

Territorialgräns

Se



23.627

Dk



22.476

Phm U4

N4

Øresundsbroen 7872m

21.292

20.304

Phm U42

N72

20.204

Peberholm (Phm)

19.139

34

64

200

18.435

Malmö TC



SE ATC Börjar

DK ATC Sluter



Phm 22



52

18.235

Systemgrænse

18,2

17.496

17,5

AM 2162

AM 1162

16,2

Linieblok / Vekselspor

Fc Kh

14,5



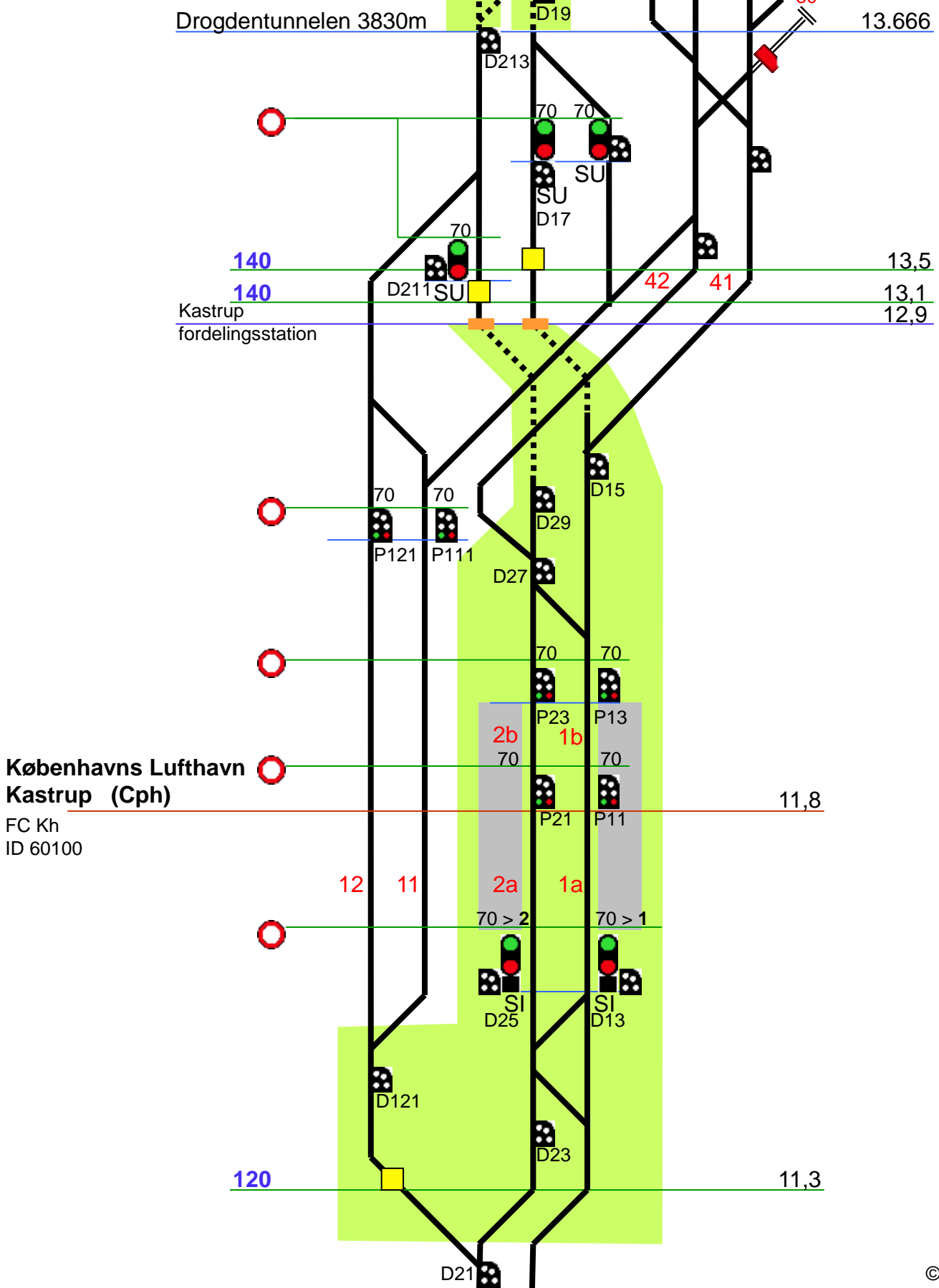
70

70

Cph U

Cph U

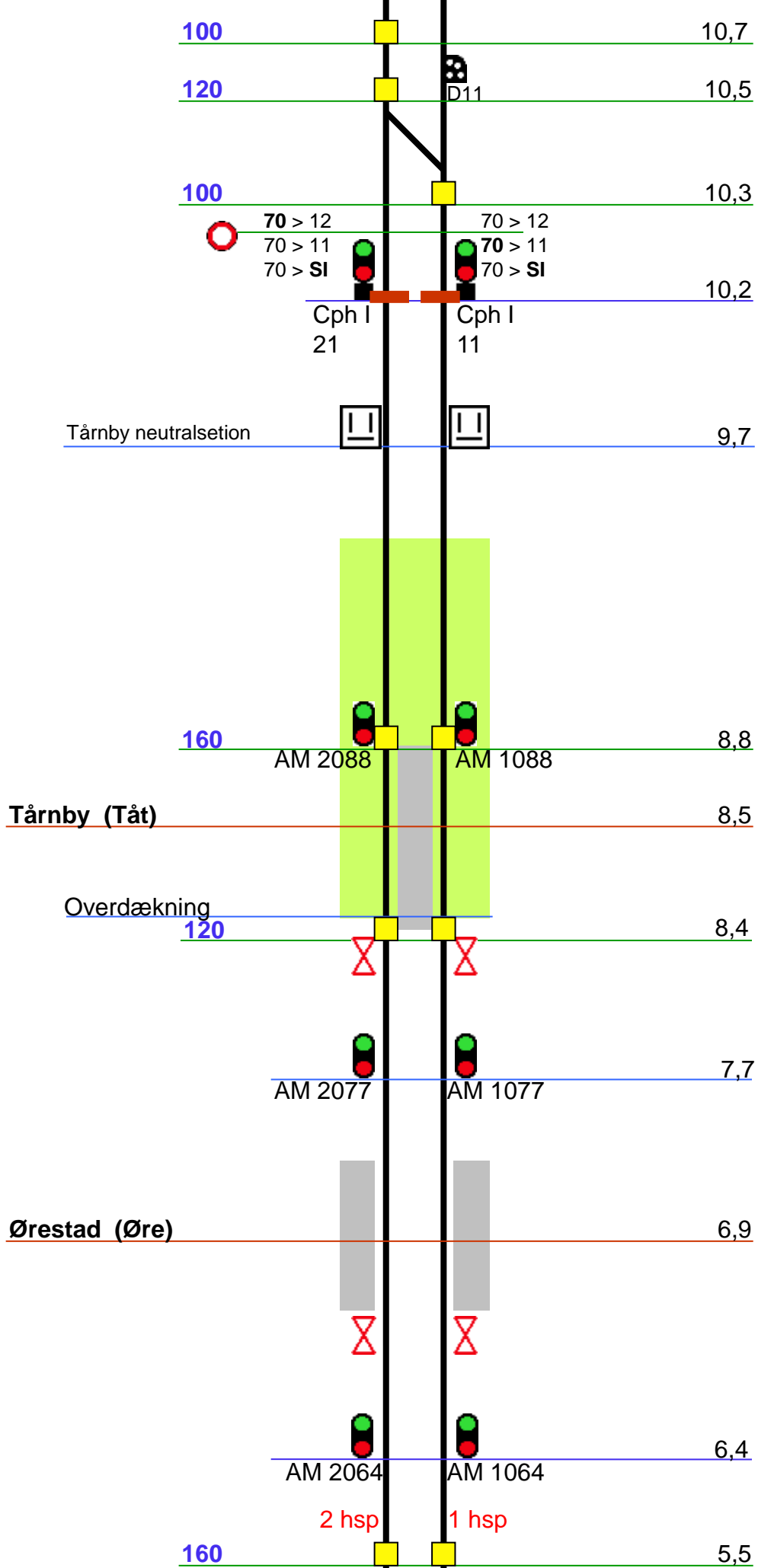
Tværgange med 88m mellemrum



**Københavns Lufthavn Kastrup (Cph)**

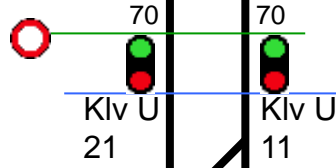
FC Kh  
ID 60100





Lastprofil / Tjuvbroms  
/ Varmgang

Det Det



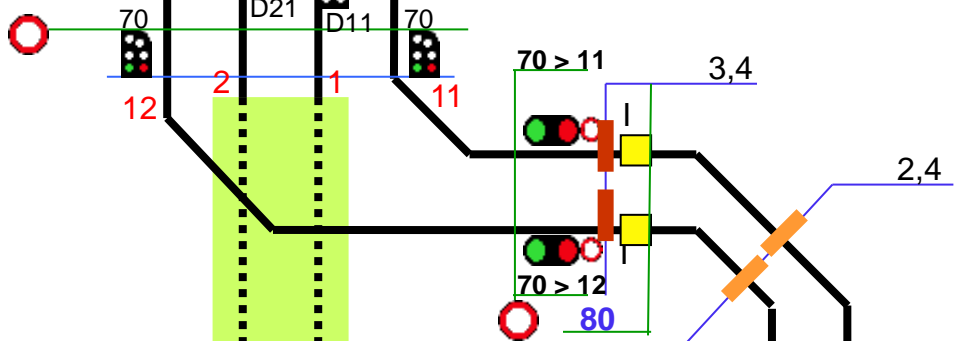
130

4,9

Kalvebod (Klv)

4,8

FC Kh



Vigerslev fordelingsstation

Linieblok / Vekselspor  
Kilometreringssift  
Fc Kh

130

130

4,0

3,9

4,1

4,7

70

70

Ig U

Ig U

Vigerslev  
neutralsektion

70 > 2

70 > 1

Klv I

Klv I

21

11

3,8

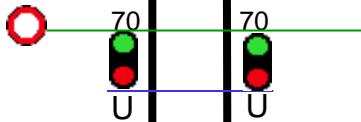
3,7

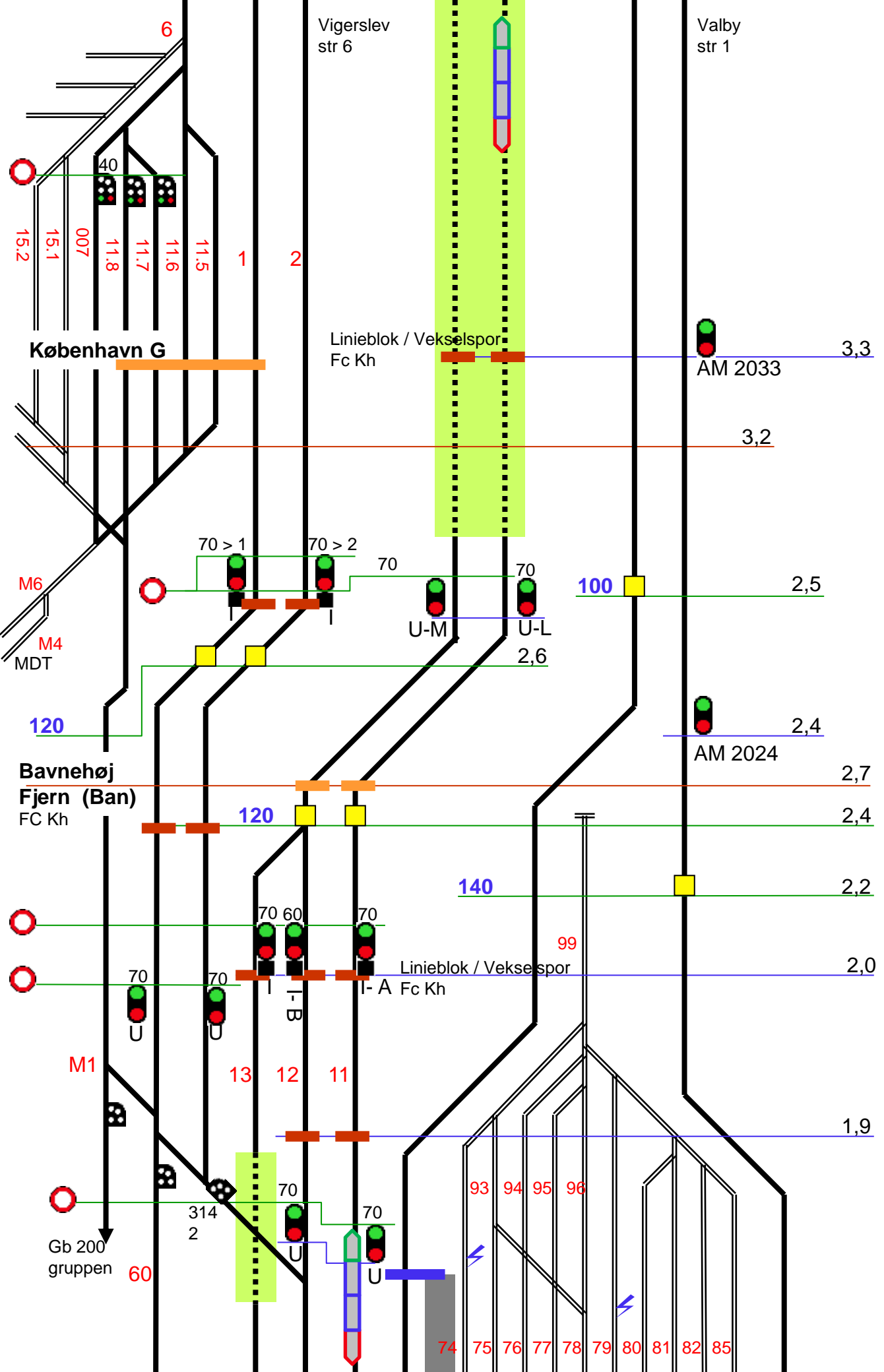
Hellerup  
Str 8.6

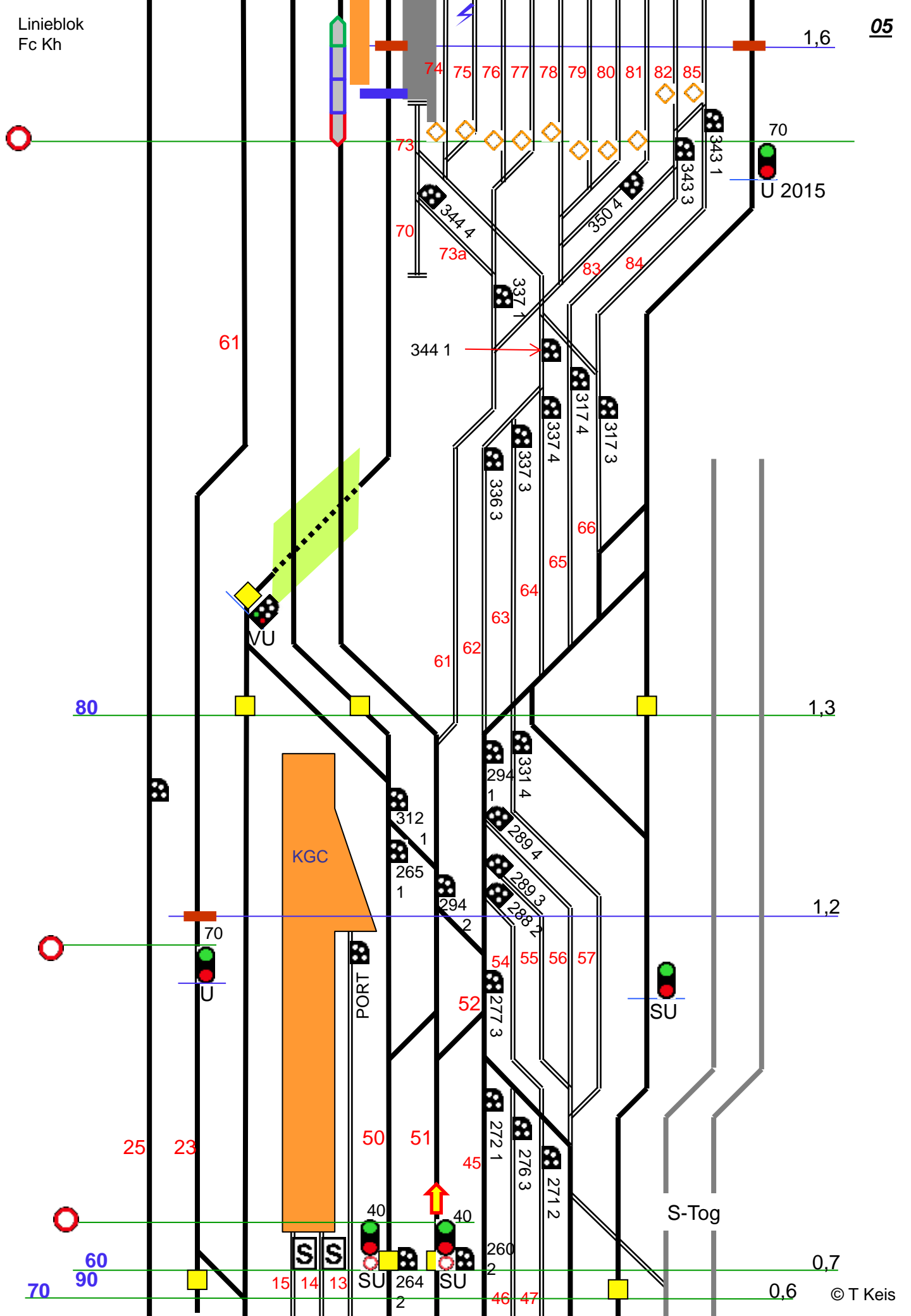
Vigerslev (Ig)

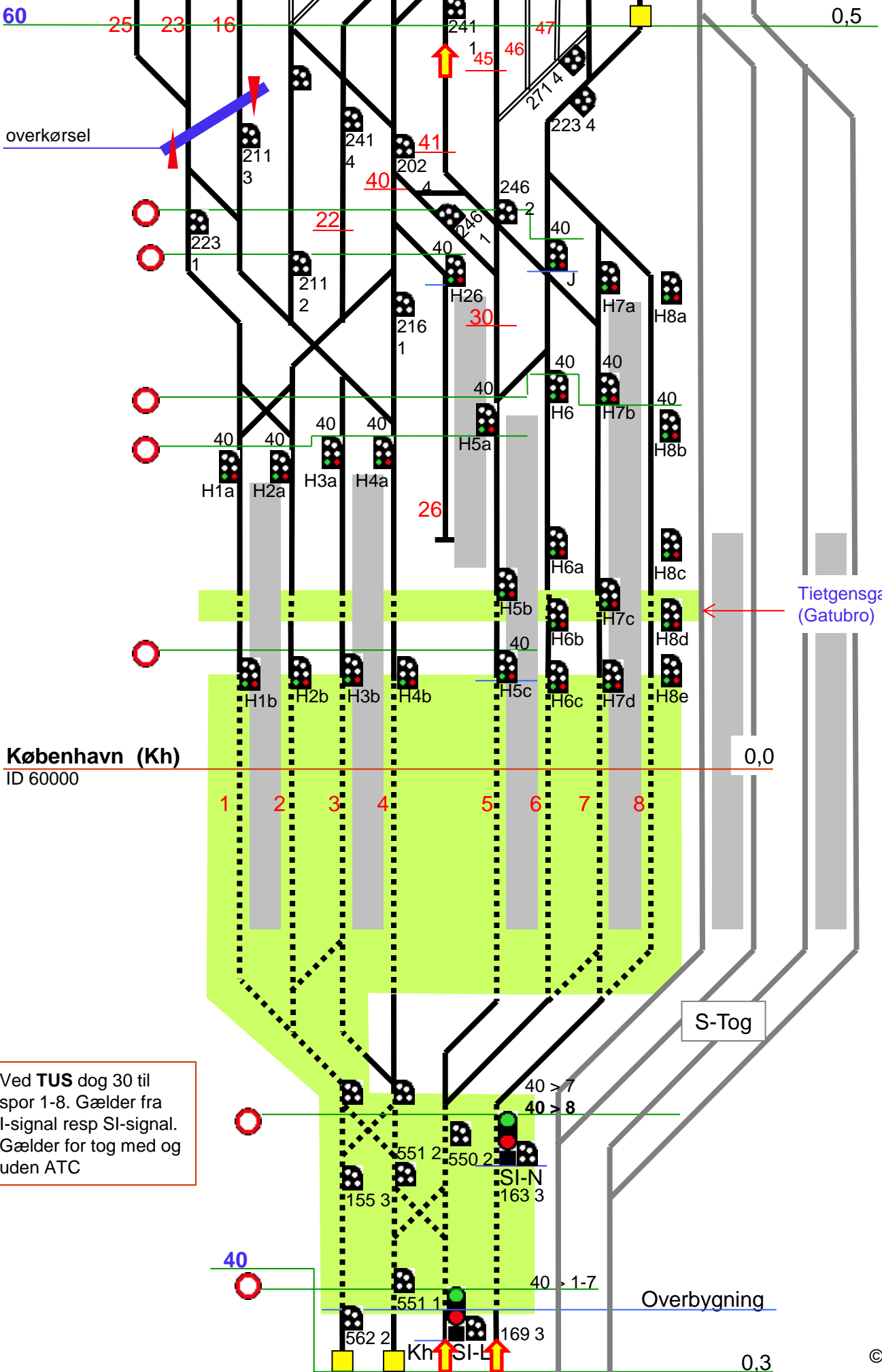
FC Kh

6,2









overkørsel

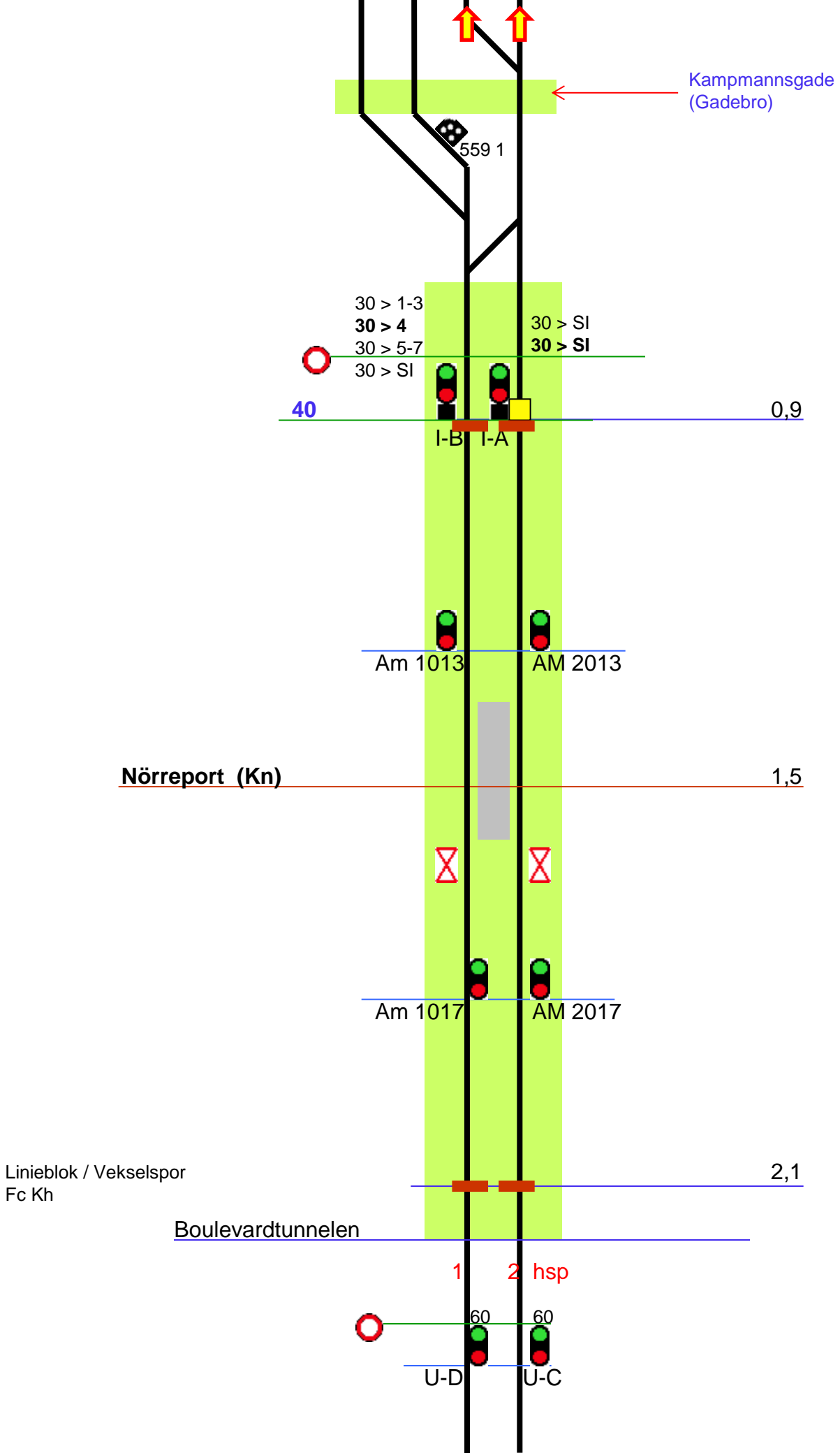
København (Kh)  
ID 60000

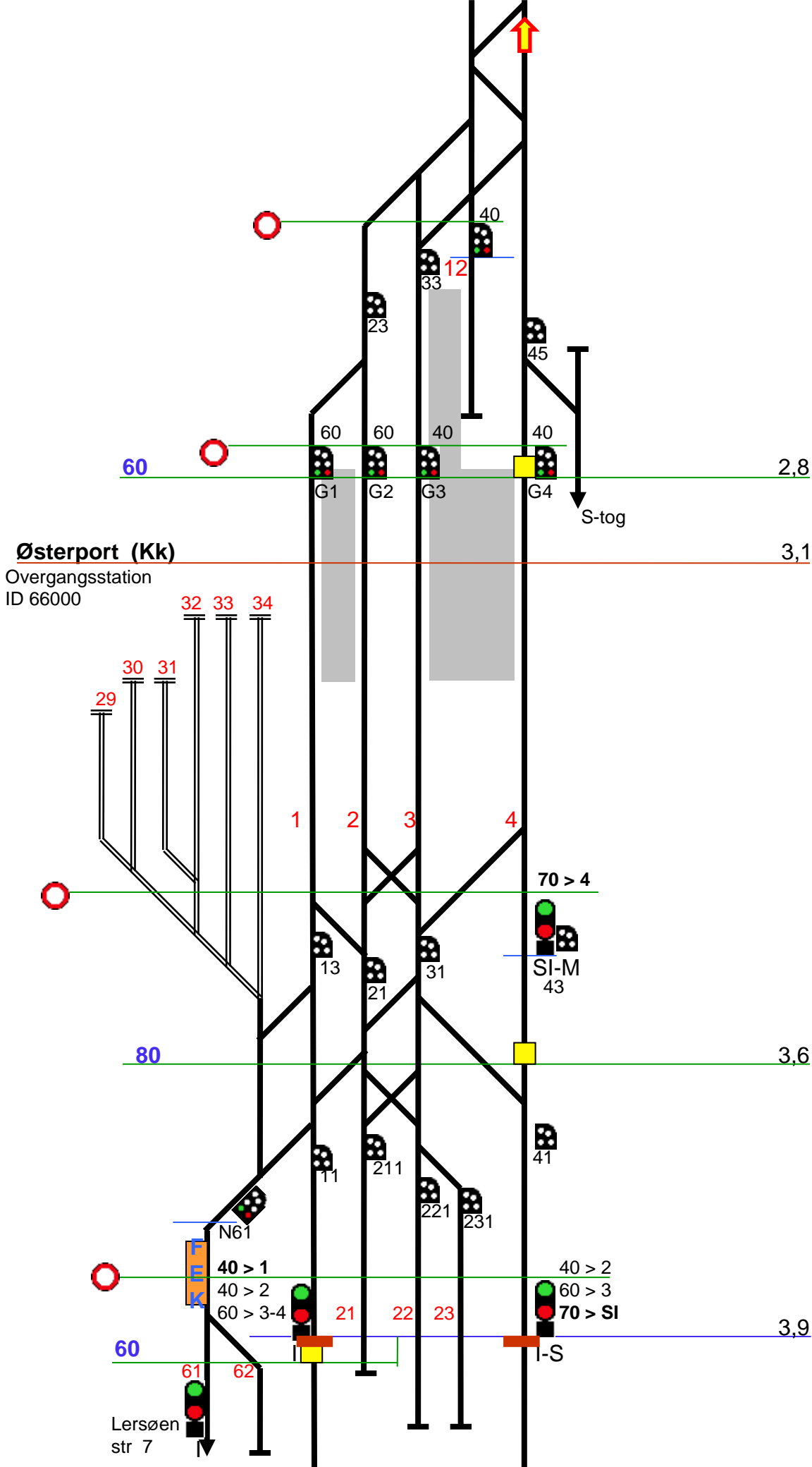
Tietgensgade  
(Gatubro)

S-Tog

Overbygning

Ved TUS dog 30 til  
spor 1-8. Gælder fra  
I-signal resp SI-signal.  
Gælder for tog med og  
uden ATC





Østerport (Kk)  
Overgangsstation  
ID 66000

60

2,8

3,1

S-tog

80

3,6

60

3,9

Lersøen  
str 7

