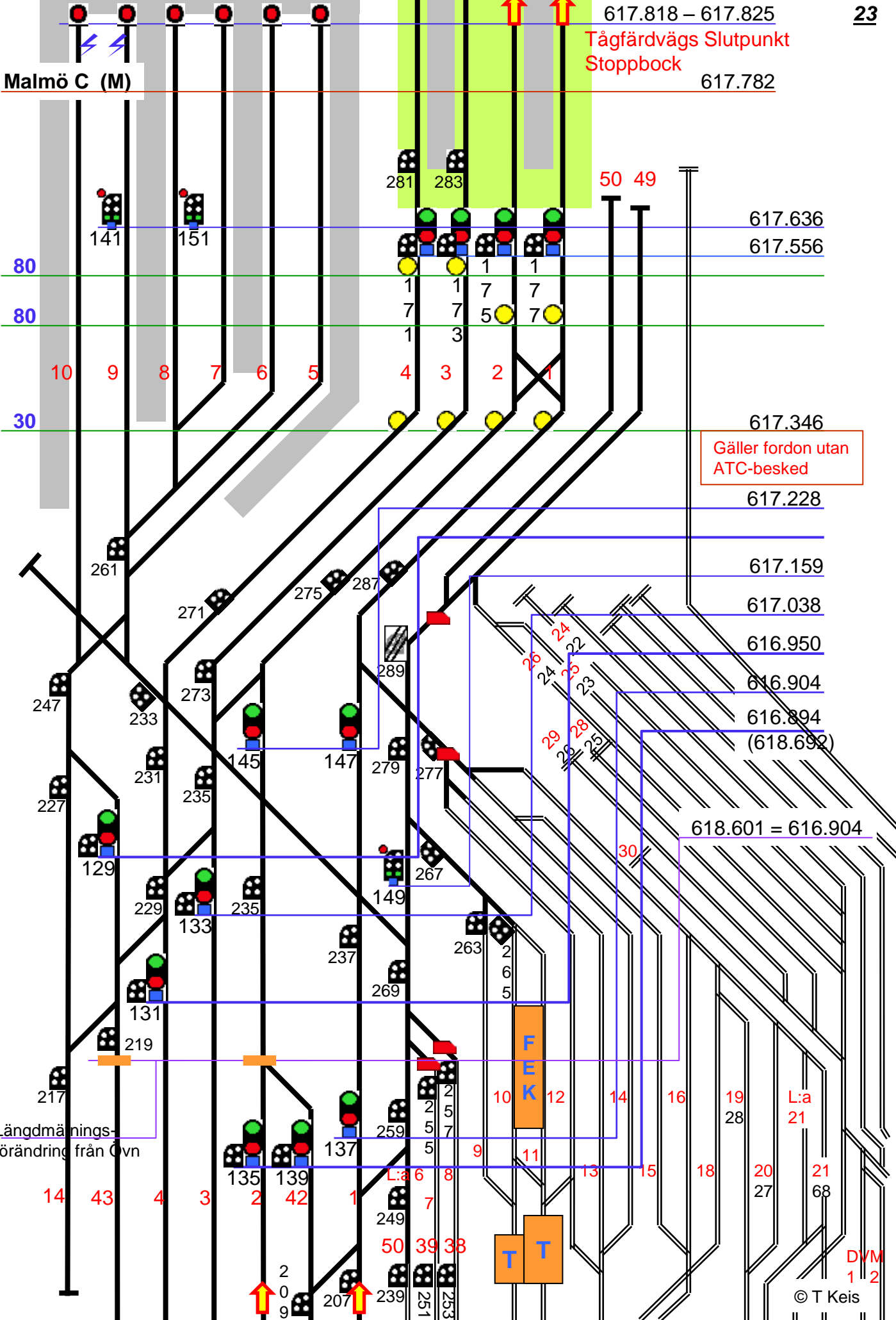


617.818 – 617.825

Tågfärdvägs Slutpunkt  
Stoppbock

617.782

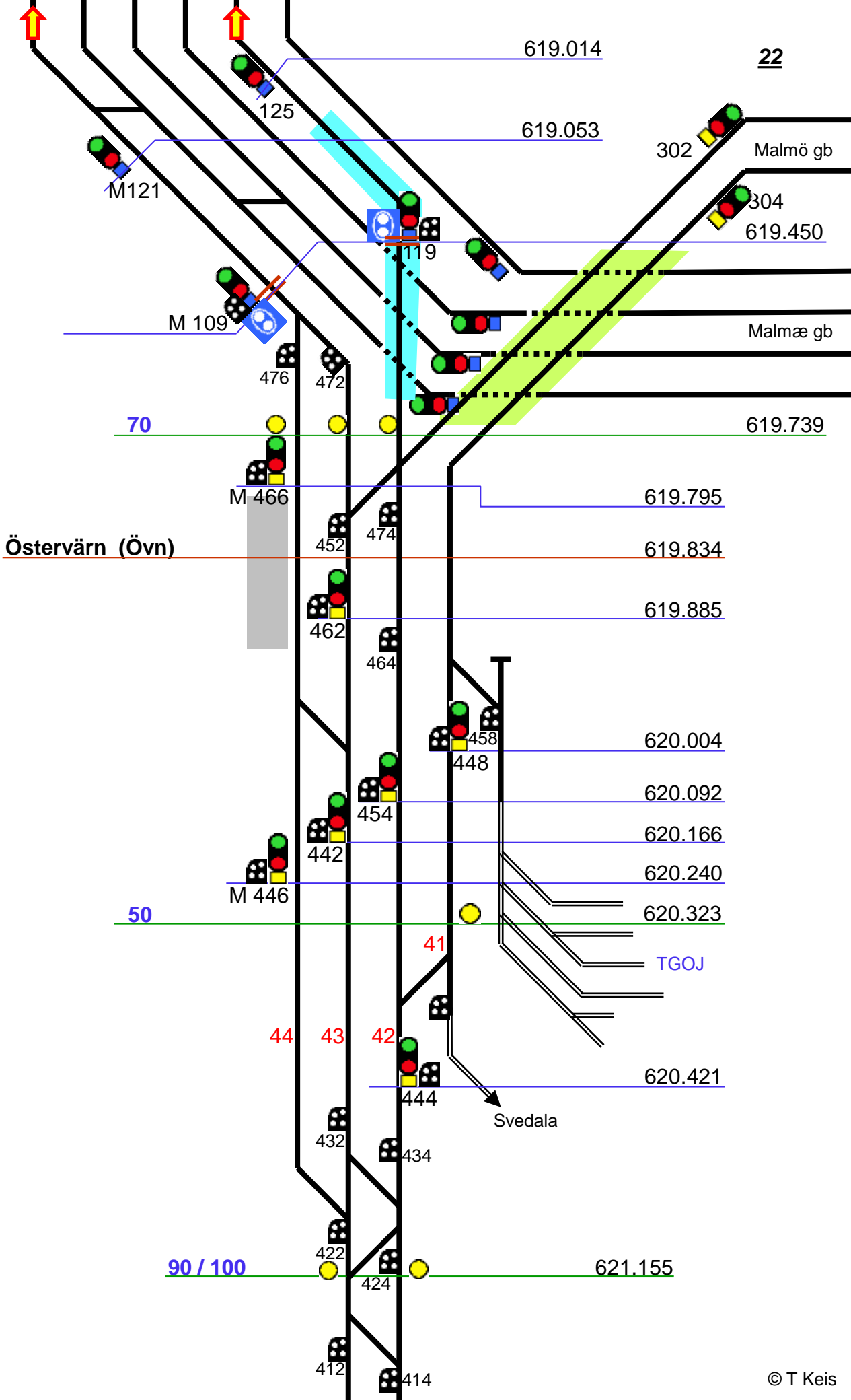
Malmö C (M)

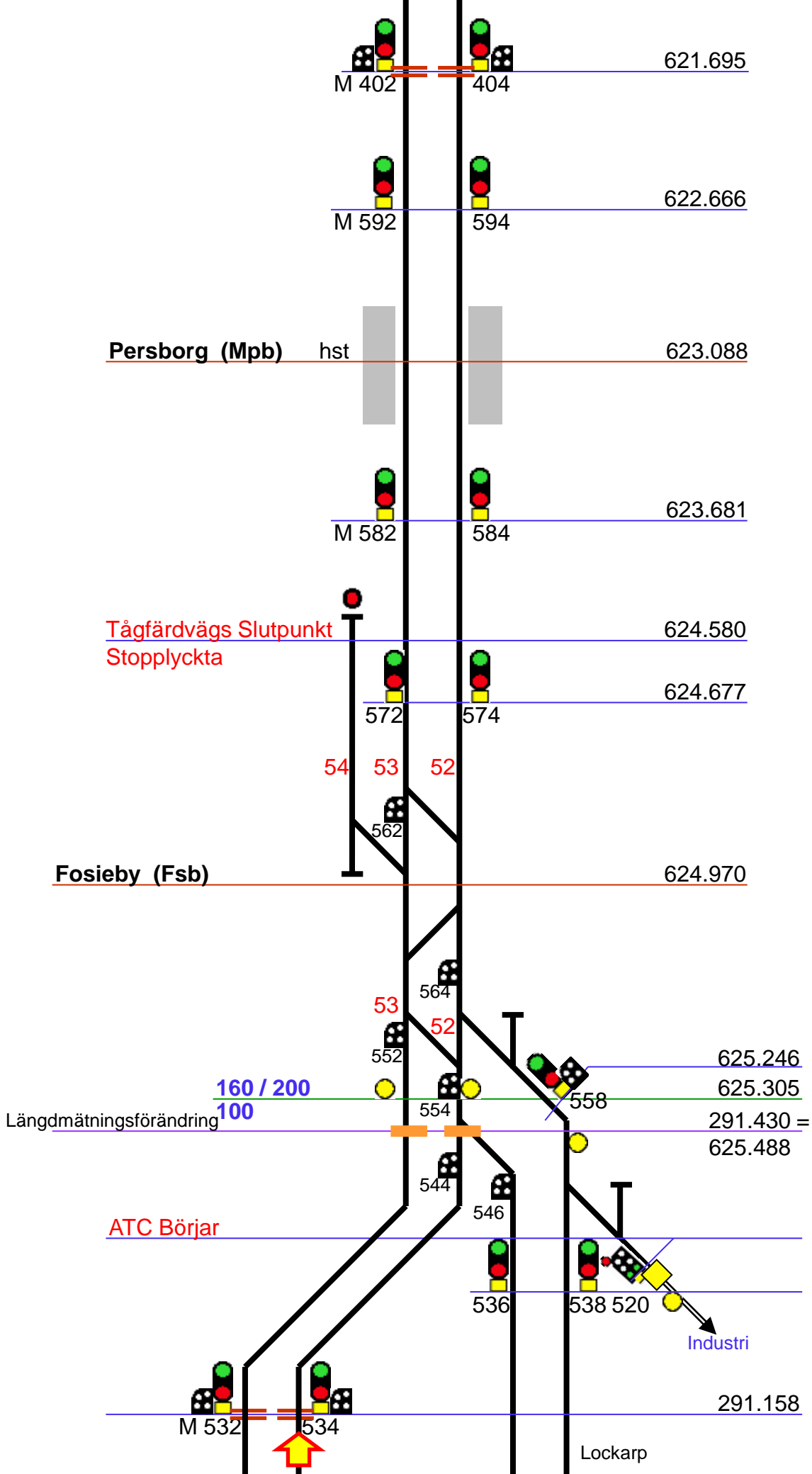


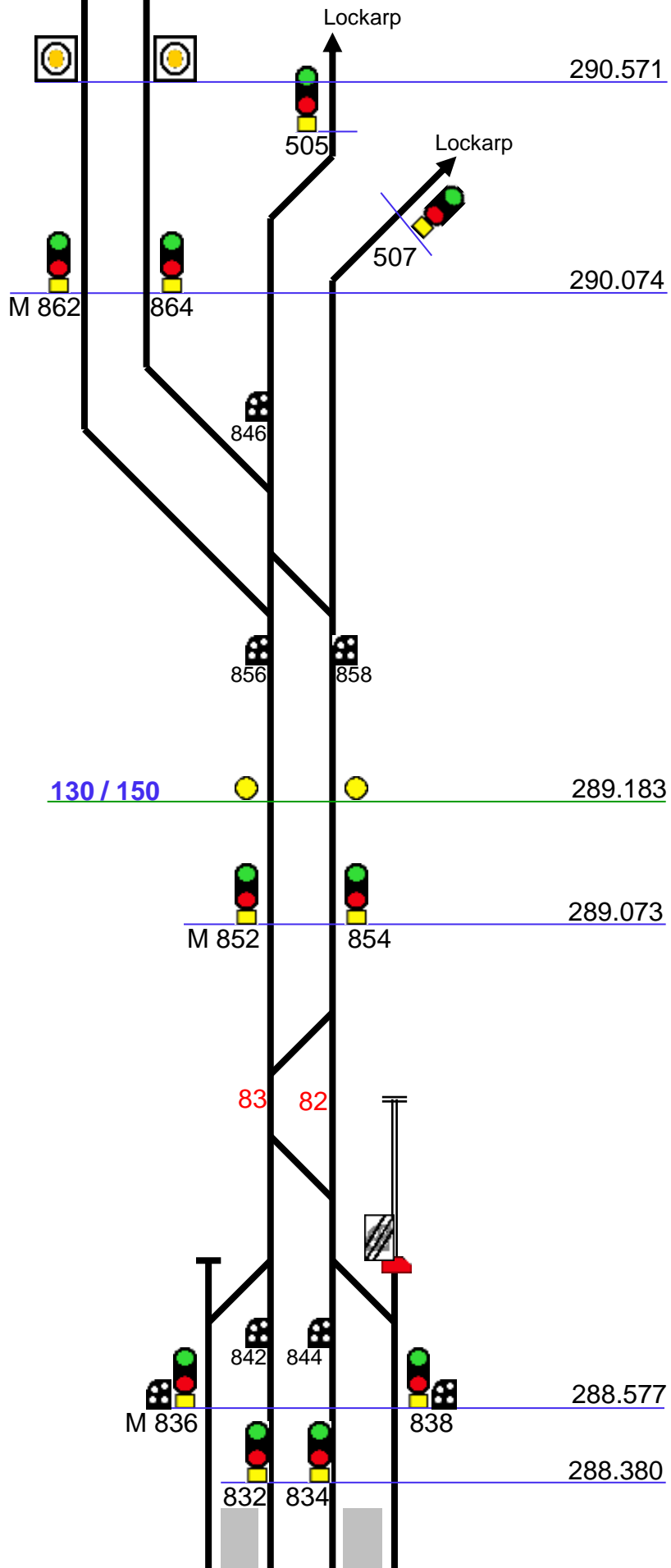
Gäller fordon utan  
ATC-besked

Längdmärknings-  
förändring från Övn

DVM  
1 2

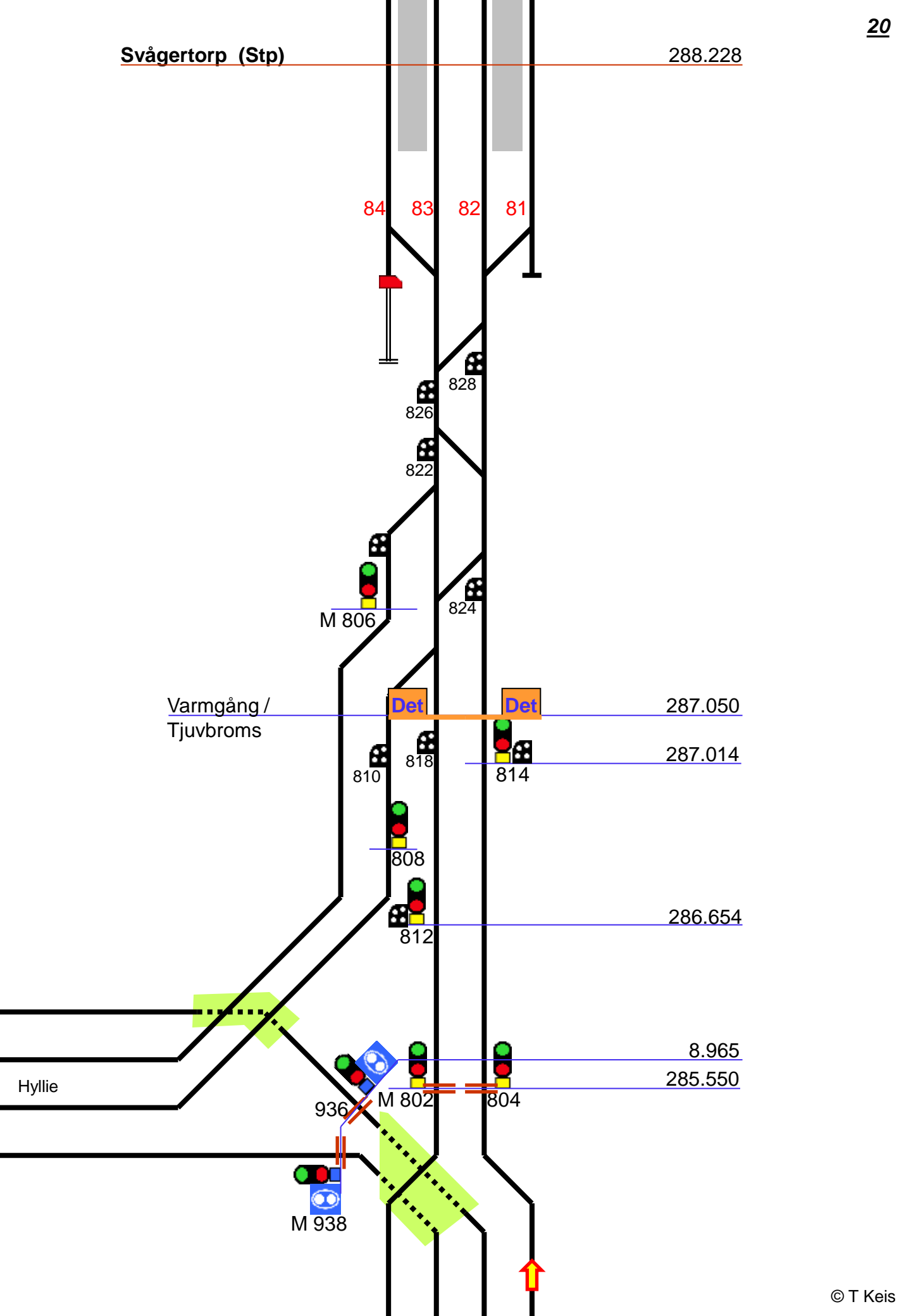


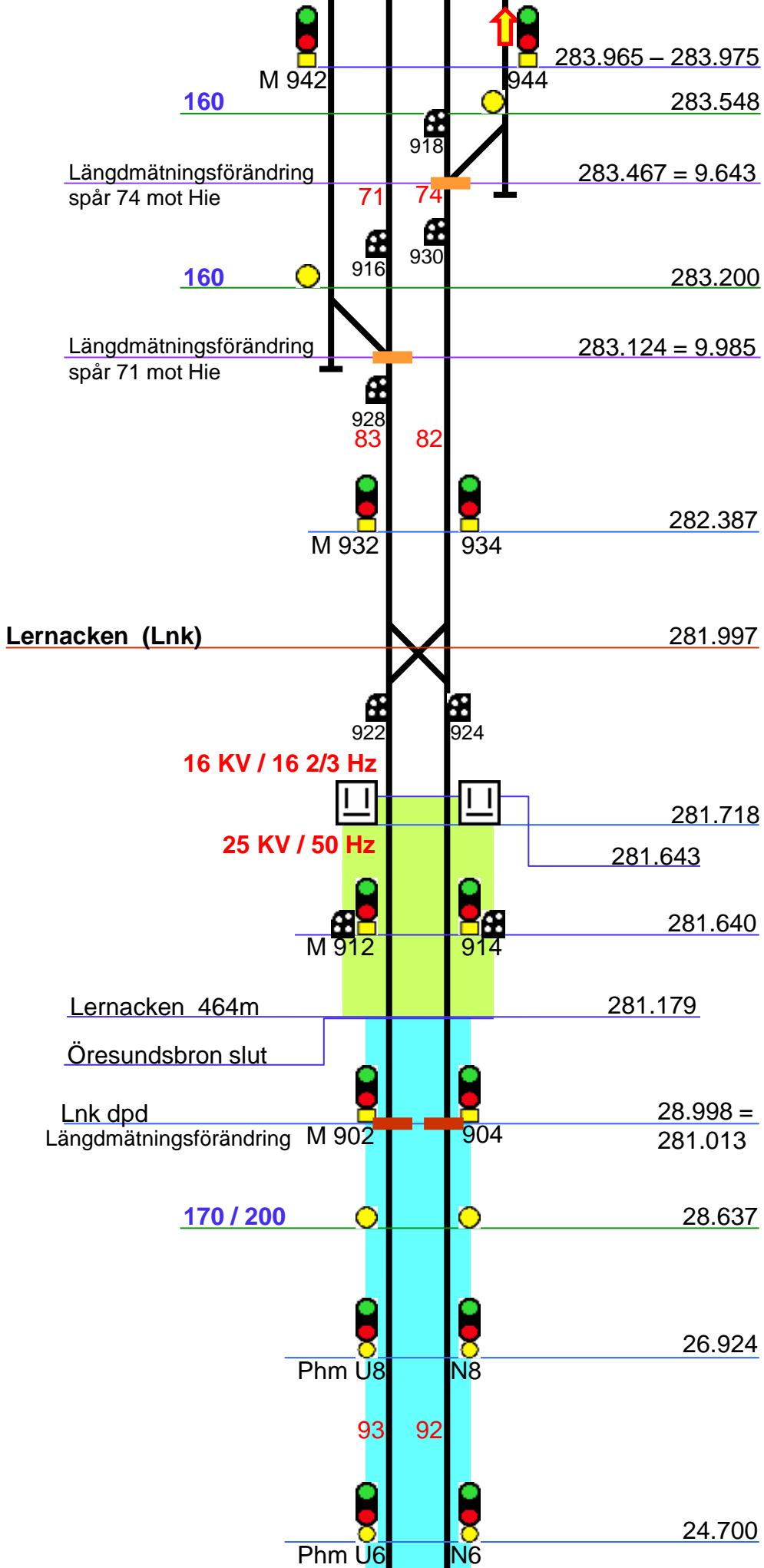




Svågertorp (Stp)

288.228





Territorialgräns

Se



23.627

Dk



22.476

Phm U4

N4

Øresundsbron 7872m

21.292

20.304

Phm U42

N72

20.204

Peberholm (Phm)

19.139


34

64

200

18.435

Malmö TC



SE ATC Börjar

DK ATC Sluter



Phm 22



52



18.235

Systemgrænse

18,2

17.496

17,5

AM 2162

AM 1162

16,2

Linieblok / Vekselspor

Fc Kh

14,5



70

70

Cph U

Cph U



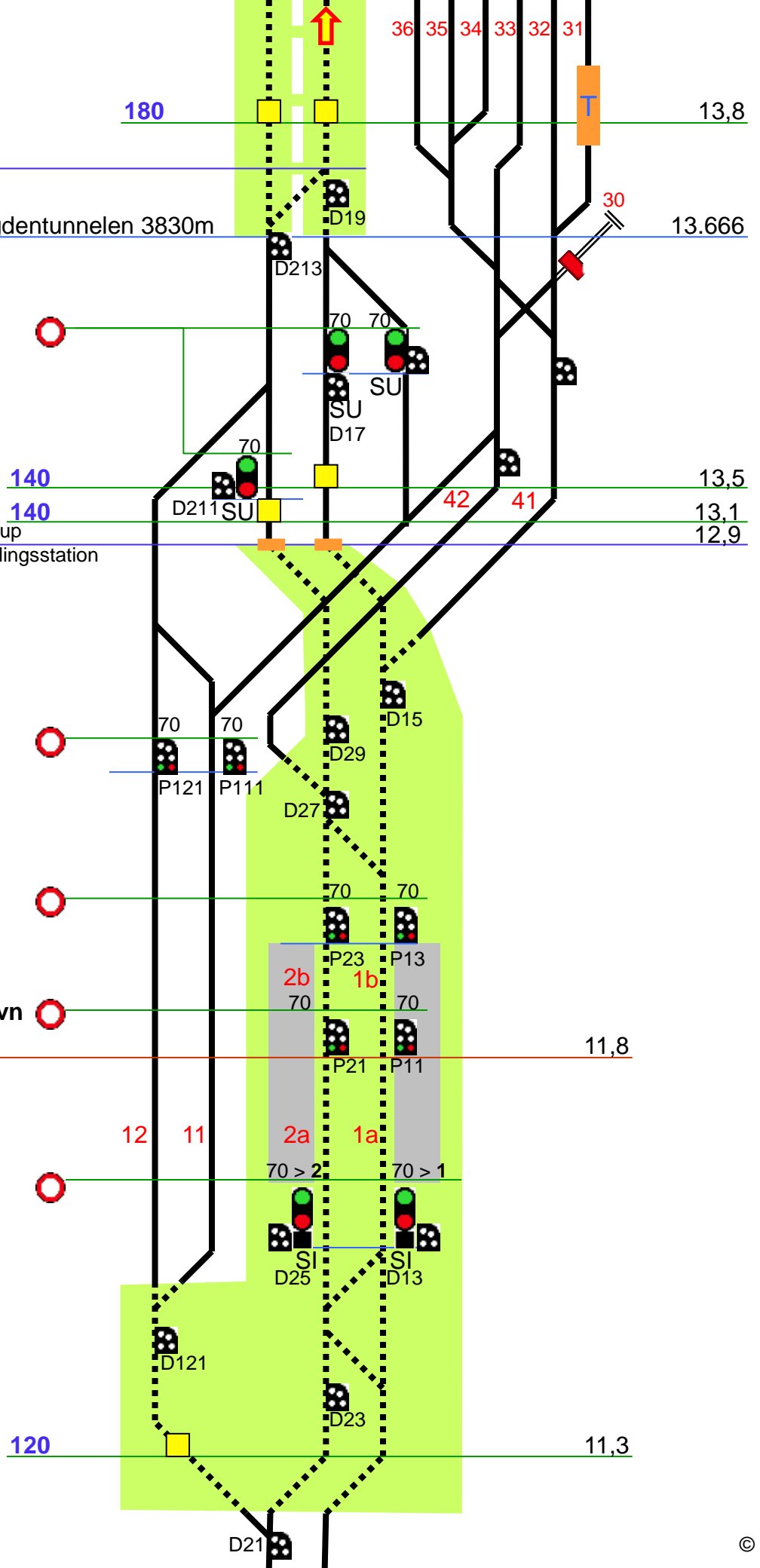
Tværtunneler med  
88 meters mellemrum

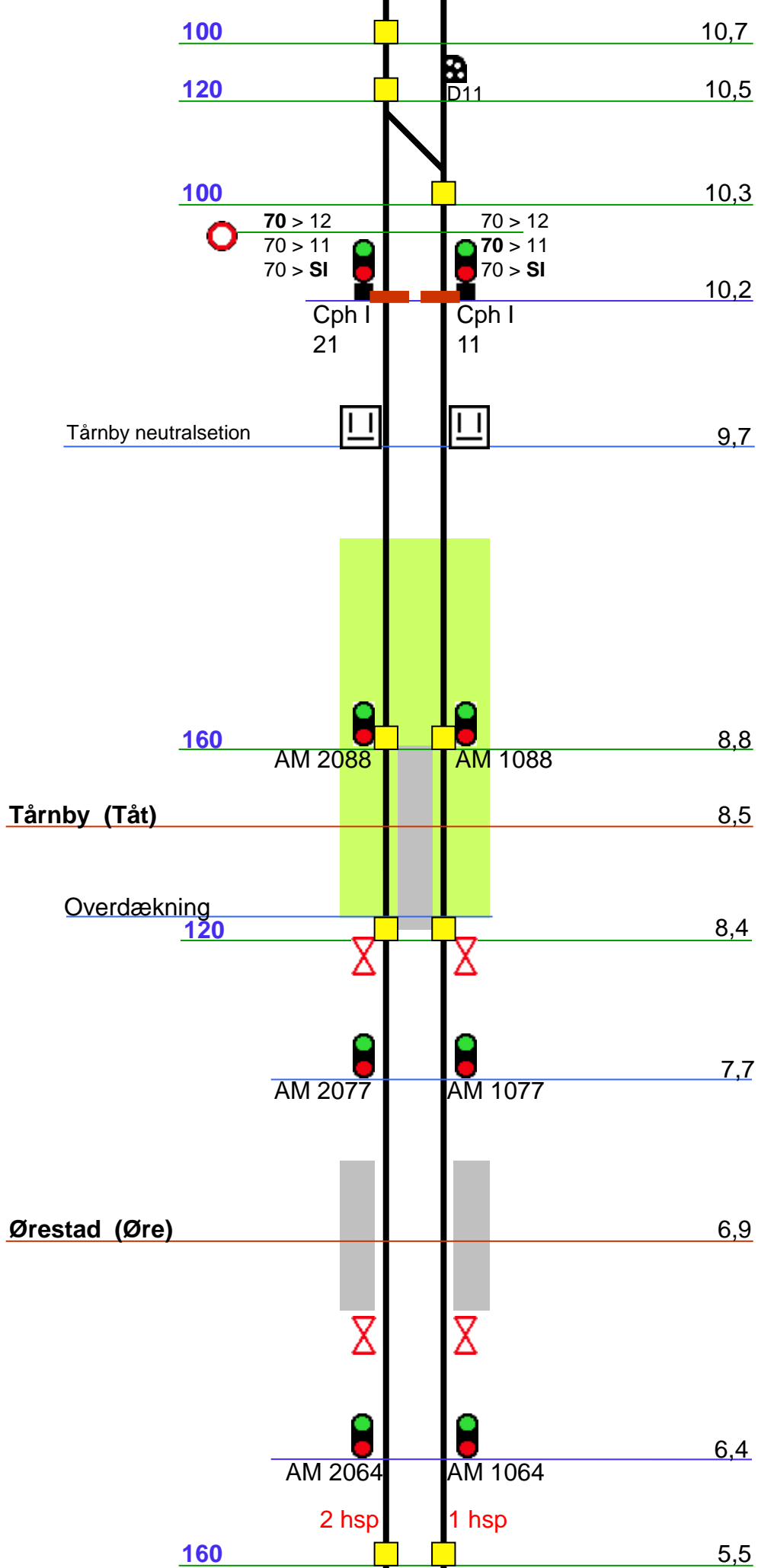
Drogdentunnelen 3830m

Kastrup  
fordelingsstation

**Københavns Lufthavn  
Kastrup (Cph)**

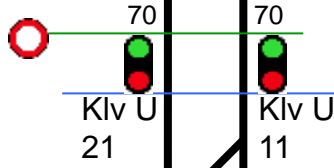
FC Kh  
ID 60100





Lastprofil / Tjuvbroms  
/ Varmgang

Det Det



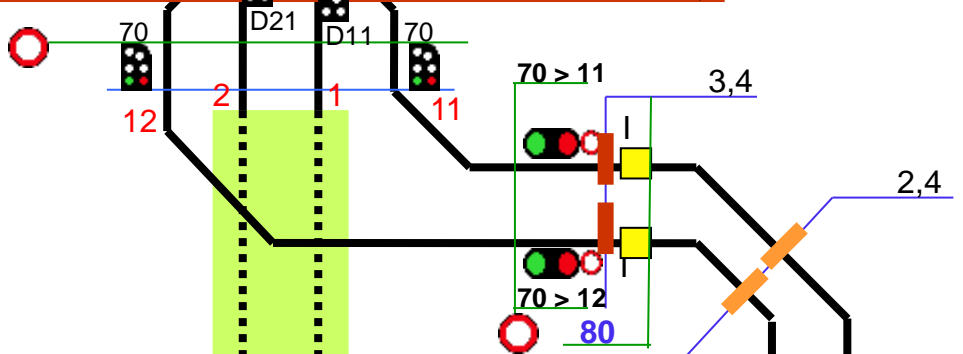
130

4,9

Kalvebod (Klv)

4,8

FC Kh



Vigerslev fordelingsstation

Linieblok / Vekselspor

Kilometreringssift

Fc Kh

130

130

4,0

3,9

4,1

4,7

70

Ig U

70

Ig U

Vigerslev  
neutralsektion

70 > 2 70 > 1

Klv I 21

Klv I 11

3,8

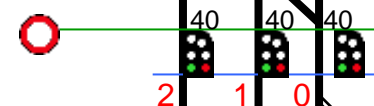
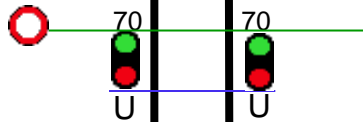
3,7

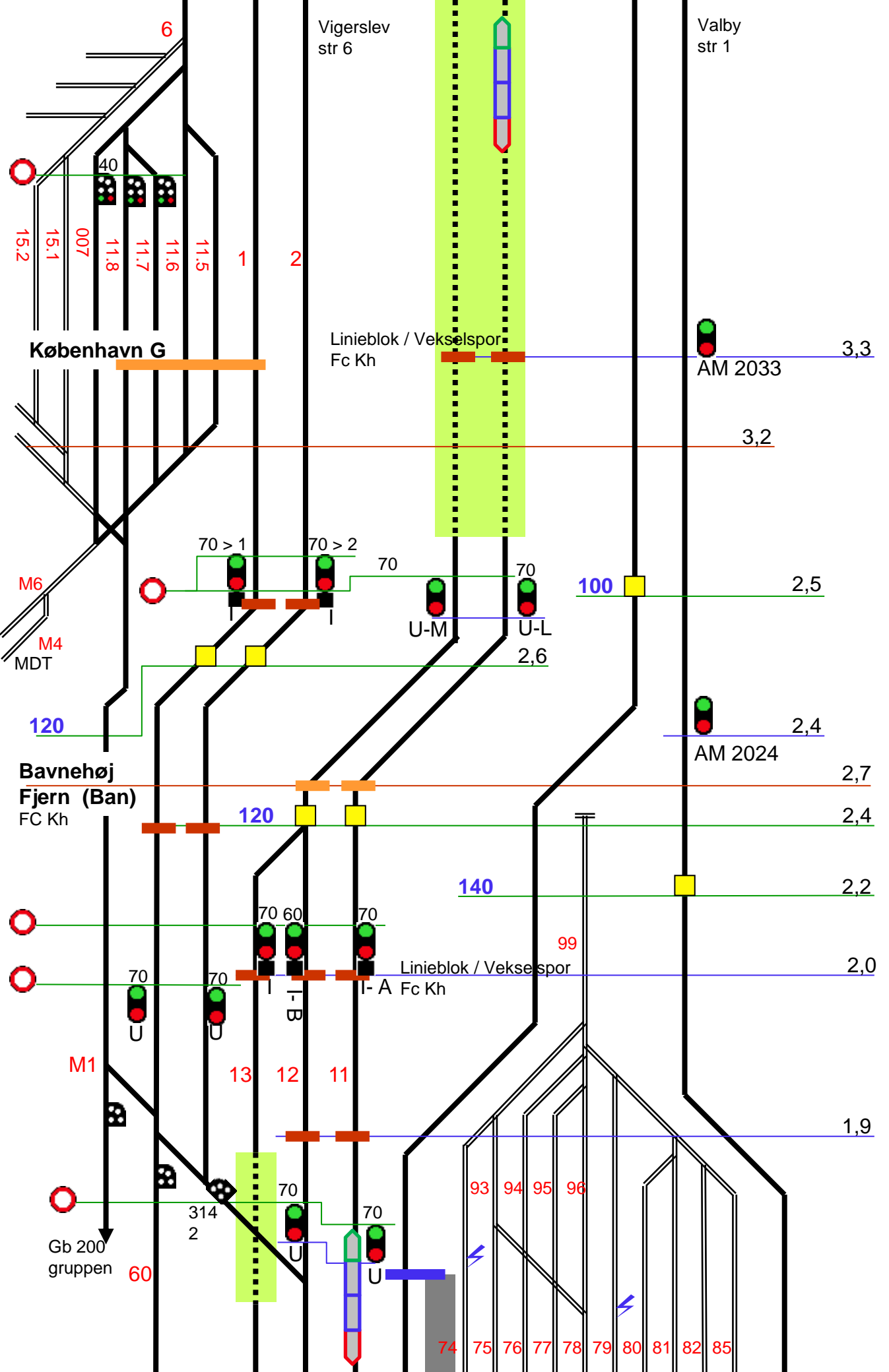
Hellerup  
Str 8.6

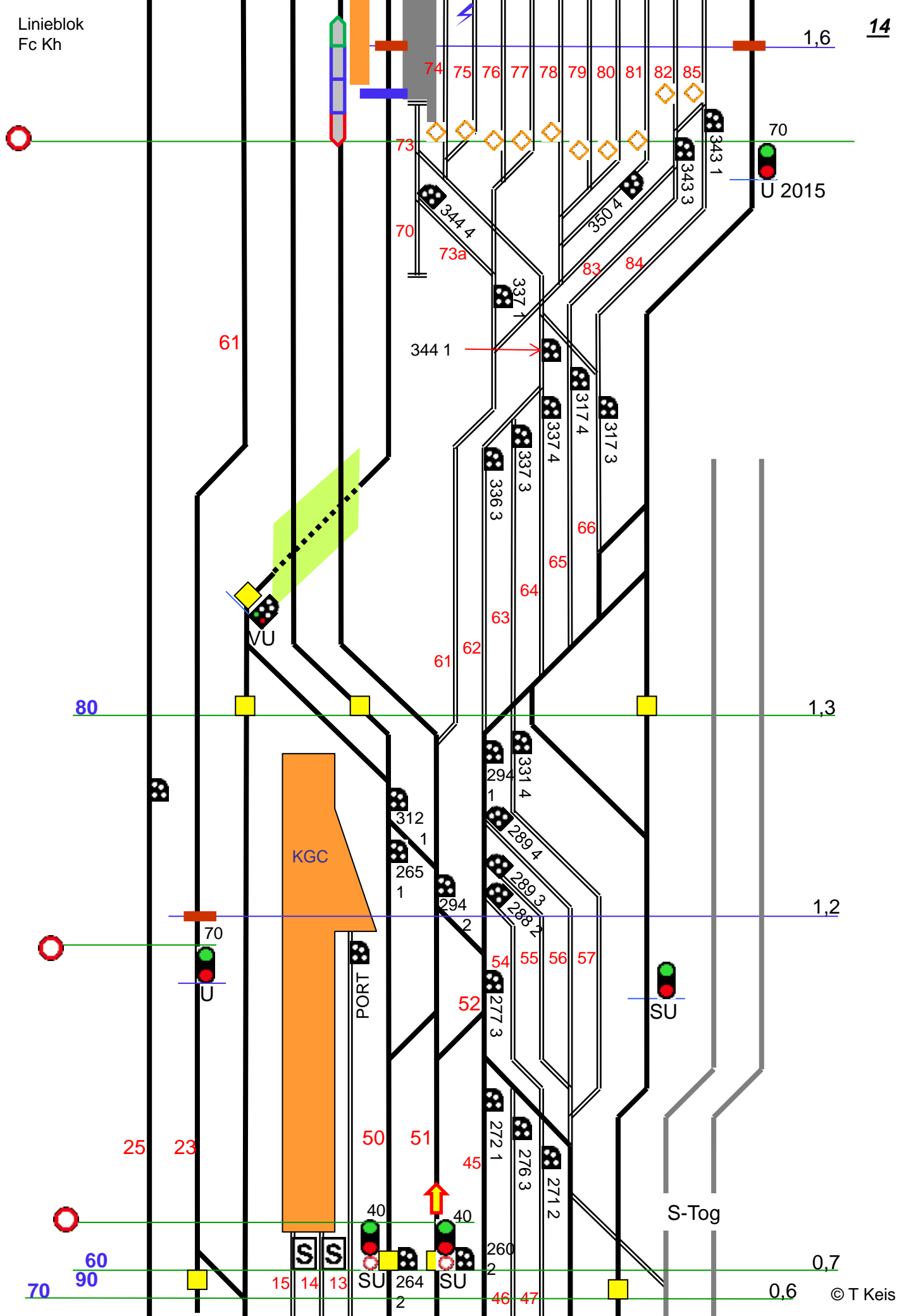
Vigerslev (Ig)

FC Kh

6,2







60 25 23 16 11-13 0,5

overkørsel



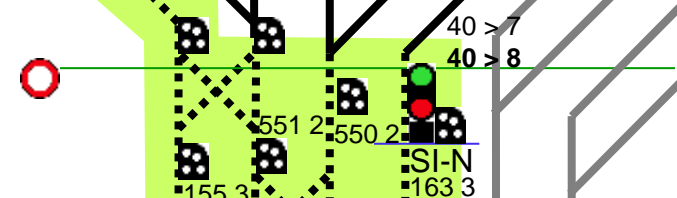
København (Kh)  
ID 60000

1 2 3 4 5 6 7 8 0,0

Tietgensgade  
(Gatubro)

S-Tog

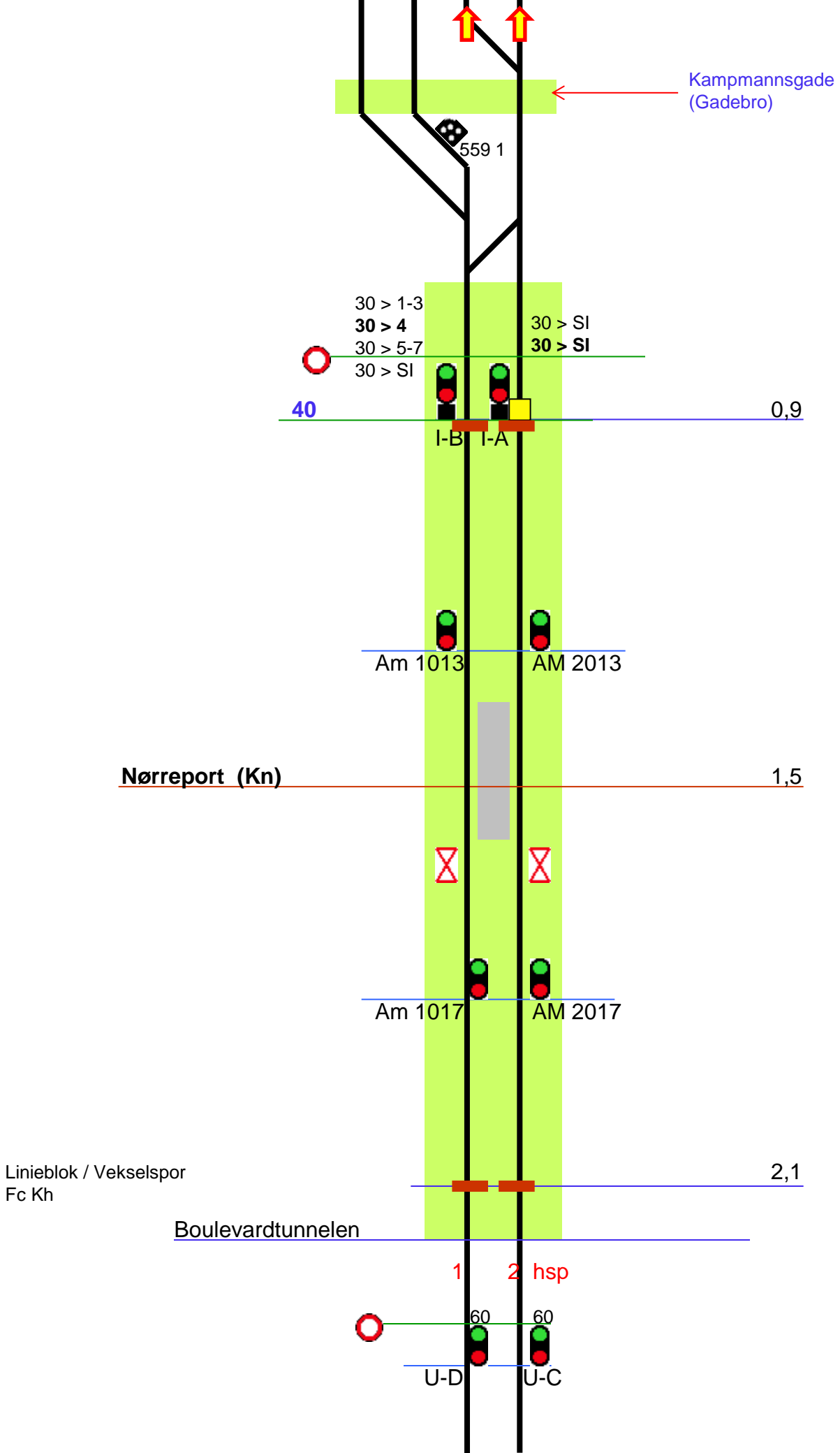
Ved TUS dog 30 til  
spor 1-8. Gælder fra  
I-signal resp SI-signal.  
Gælder for tog med og  
uden ATC

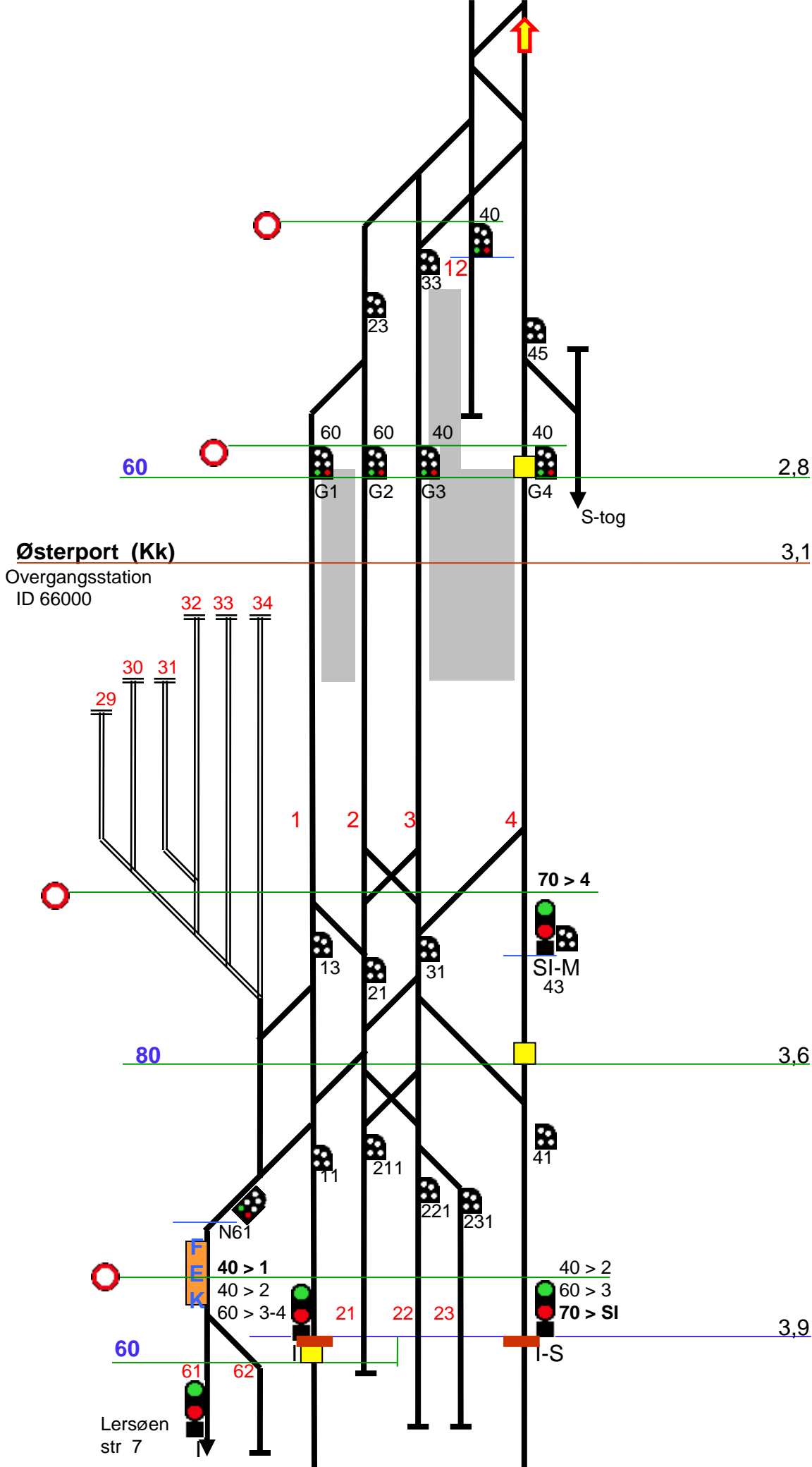


40 551 1 562 2 Kh SI-L 169 3 40 > 1-7

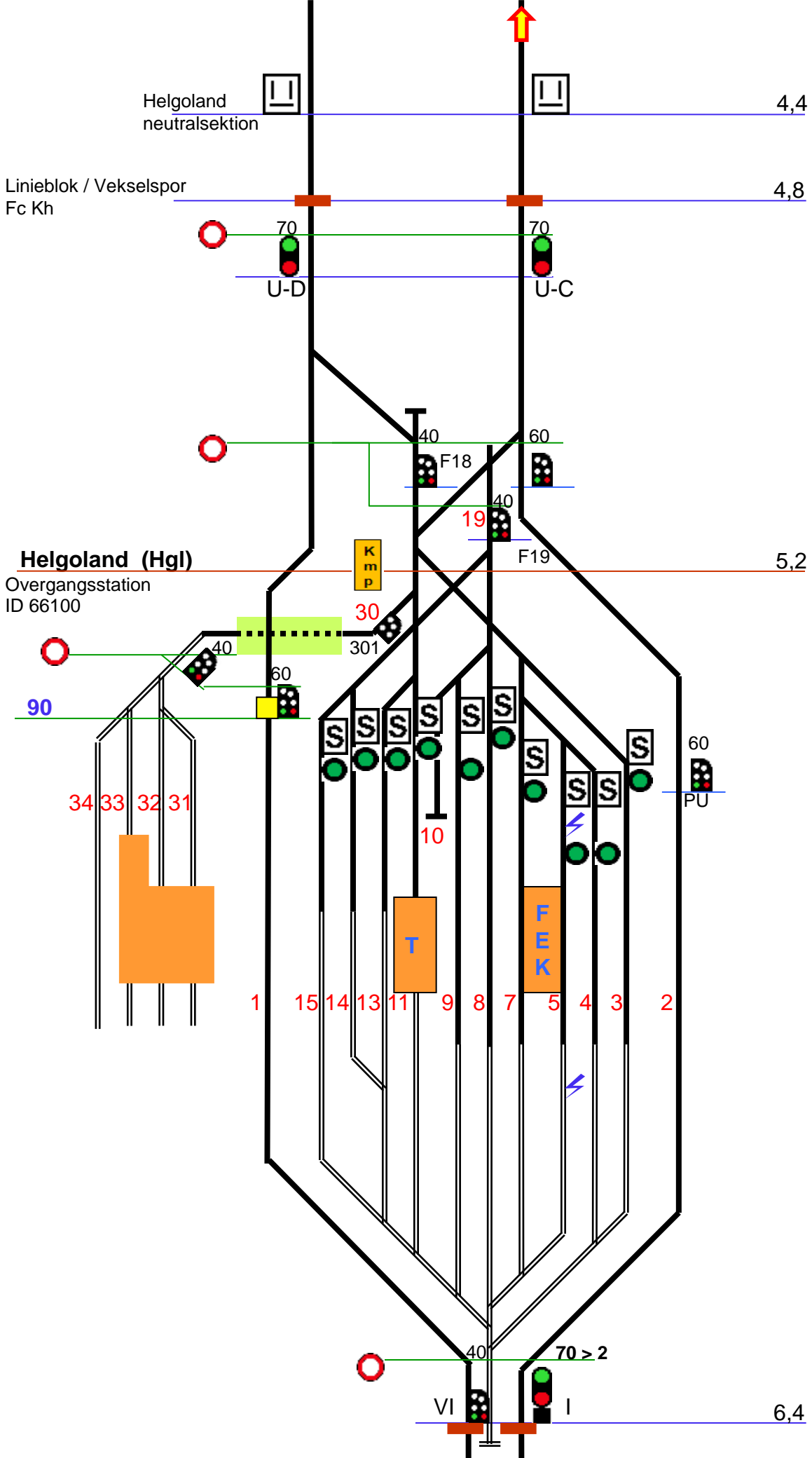
Overbygning

0,3

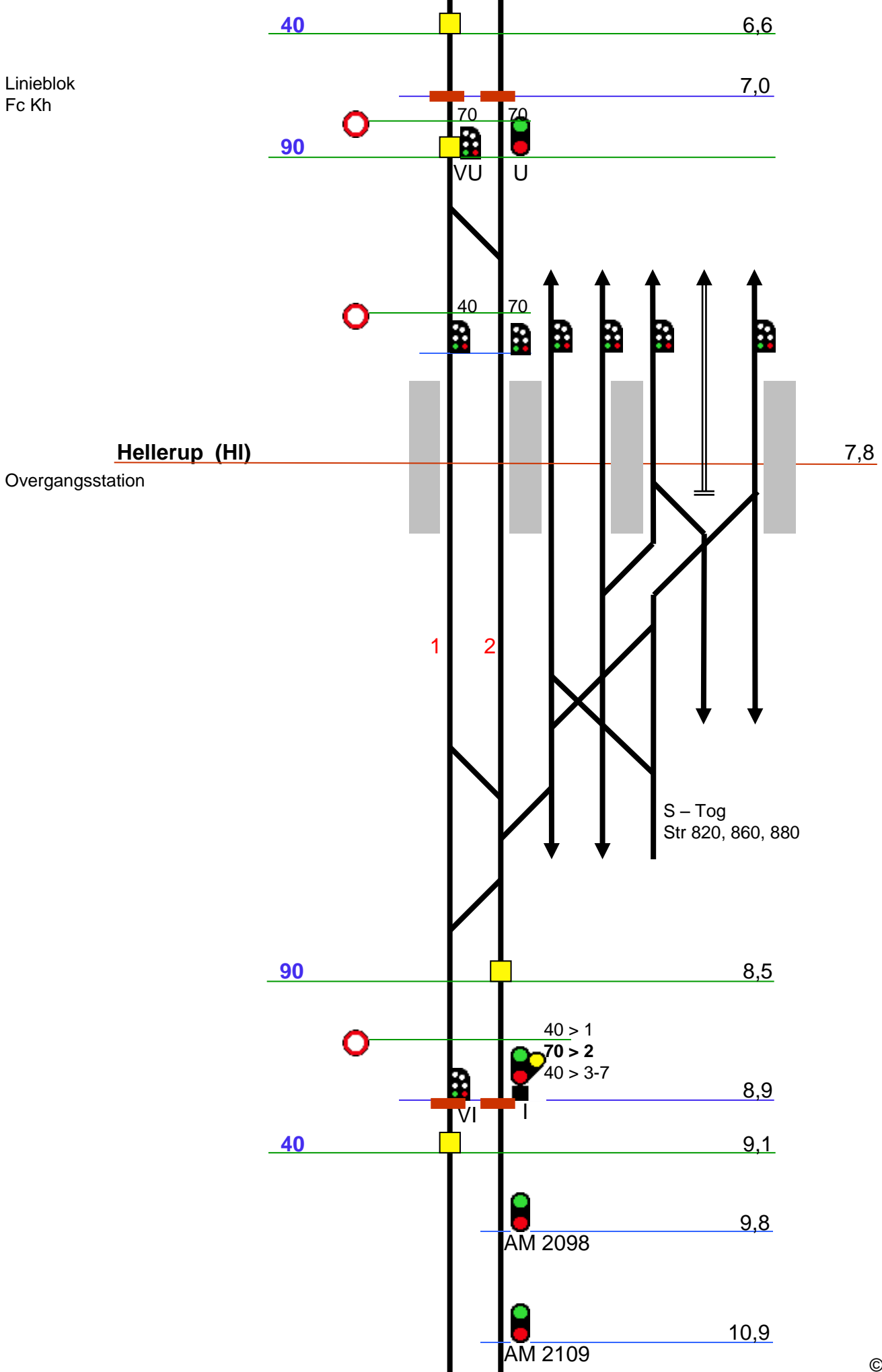








Linieblok  
Fc Kh

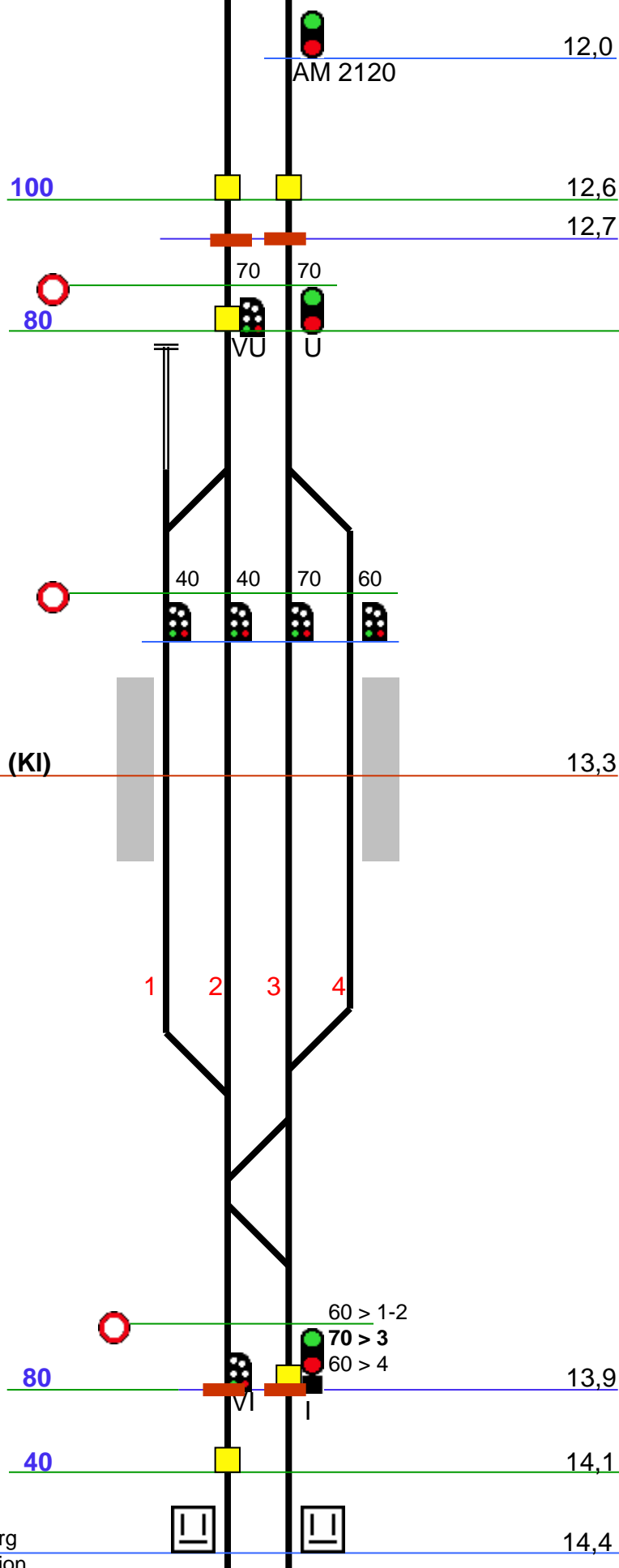


Linieblok  
Fc Kh

FC Kh

**Klampenborg (KI)**

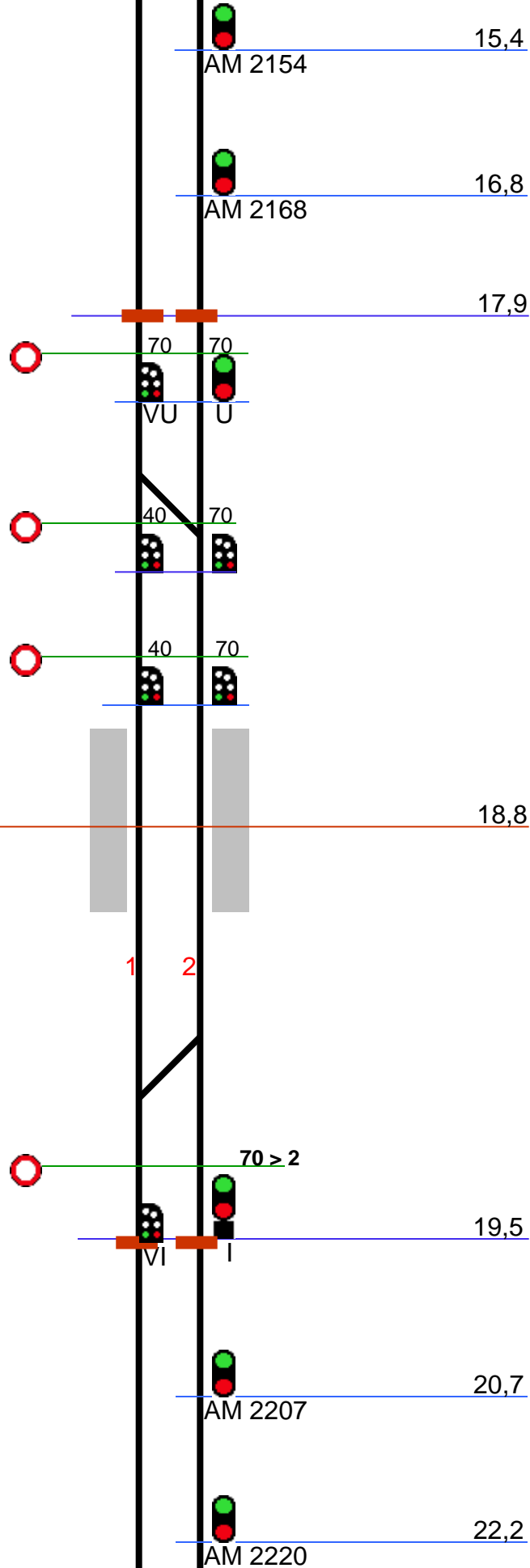
Klampenborg  
Neutralsektion



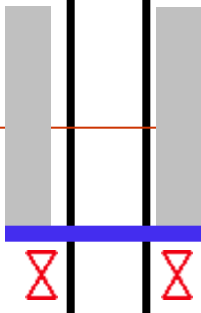
Linieblok  
Fc Kh

FC Kh

**Skodsborg (Så)**



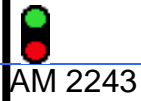
Vedbæk (Vb) 22,1



23,1

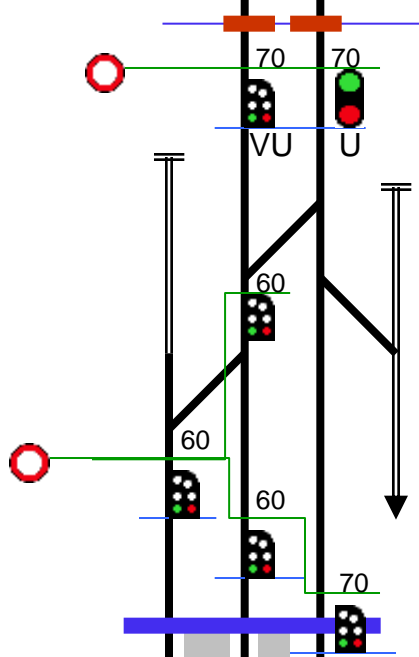


24,3



Linieblok  
Fc Kh

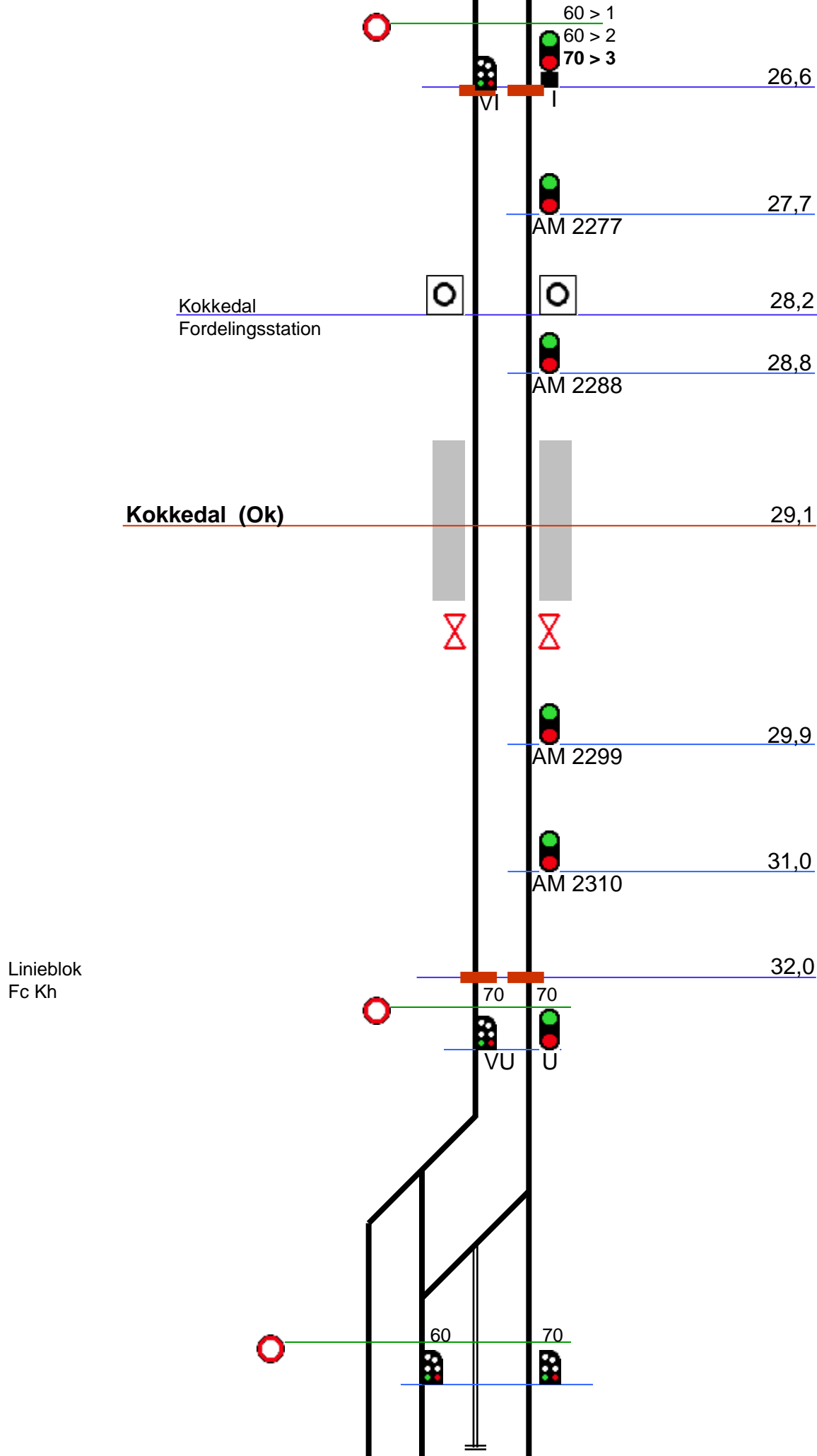
25,2



Rungsted Kyst (Ru) 26,1

FC Kh

1 2 3



Linieblok  
Fc Kh

Nivå (Ni)

32,5

FC Kh

1

2

3



60 > 2  
70 > 3

Ni VI I

33,5



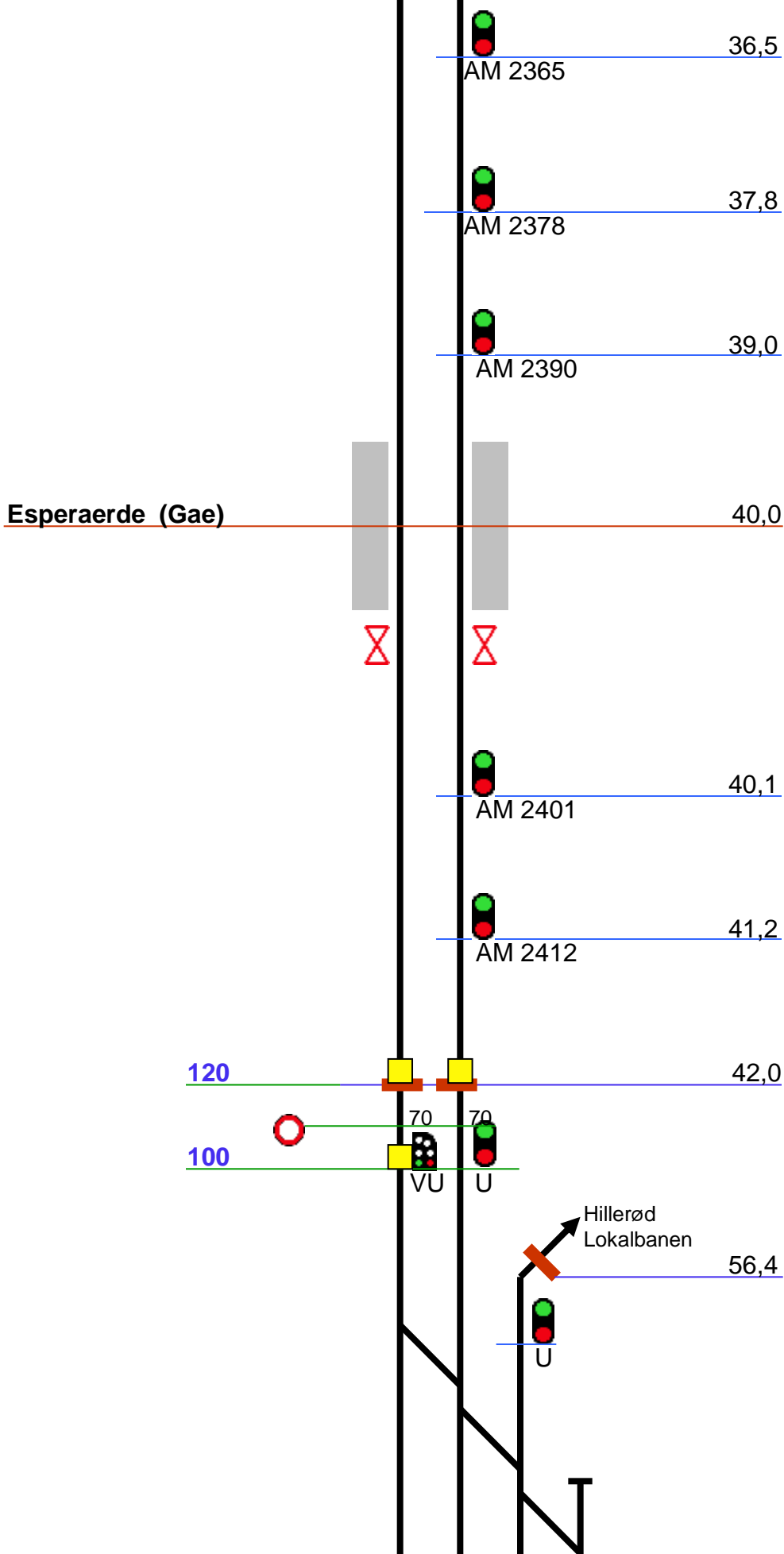
AM 2351

35,1

Humblebæk (Hum)

36,3





Linieblok  
Fc Kh

120

100

70

70

VU

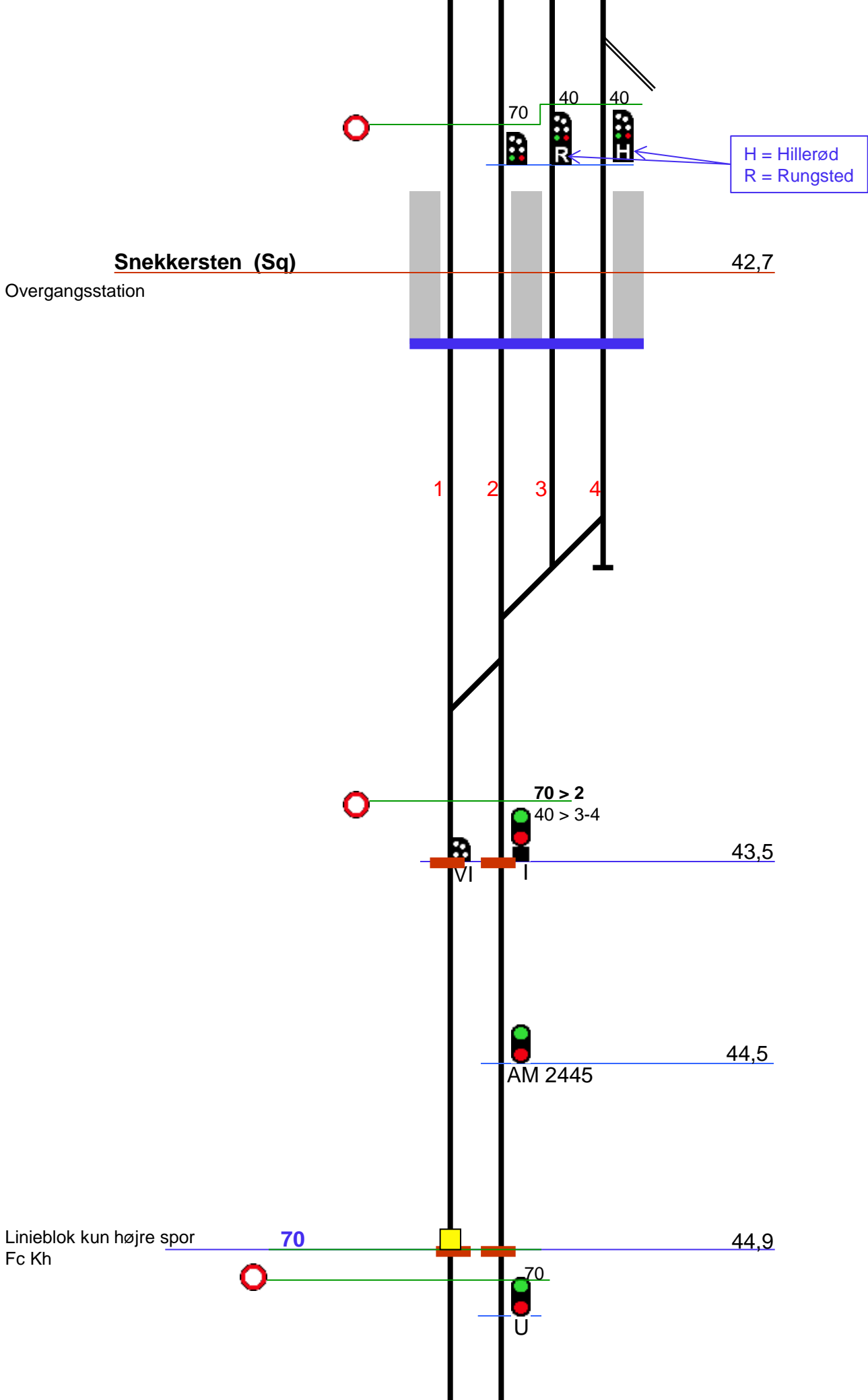
U

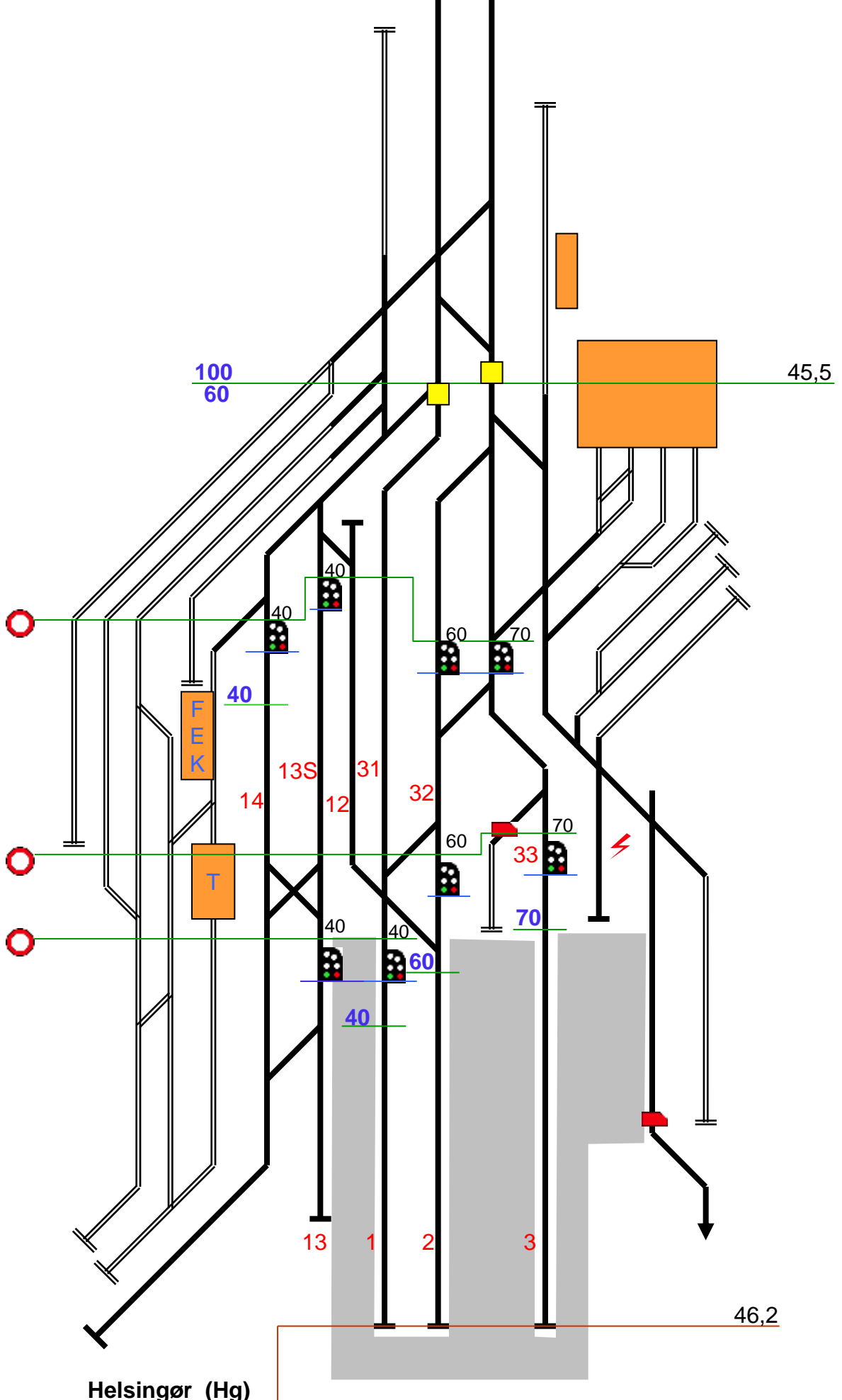
U

Hillerød  
Lokalbanen

56,4







Helsingør (Hg)

Overgangsstation  
ID 66200