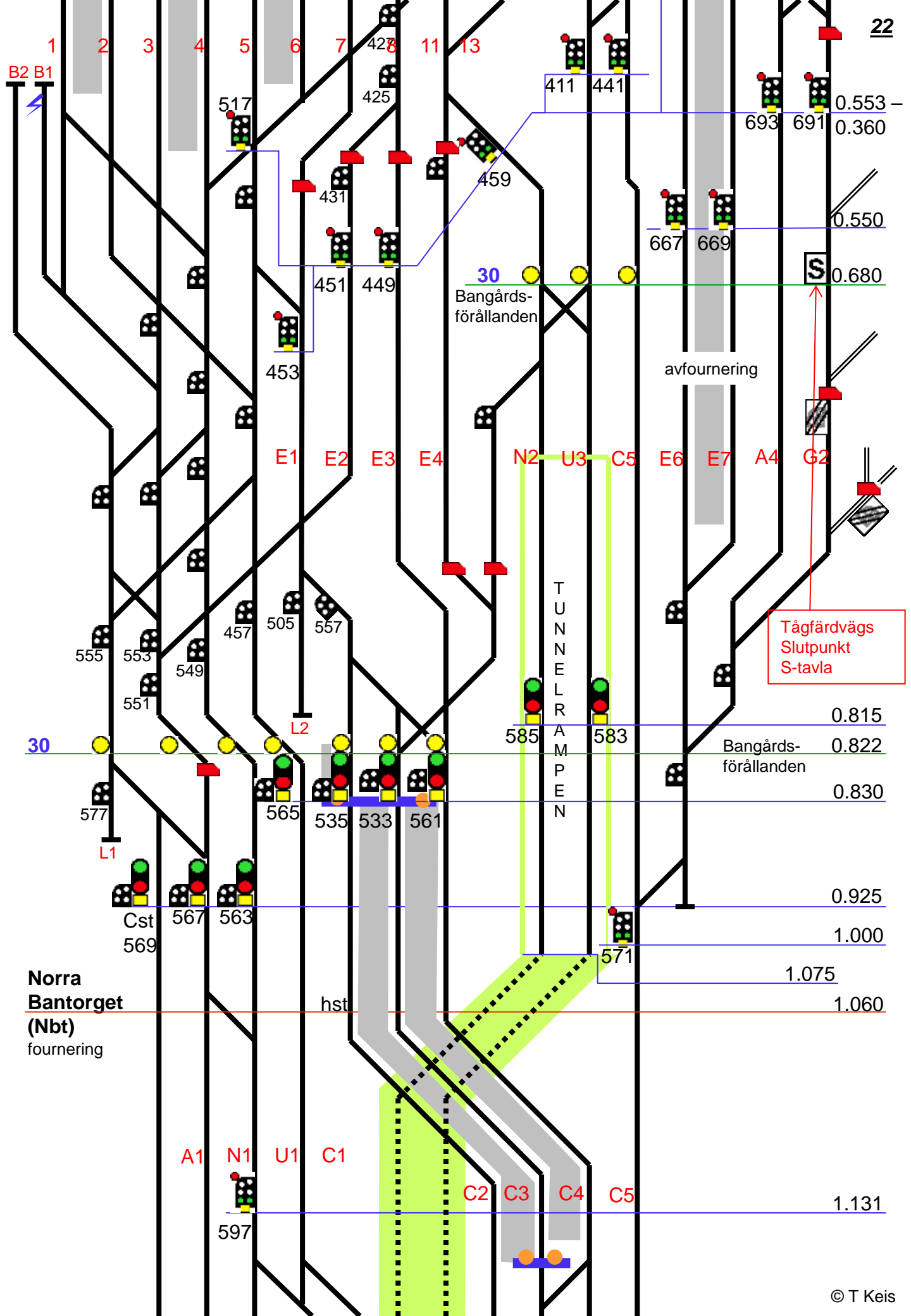


Stockholm C (Cst)

40
Gäller fordon utan
ATC-besked

80

0.178 - 0.090
Tågferdsvägs Slutpunkt
Stoppbock
Spår 1 - 6



Tågfärdvägs
Slutpunkt
S-tavla

Norra
Bantorget
(Nbt)
fournering

hst

avfournering

Bangårds-
förållanden

Bangårds-
förållanden

TUNNEL
AMPEN

22

1

2

3

4

5

6

7

428

11

13

411

441

0.553 -
0.360

693 691

0.550

667 669

0.680

30

E1

E2

E3

E4

N2

U3

C5

E6

E7

A4

G2

30

L2

585

583

0.815

0.822

0.830

L1

Cst
569

567

563

0.925

1.000

1.075

1.060

A1

N1

U1

C1

C2

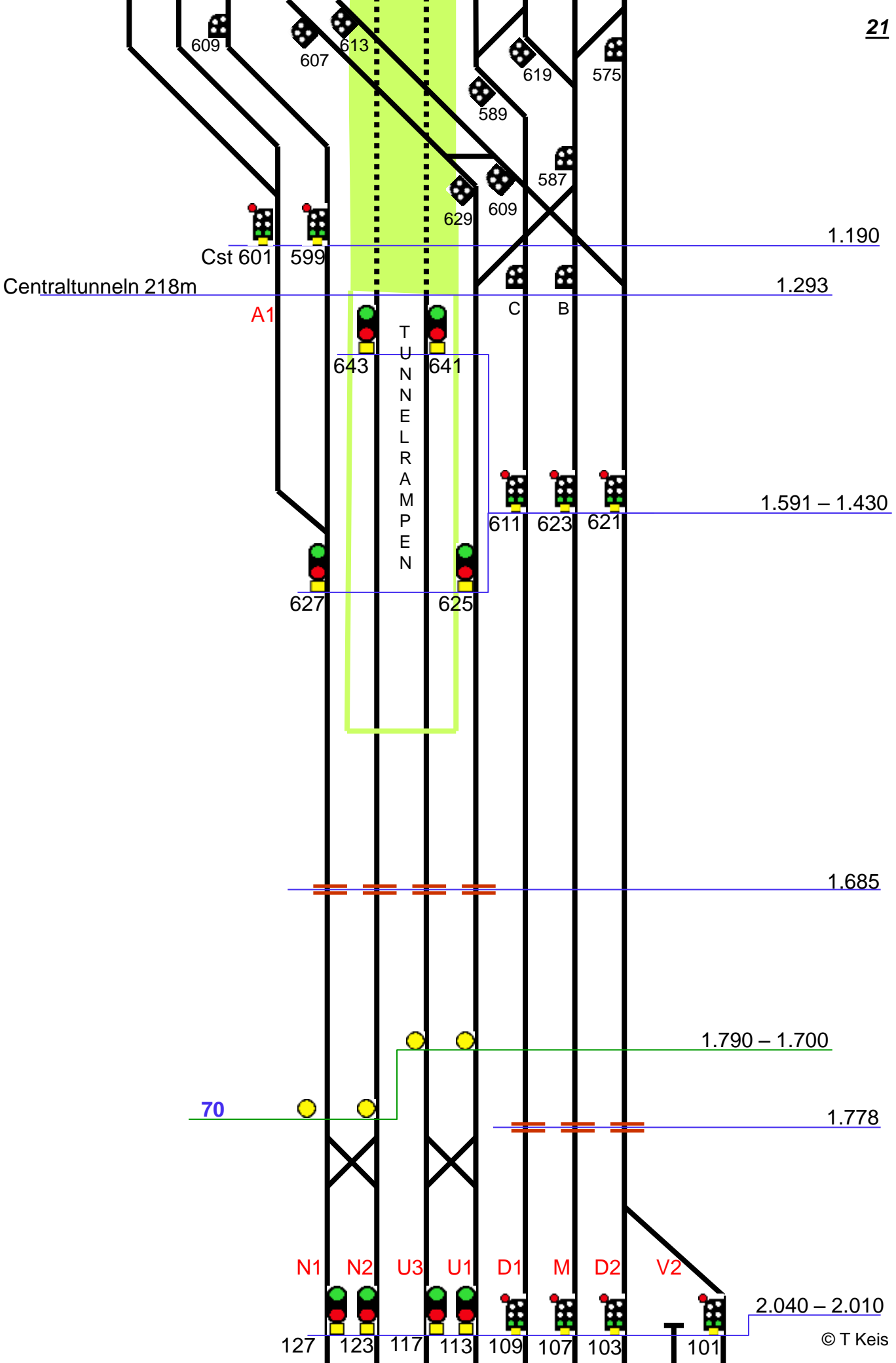
C3

C4

C5

1.131

597



Karlberg (Ke)

2.100

80
Korta signalavstånd

2.122

2.217

2.356 – 2.345

2.561

2.335

2.370

2.368

2.668 – 2.600

2.760

2.778

2.828 – 2.820

Nst

Ke 161

Ö

ATC Börjar

N1

N2

U2

U1

D1

M

D2

V1

V2

Post

Nst

Citybanan

Ke 185

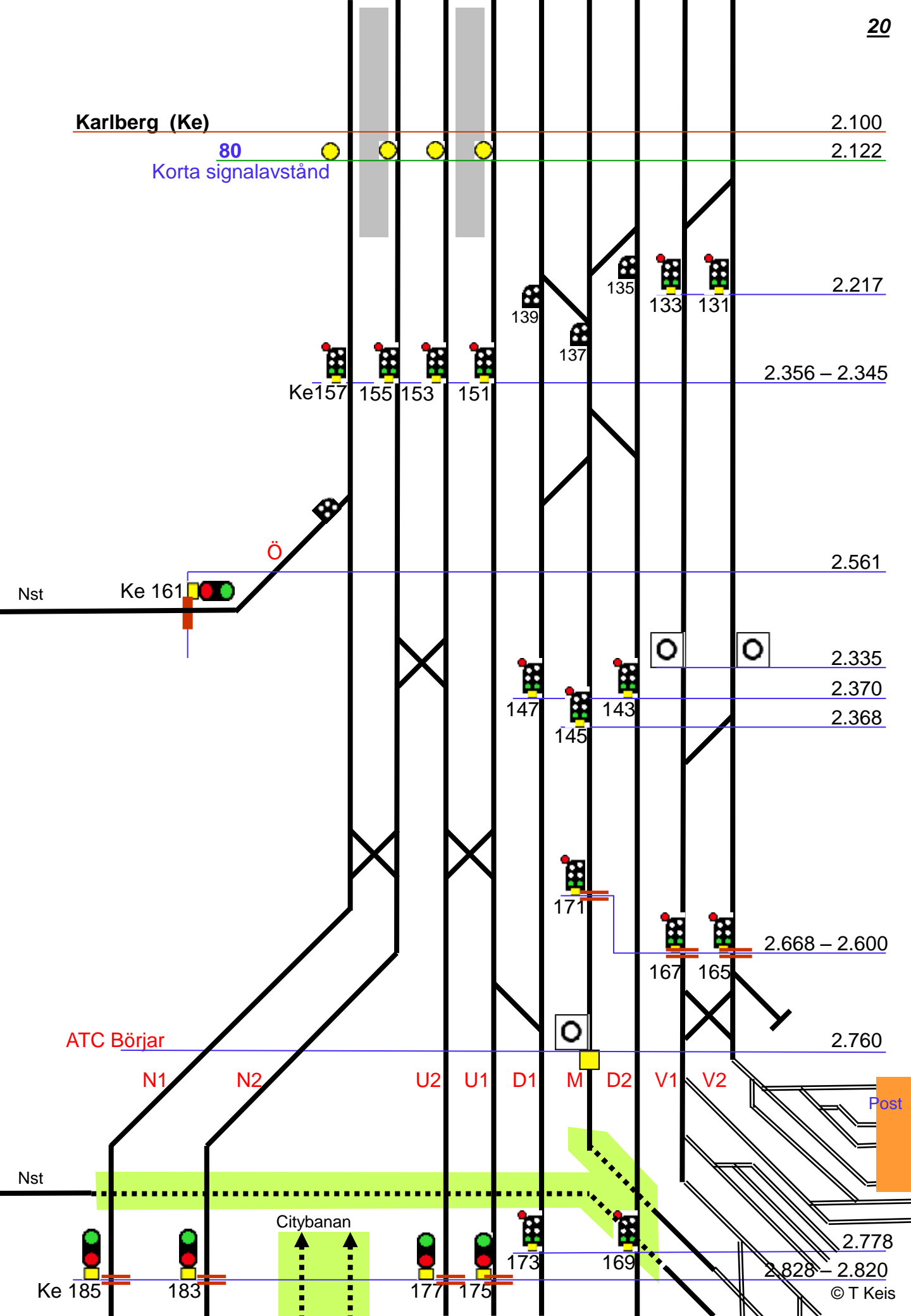
183

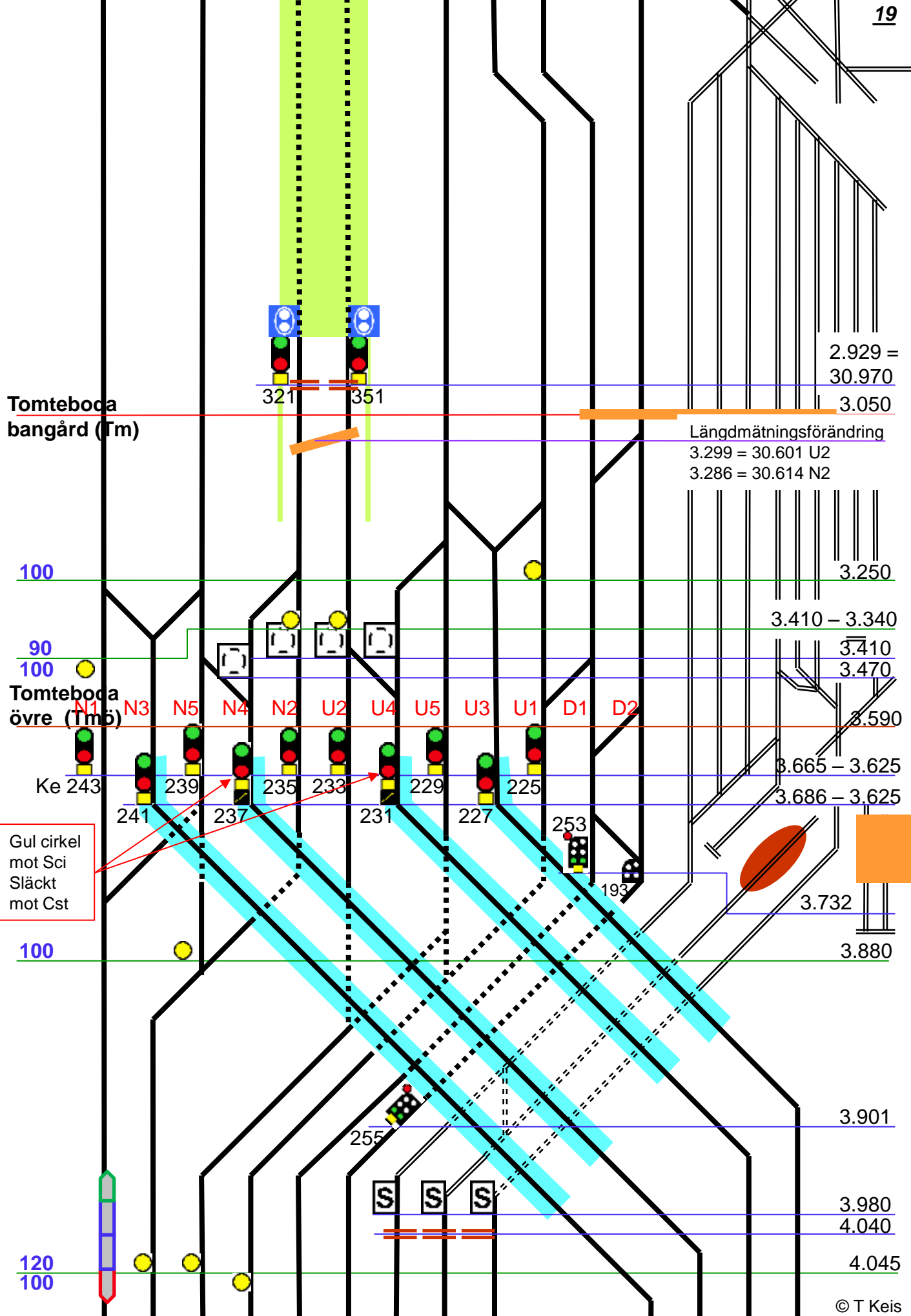
177

175

173

169





Tomtebodabangård (Tm)

Tomtebodaovre (Tm)

Gul cirkel mot Sci
Släckt mot Cst

Längdmättningsförändring
3.299 = 30.601 U2
3.286 = 30.614 N2

100

90
100

100

120
100

2.929 =
30.970
3.050

3.250

3.410 - 3.340

3.410
3.470

3.590

3.665 - 3.625

3.686 - 3.625

3.732


3.880

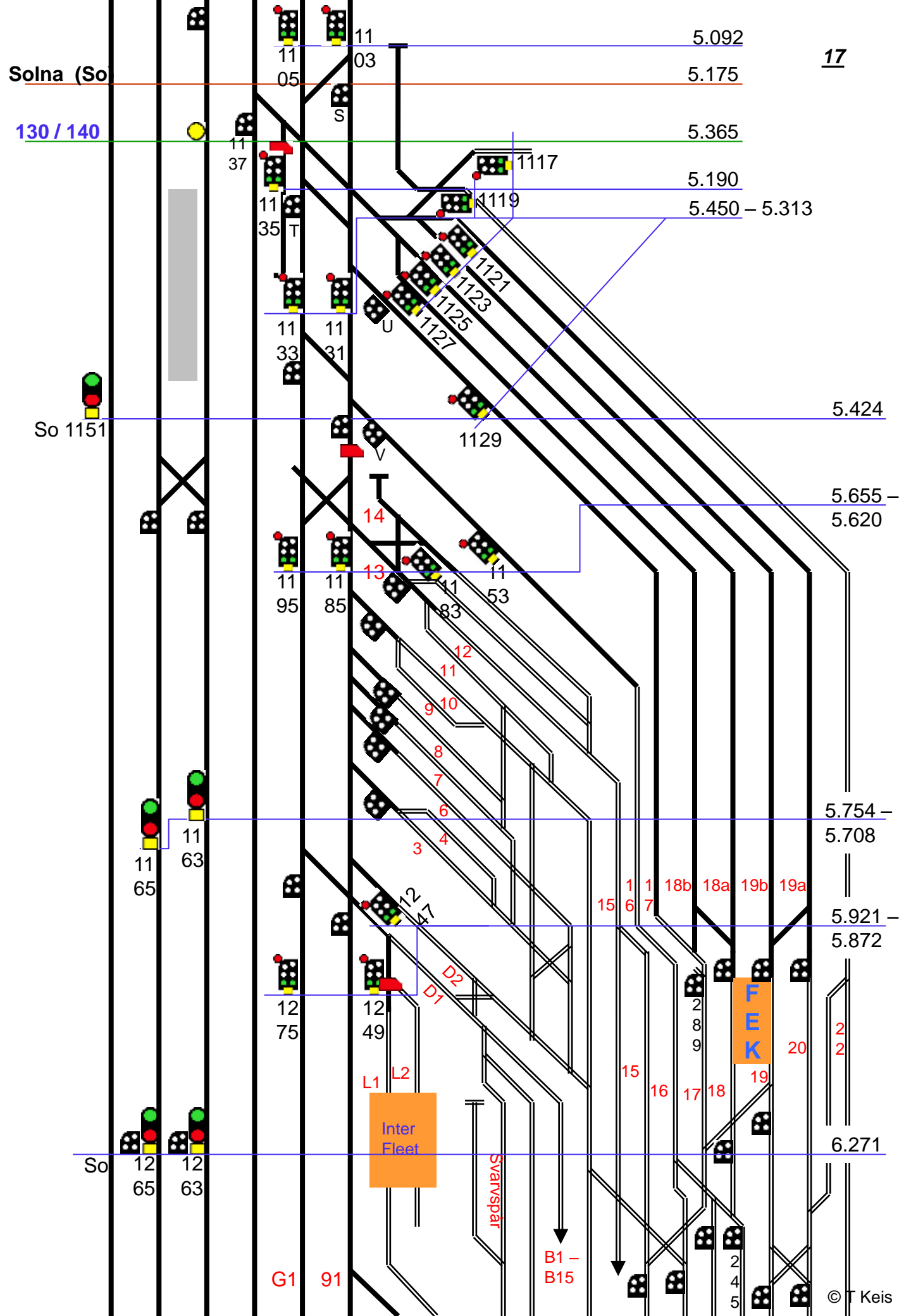
3.901

3.980

4.040

4.045





Solna (So)

130 / 140

So 1151

So

17

5.092

5.175

5.365

5.190

5.450 – 5.313

5.424

5.655 –

5.620

5.754 –

5.708

5.921 –

5.872

6.271

11 03
11 05

11 37

11 35

11 33

11 31

11 95

11 85

11 65

11 63

12 65

12 63

12 75

12 49

G1

91

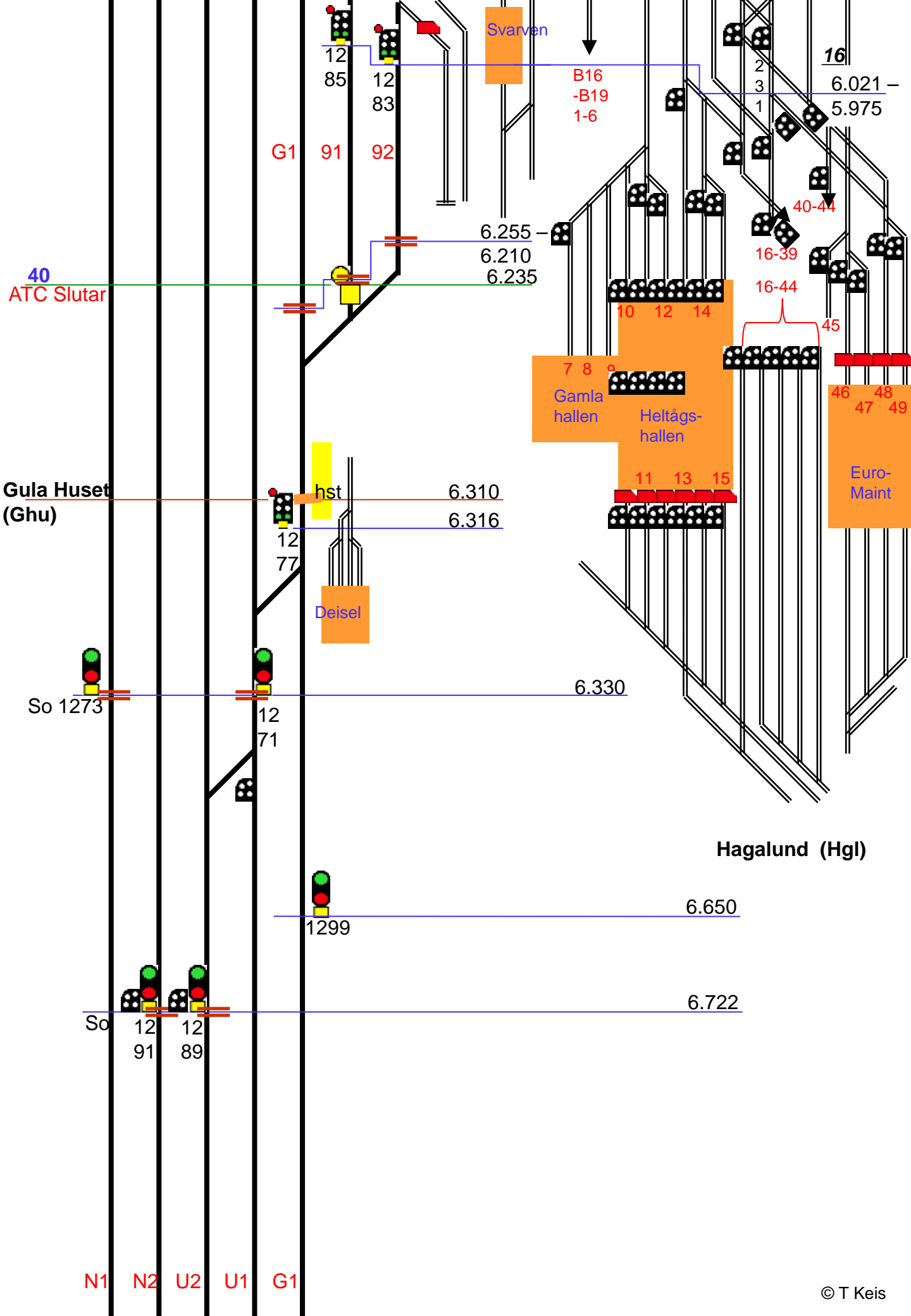
Inter Fleet

Svarvspan

B1 – B15

F
E
K

© T Keis



G1

91

92

Svarven

B16
-B19
1-6

16

6.021 -
5.975

6.255
6.210
6.235

40-44

16-39

16-44

10 12 14

45

7 8

Gamla
hallen

Heltågs-
hallen

11 13 15

46 48
47 49

Euro-
Maint

6.310

6.316

hst

12

77

Deisel

6.330

So 1273

12

71

Hagalund (Hgl)

6.650

1299

6.722

So

12

91

12

89

N1

N2

U2

U1

G1

Längd-
mättnings-
förkortning
128 m

7.000 = 6.872

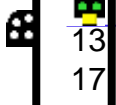
Ulriksdal
(Udl)

7.090



1329

7.280



13
17

7.390

M

G1

7.961

100

8.498

Ulriksdal 320m

8.281



13
27

8.269

So



13
33



13
31



1325



13
37

9.111



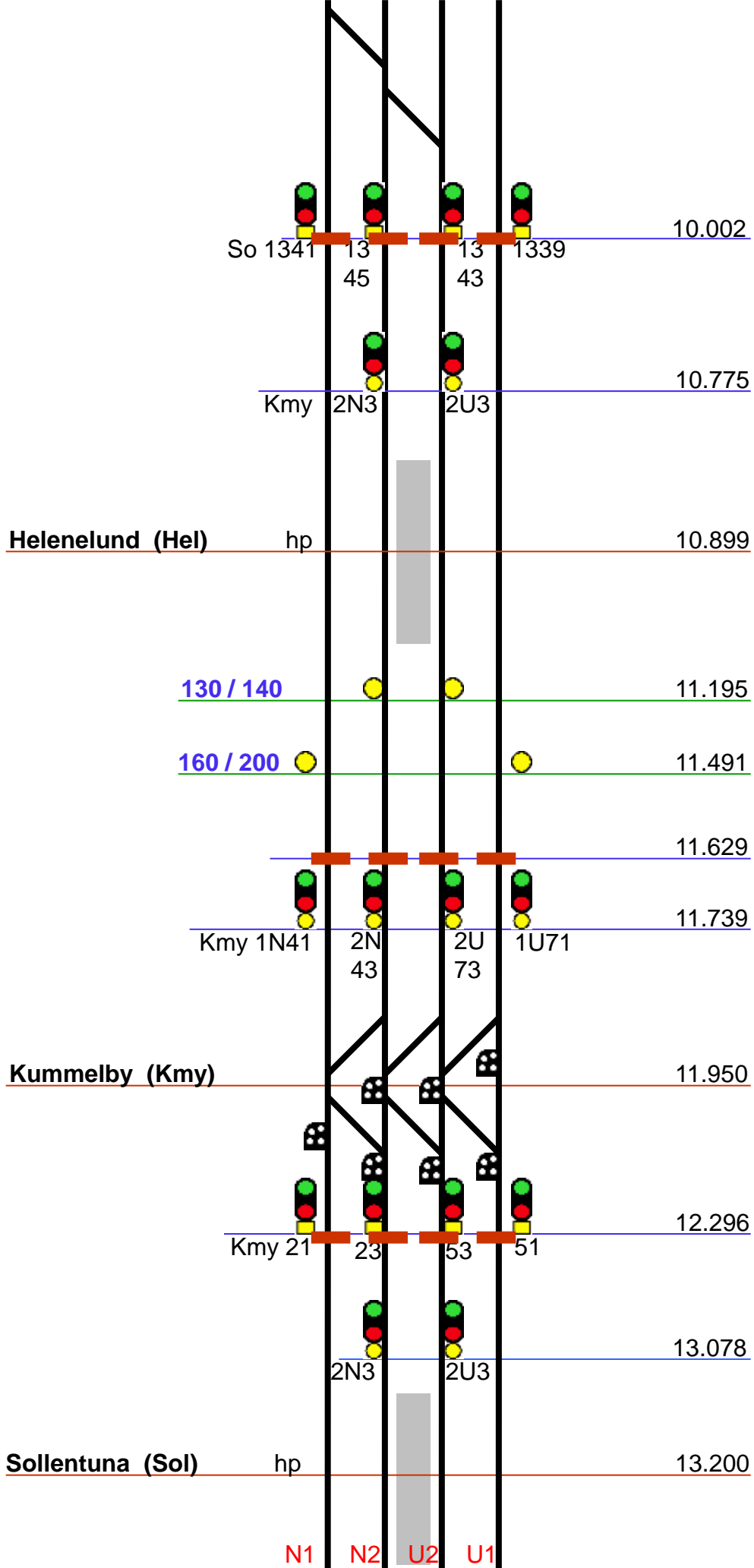
13
35

N1

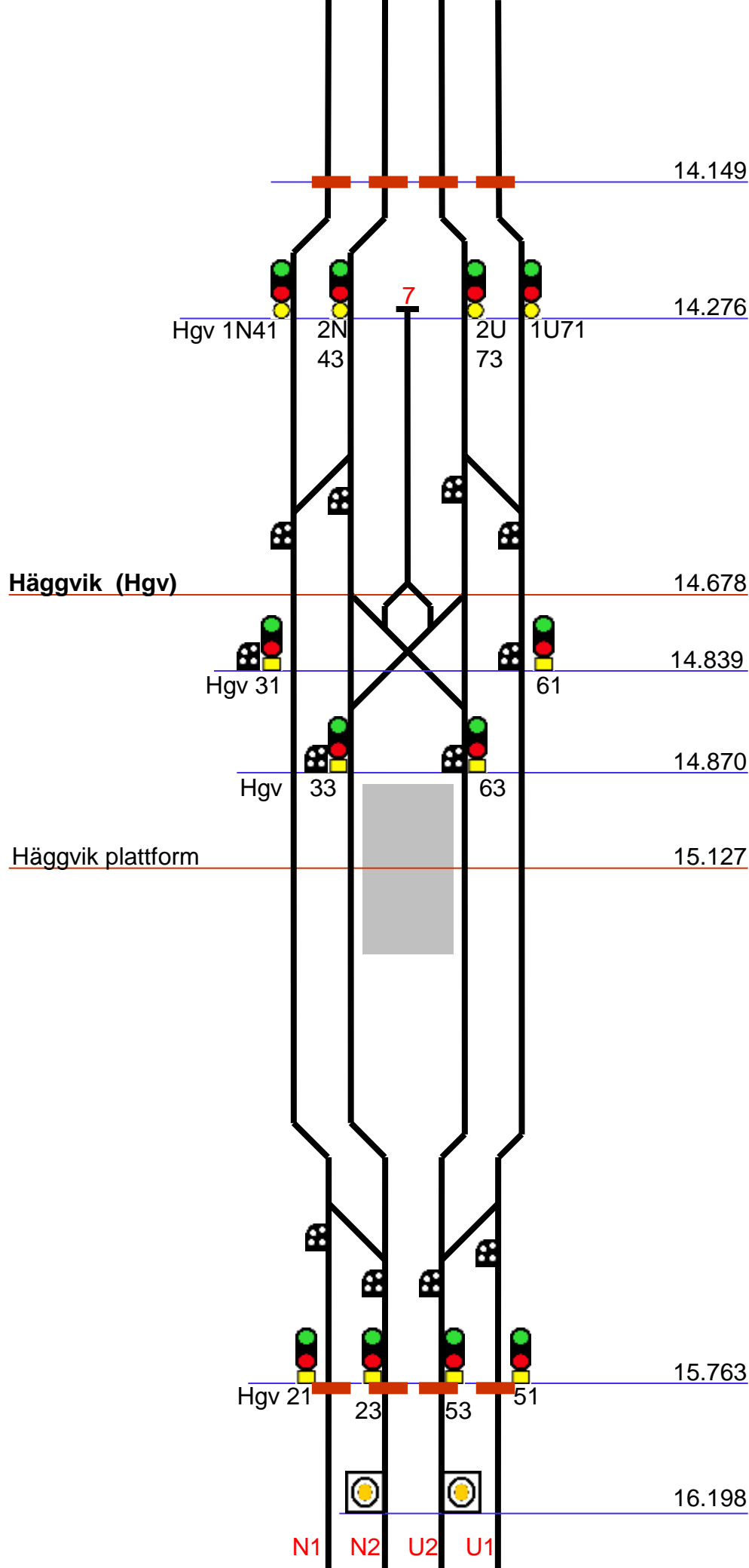
N2

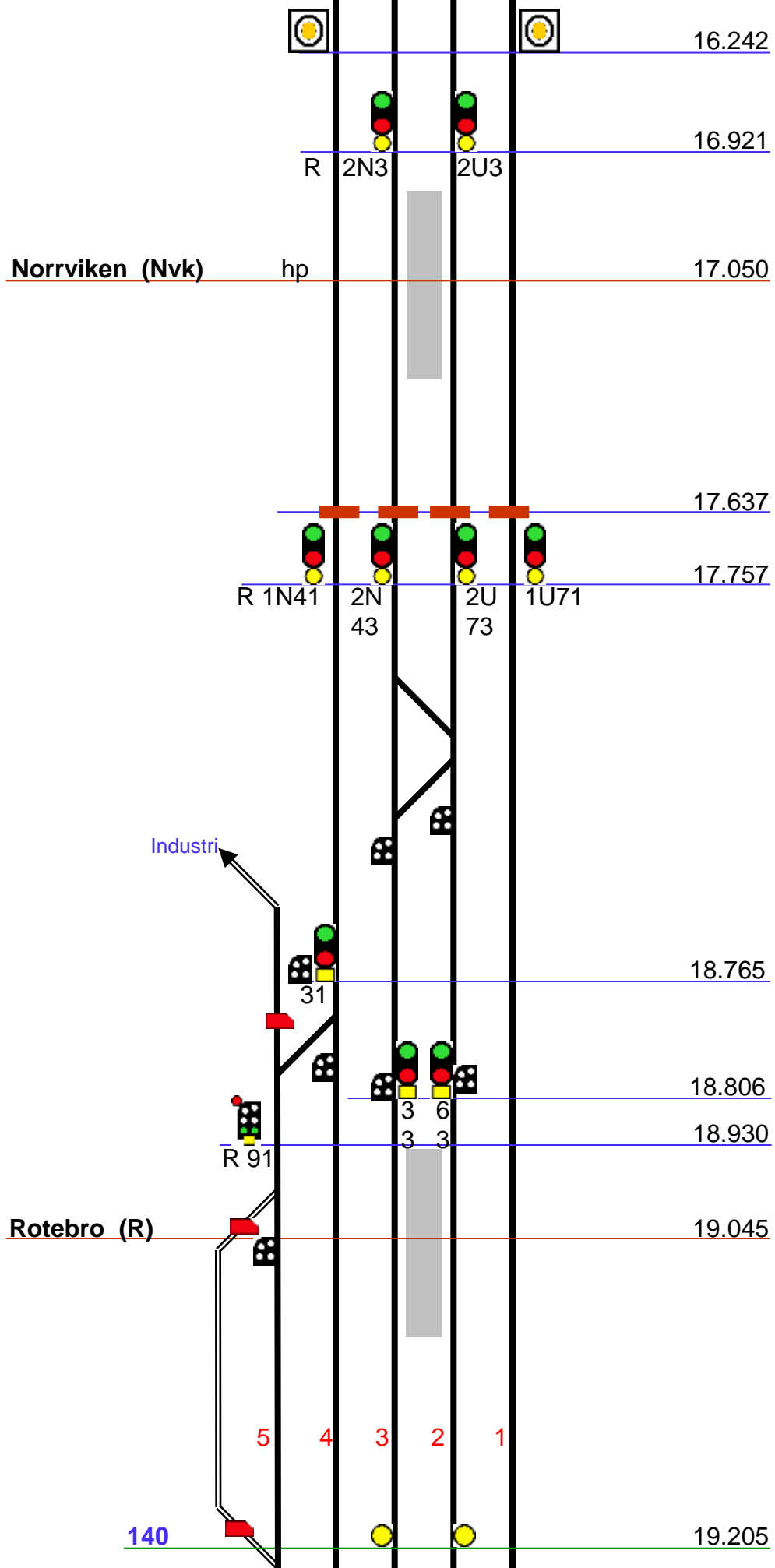
U2

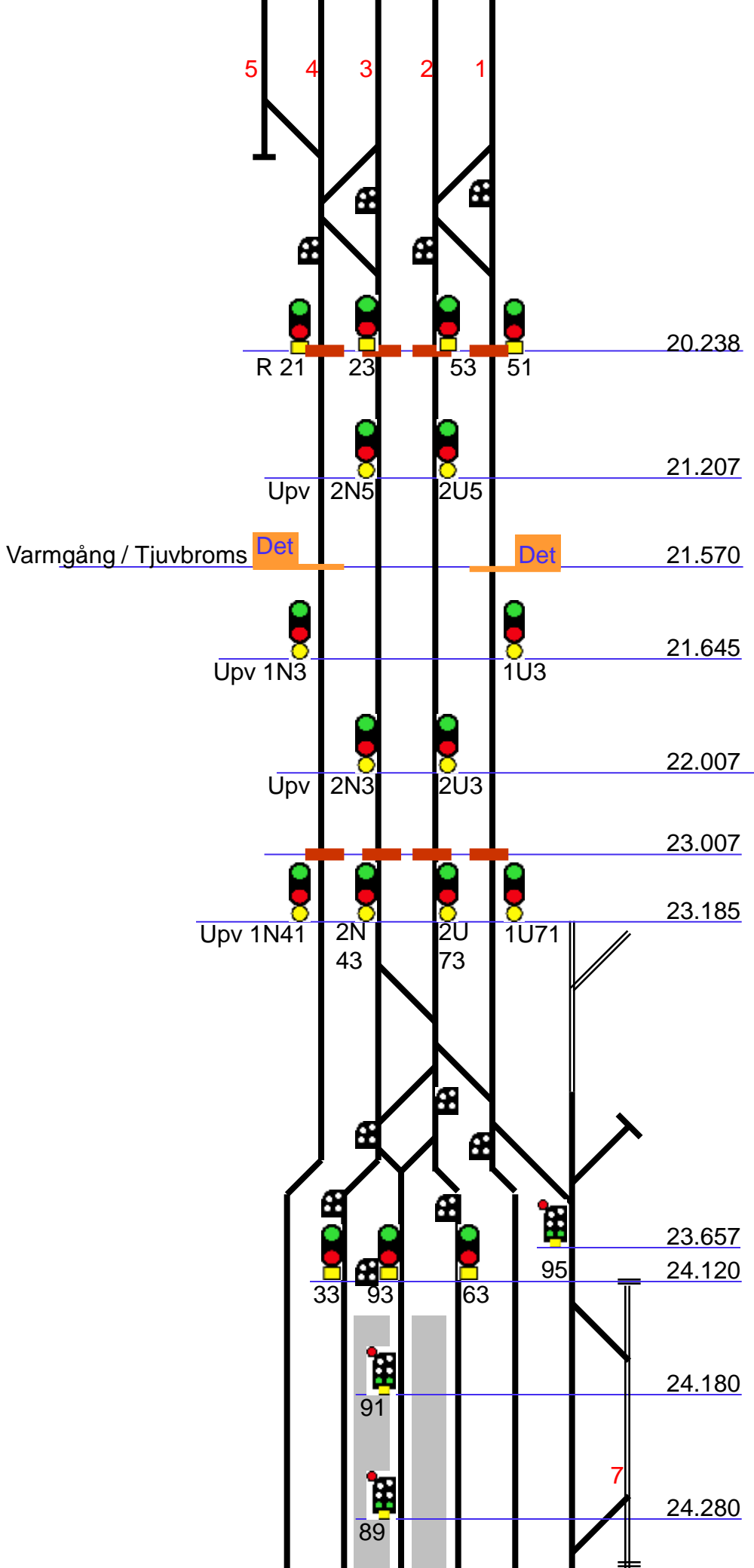
U1



N1 N2 U2 U1







Upplands Väsby (Upv)

24.380

10

1 2 3 4 5 6

24.630

160

24.679 – 24.648

150 / 160

24.994 – 24.947

25.263

Upv 21 23 53 51

26.287

Skby 2N3 2U3

27.101

27.223

Skby 1N41 2N 2U 1U71
43 73

200

27.247

160

27.328

4 3 2 1

Skavstaby (Skby)

27.685

N1 N2 U2 U1

