

40



Sollefteå

483.779



Väy 40

483.736

483.580

483.460



Väy L2

200 / 250

483.302

80

483.247



Väy 32

483.135



Väy 24



34

483.008

Längdmättningsförändring

479.094 = 483.000



36

479.052

Västerasby (Väy)

478.696

Längdmättnings-
förändring från Nld 50



Väy 38

482.433 = 478.527

62.037 Flygfältsvägen

4

3

2



481.446

Hammar (Hmr)

lp

477.878

200

477.811



Väy 22

477.502

477.021

Snaraberg 2405 m 474.616

474.132

Hallberg 791 m 473.341

 Dns L4 472.972

180 / 200 470.920


44101 Tallmovägen  470.912



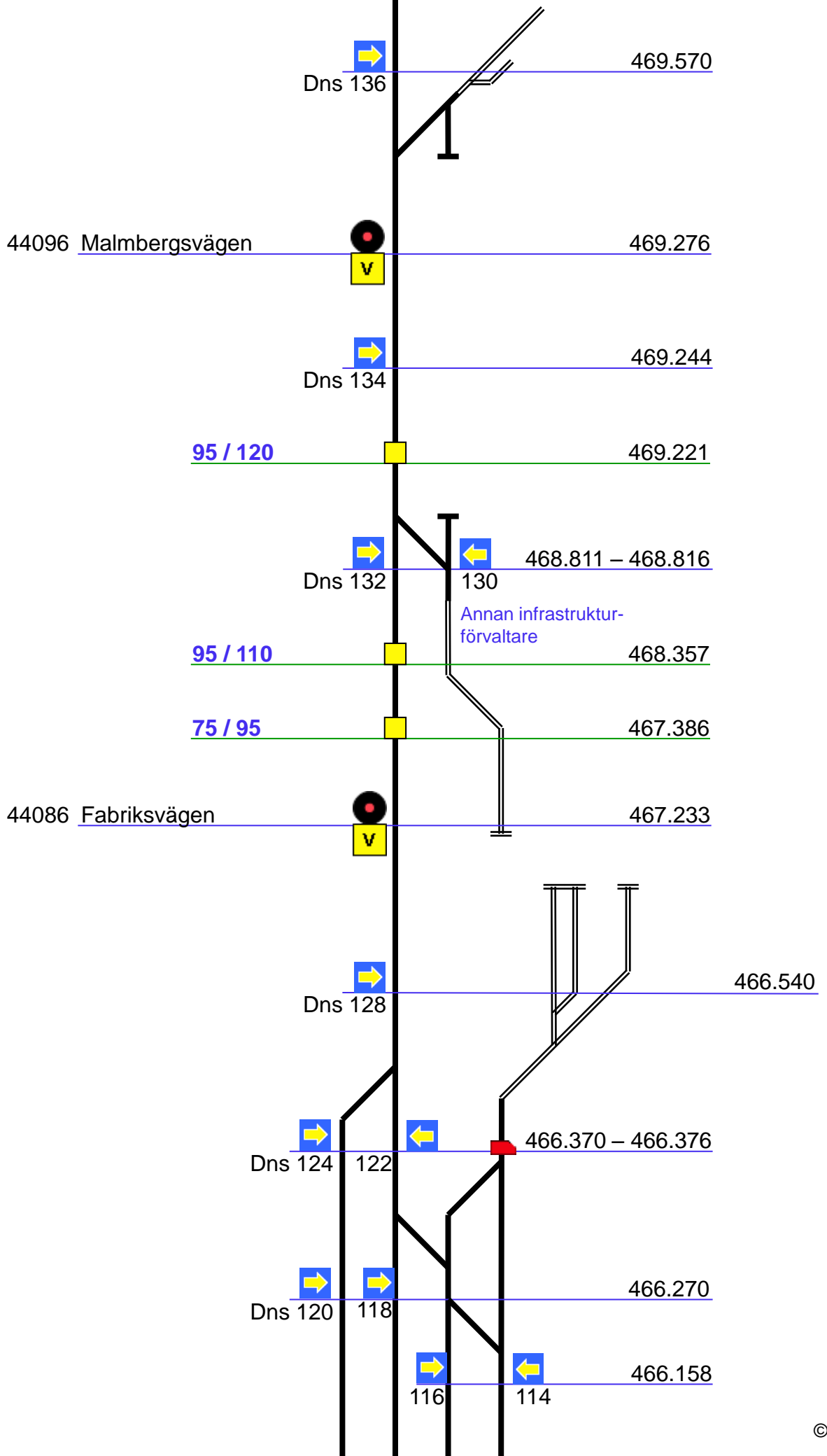
180 / 190 470.420

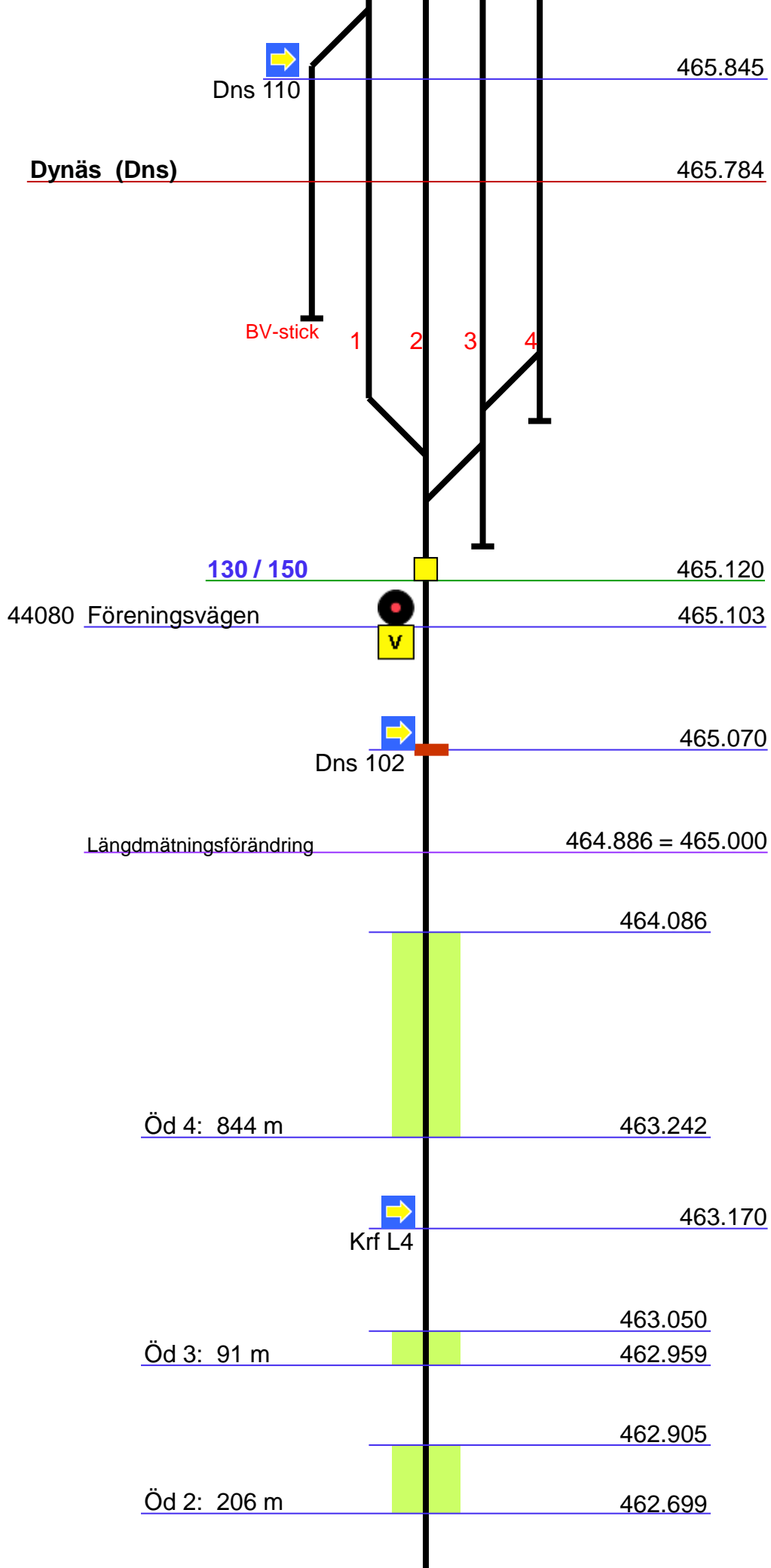
160 470.289

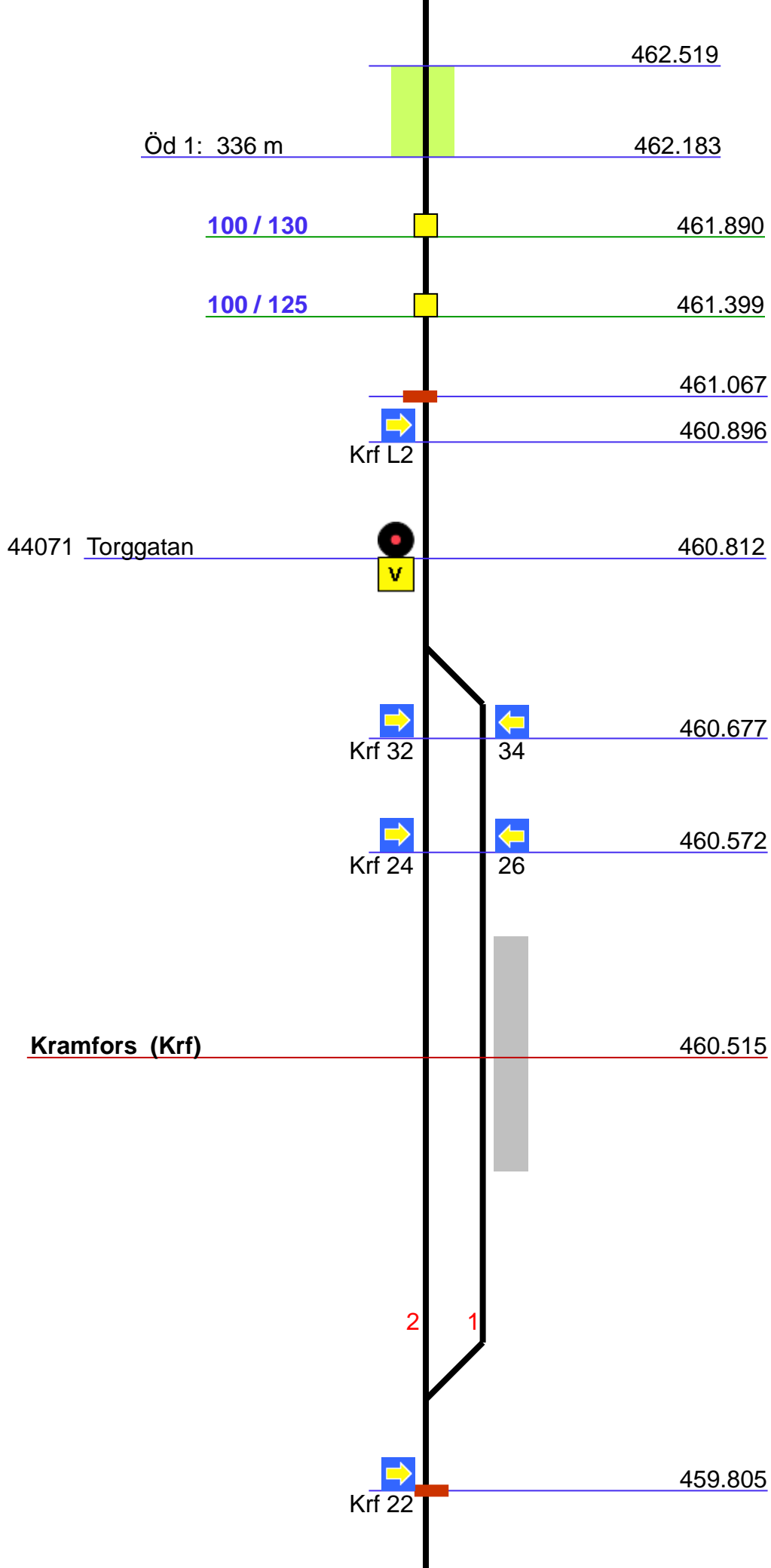
 469.934

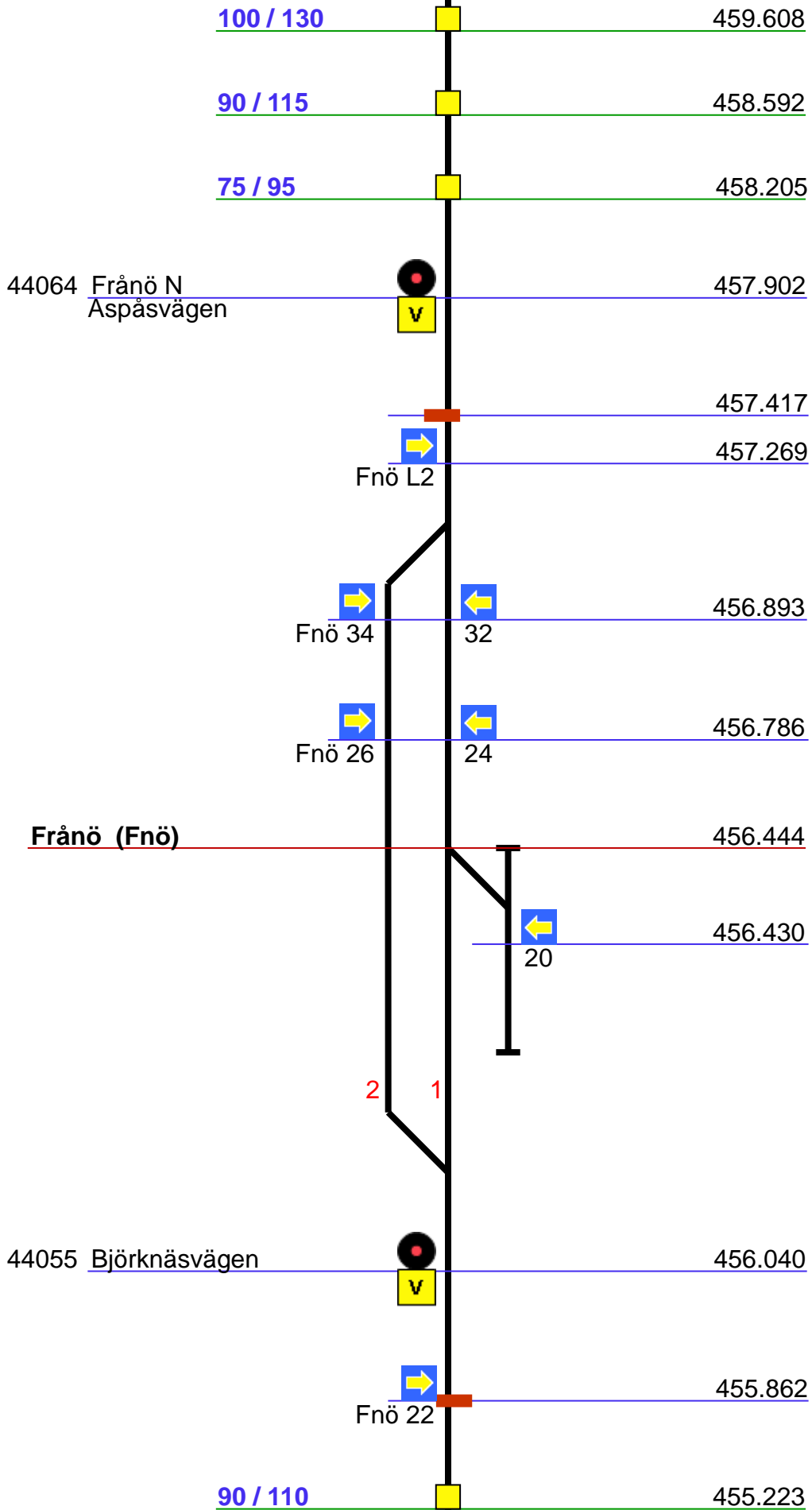
 Dns L2 469.803

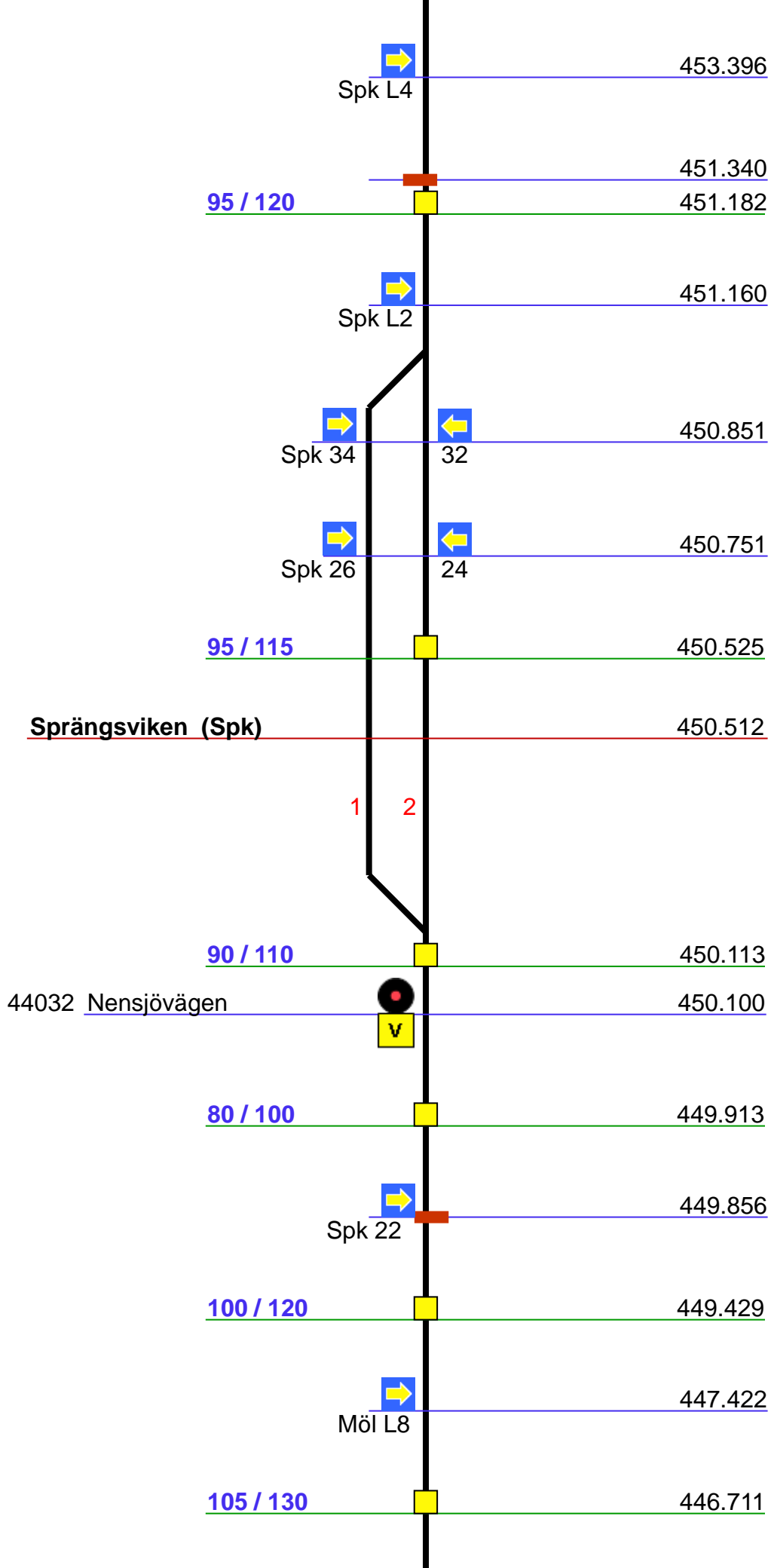
115 / 140 469.710




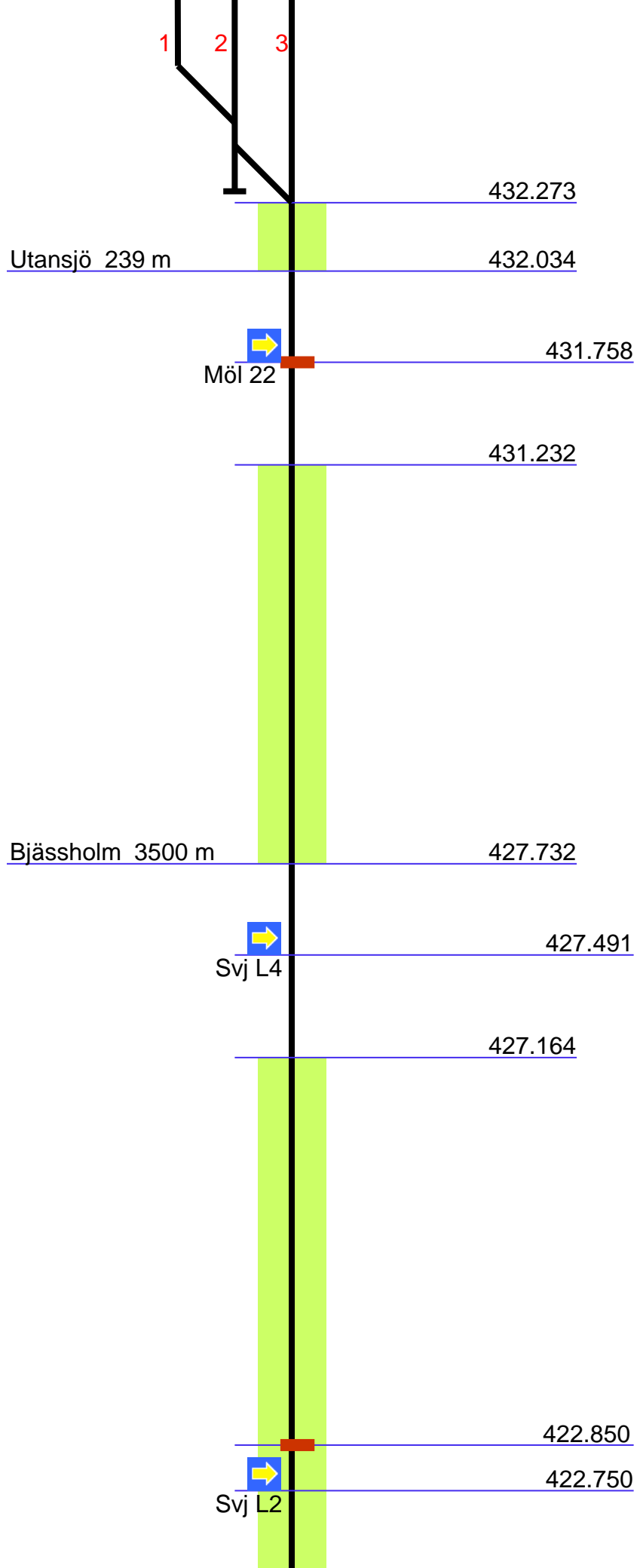


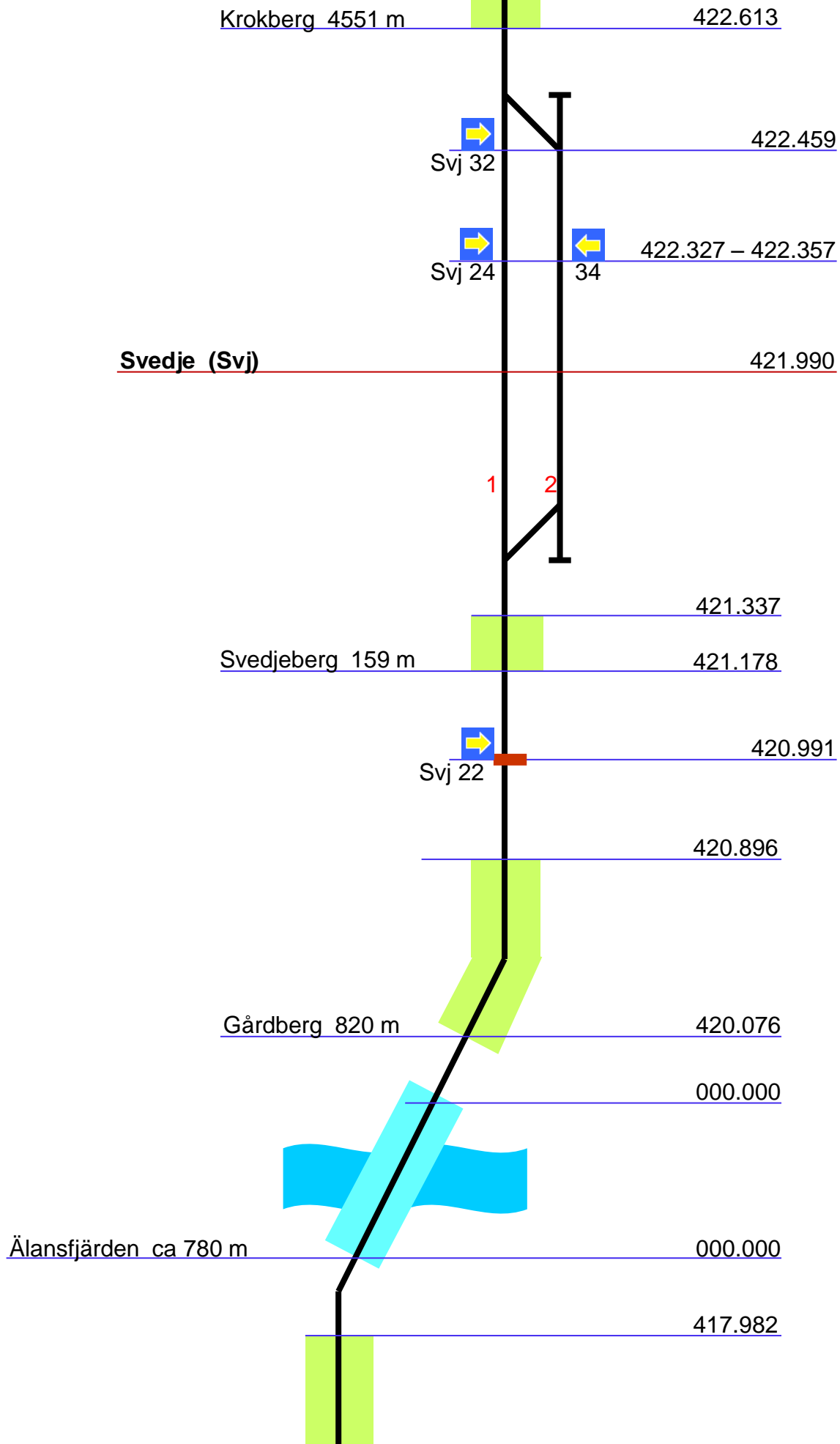


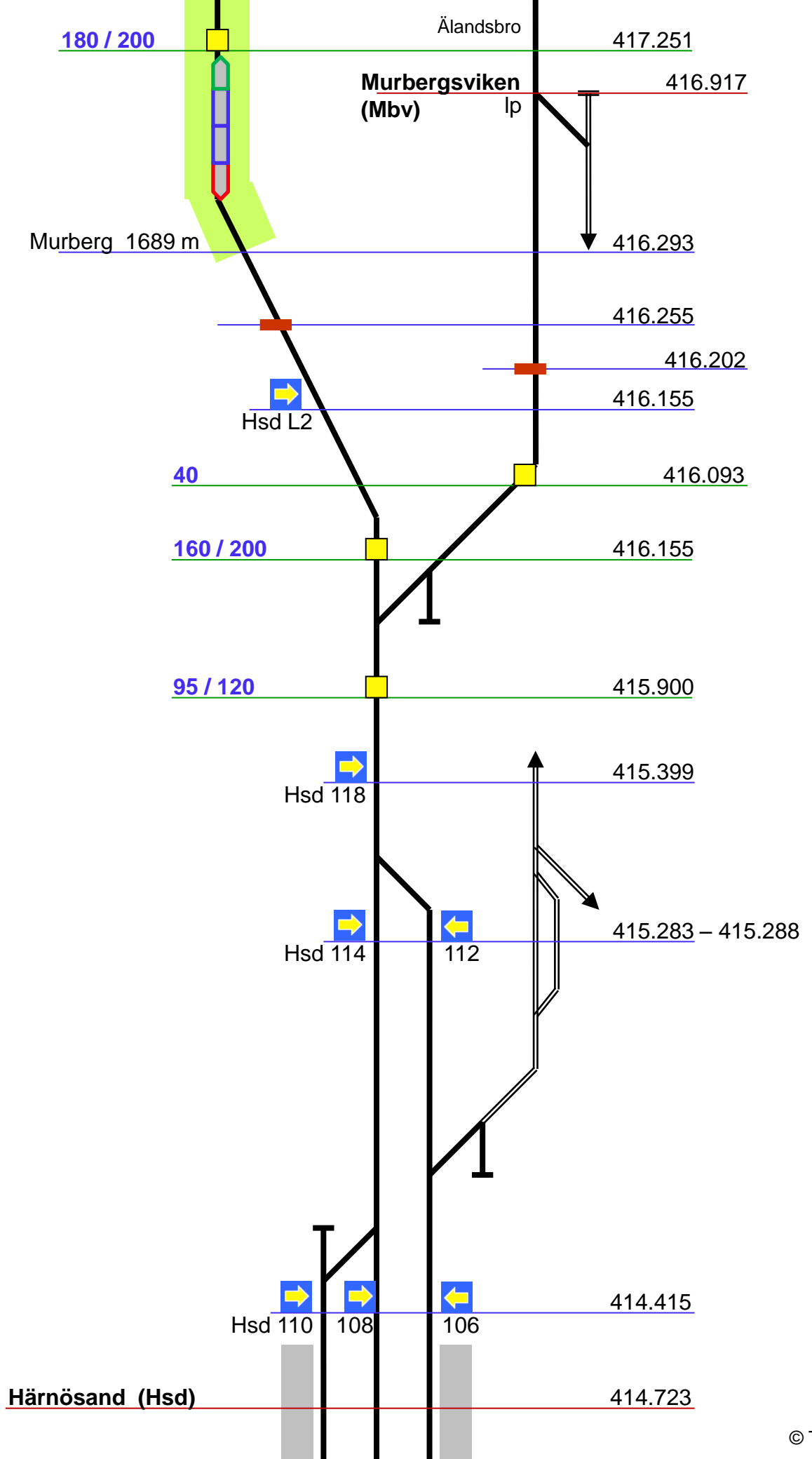


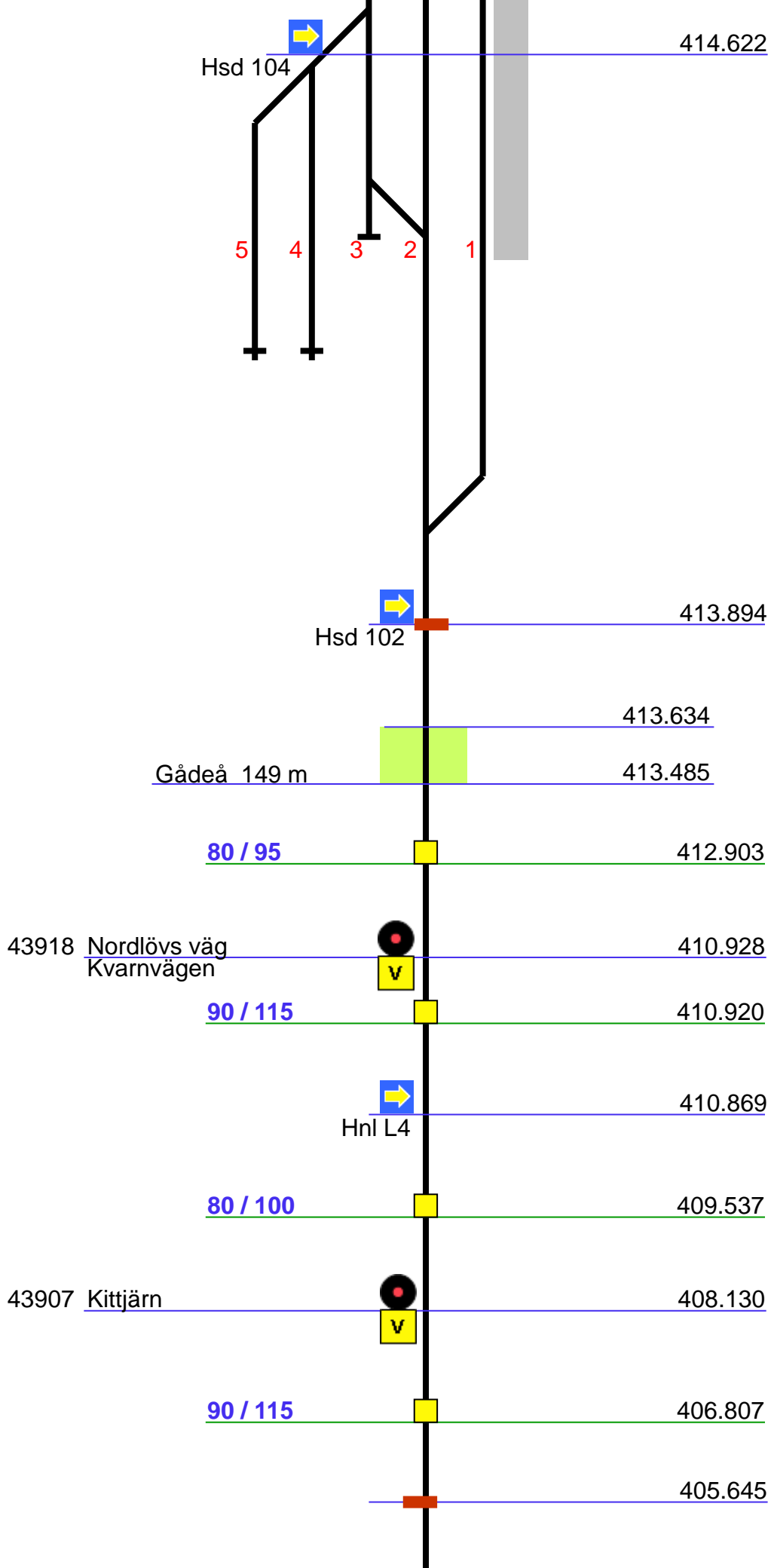


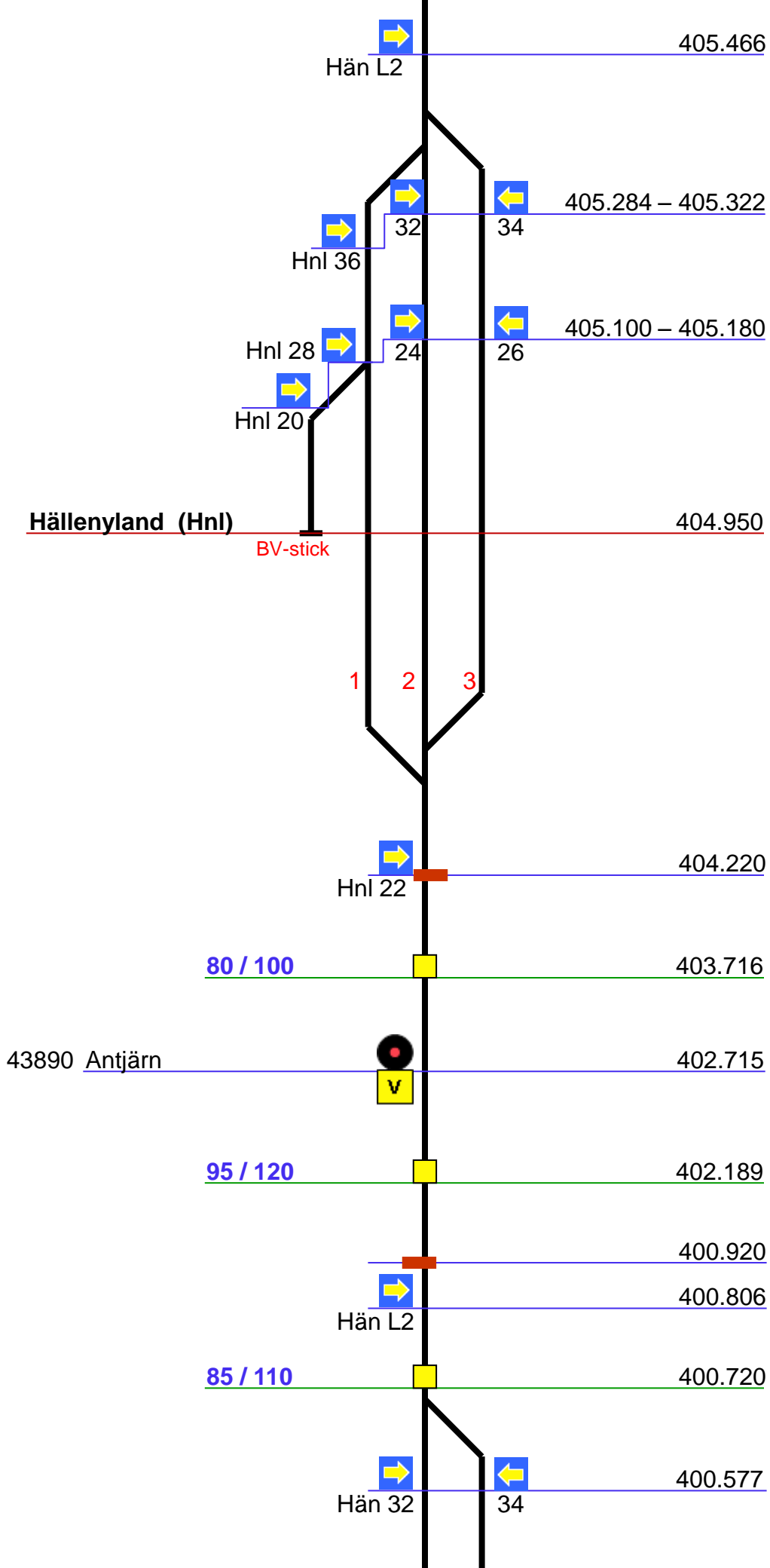


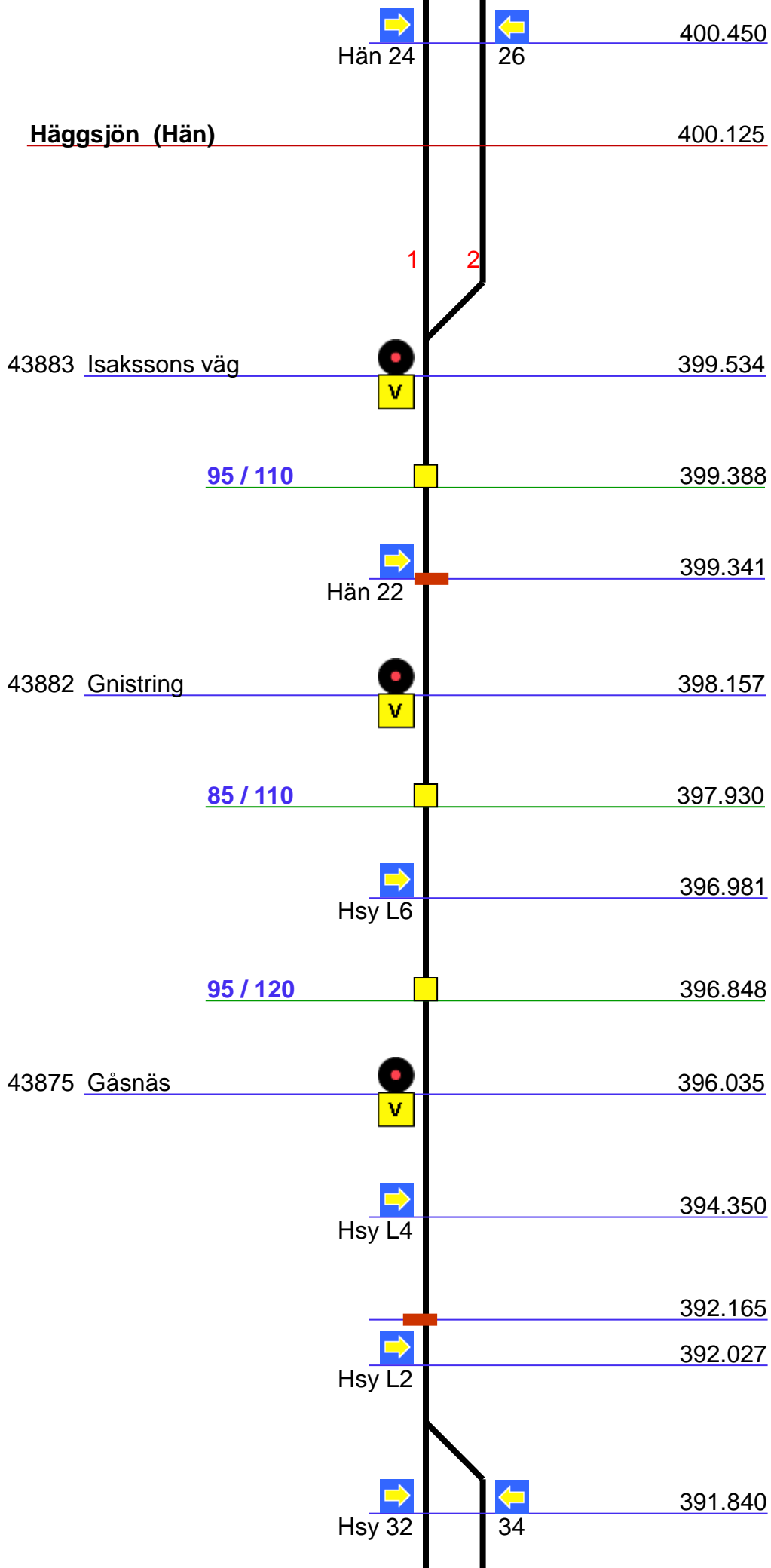


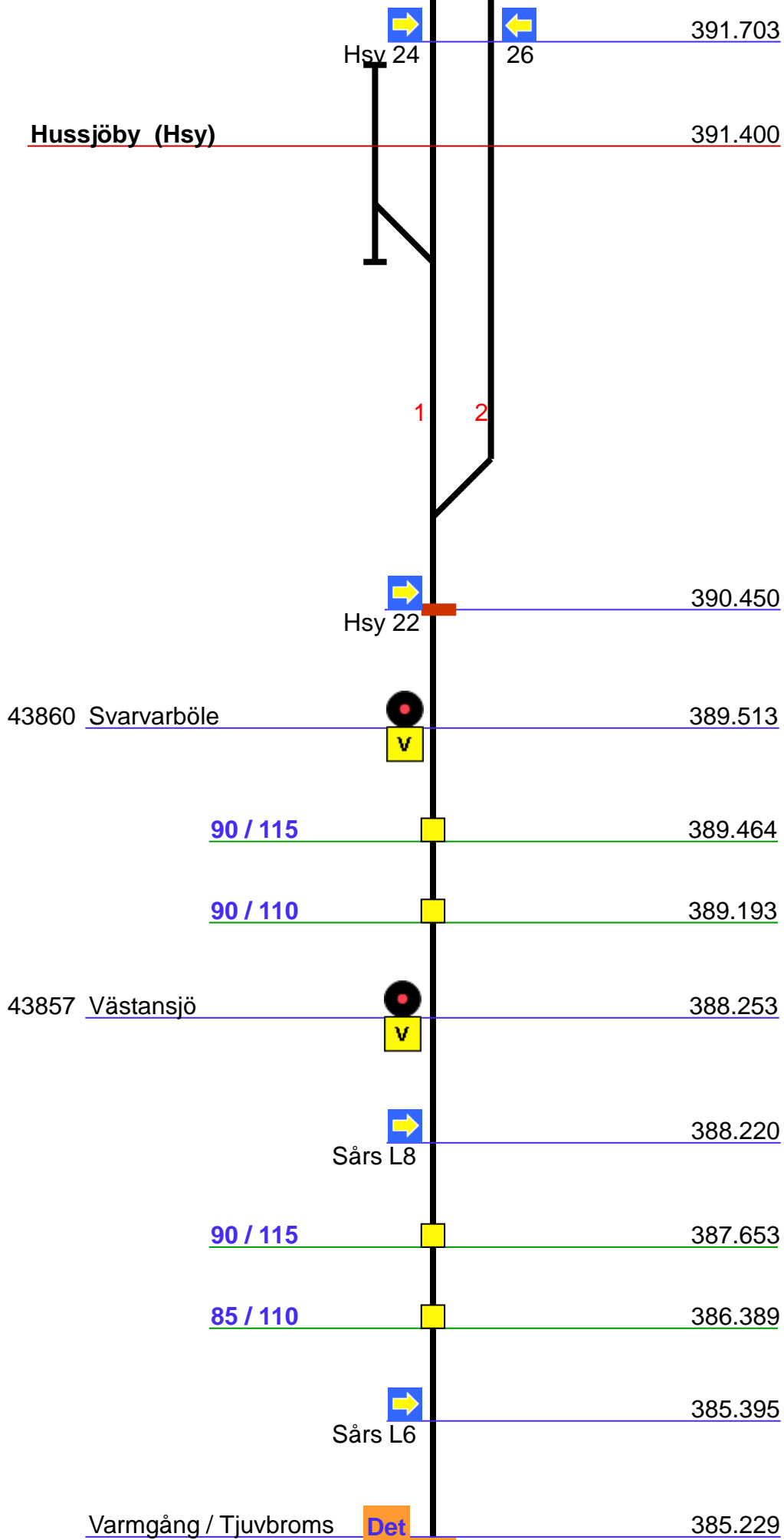


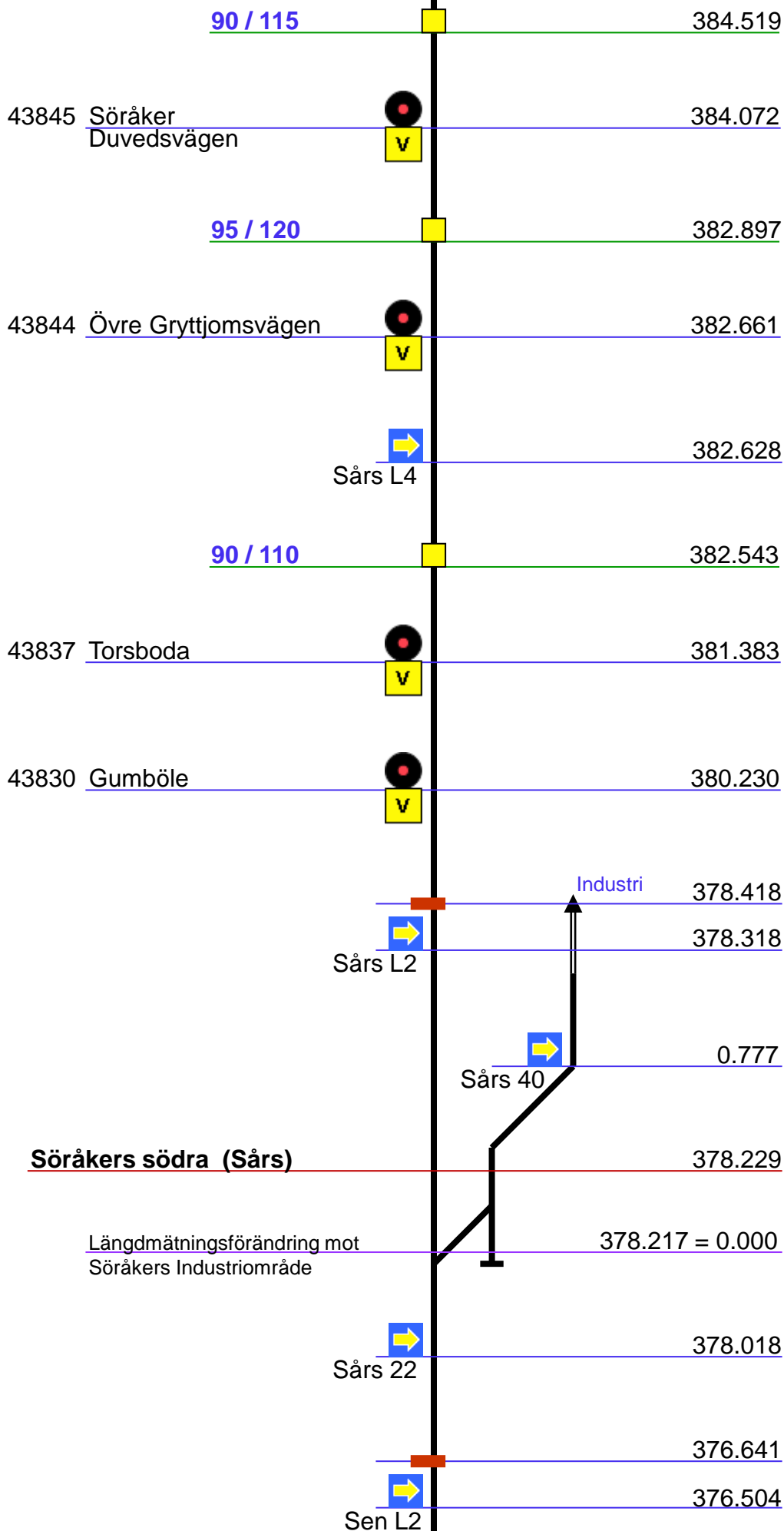





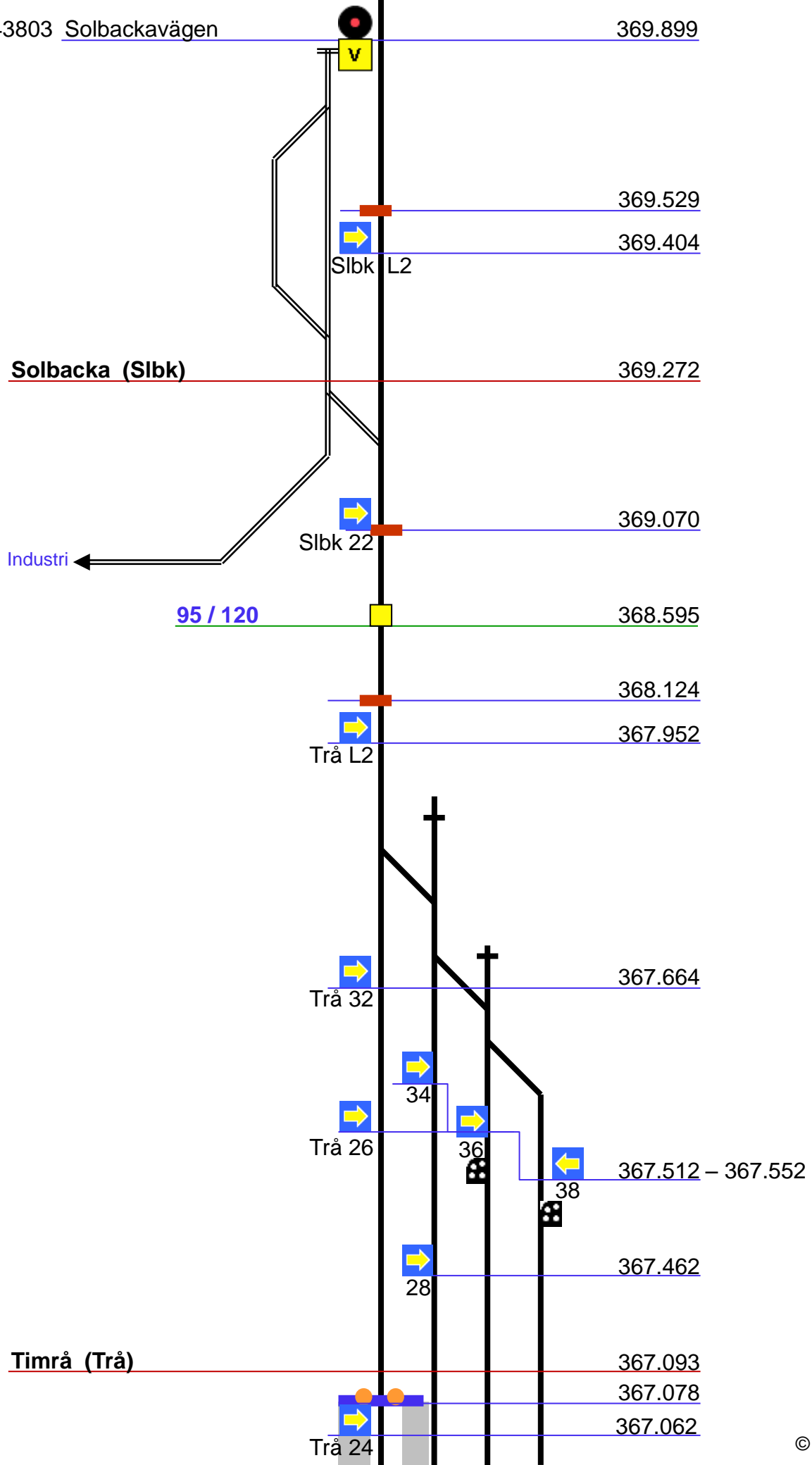












Solbacka (Slbk)

Industri

95 / 120

Slbk L2

Slbk 22

Trå L2

Trå 32

Trå 26

Trå 24

34

36

38

28

Timrå (Trå)

369.529

369.404

369.272

369.070

368.595

368.124

367.952

367.664

367.512 – 367.552

367.462

367.093

367.078

367.062

