

Stockholm C (Cst)

40
Gäller fordon utan
ATC-besked

80

0.393 - 0.401

Cst 321

319

0.270 - 0.273

Cst 331

329

0.250

0.175

335

0.087 -

0.170

Cst 351

349

347

345

343

341

339

337

333

10

11

12

13

14

15

16

17

18

19

0.000

0.176 -

0.000

0.178 - 0.090
Tågferdsvägs Slutpunkt
Stoppbock
Spår 1 - 6

1

2

3

4

5

6

7

8

11

12

13

14

15

16

17

18

19

0.124

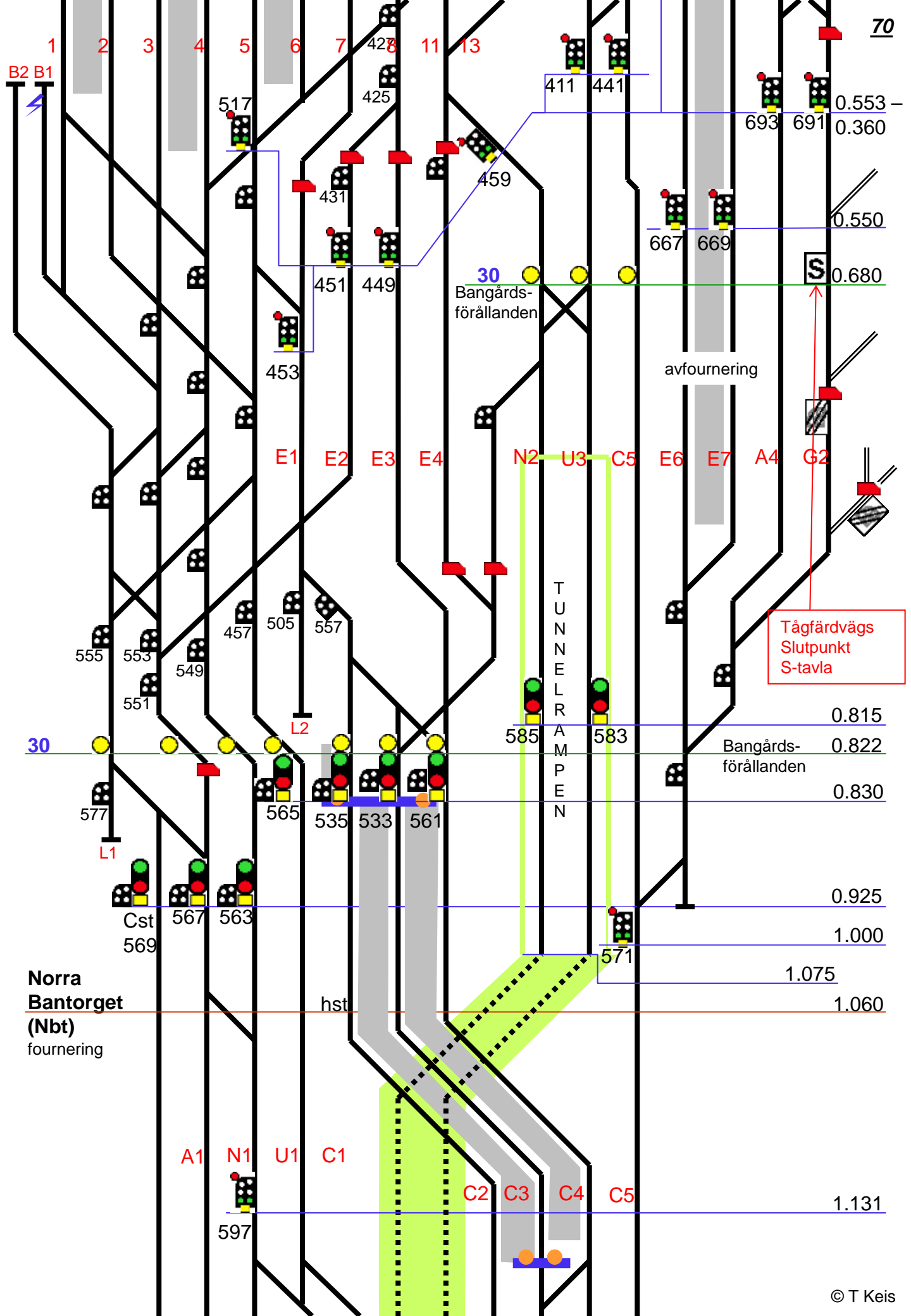
0.200

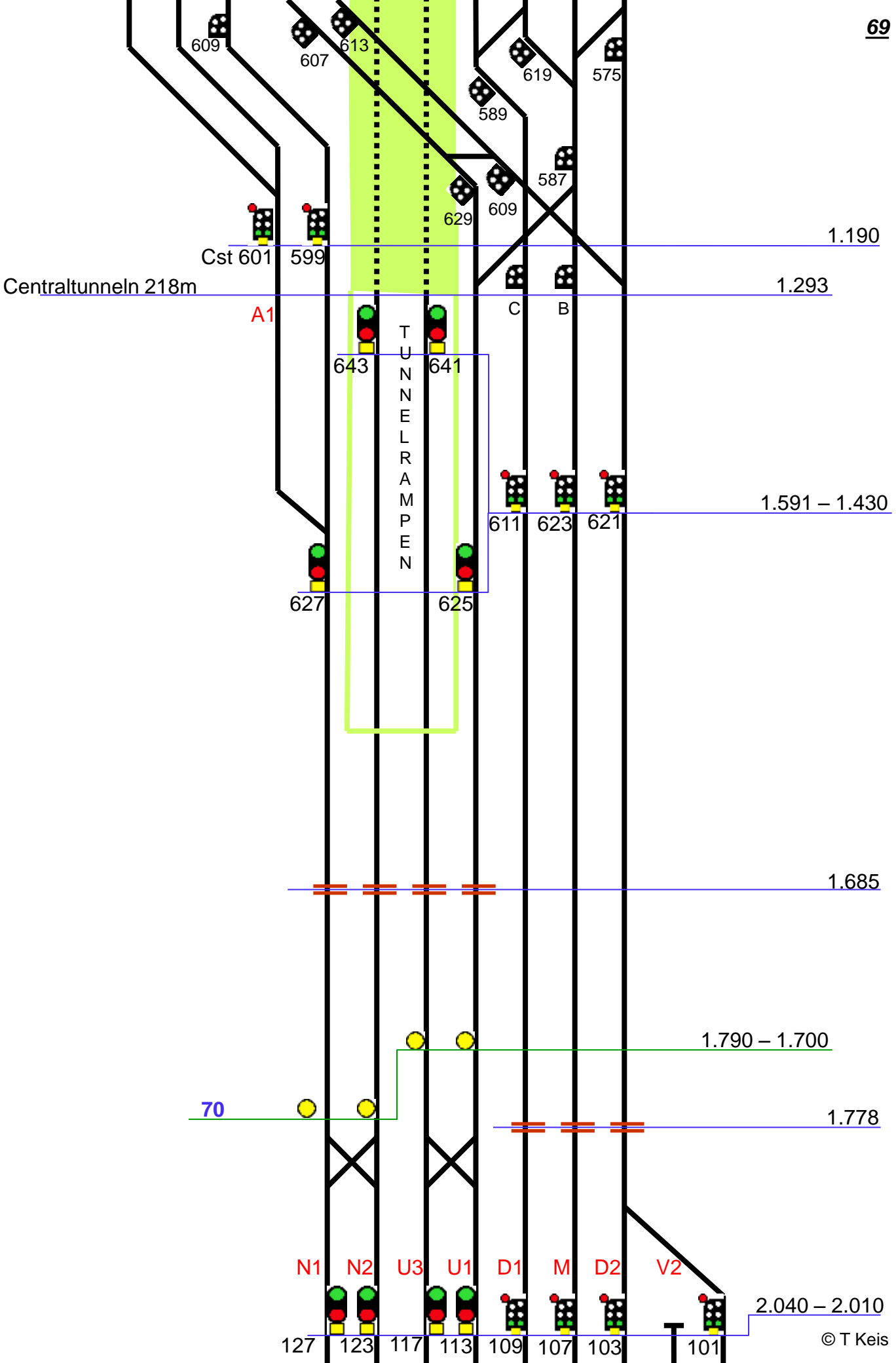
491

0.261

409

411





Karlberg (Ke)

2.100

80
Korta signalavstånd

2.122

2.217

2.356 – 2.345

2.561

2.335

2.370

2.368

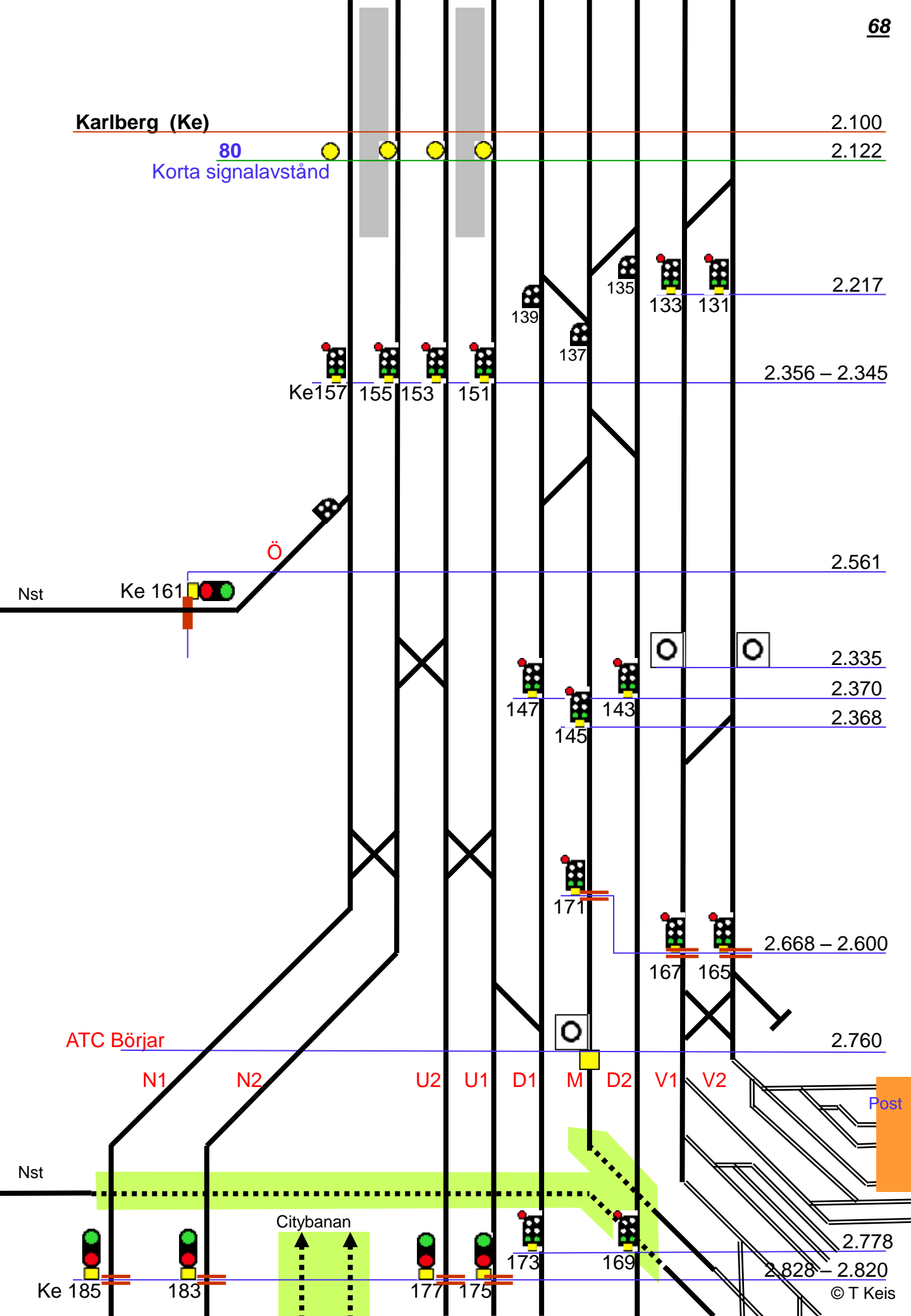
2.668 – 2.600

2.760

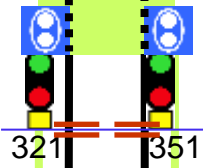
2.778

2.828 – 2.820

© T Keis



Tomtebodabangård (Tm)



2.929 =
30.970
3.050

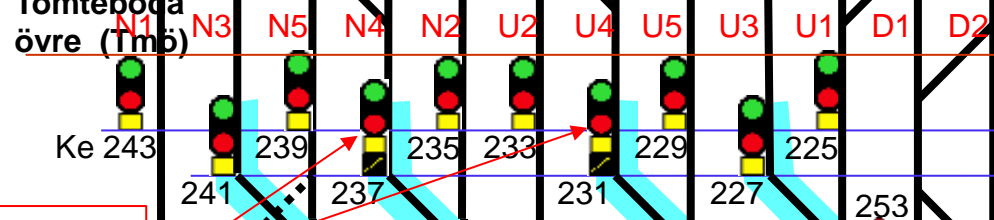
Längdmättningsförändring
3.299 = 30.601 U2
3.286 = 30.614 N2

100

3.250

90
100

Tomtebodaovre (Tm_ö)



3.410 - 3.340
3.410
3.470

3.590

3.665 - 3.625
3.686 - 3.625

Gul cirkel mot Sci
Släckt mot Cst

3.732

100

3.880

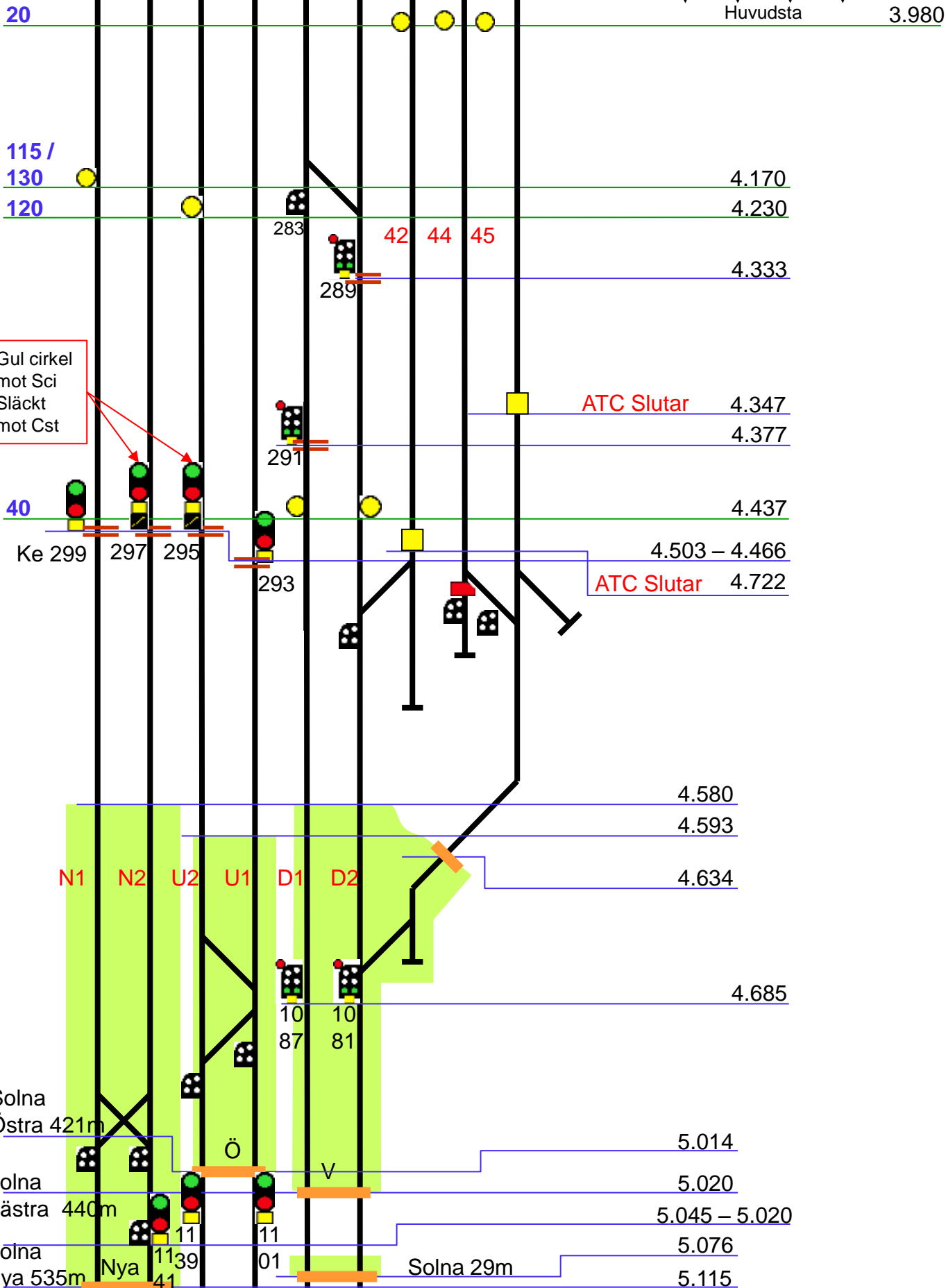
120
100

3.901

3.980

4.040

4.045



Gul cirkel
mot Sci
Släckt
mot Cst

ATC Slutar

ATC Slutar

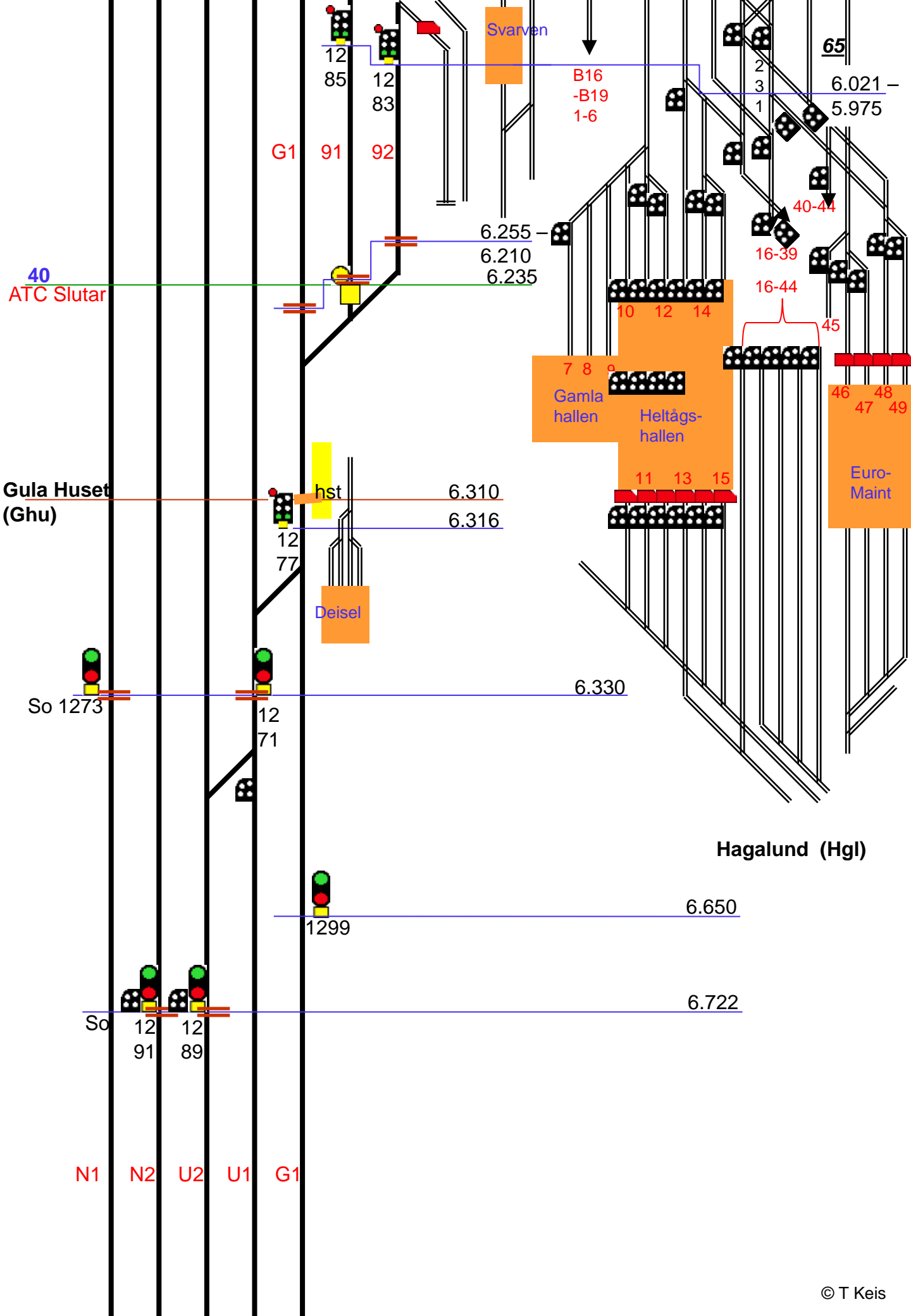
N1 N2 U2 U1 D1 D2

Ö

V

Nya

Solna 29m



Svarven

B16
-B19
1-6

65

6.021 -
5.975

G1

91

92

6.255
6.210
6.235

40-44

16-39

16-44

40
ATC Slutar

10 12 14

45

7 8
Gamla hallen

Heltågs-hallen

46 48
47 49
Euro-Maint

11 13 15

Gula Huset
(Ghu)

hst

6.310

6.316

Deisel

6.330

So 1273

12
77

Hagalund (Hgl)

6.650

1299

6.722

So

12
91

12
89

N1

N2

U2

U1

G1

Längd-
mättnings-
förkortning
128m

7.000 = 6.872

Ulriksdal
(Udl)

7.090

7.280

1329

7.390

13
17

M

G1

7.961

100

8.498

Ulriksdal 320m

8.281

8.269

So

13
27

13
33

13
31

1325

9.111

13
37

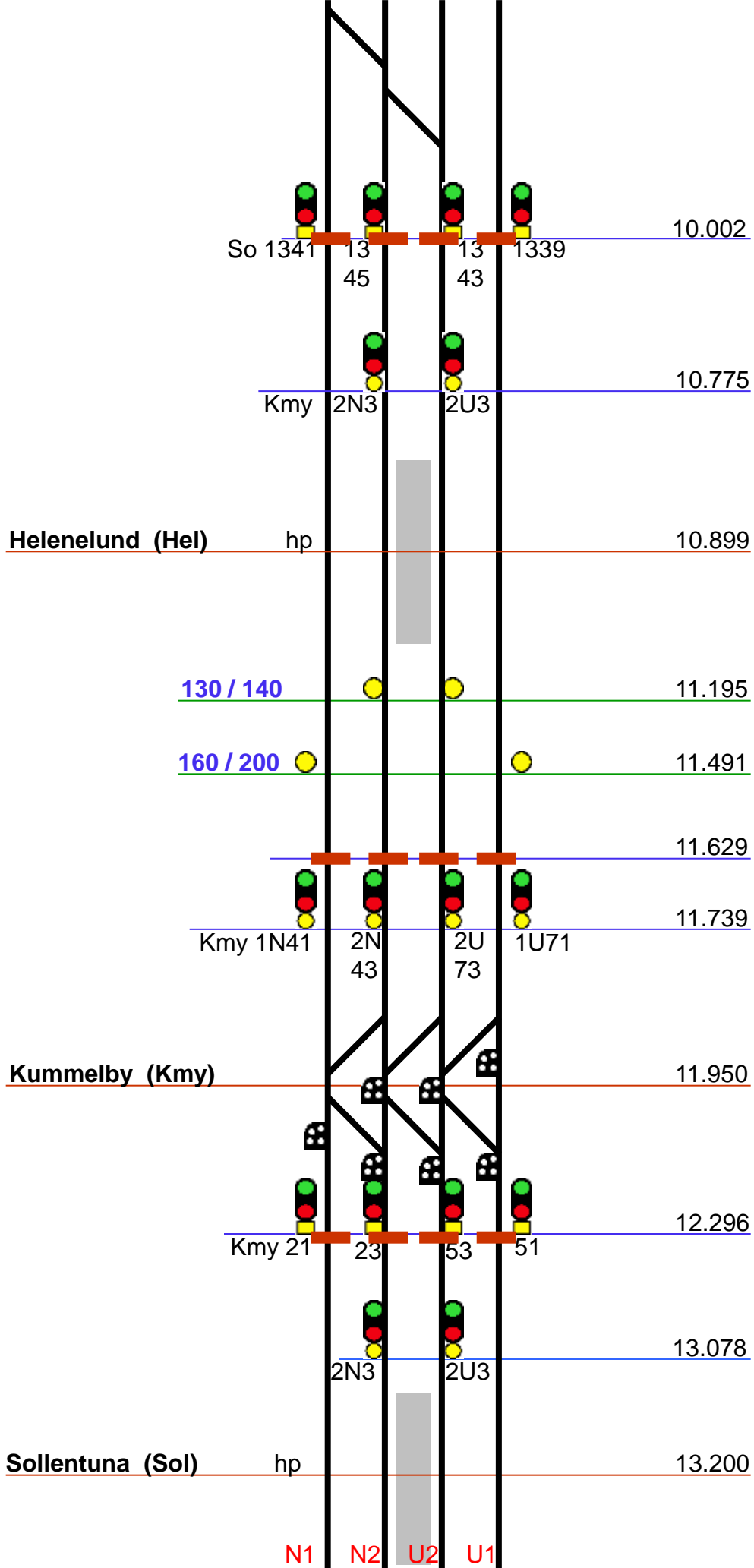
13
35

N1

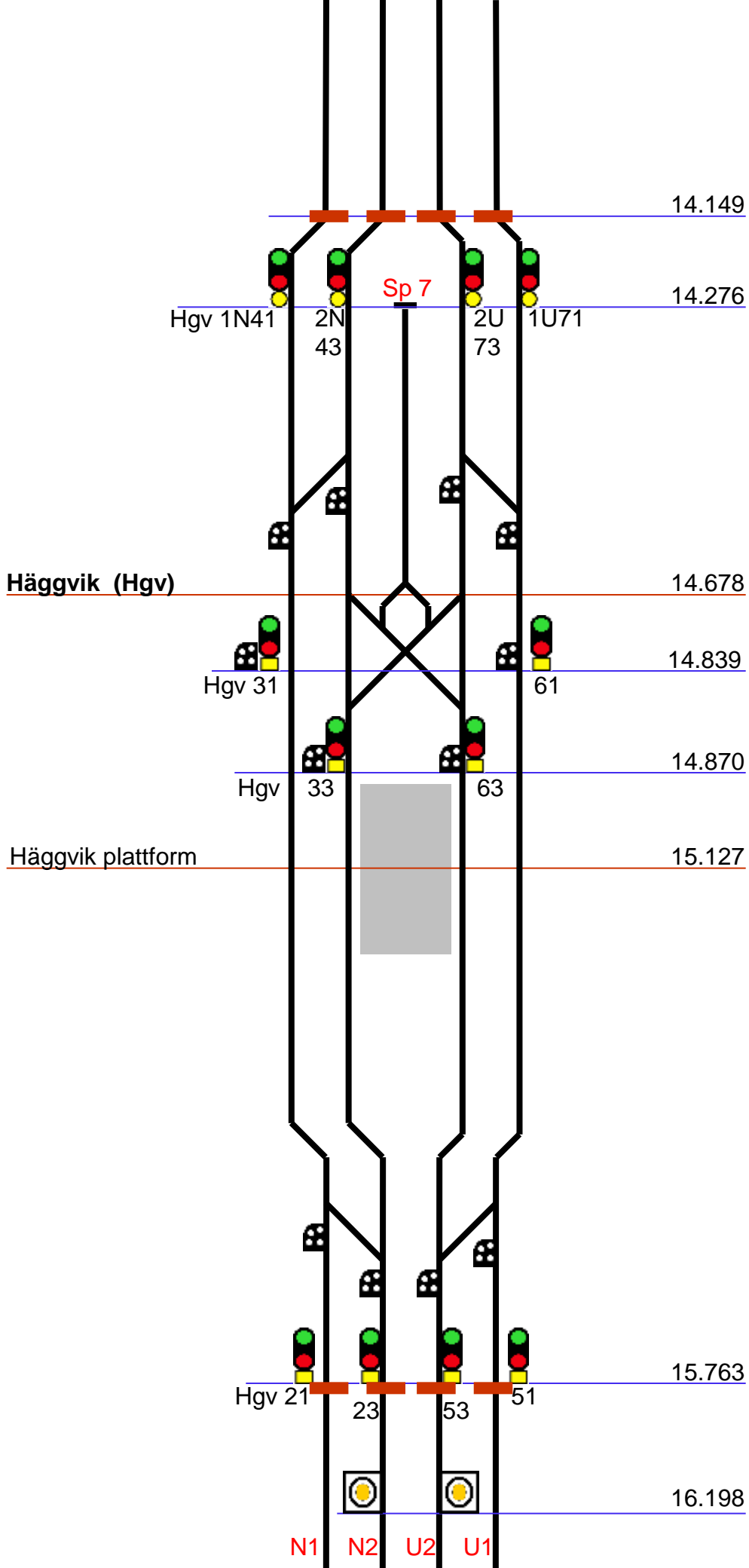
N2

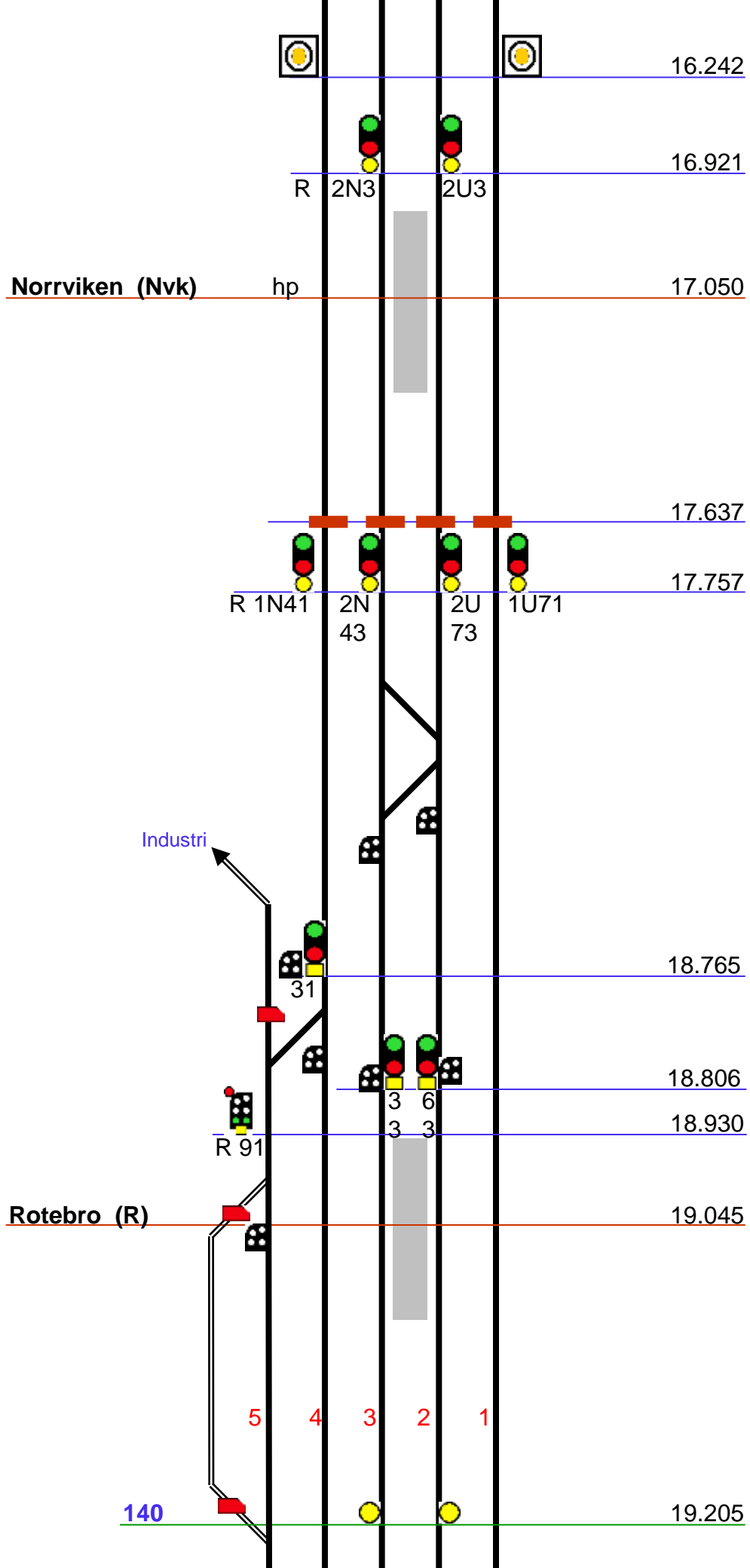
U2

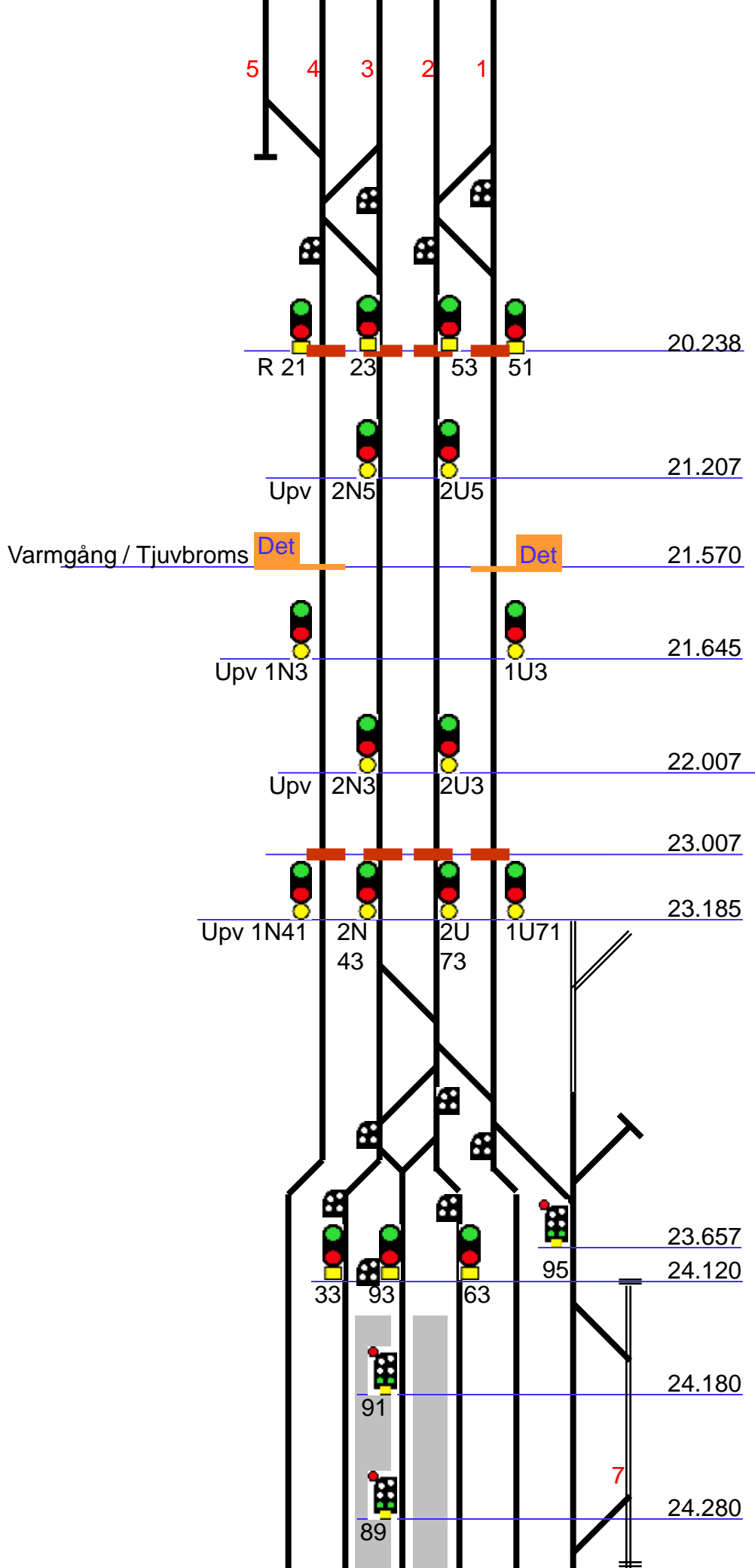
U1



N1 N2 U2 U1







Upplands Väsby (Upv)

24.380

1 2 3 4 5 6

24.630

160

24.679 – 24.648

150 / 160

24.994 – 24.947

25.263

Upv 21 23 53 51

26.287

Skby 2N3 2U3

27.101

27.223

Skby 1N41 2N 2U 1U71
43 73

200

27.247

160

27.328

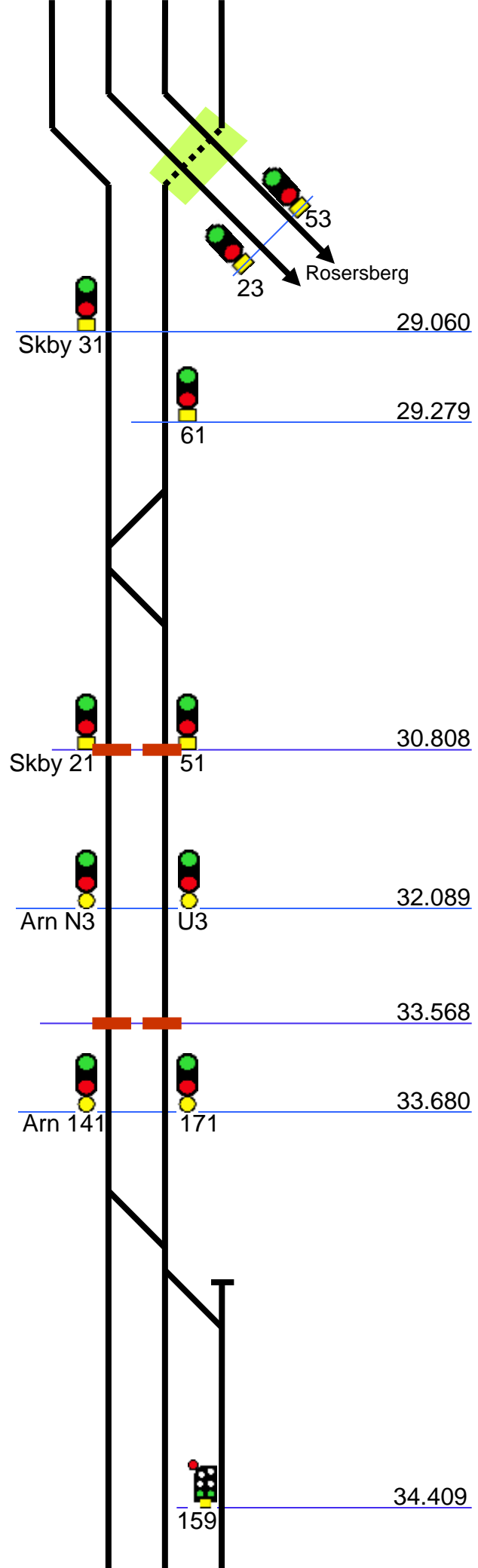
4 3 2 1

Skavstaby (Skby)

27.685

N1 N2 U2 U1

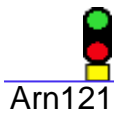




Blackvreten (Bvr)

34.509

10 9 8



Arn121



151

35.045

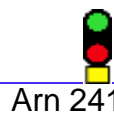
Depå A-Train

36.423

200



36.460



Arn 241



271

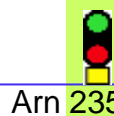
36.547

36.845

Arlanda nedre (Arne)

36.870

4 2 1 5

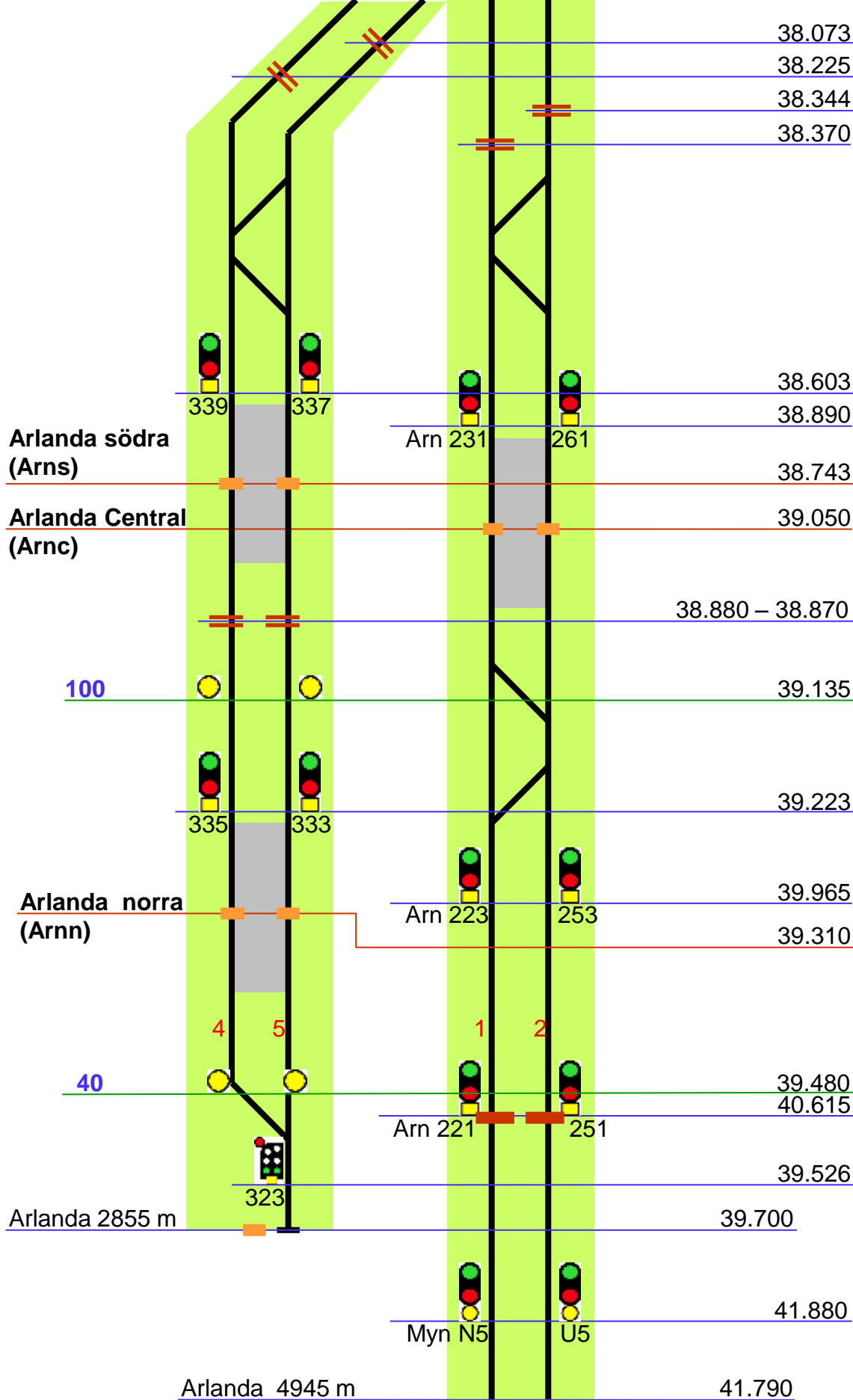


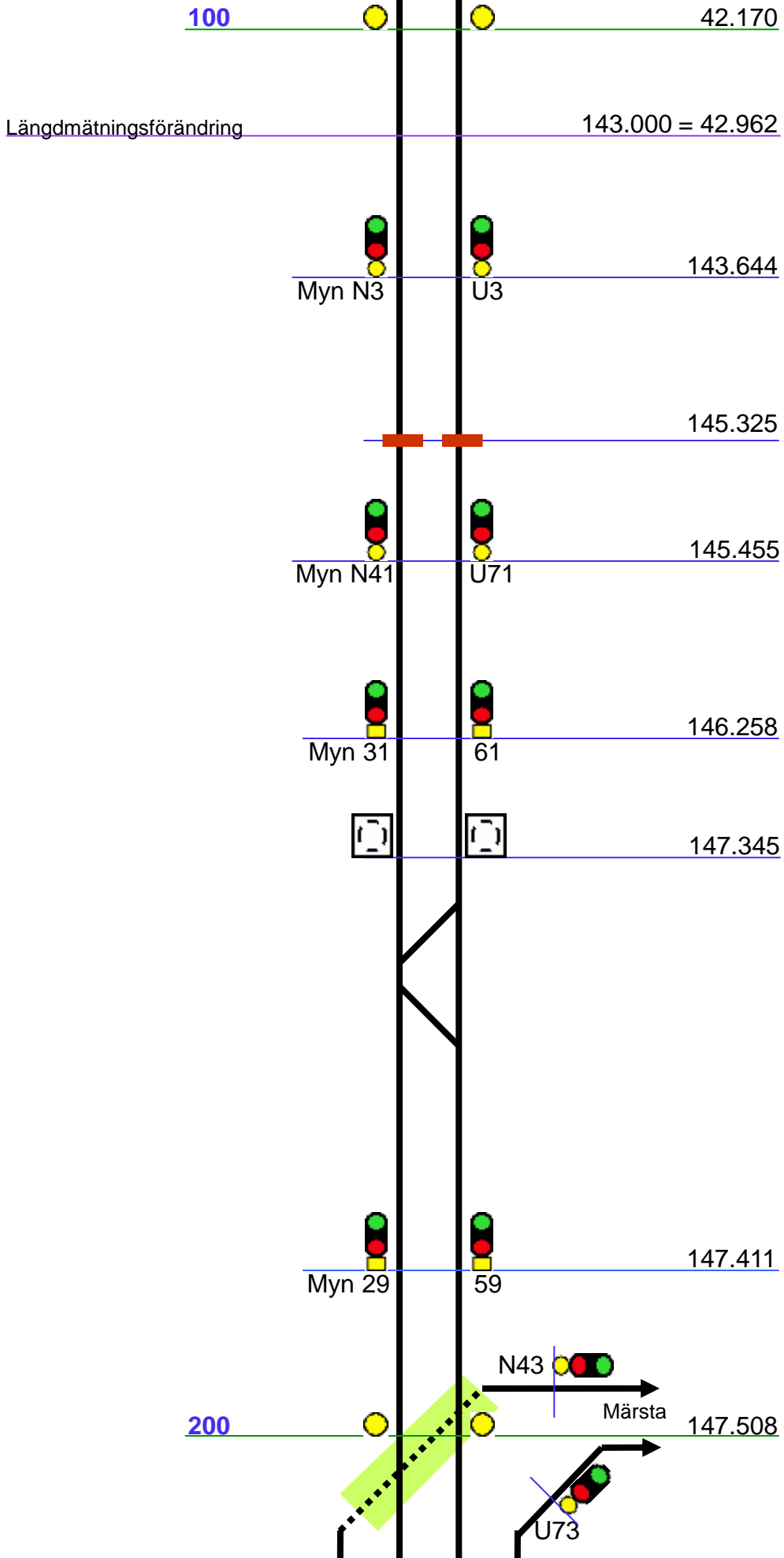
Arn 235

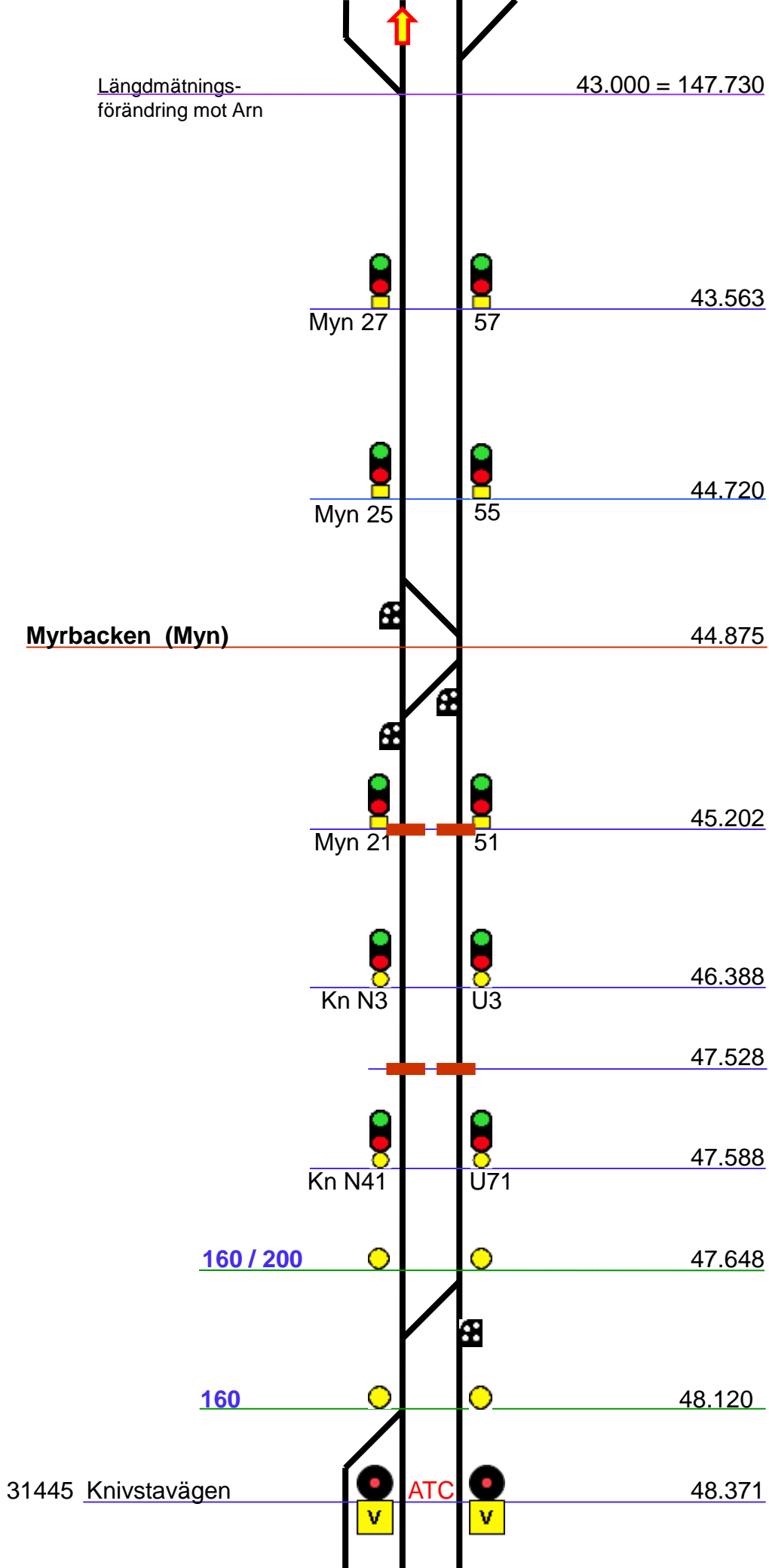


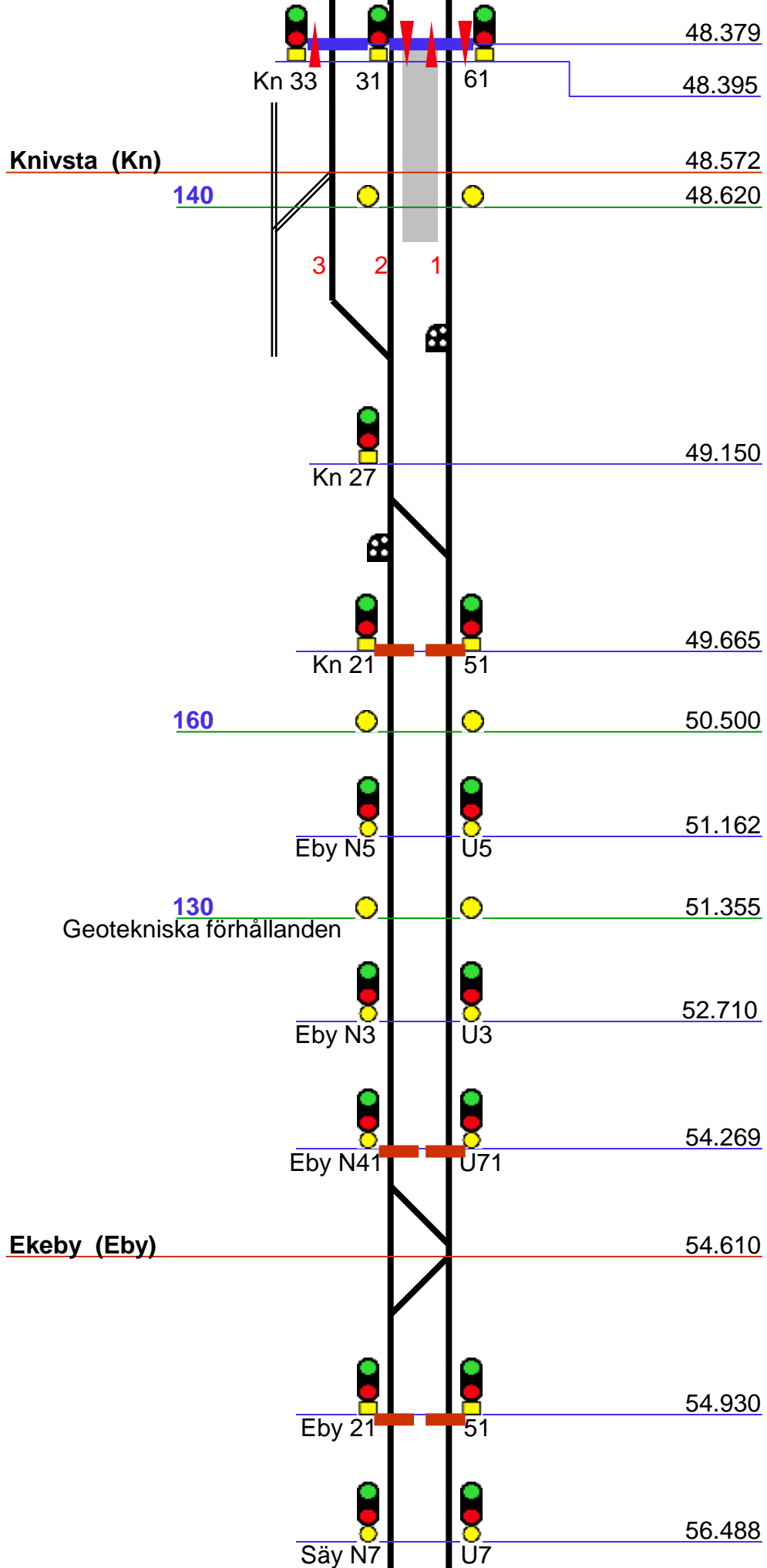
265

37.793









Varmgång / Tjuvbroms Det Det 57.100

Säy N5 U5 57.951

31456 Bergsbrunna ATC V V 59.270

Säy N3 U3 59.656

31457 Sävja gårdsväg V V 60.825

Säy N41 U71 60.916

Säby (Säy) 61.246

Säy 21 51 61.576

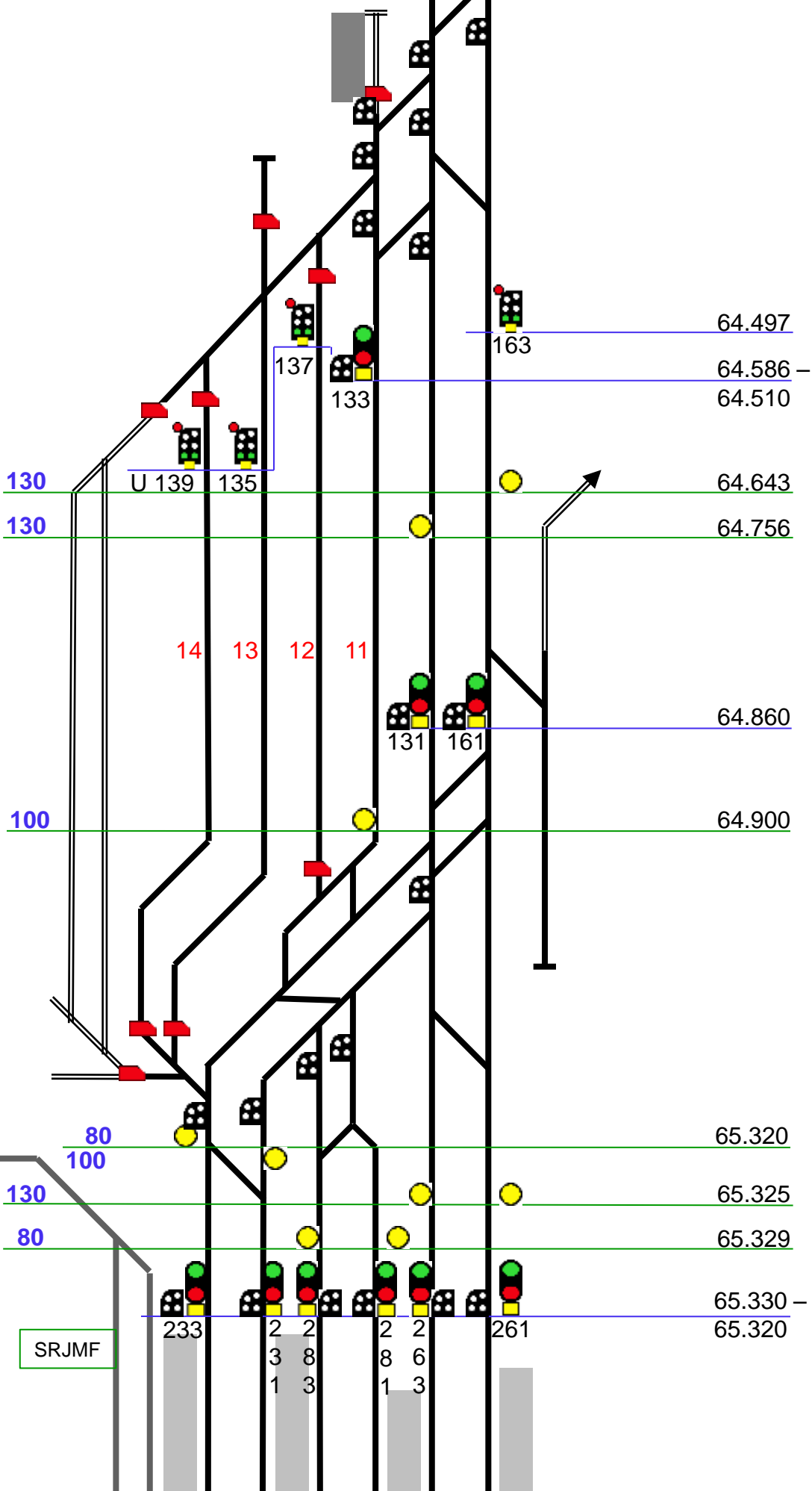
U N3 U3 63.073

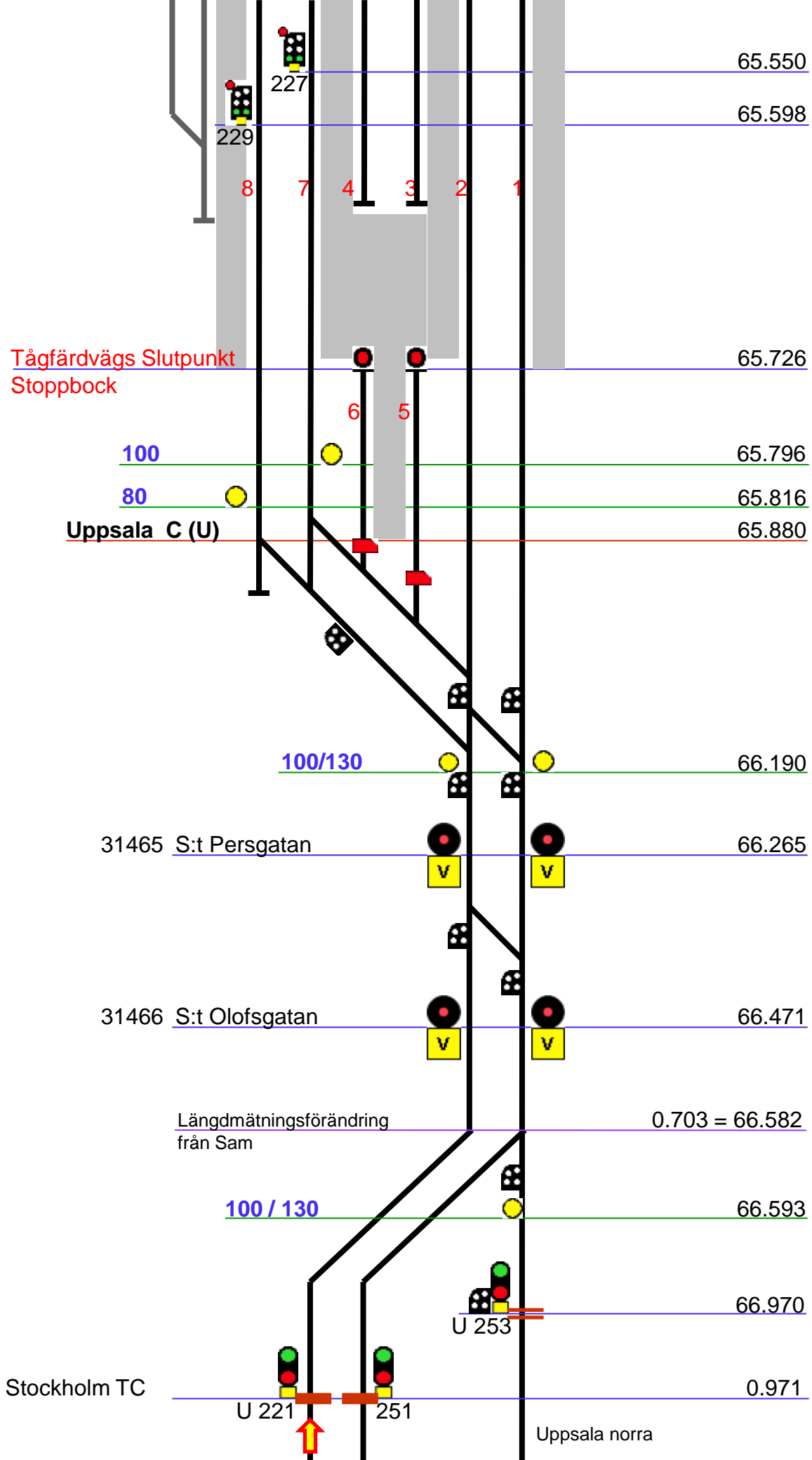
63.844

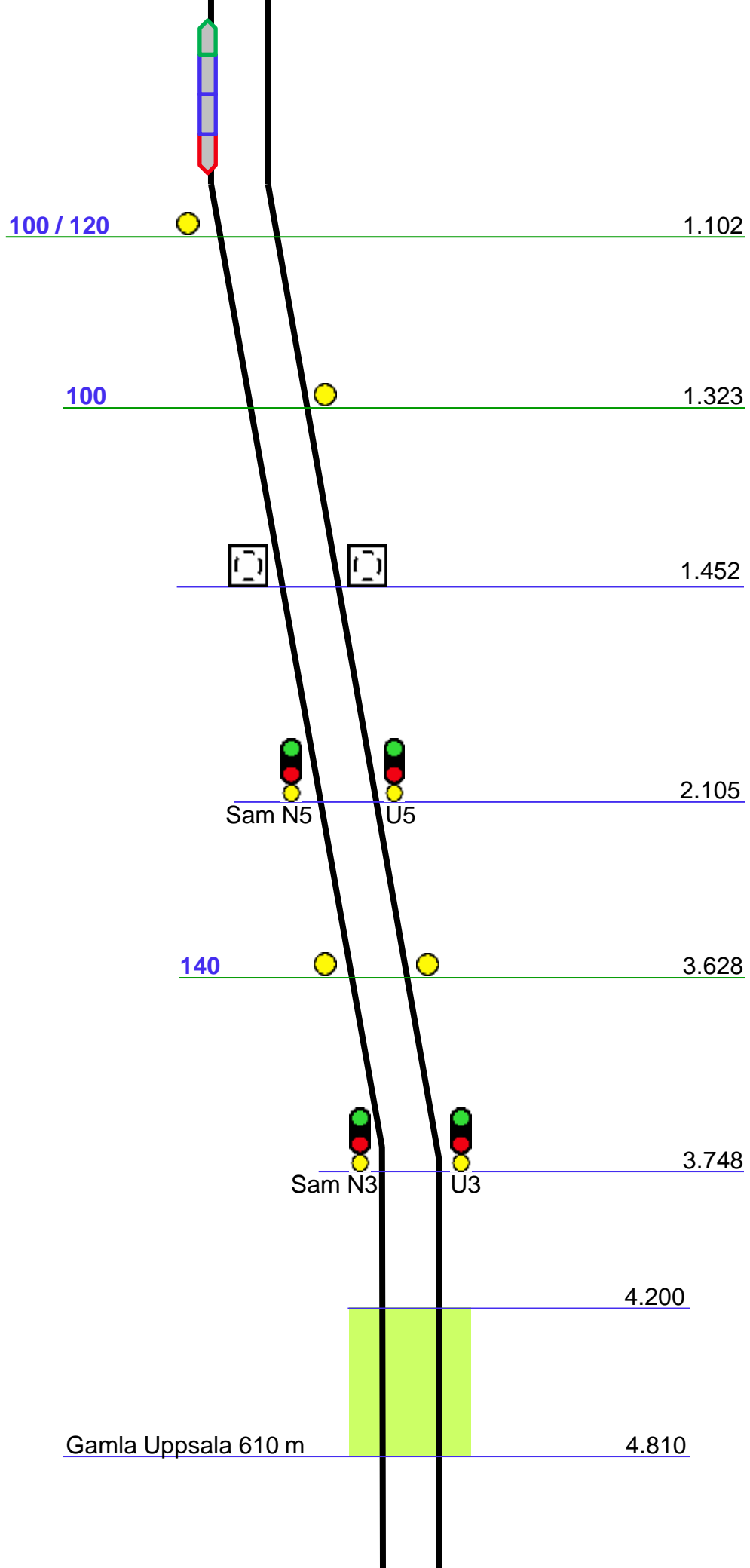
U N41 U71 63.955

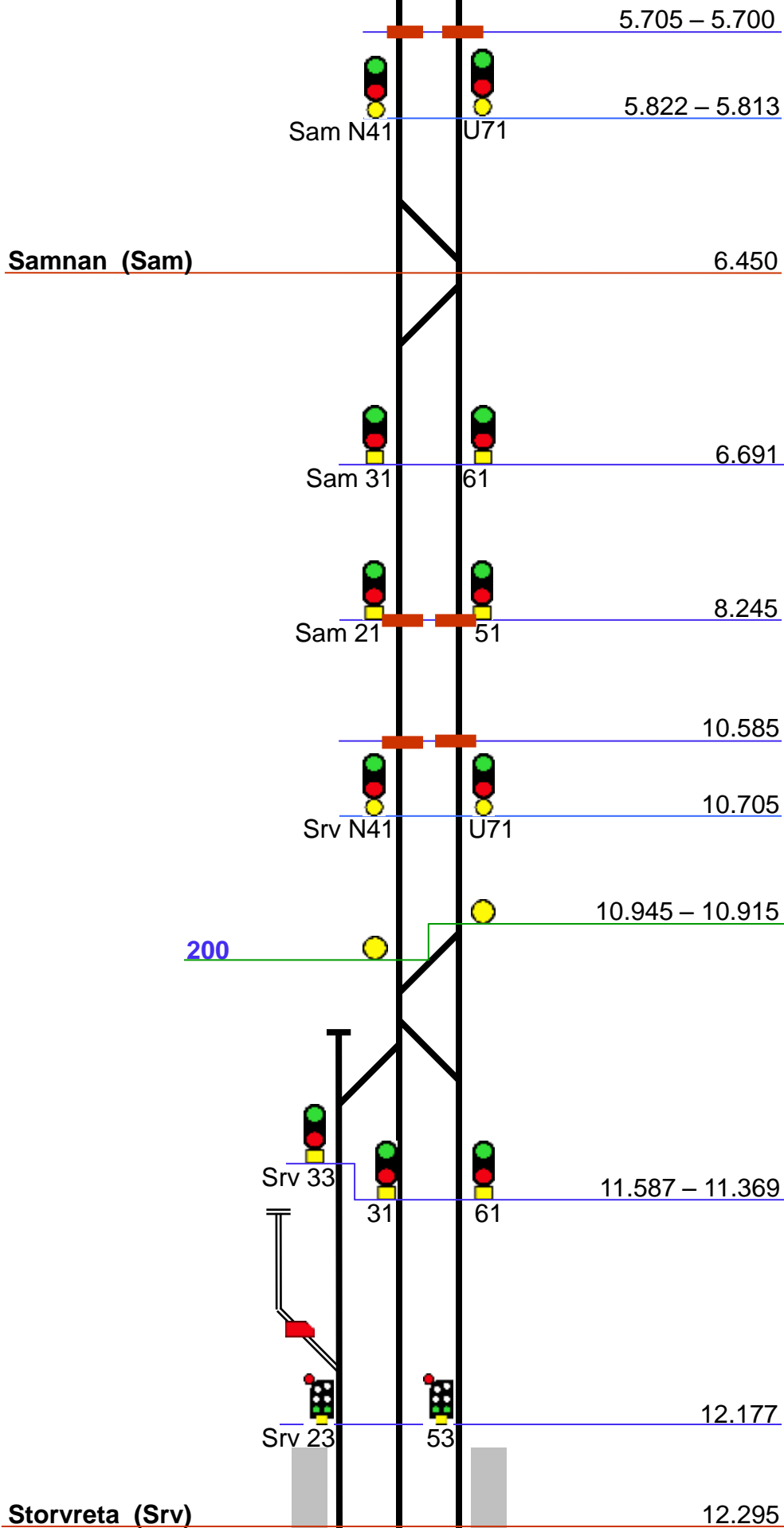
160 / 200 64.045

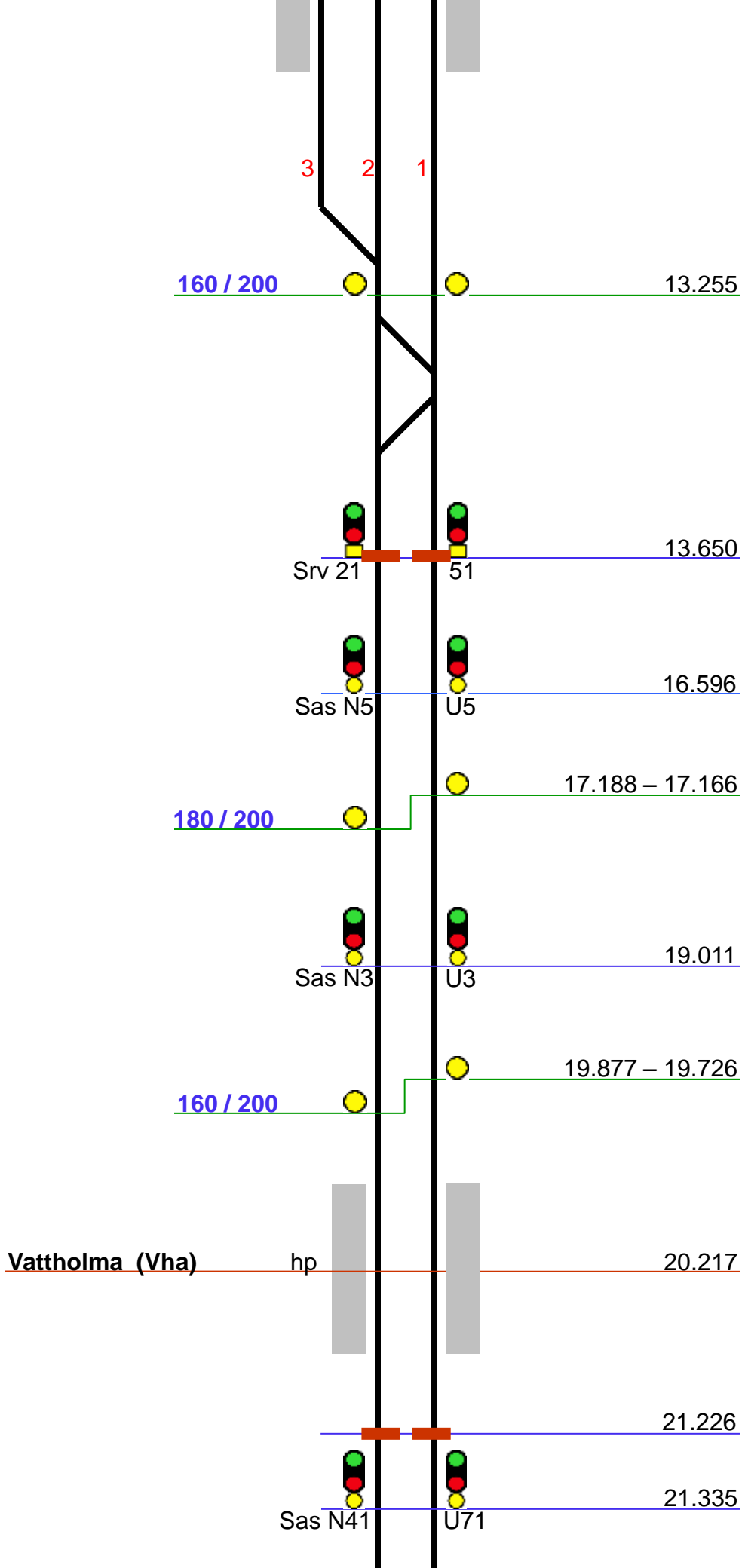
31462 Vimpelgatan V V 64.142

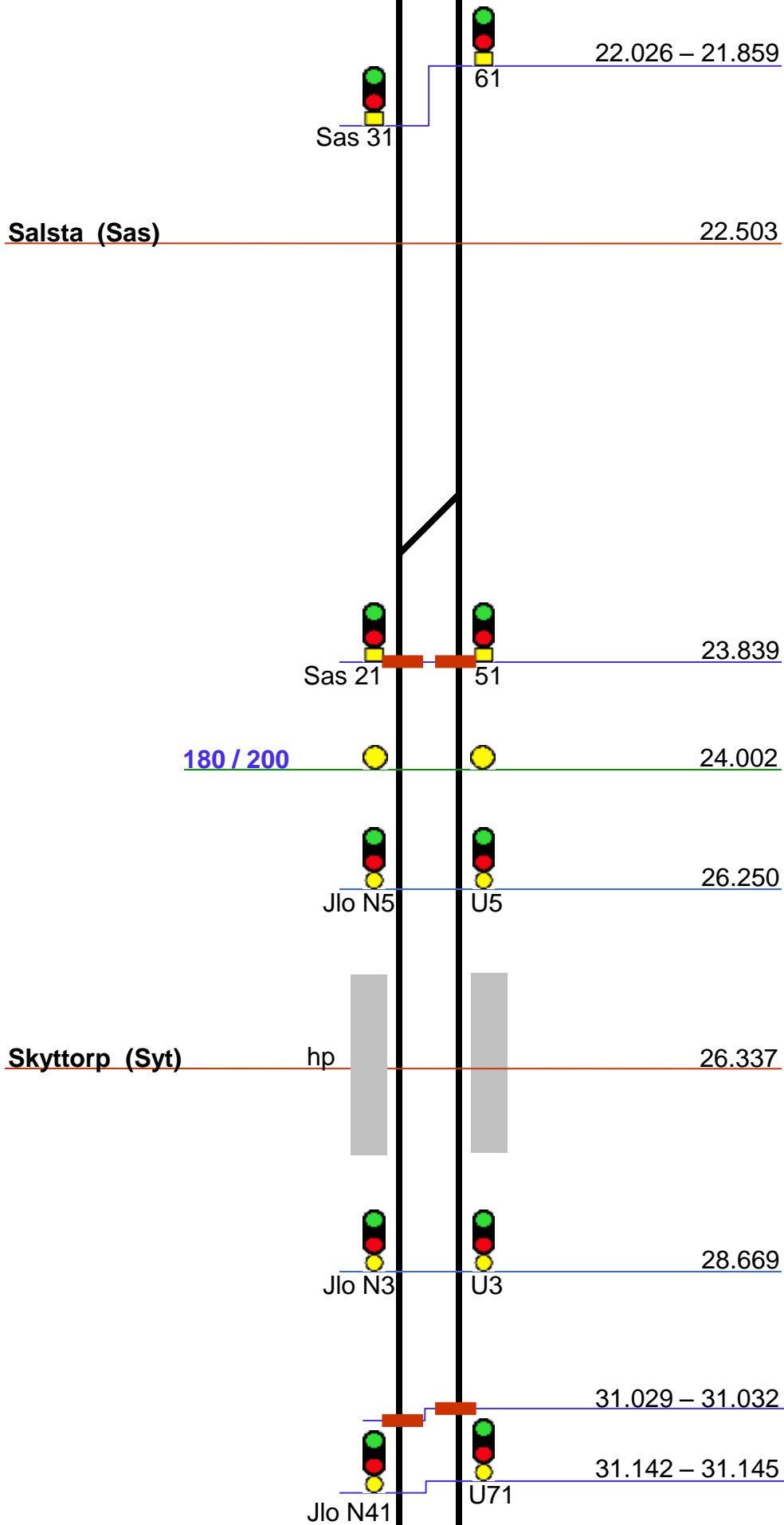


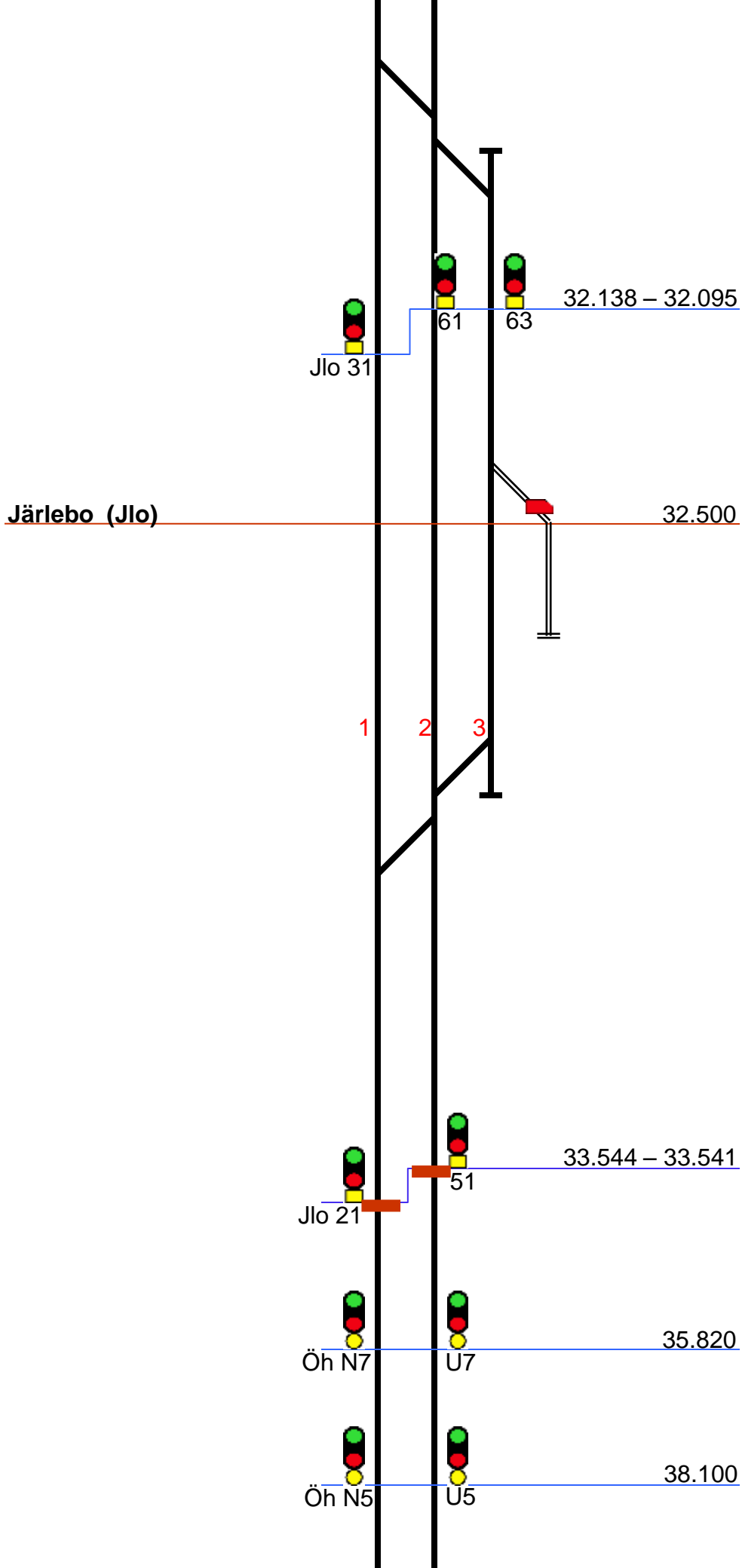


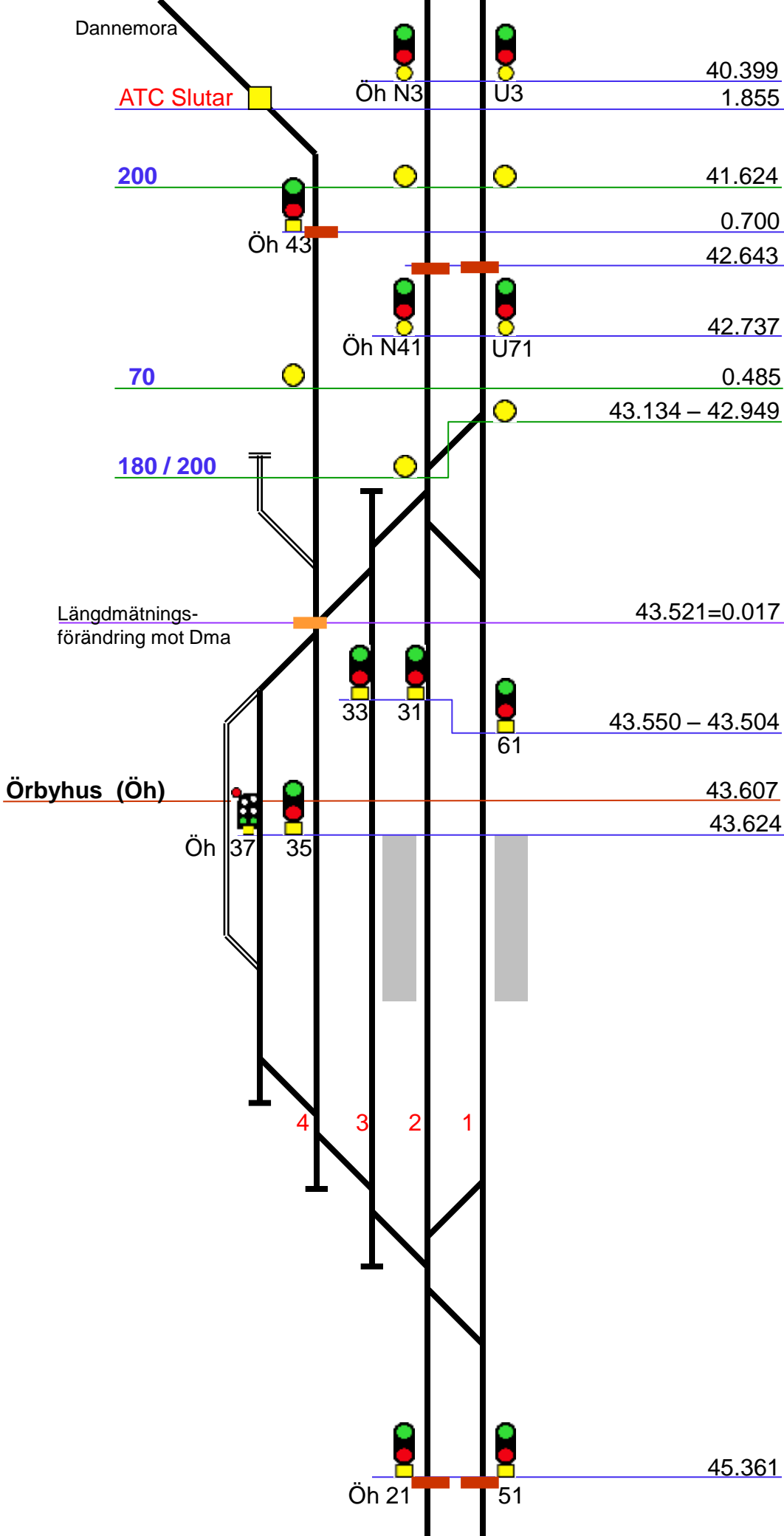


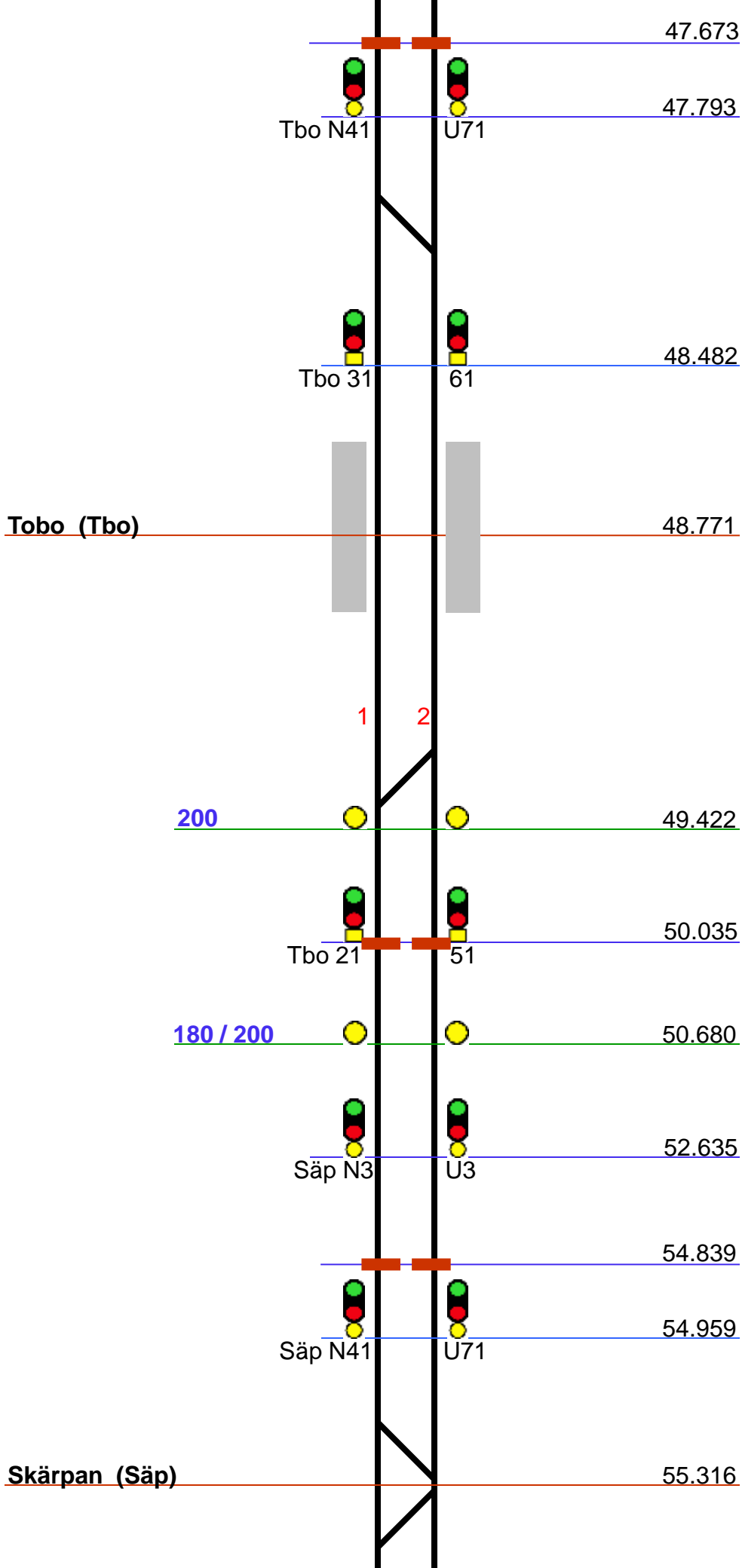






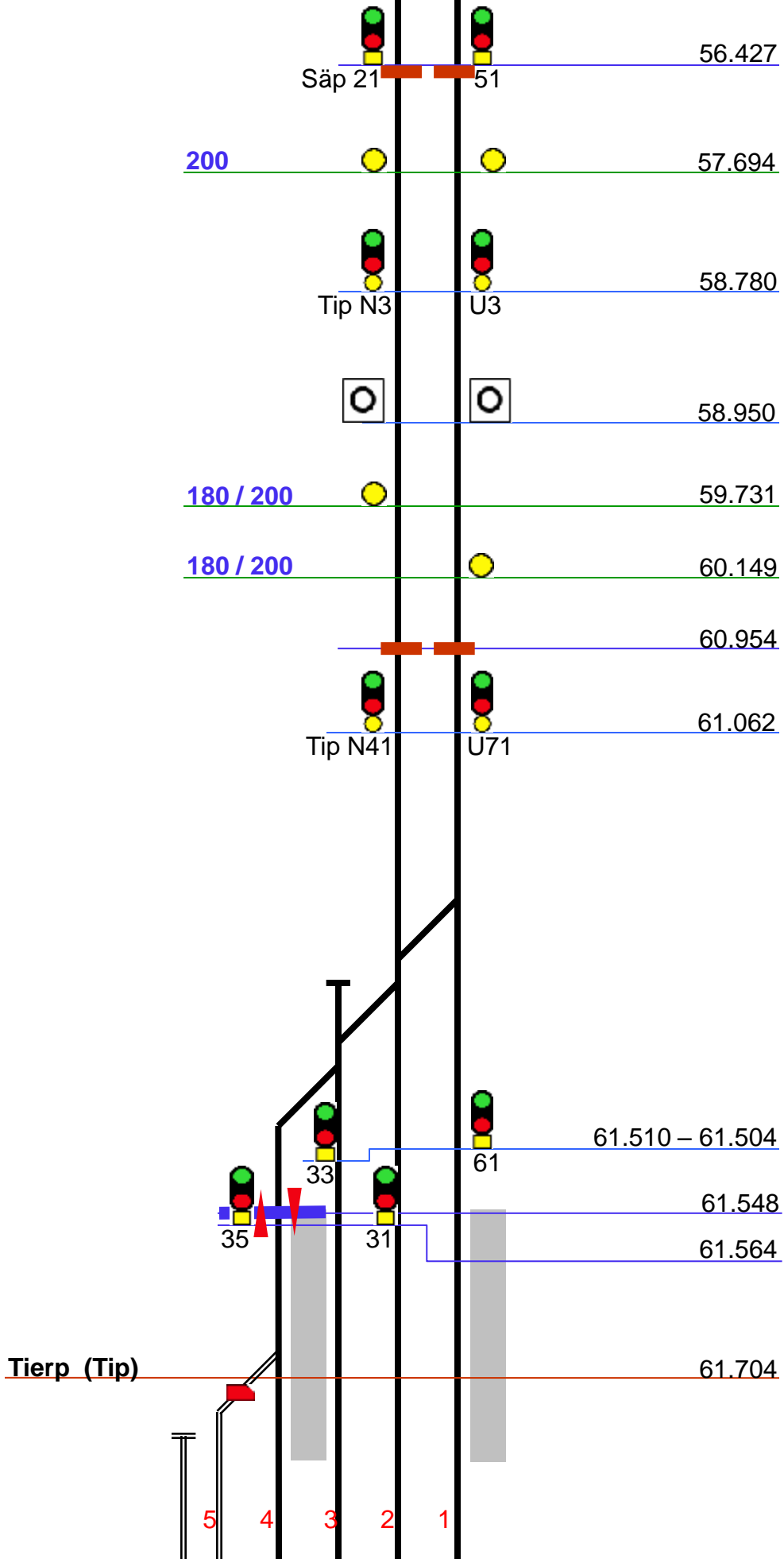


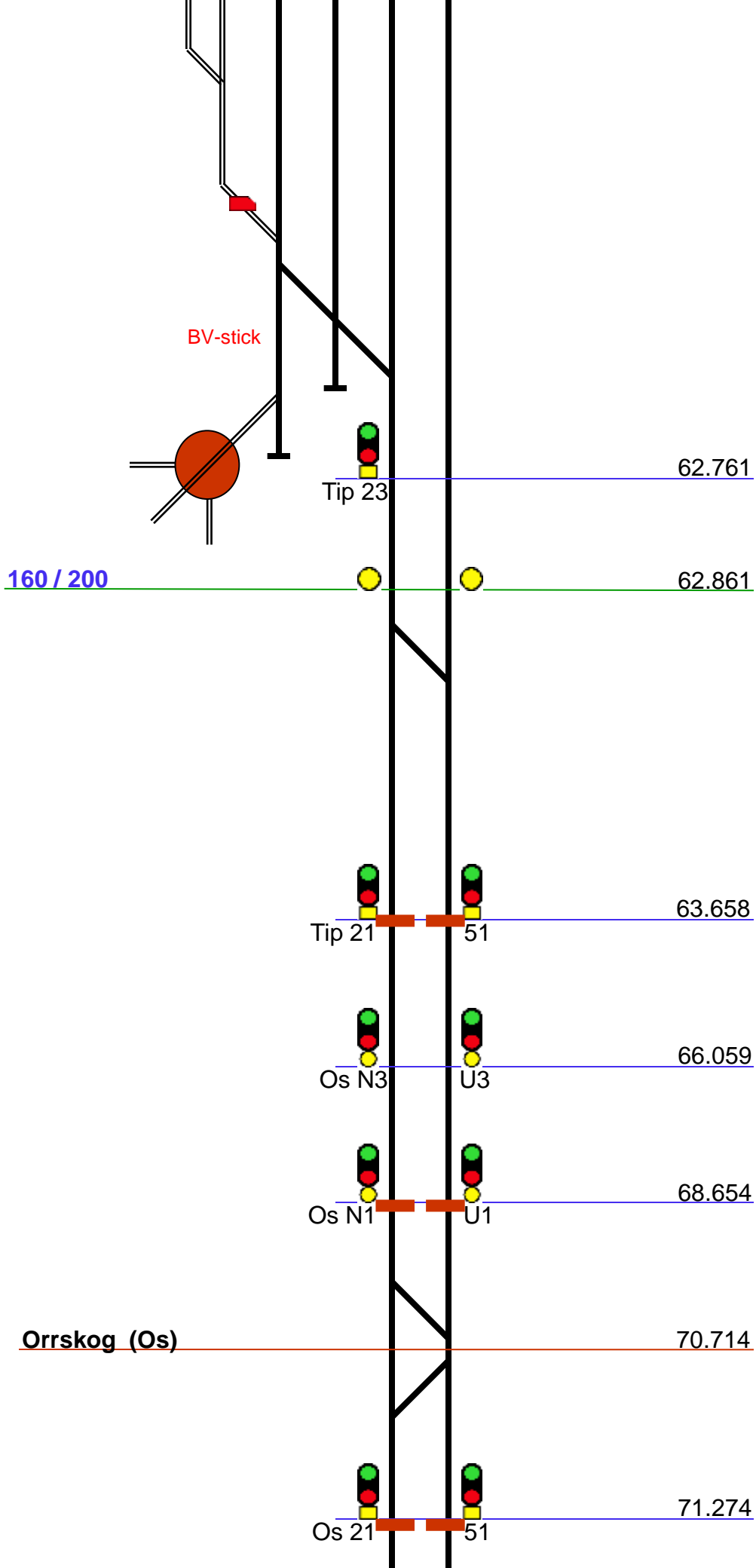


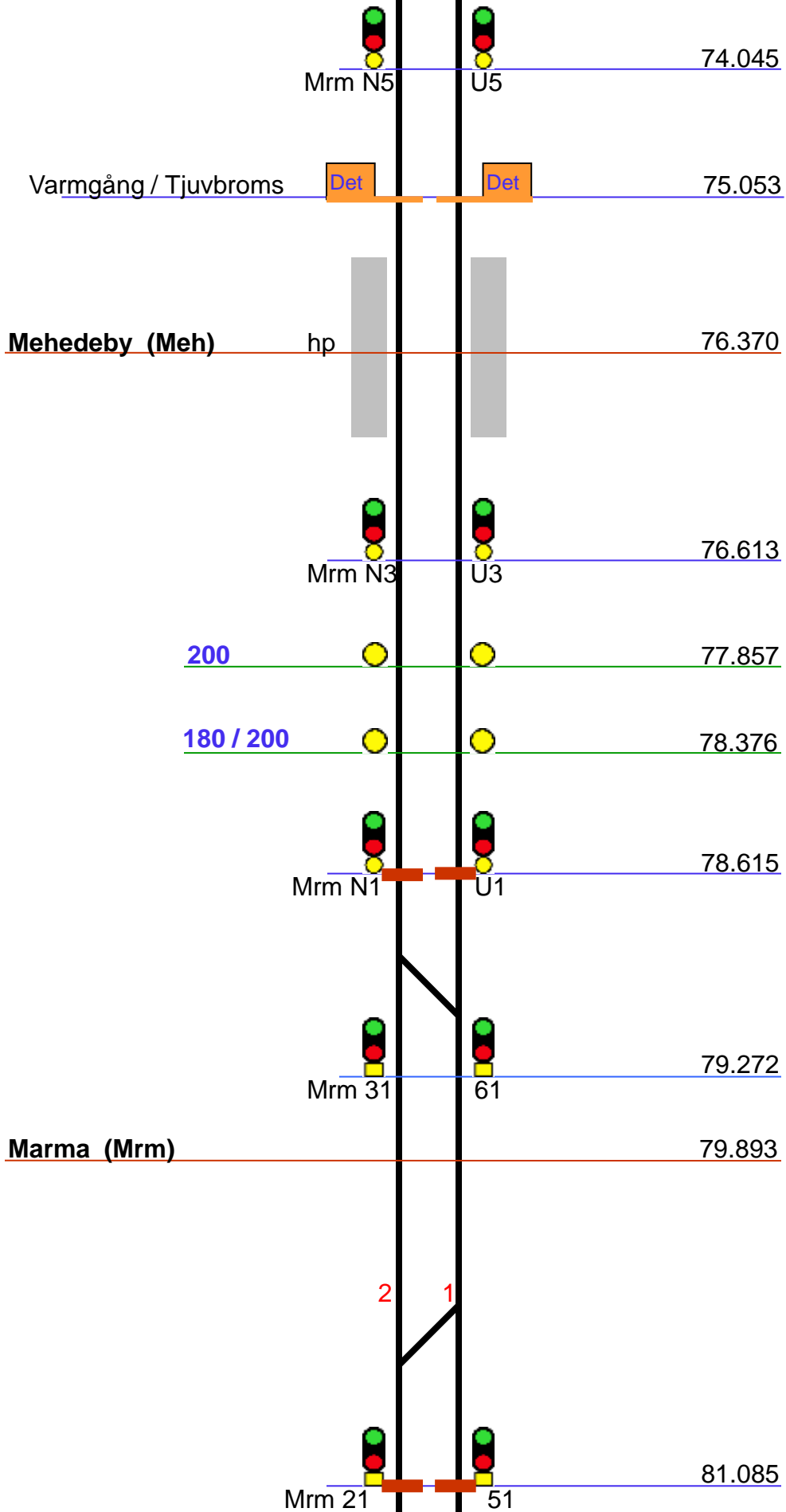


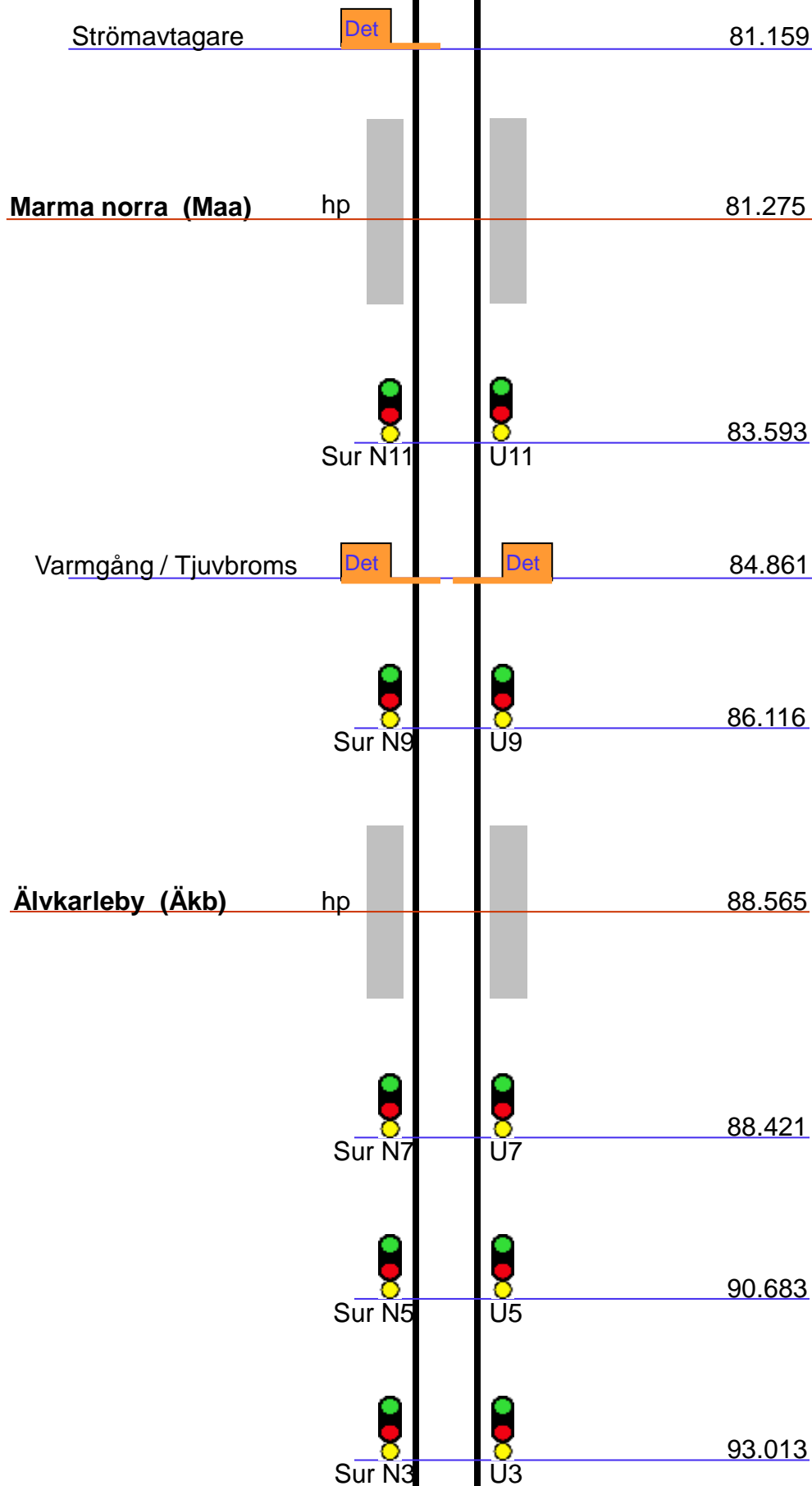
Längdmättningsjustering 638m

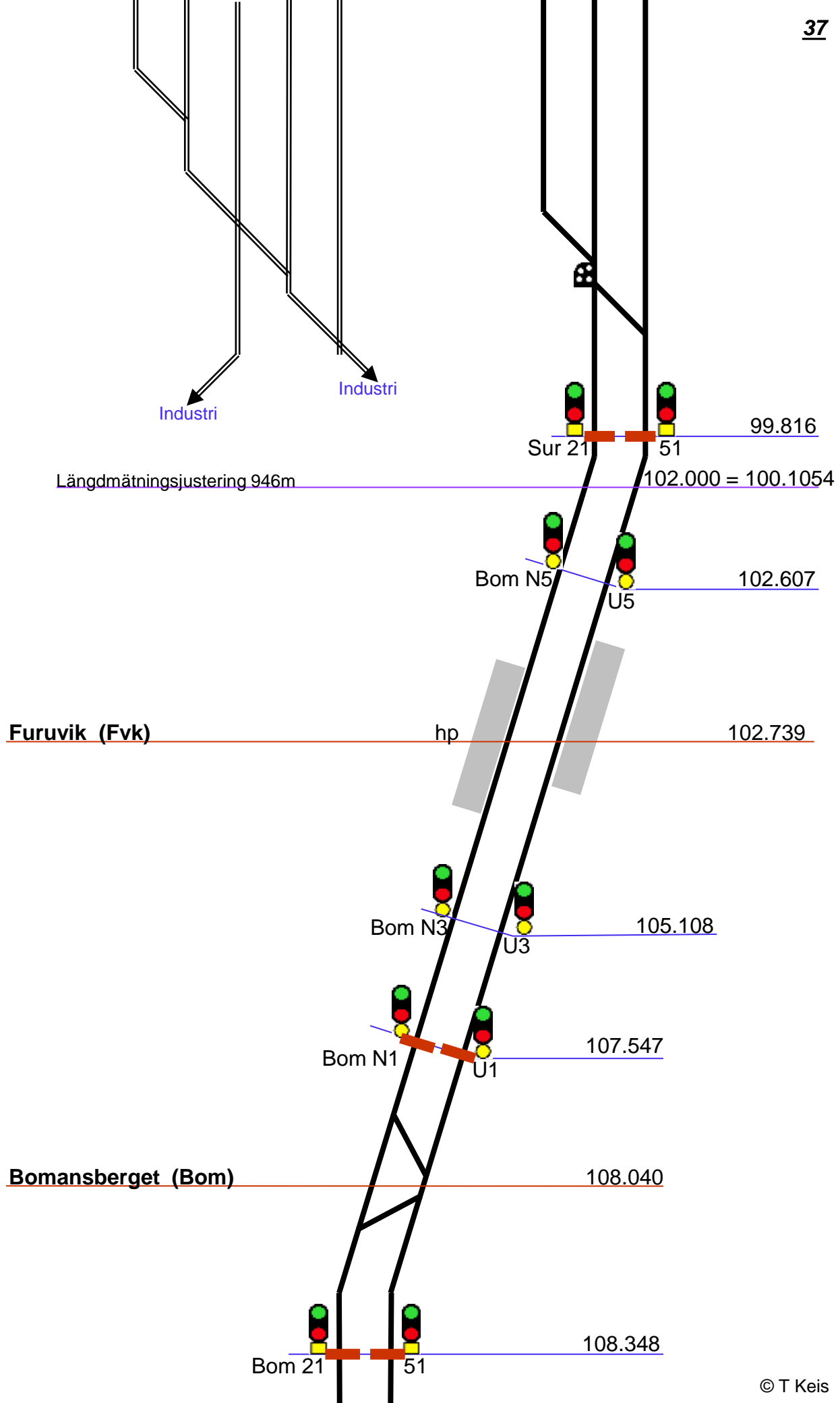
56.000 = 55.362

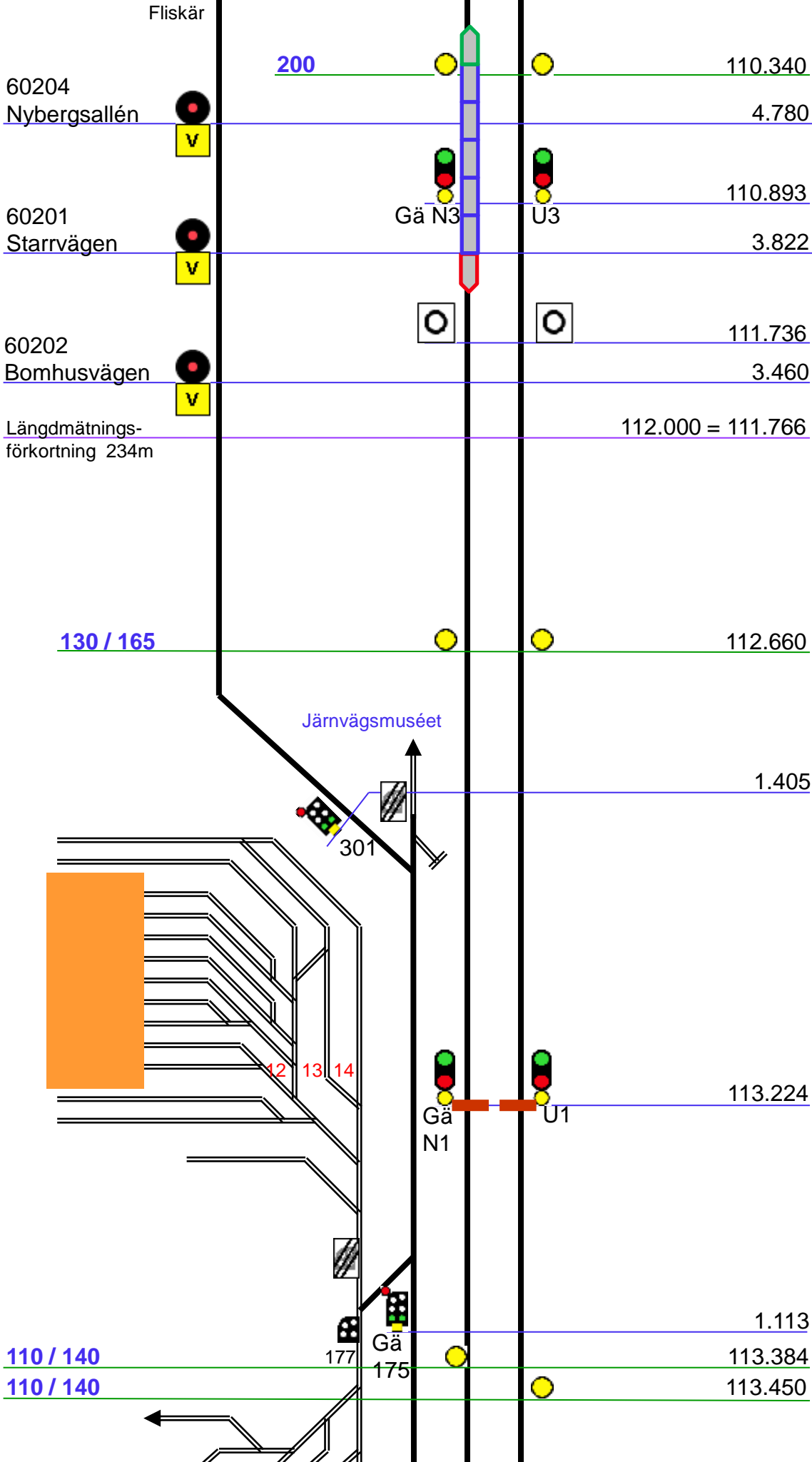




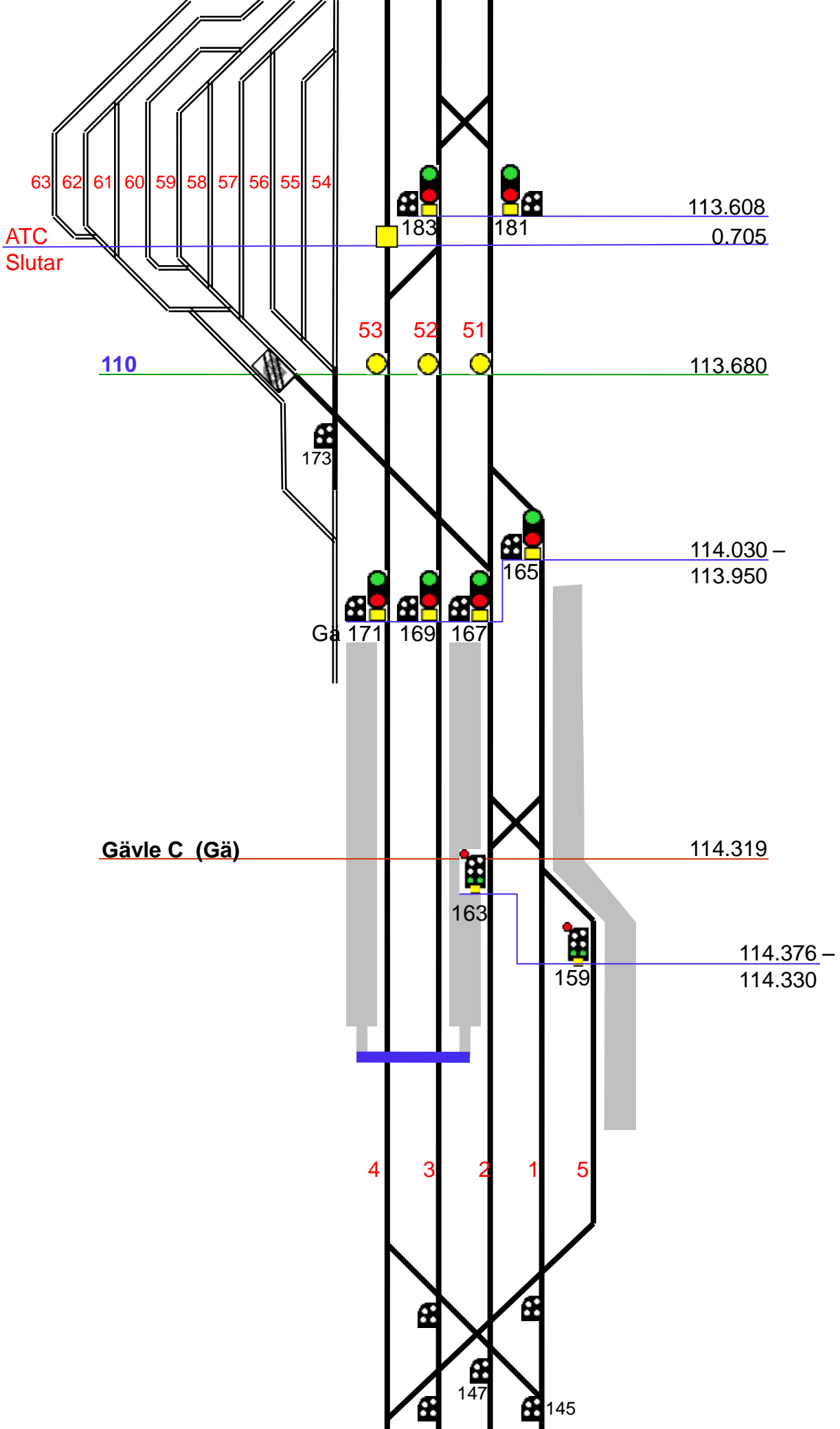


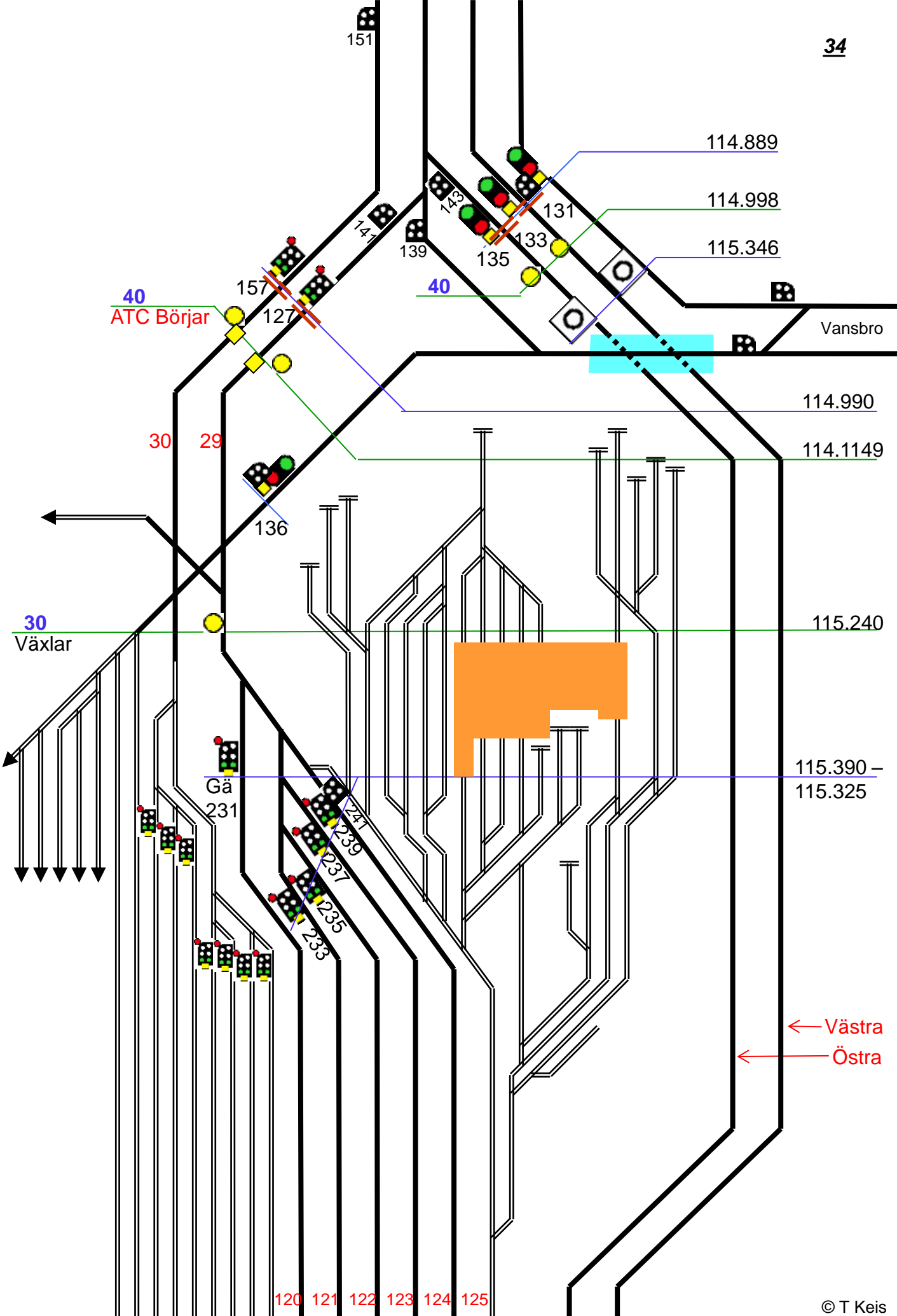






60204	Nybergsallén	110.340
		4.780
60201	Starrvägen	110.893
		3.822
60202	Bomhusvägen	111.736
		3.460
	Längdmätning-förkortning 234m	112.000 = 111.766
	130 / 165	112.660
	Järnvägsmuséet	1.405
		113.224
		1.113
	110 / 140	113.384
	110 / 140	113.450



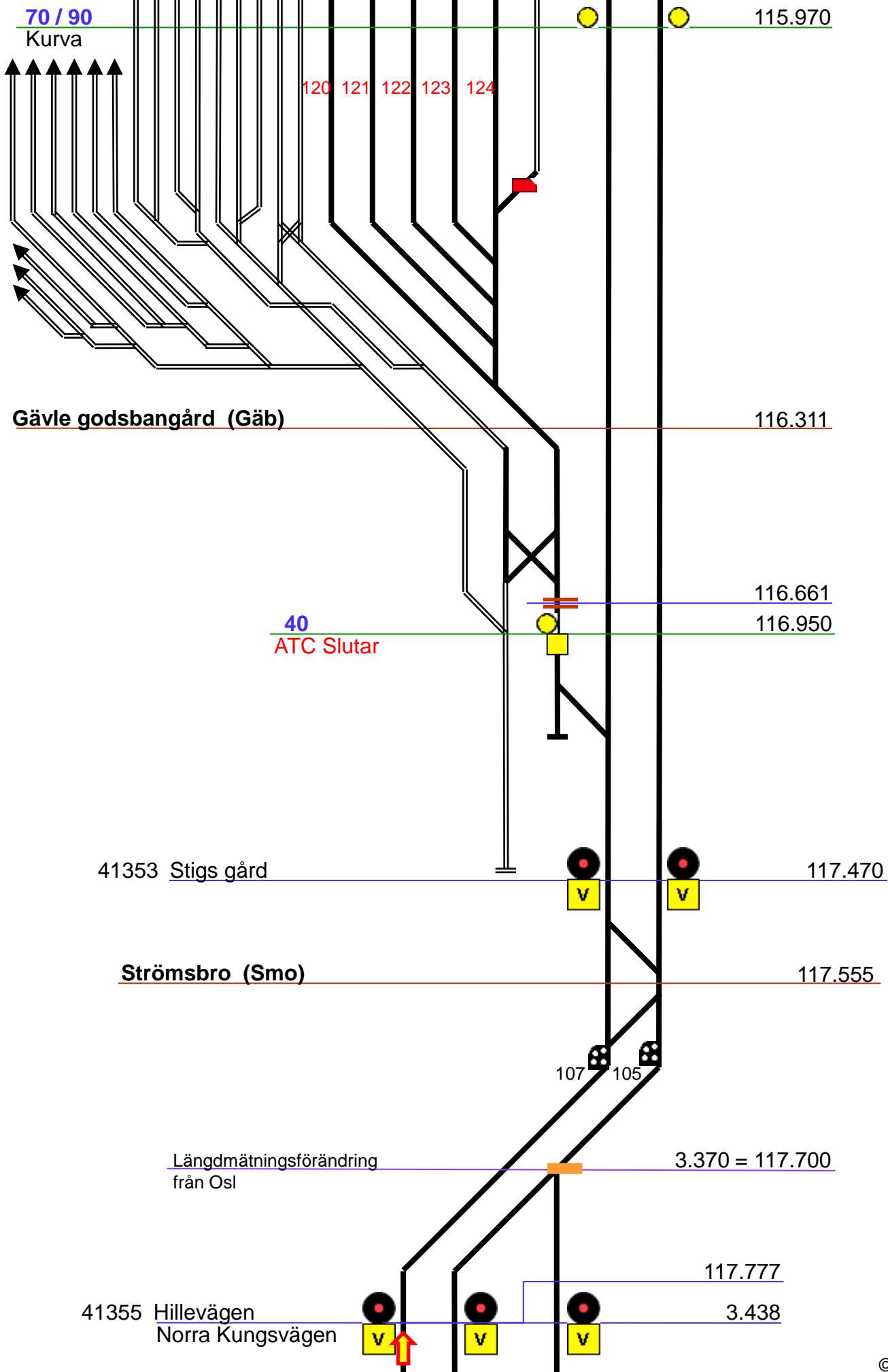


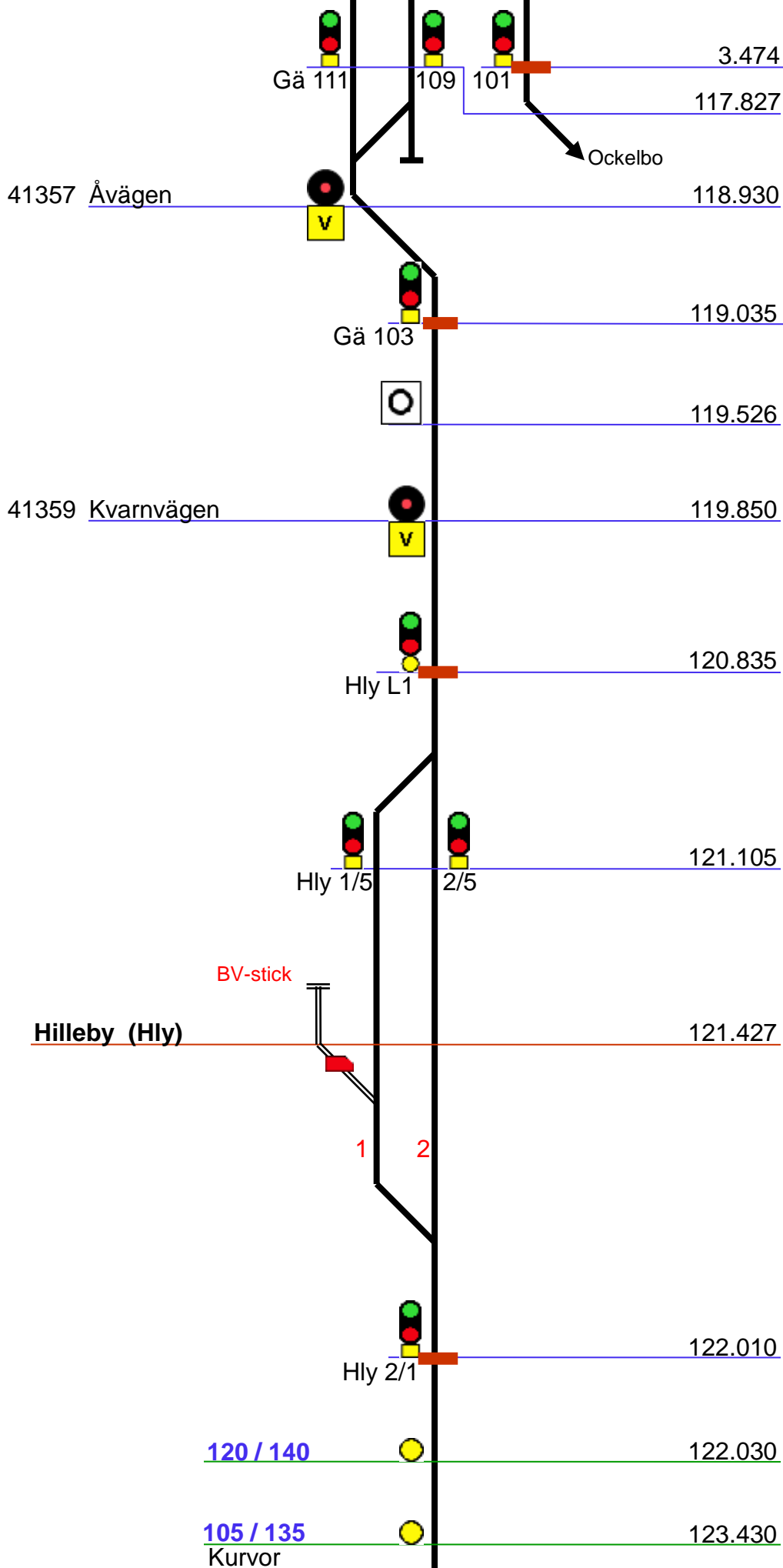
40
ATC Börjar

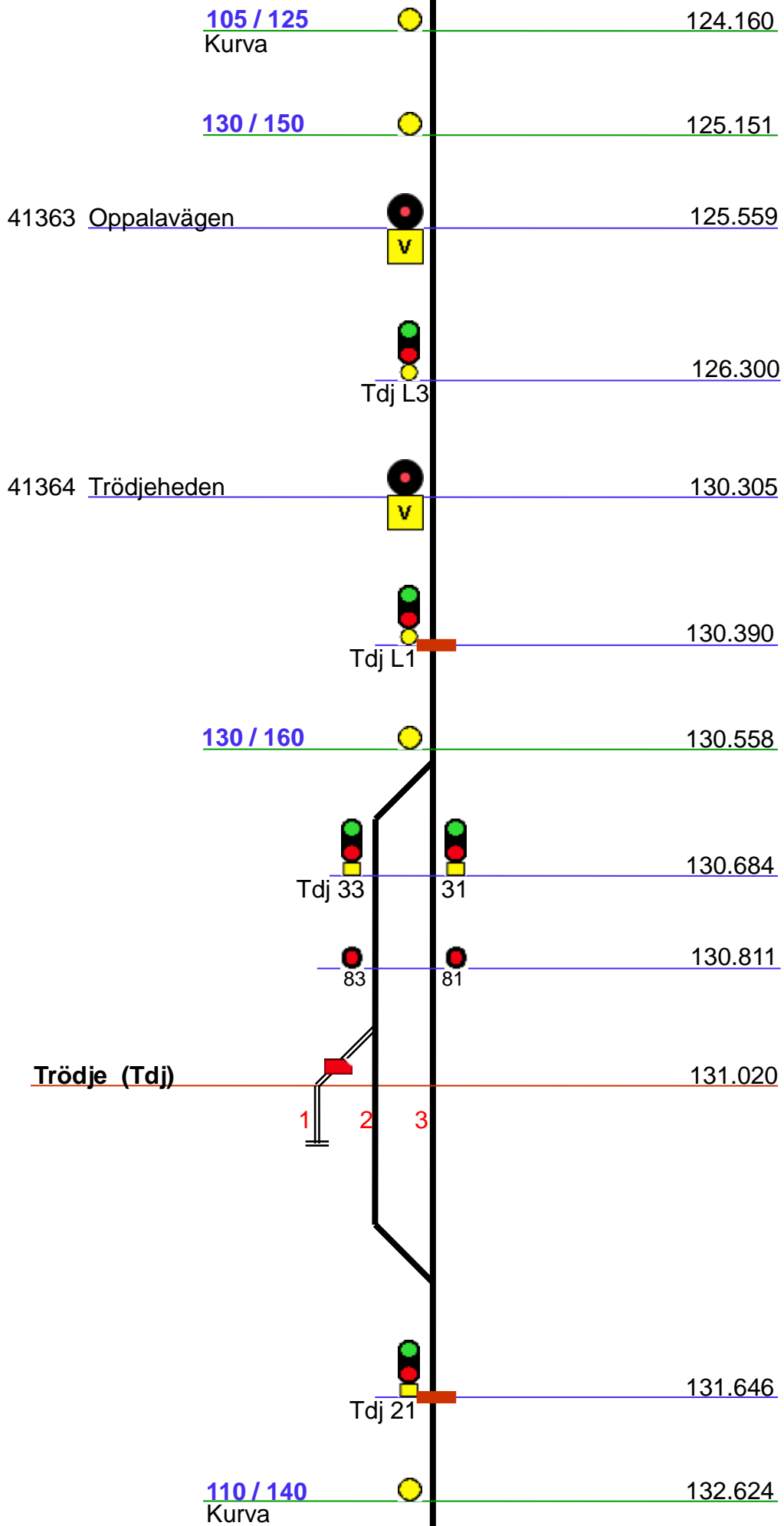
30
Växlar

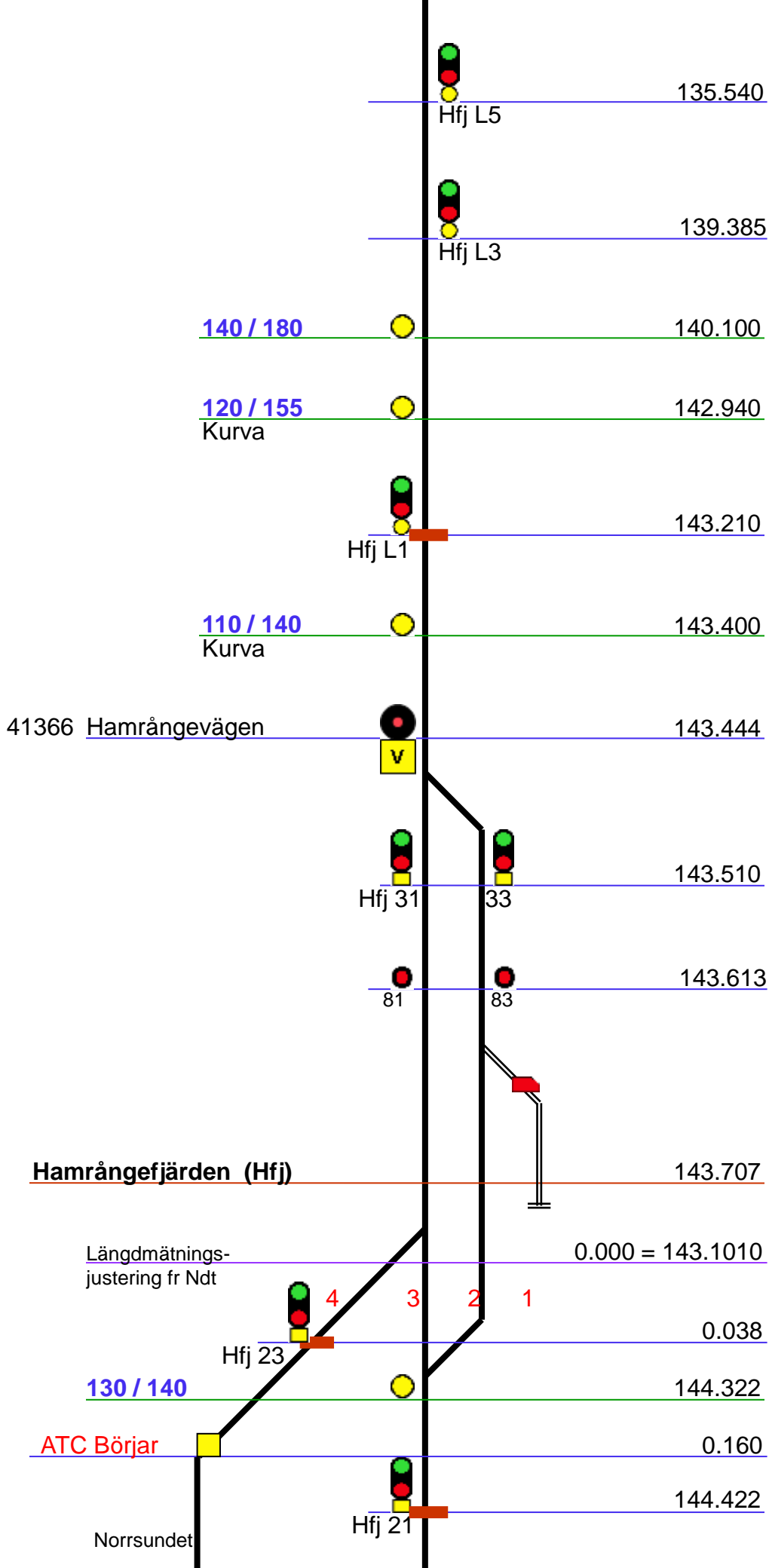
← Västra
← Östra

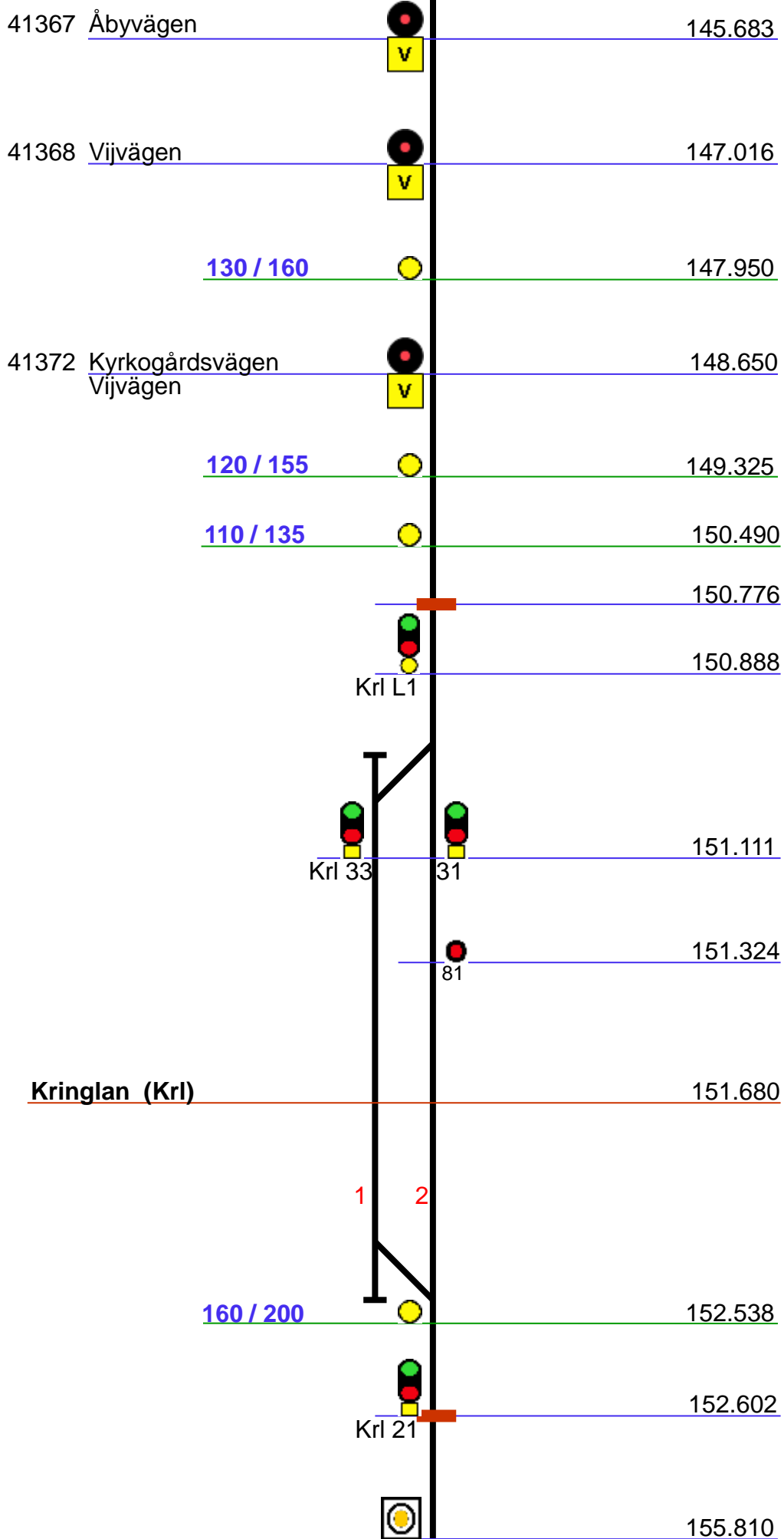
120 121 122 123 124 125

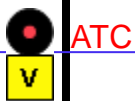








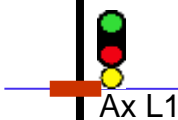




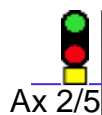
135 / 175



156.020



156.340



Ax 2/5



157.047 – 156.845

Axmarby (Ax)



157.290

2

3

130 / 165



157.856



Ax 3/1

158.120

120 / 150



160.640

115 / 145



161.920

41393 Överhammarvägen



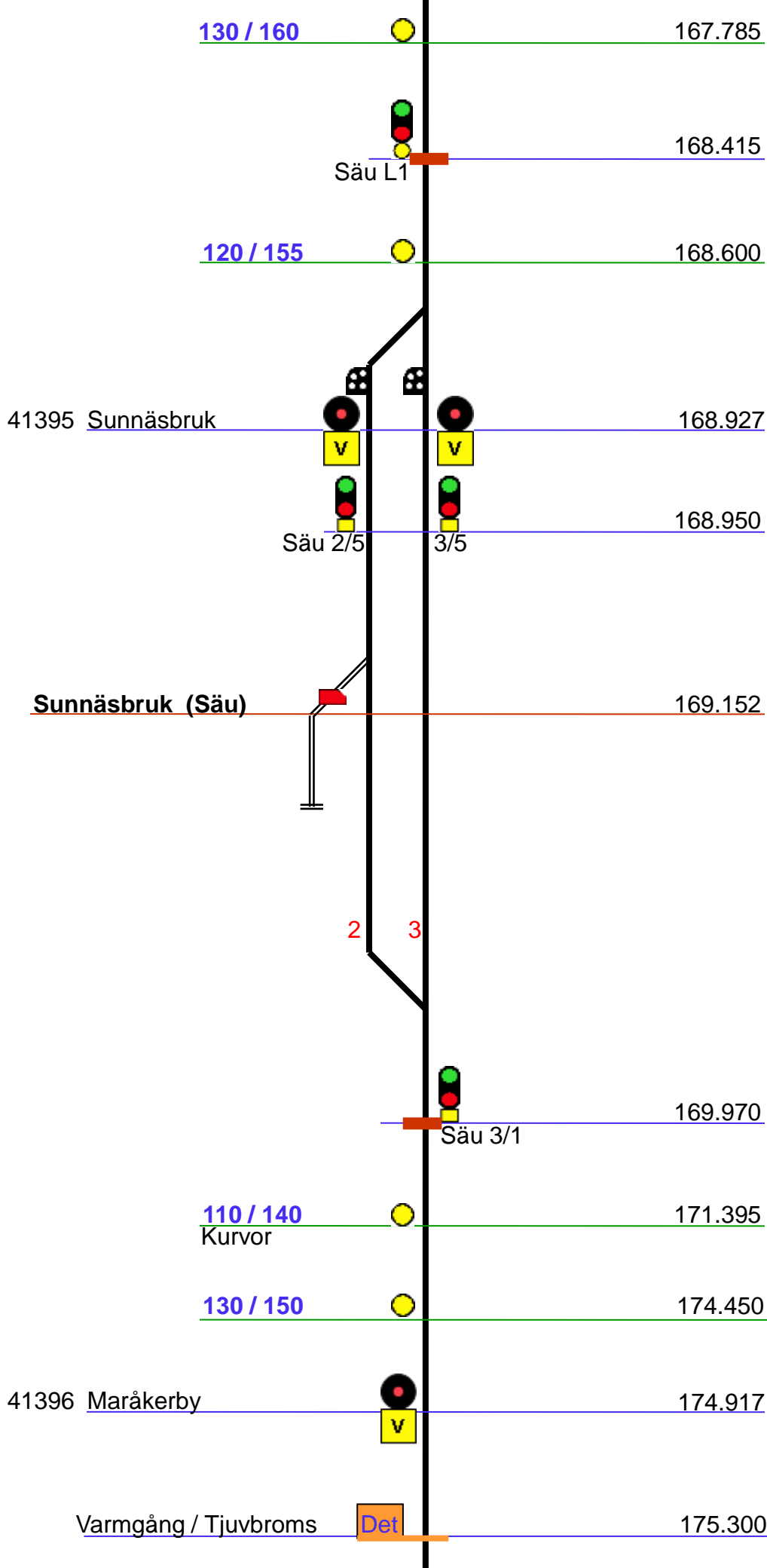
162.305

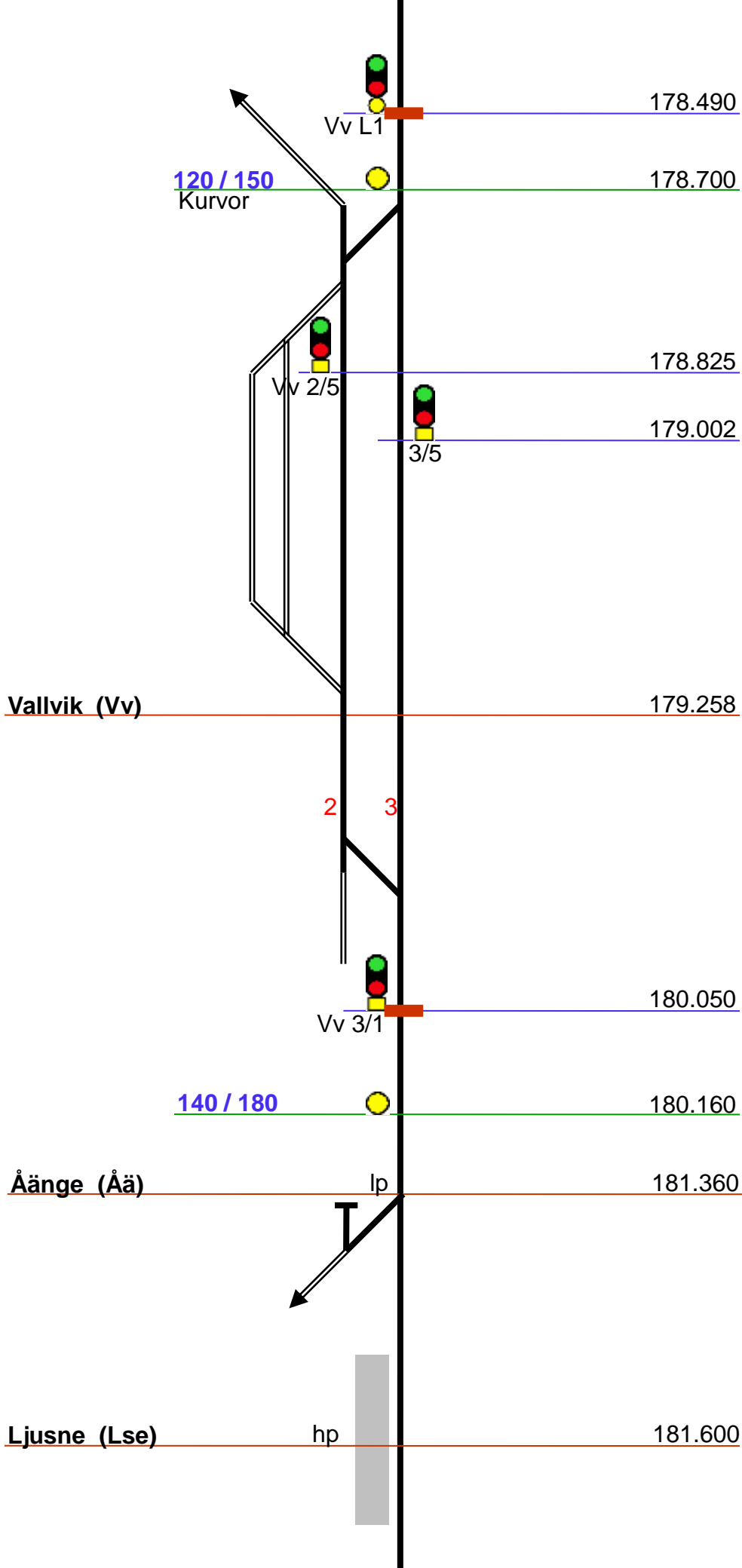
110 / 140

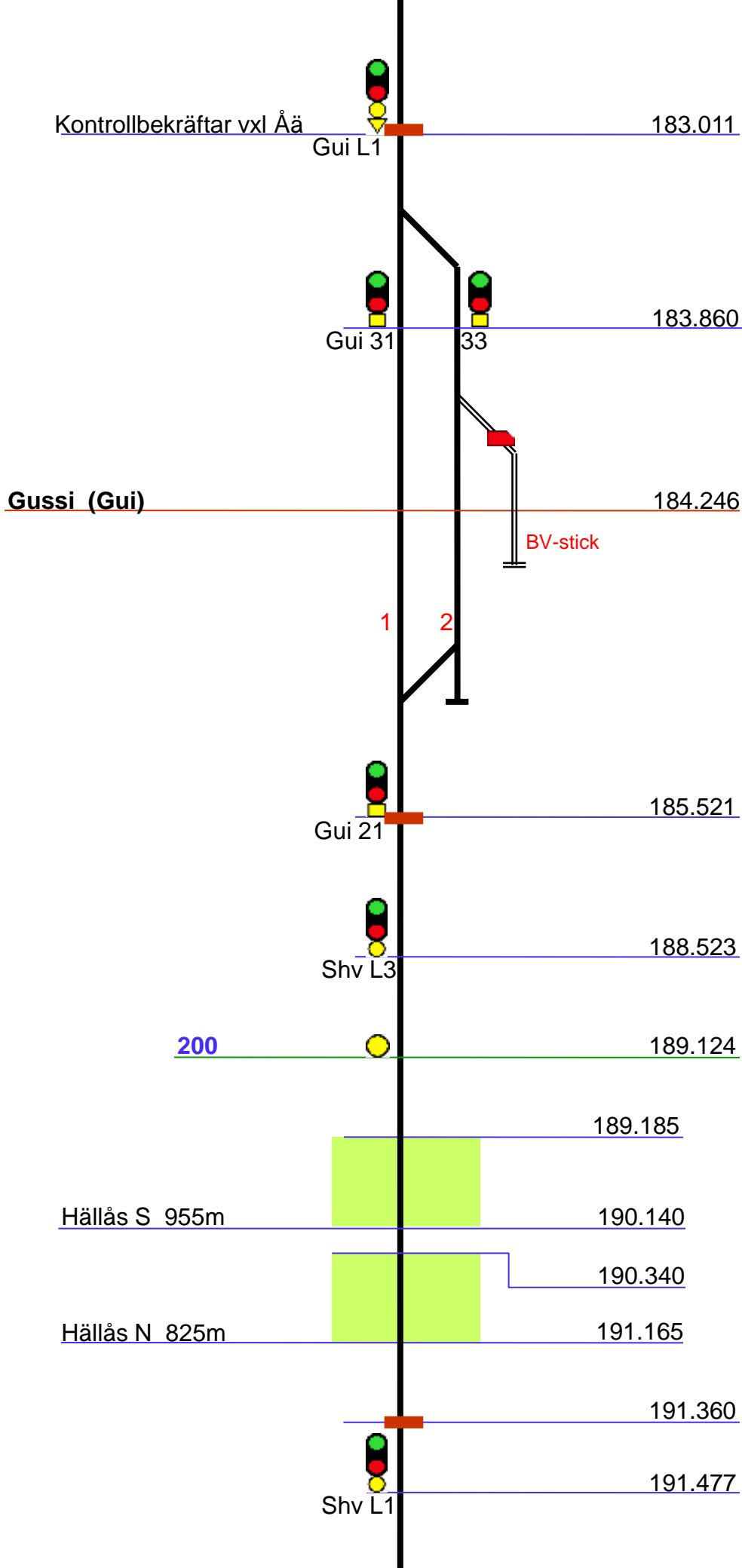


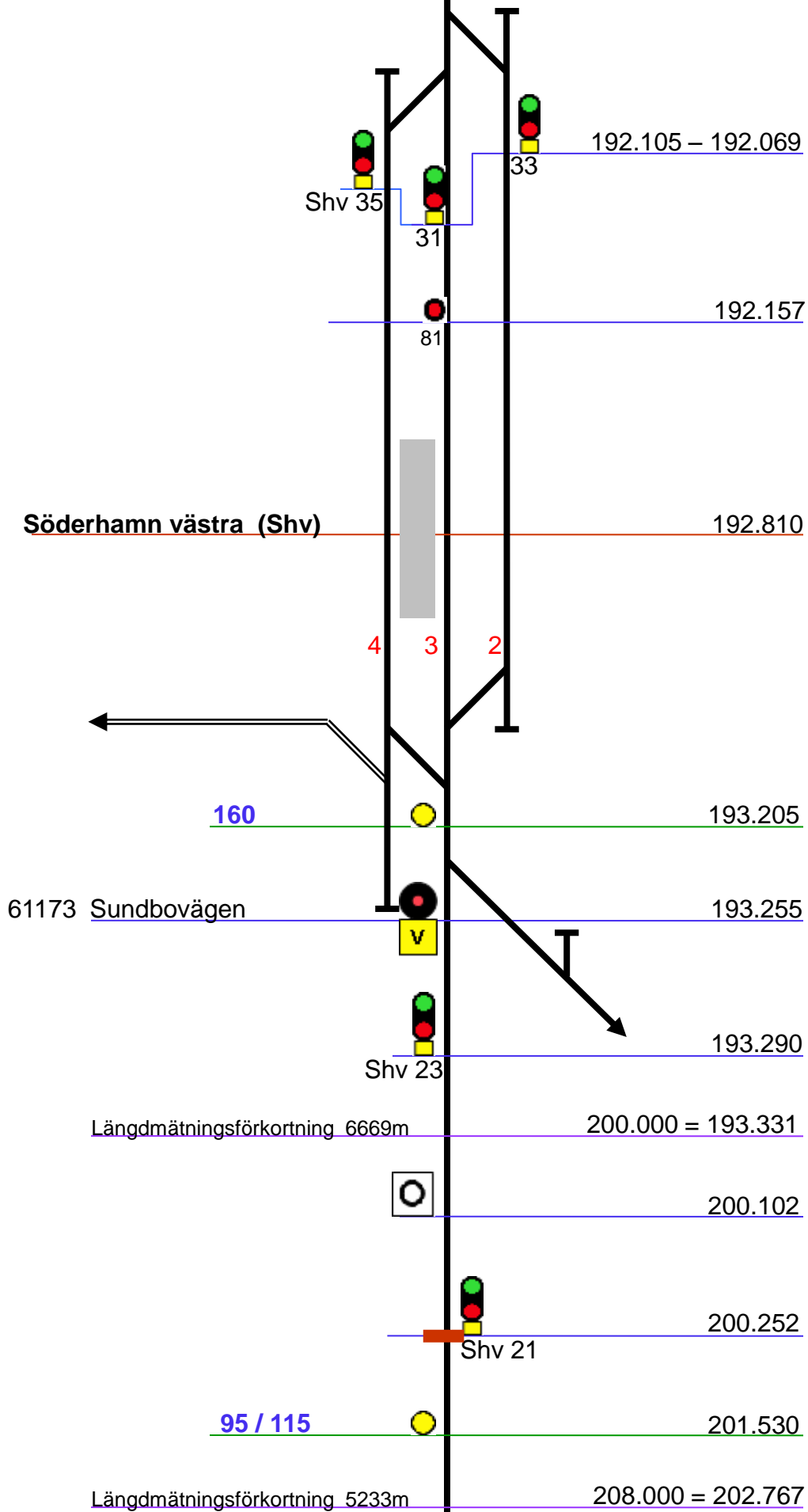
163.280

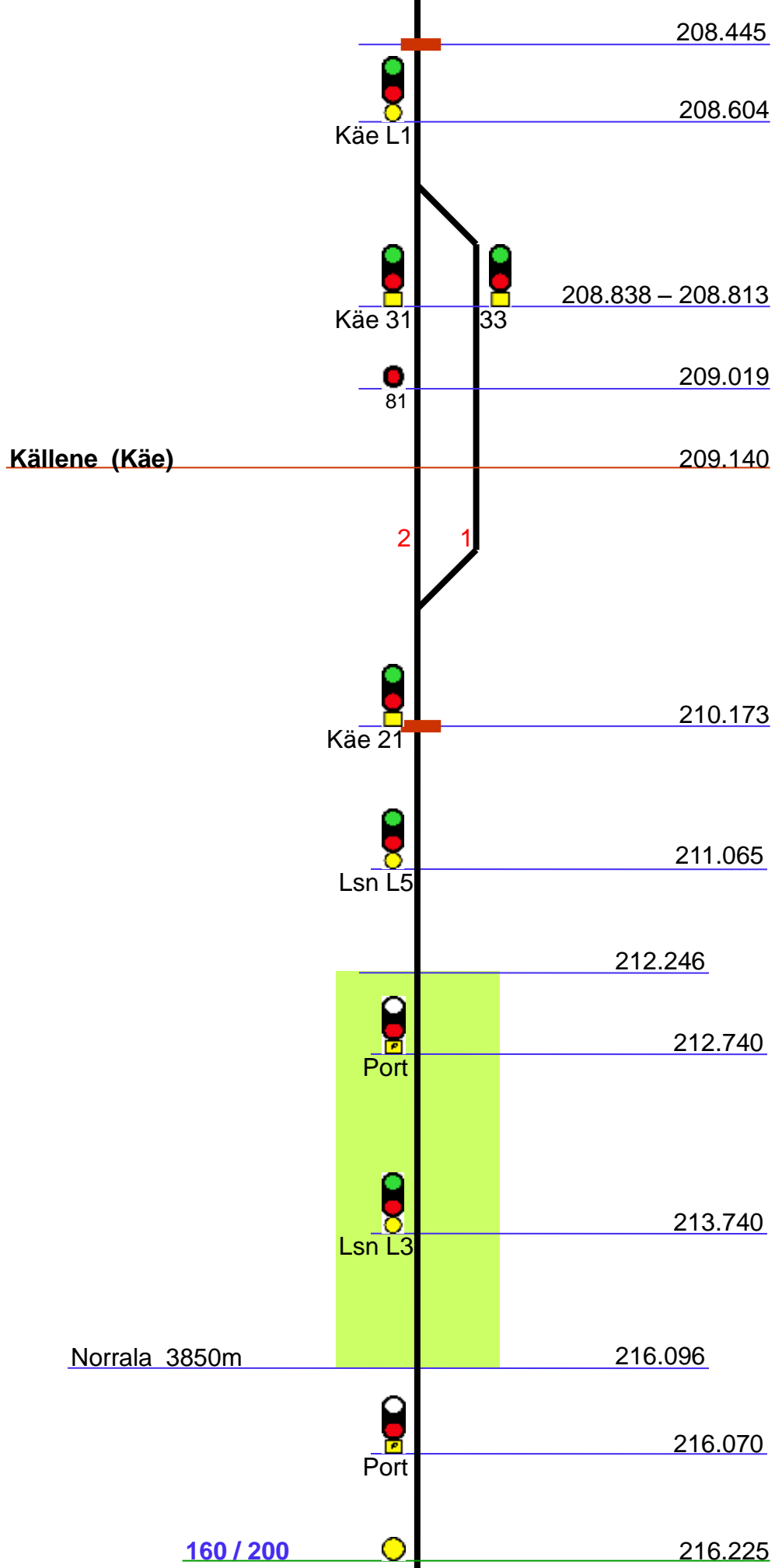
Kurvor

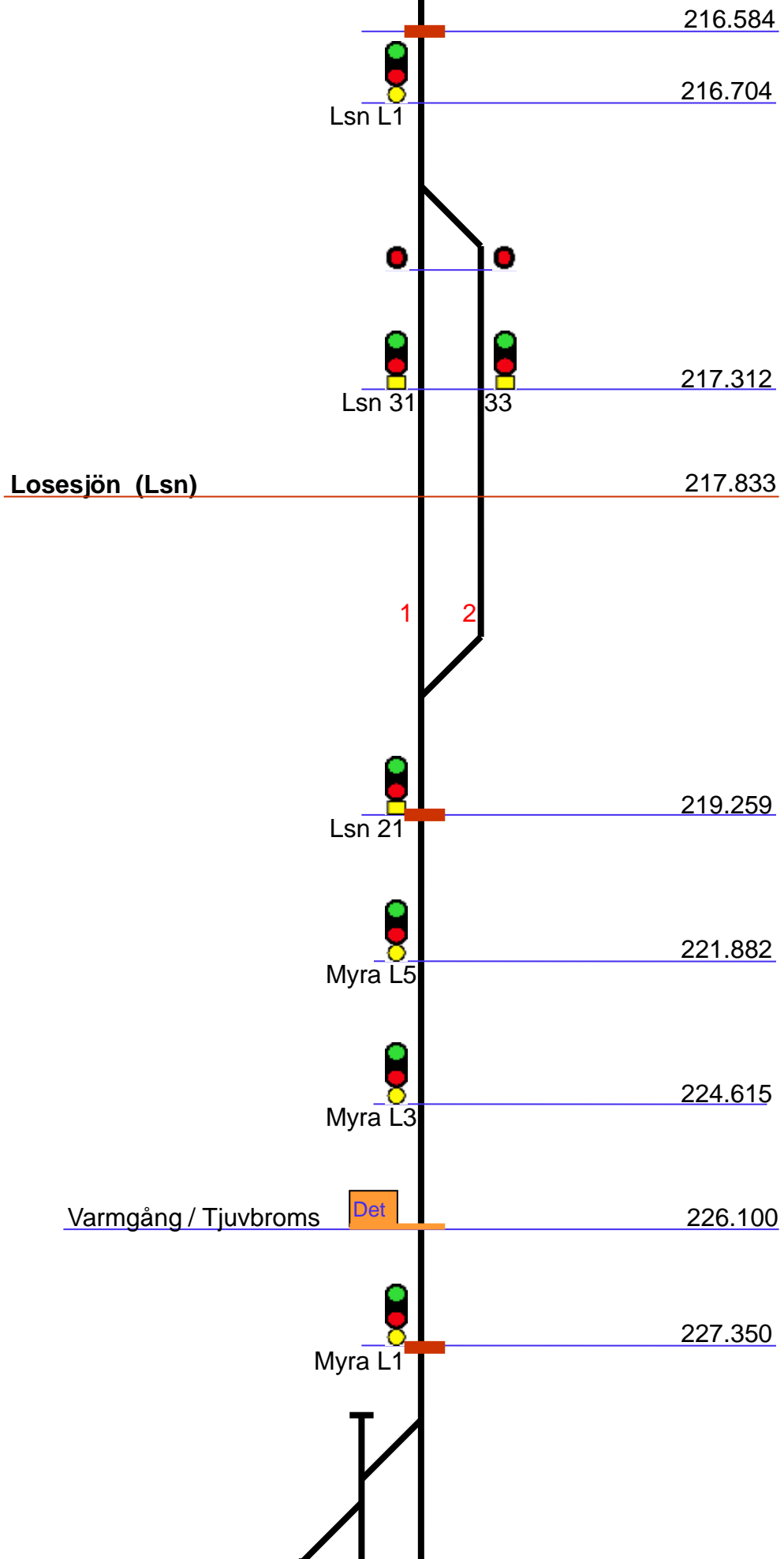


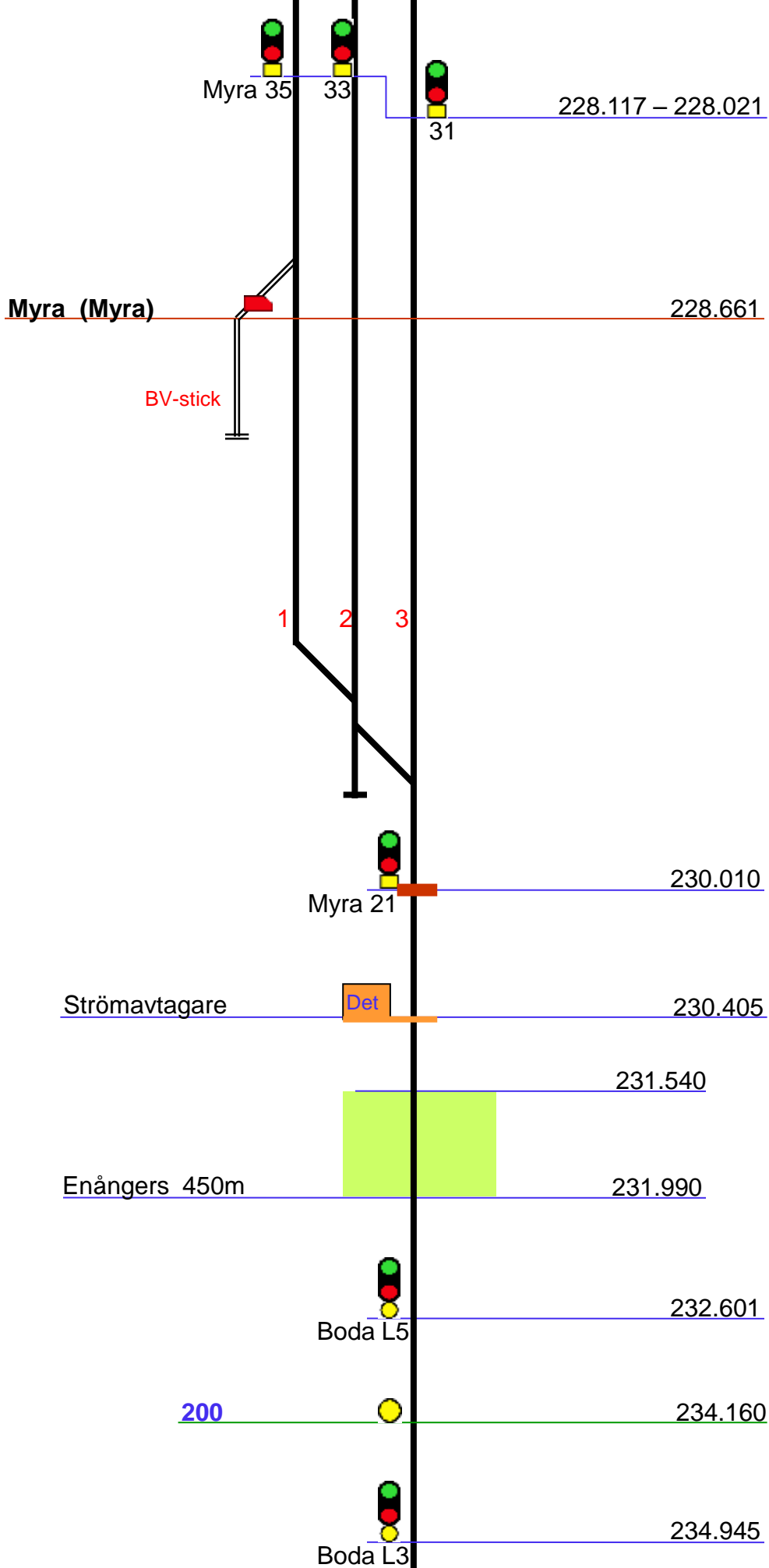


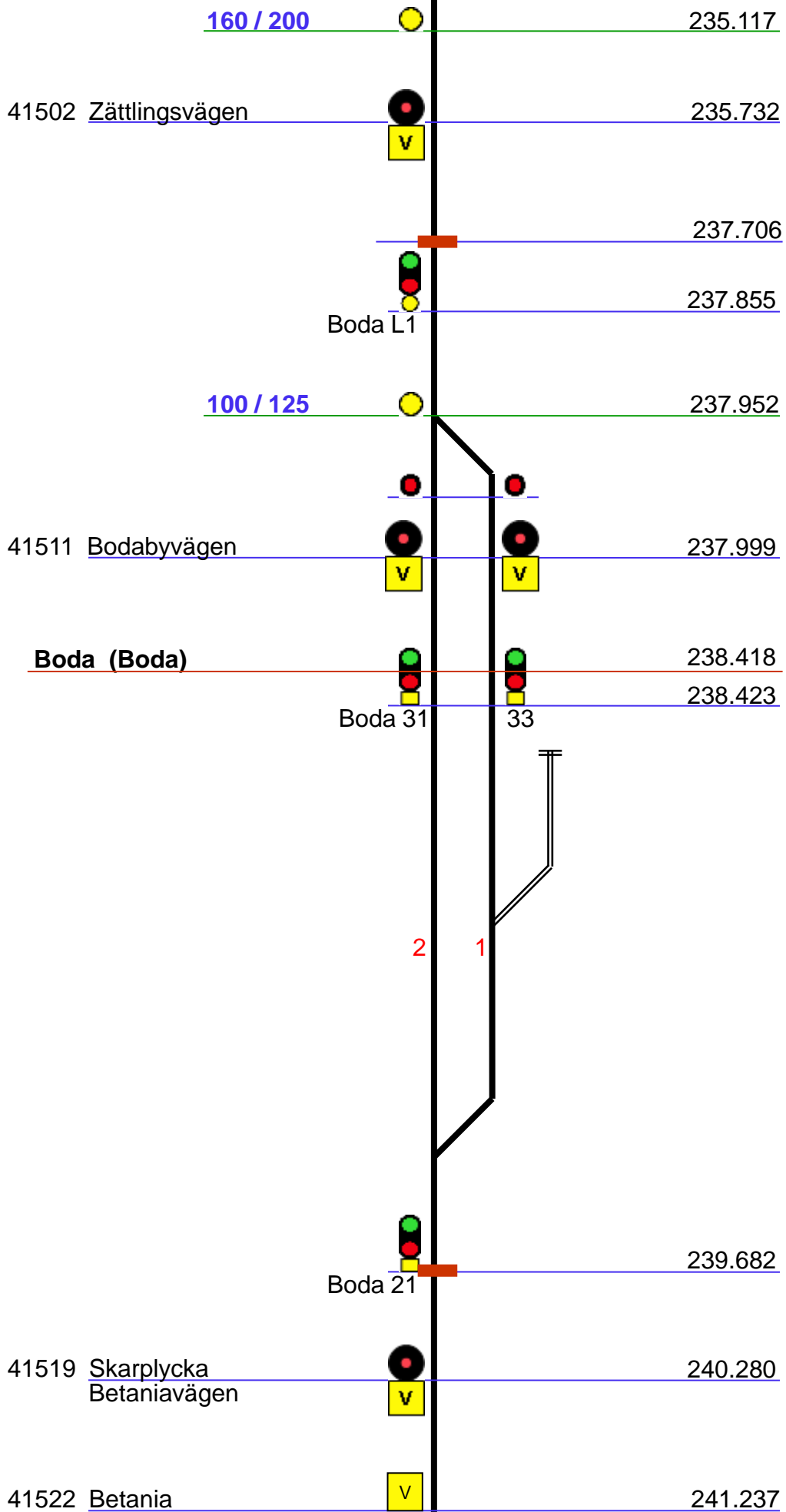


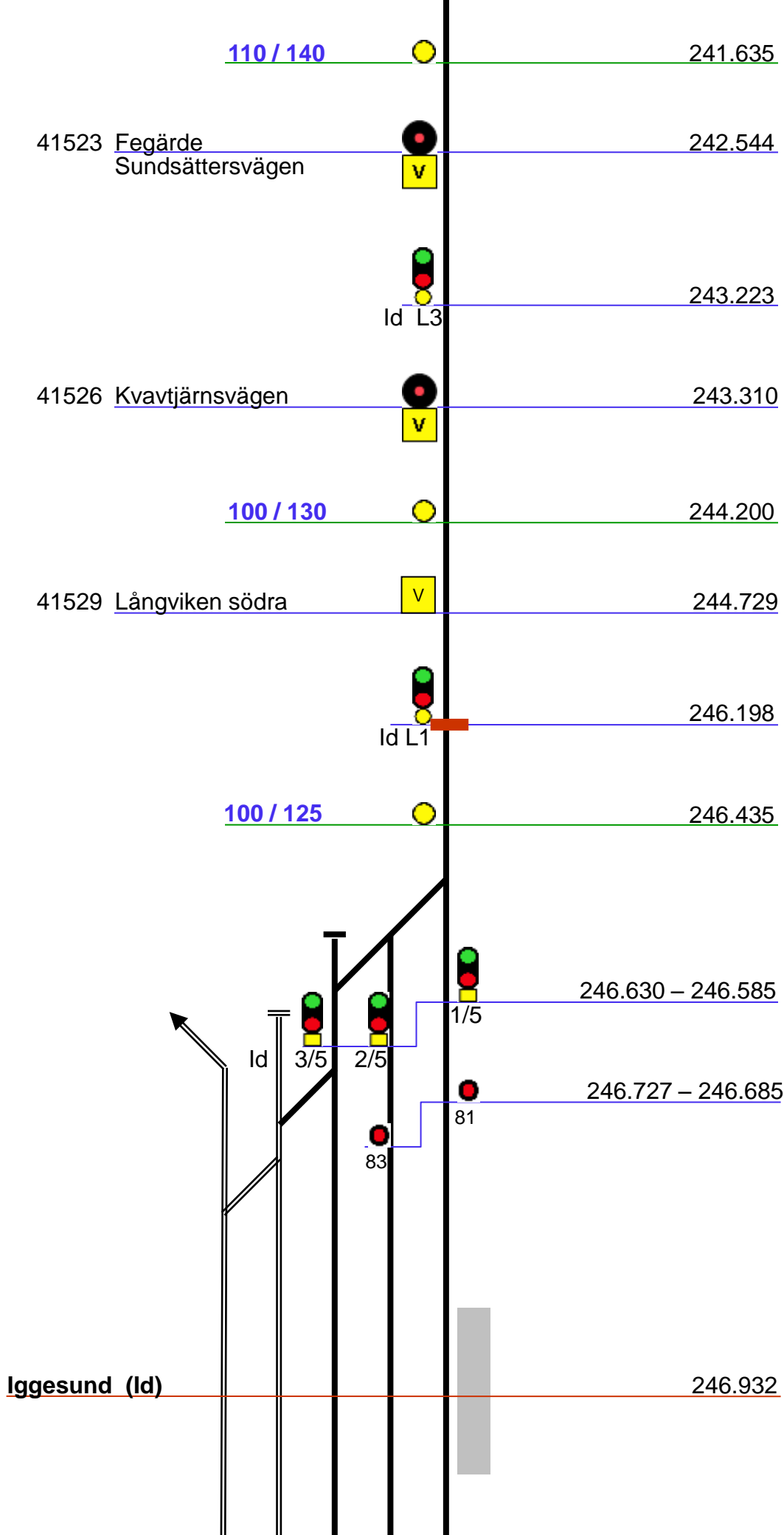


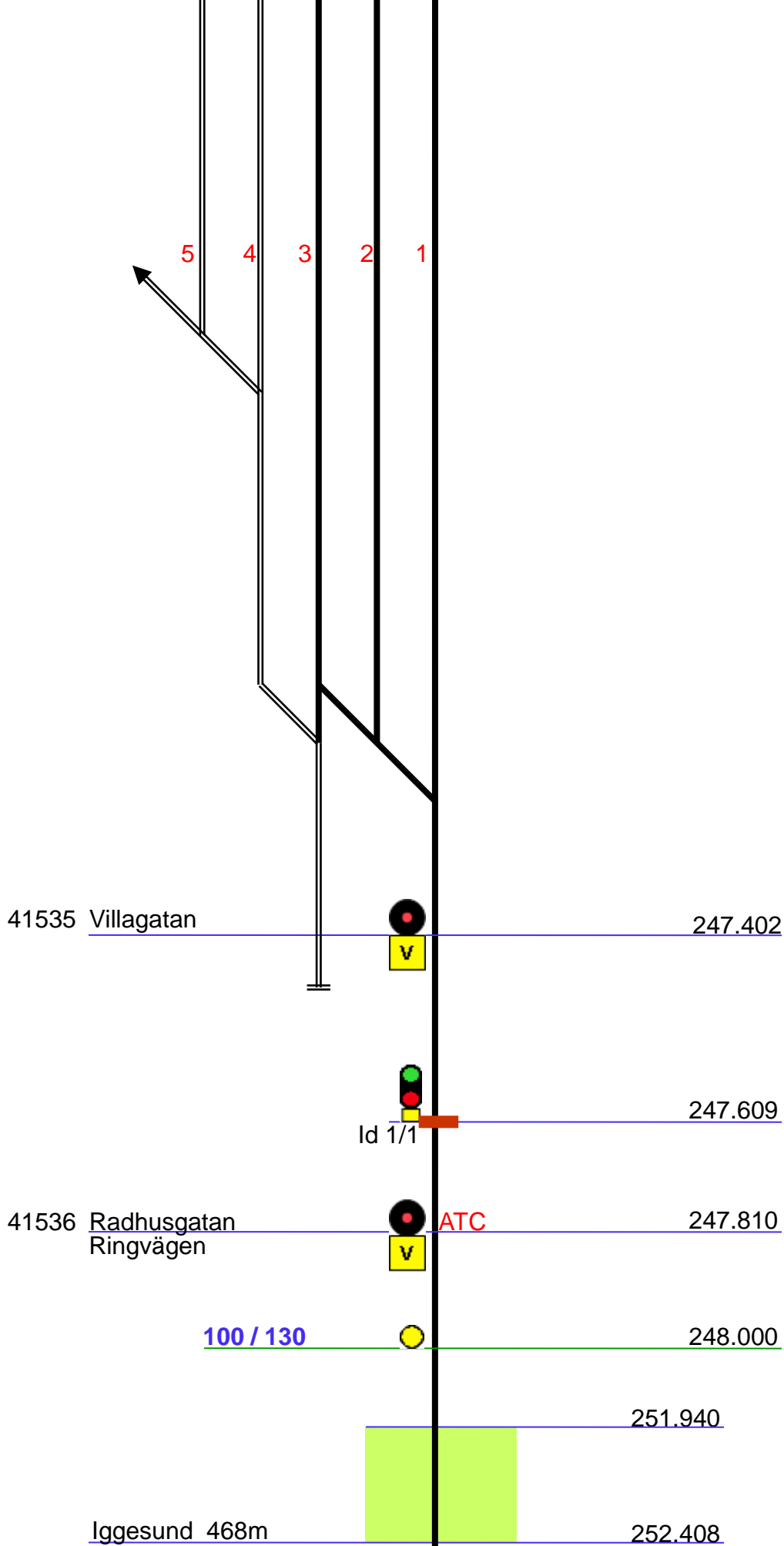


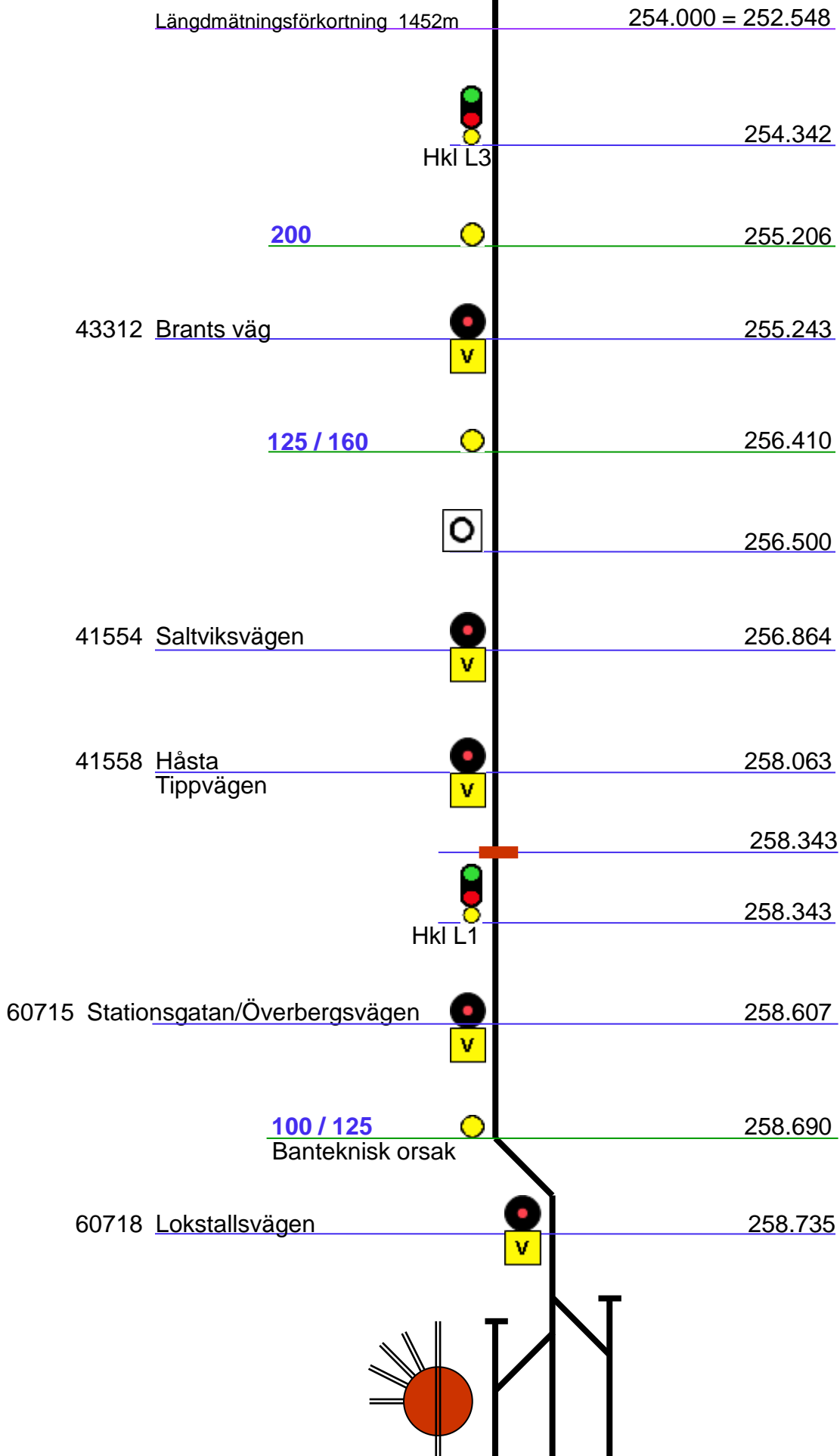


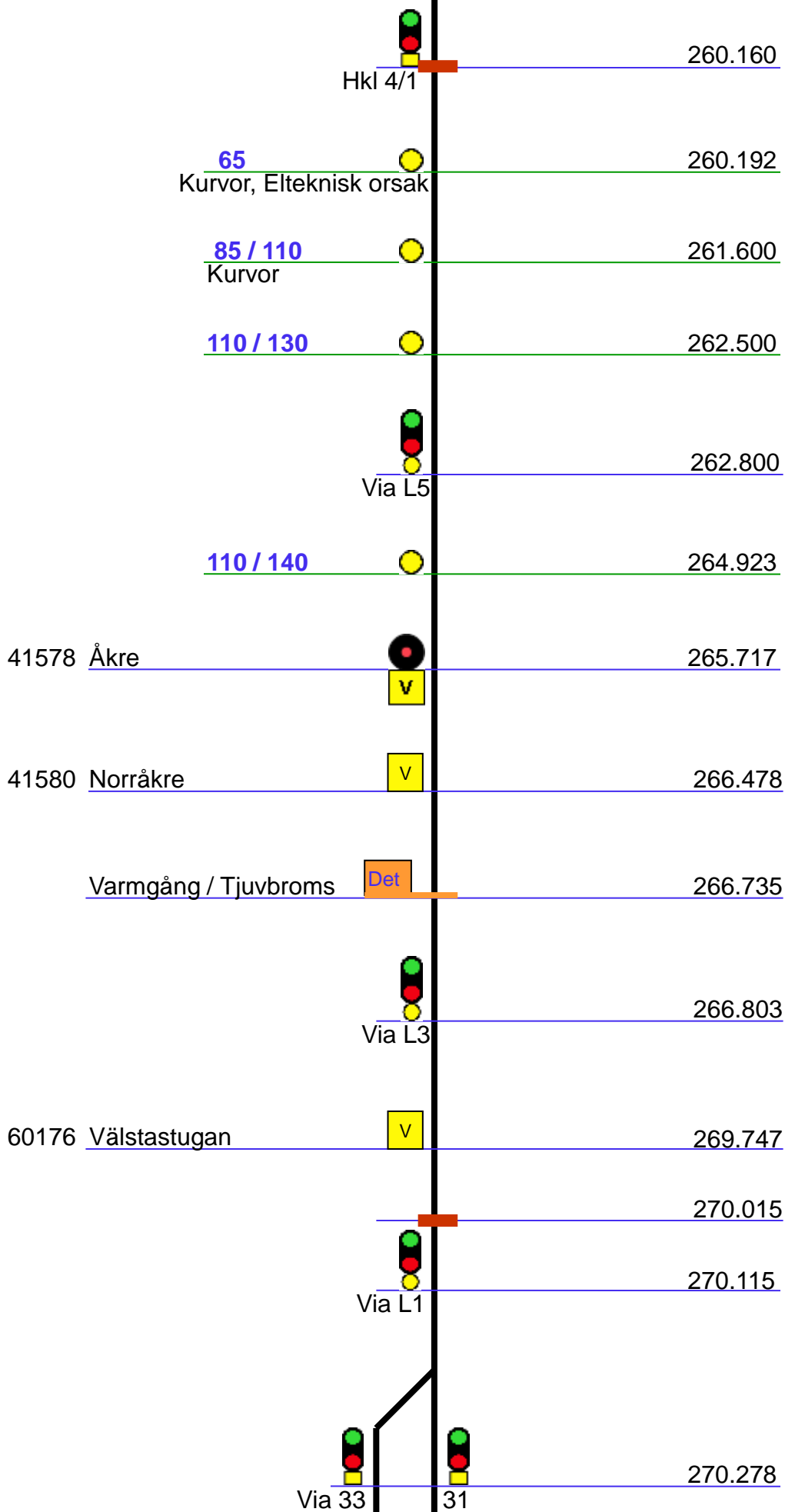


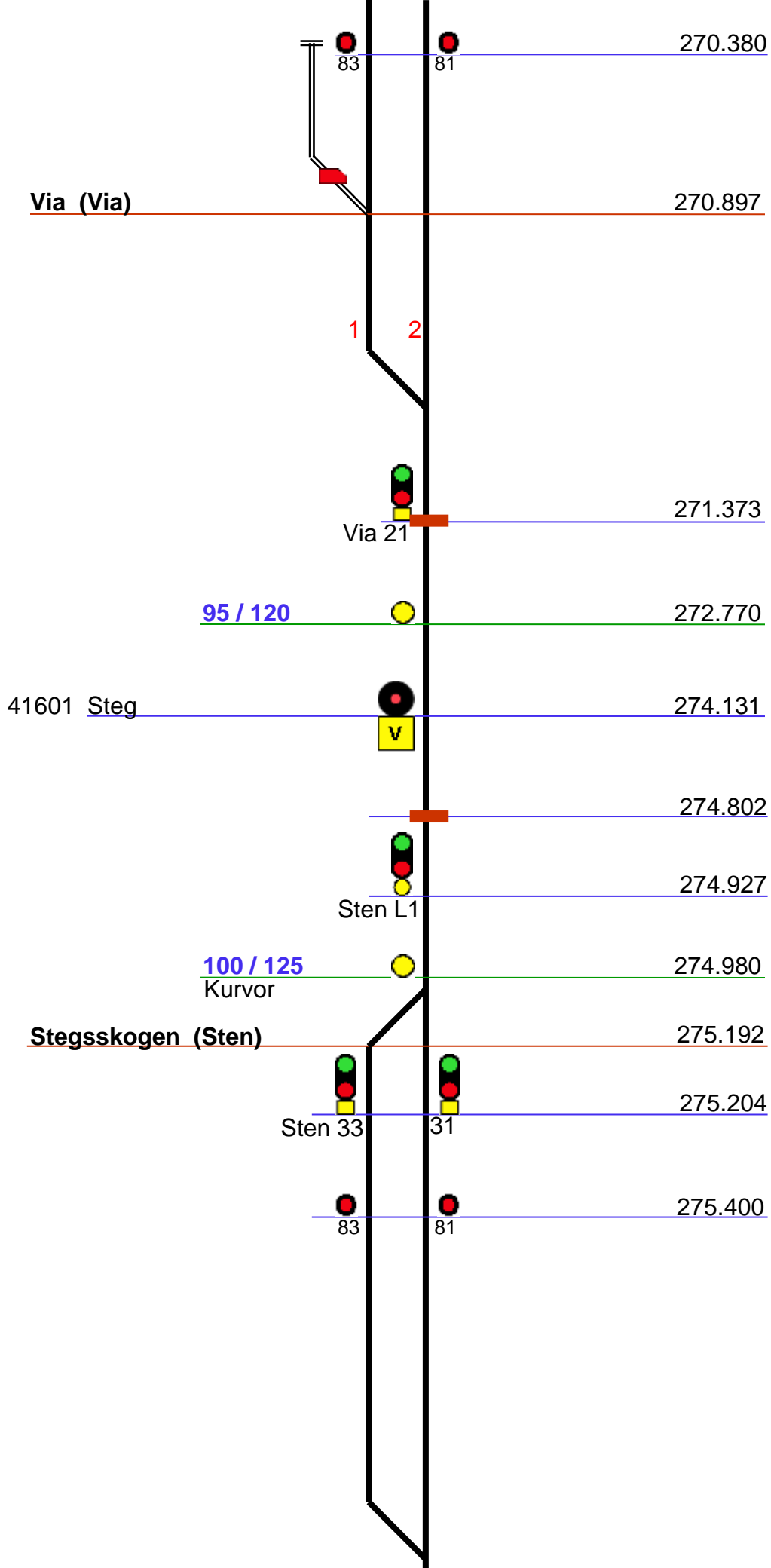


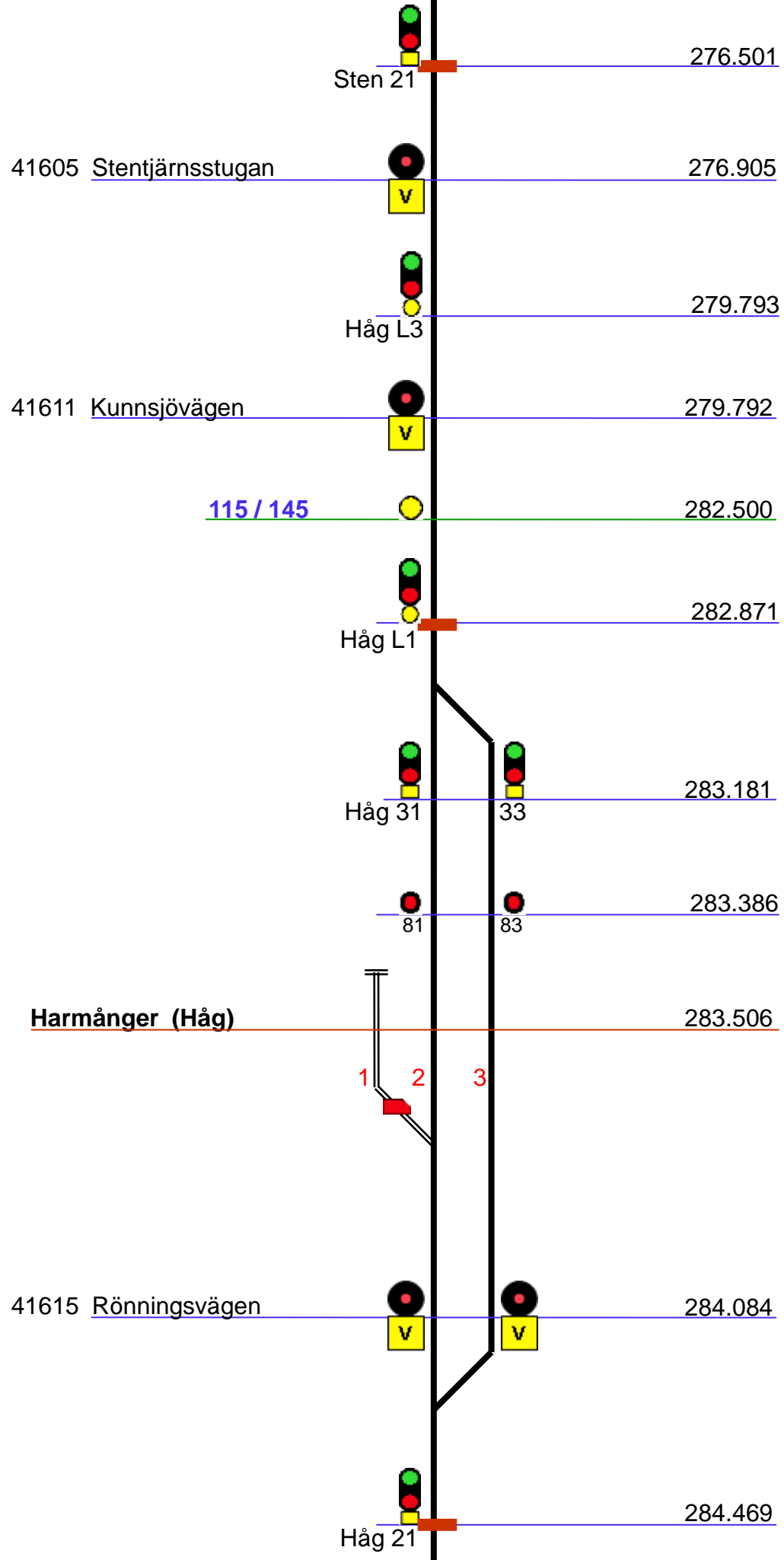


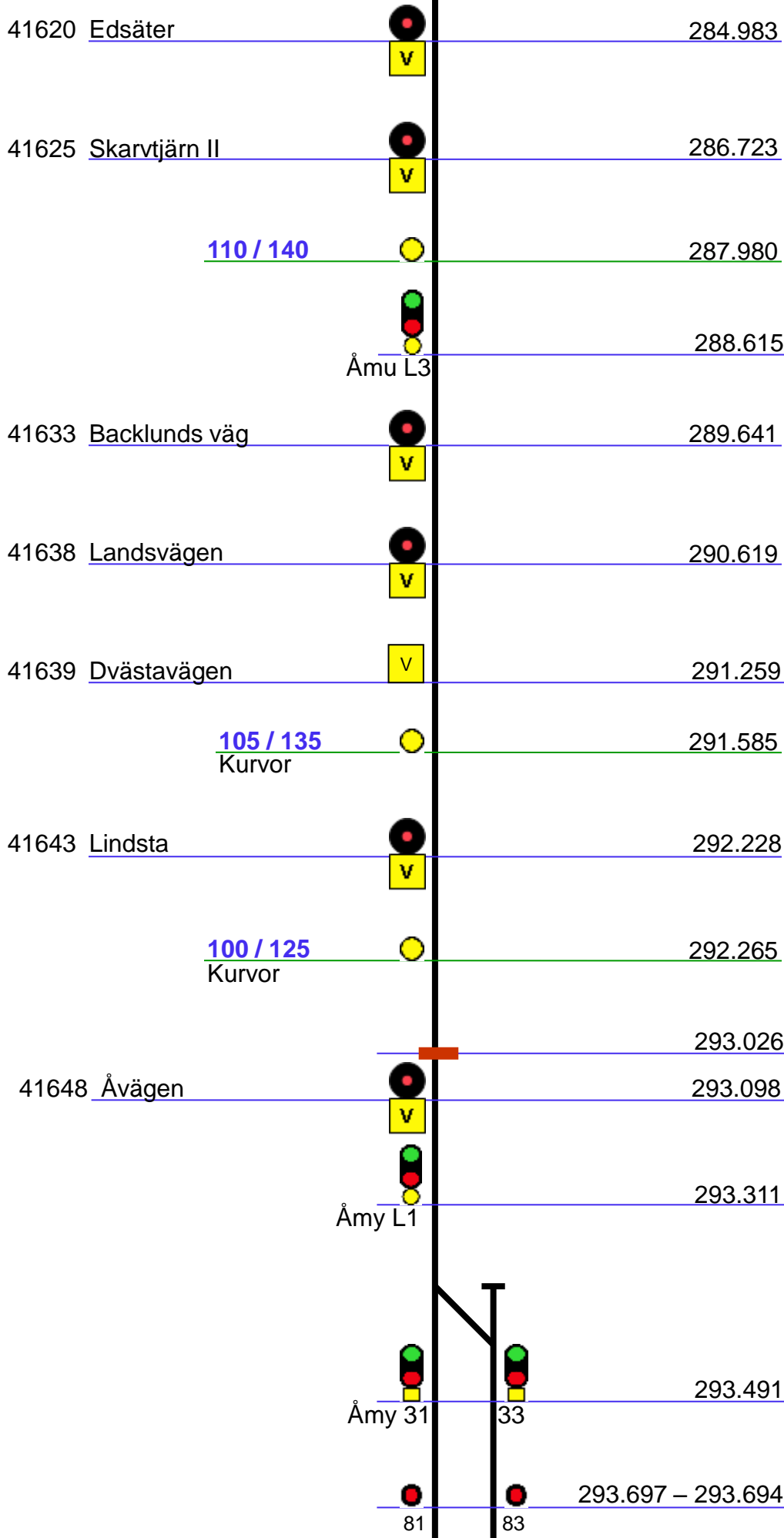


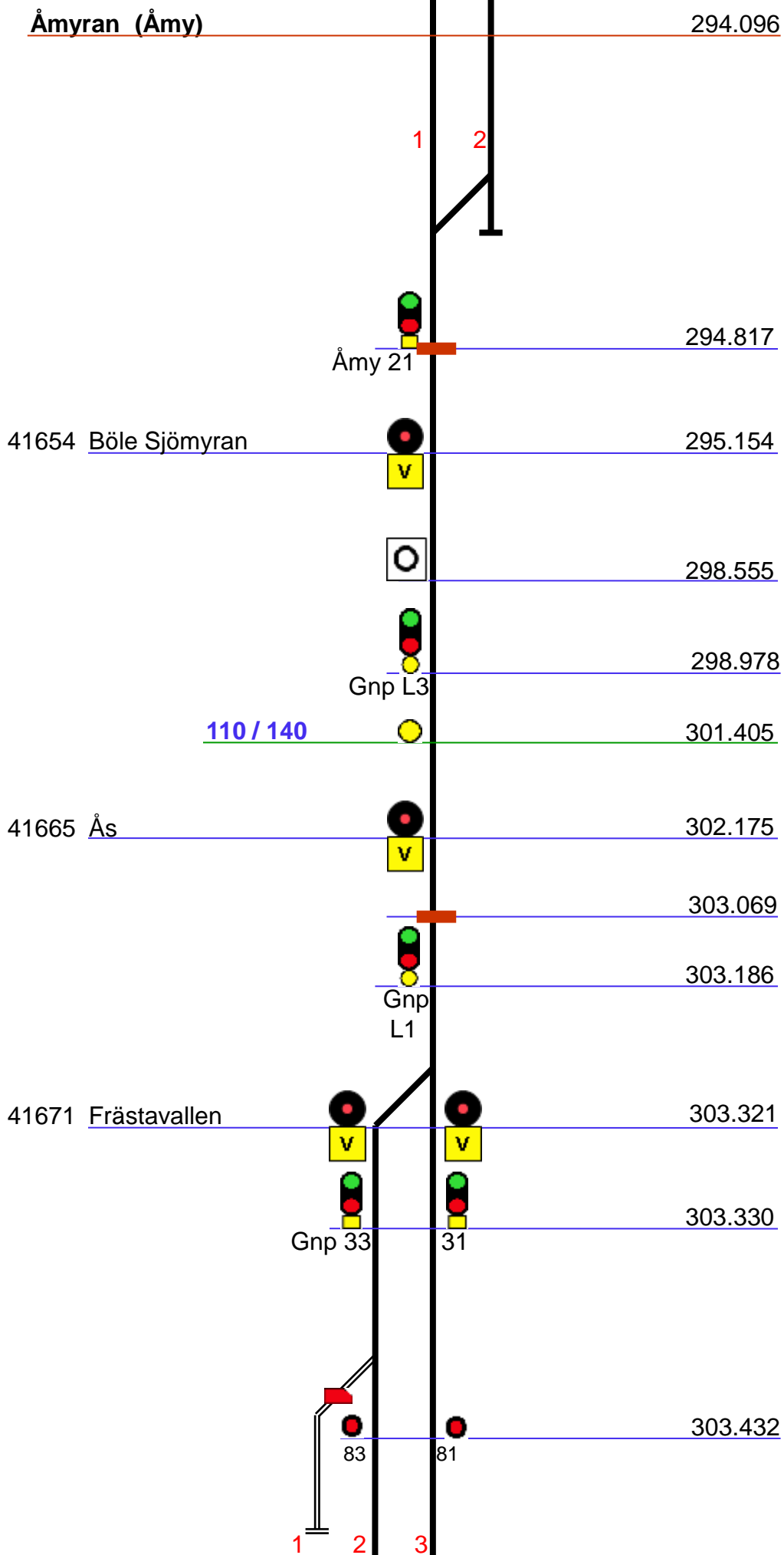


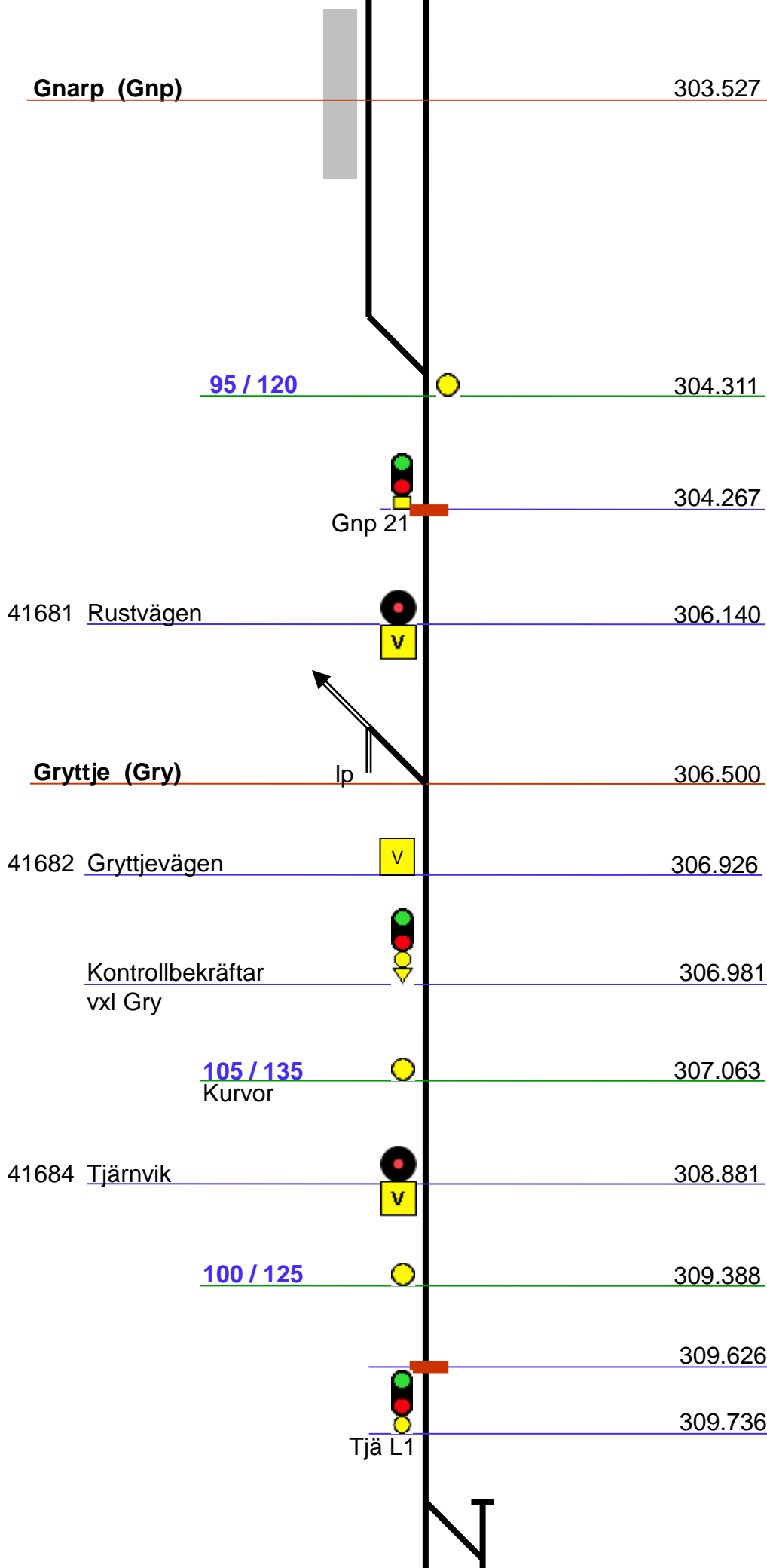


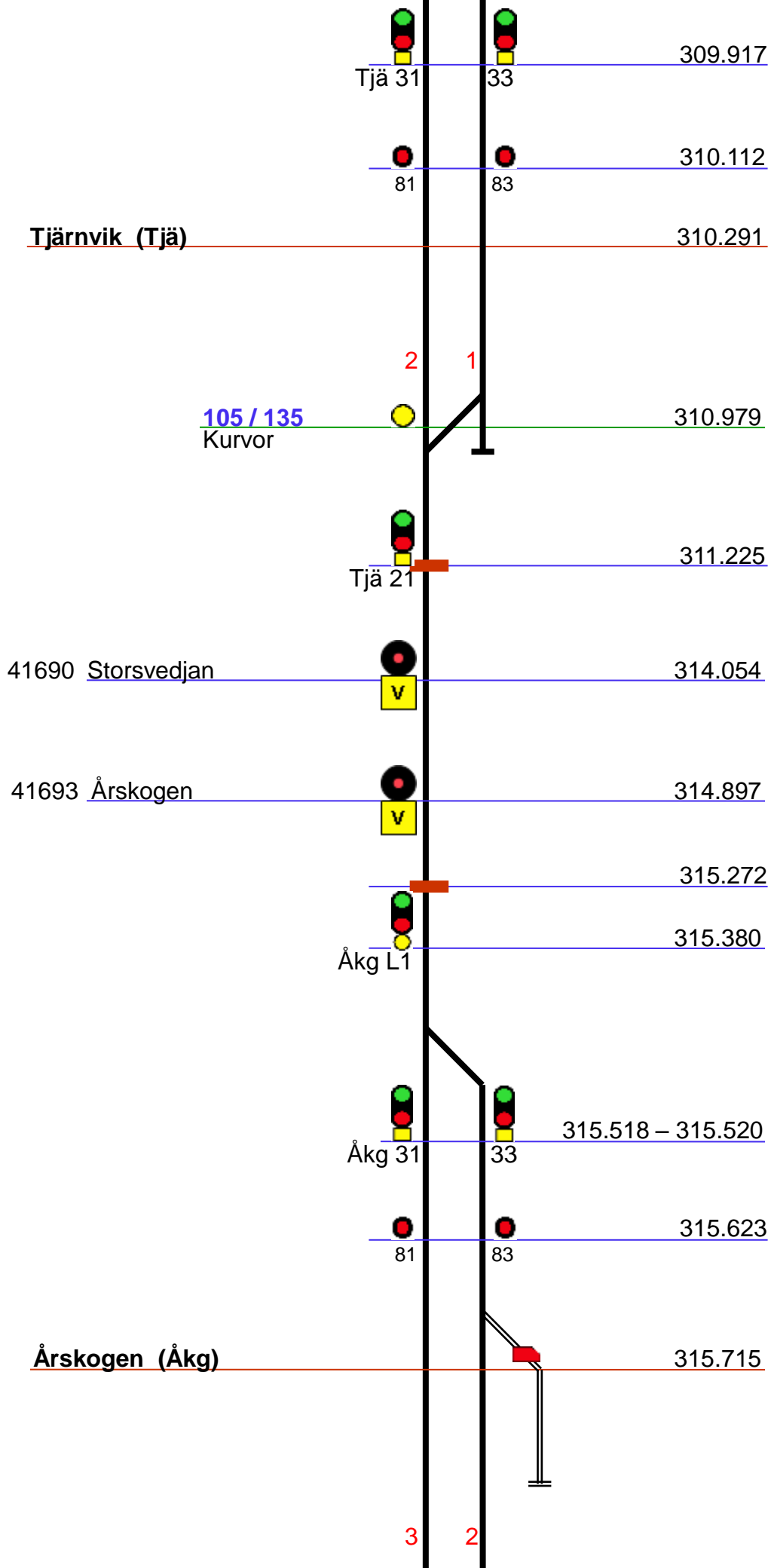


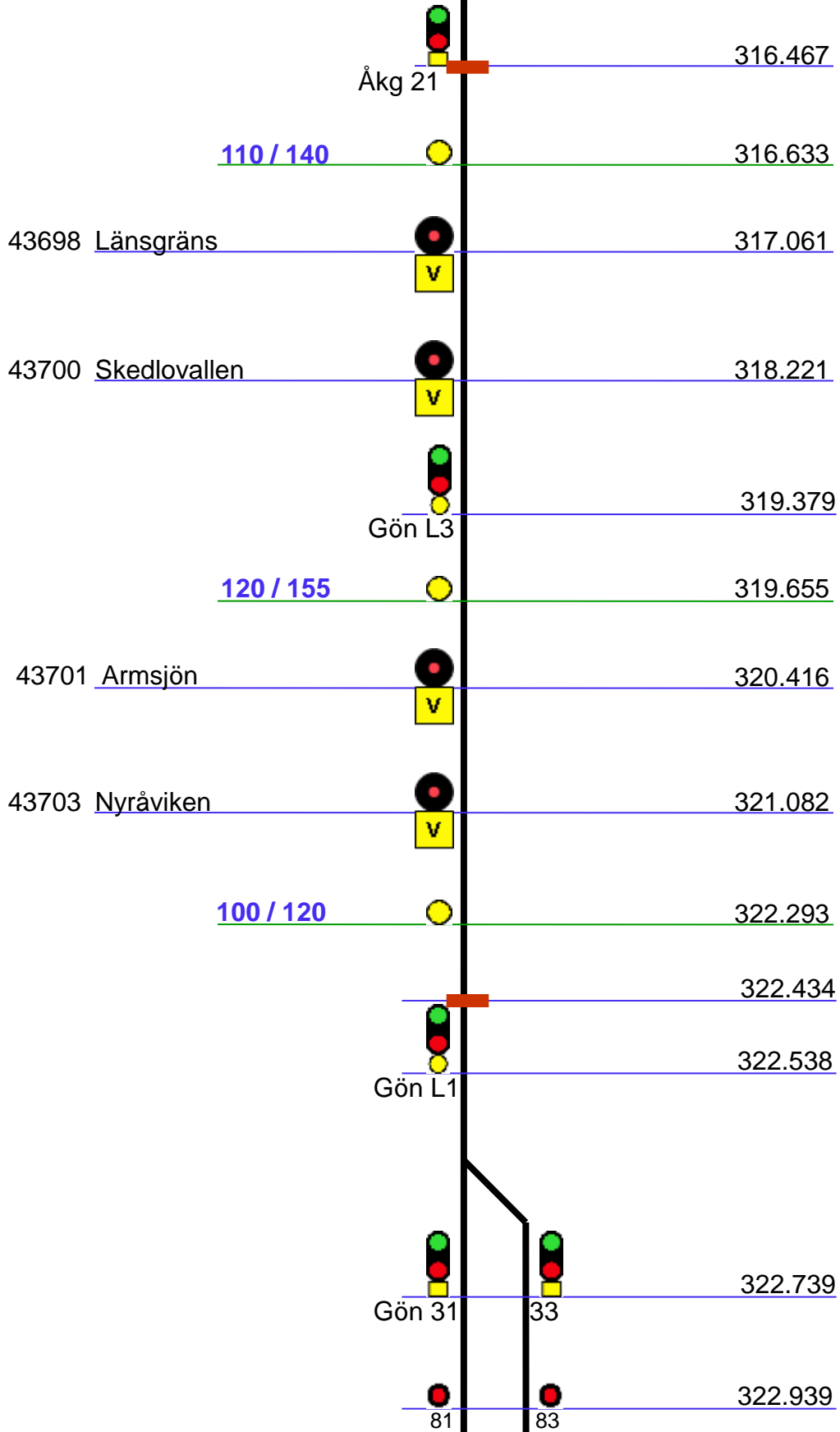












62089 Nordins väg

324.480



Gön 21

324.526

100 / 125



325.797

326.465



Maj L1

326.610

Maj 33



327.032

31



100 / 120



327.052

83



327.136

81



Maj (Maj)

327.323

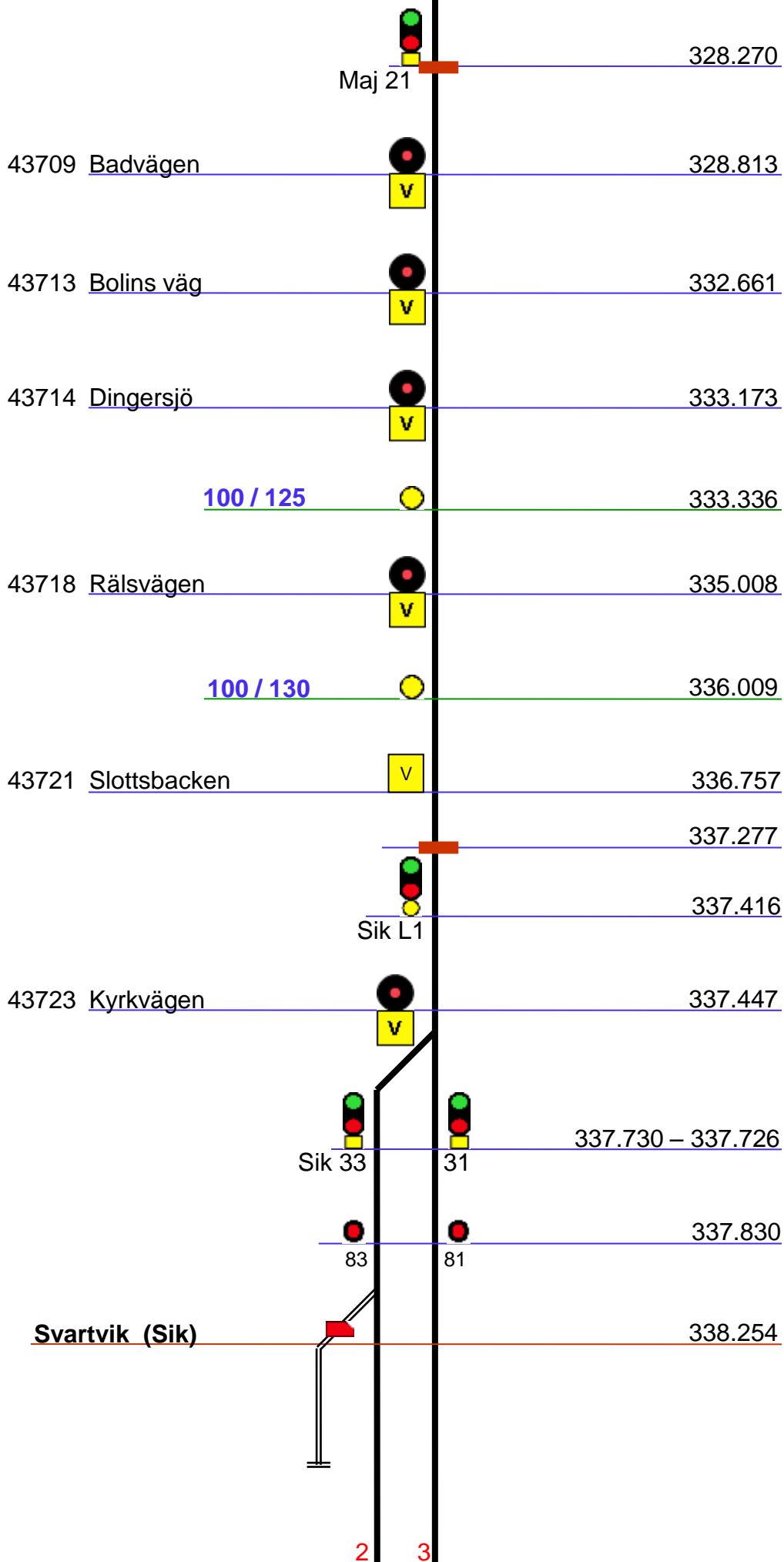
43708 Maj

327.374



2

1



Maj 21

328.270

43709 Badvägen

328.813

43713 Bolins väg

332.661

43714 Dingersjö

333.173

100 / 125

333.336

43718 Rälsvägen

335.008

100 / 130

336.009

43721 Slottsbacken

336.757

337.277

Sik L1

337.416

43723 Kyrkvägen

337.447

Sik 33

31

337.730 - 337.726

83

81

337.830


Svartvik (Sik)

338.254

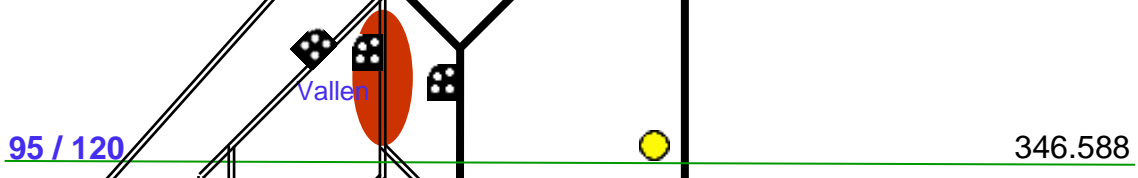
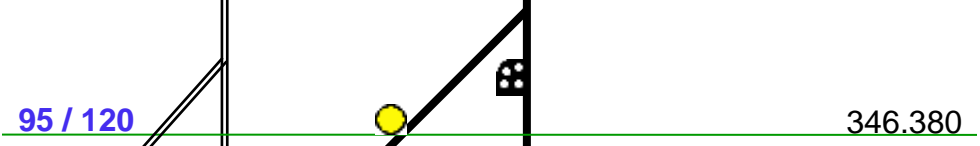
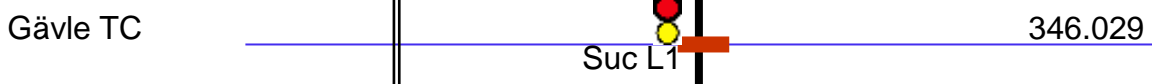
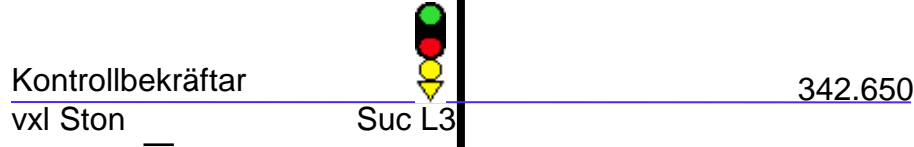
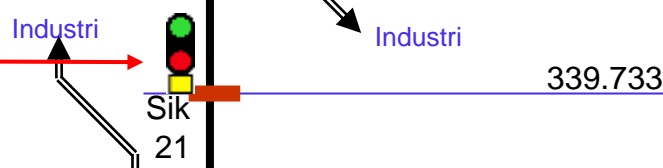
2

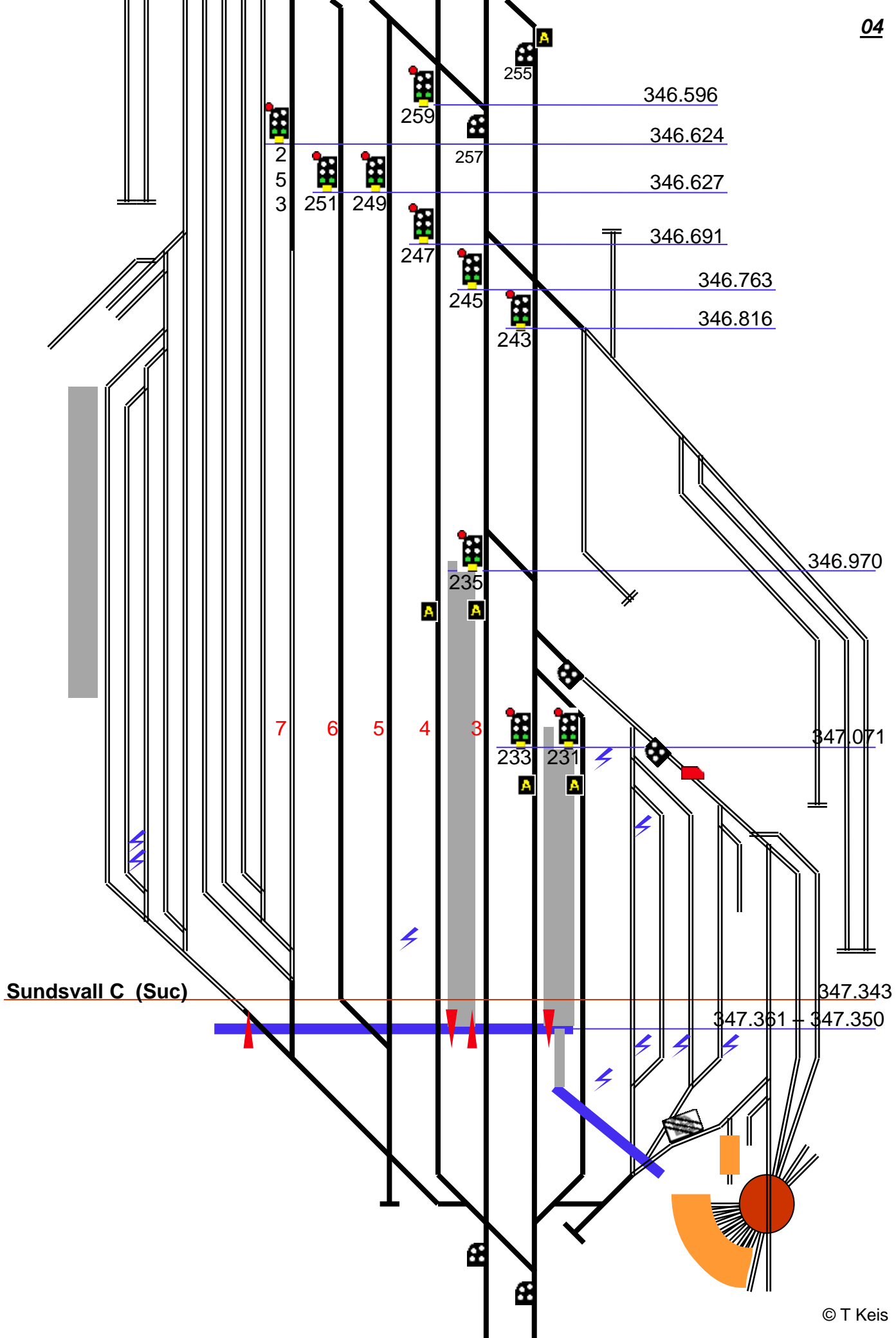
3

Kort siktsträcka



Kort siktsträcka





43737 Nybrogatan 347.635 578.472

61323 Östra Esplanadgatan
Esplanaden 347.775 578.334

43739 Västra Esplanadgatan
Esplanaden 347.810 578.300

40 347.830 578.259

43740 Fredsgatan 347.880 578.229

43741 Thulegatan 347.998 578.116

43742 Skolhusallén 348.151 577.945

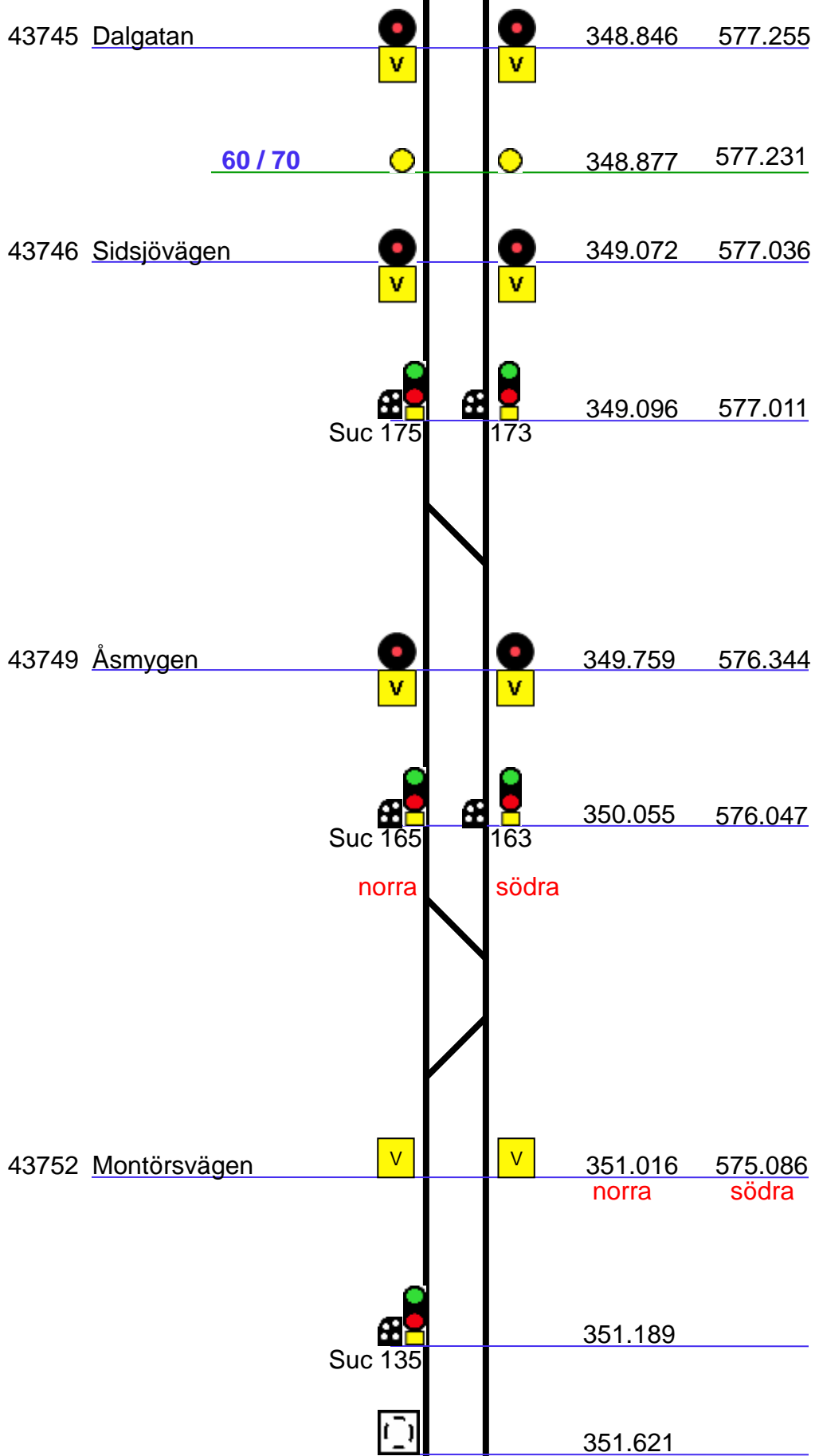
Suc 185 183 348.198 577.902

43743 Floragatan 348.296 577.824

norra södra

Sundsvall västra (Suvå) hst 348.383 577.715
norra södra

348.640 577.459



Ånge TC

