

43737 Nybrogatan 347.635 578.472

61323 Östra Esplanadgatan  
Esplanaden 347.775 578.334

43739 Västra Esplanadgatan  
Esplanaden 347.810 578.300

40 347.830 578.259

43740 Fredsgatan 347.880 578.229

43741 Thulegatan 347.998 578.116

43742 Skolhusallén 348.151 577.945

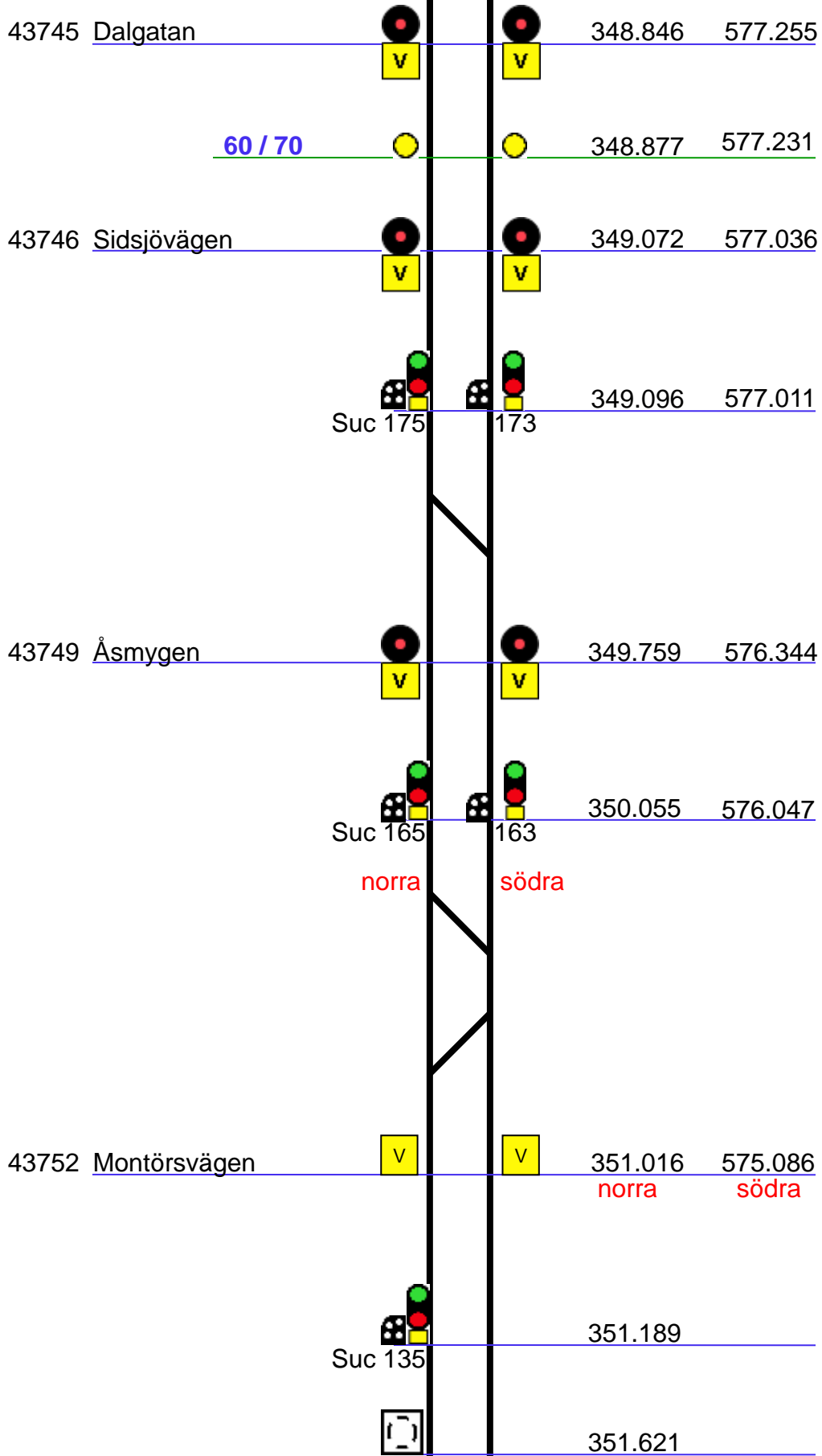
Suc 185 348.198 577.902  
183

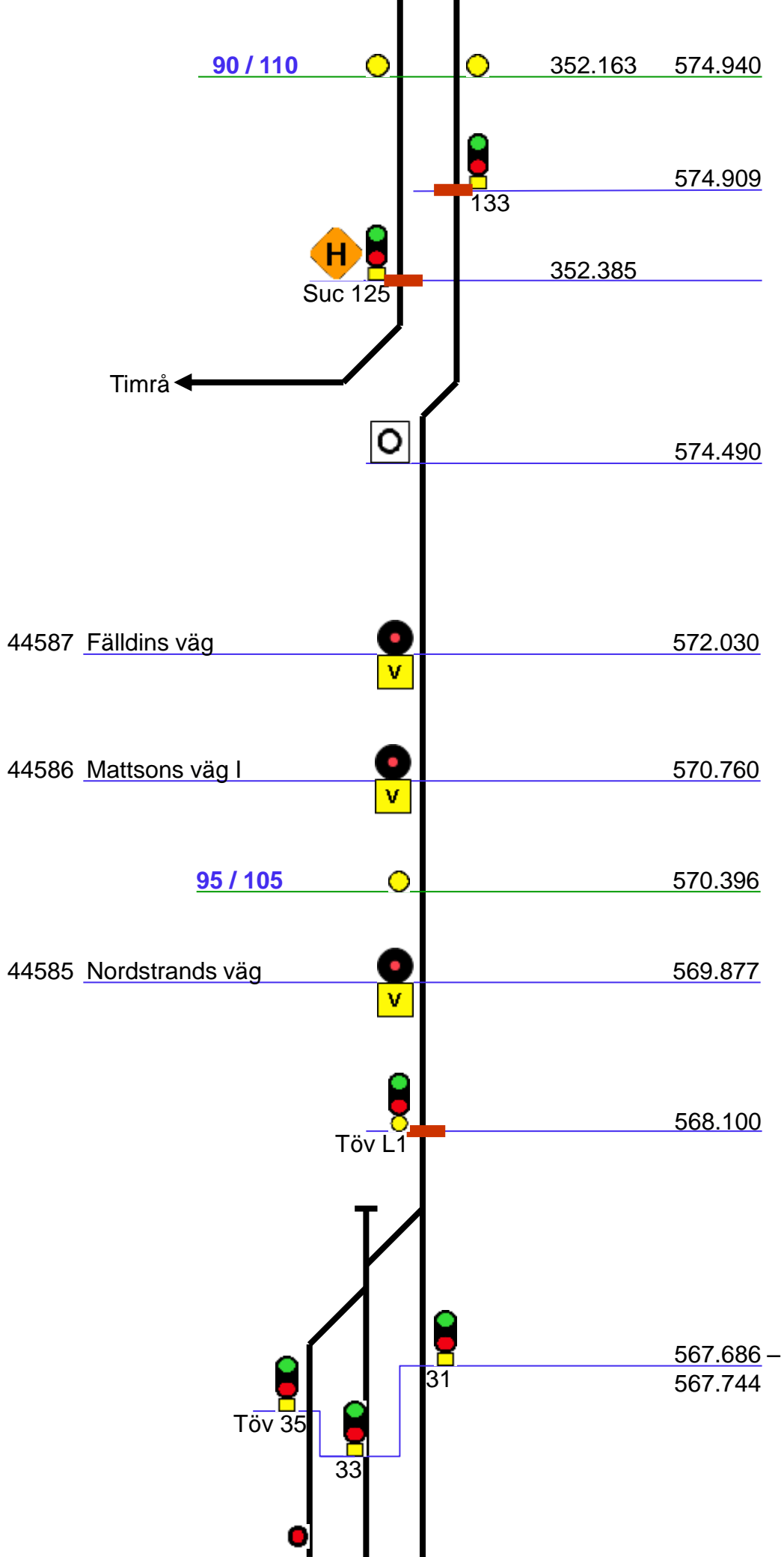
43743 Floragatan 348.296 577.824

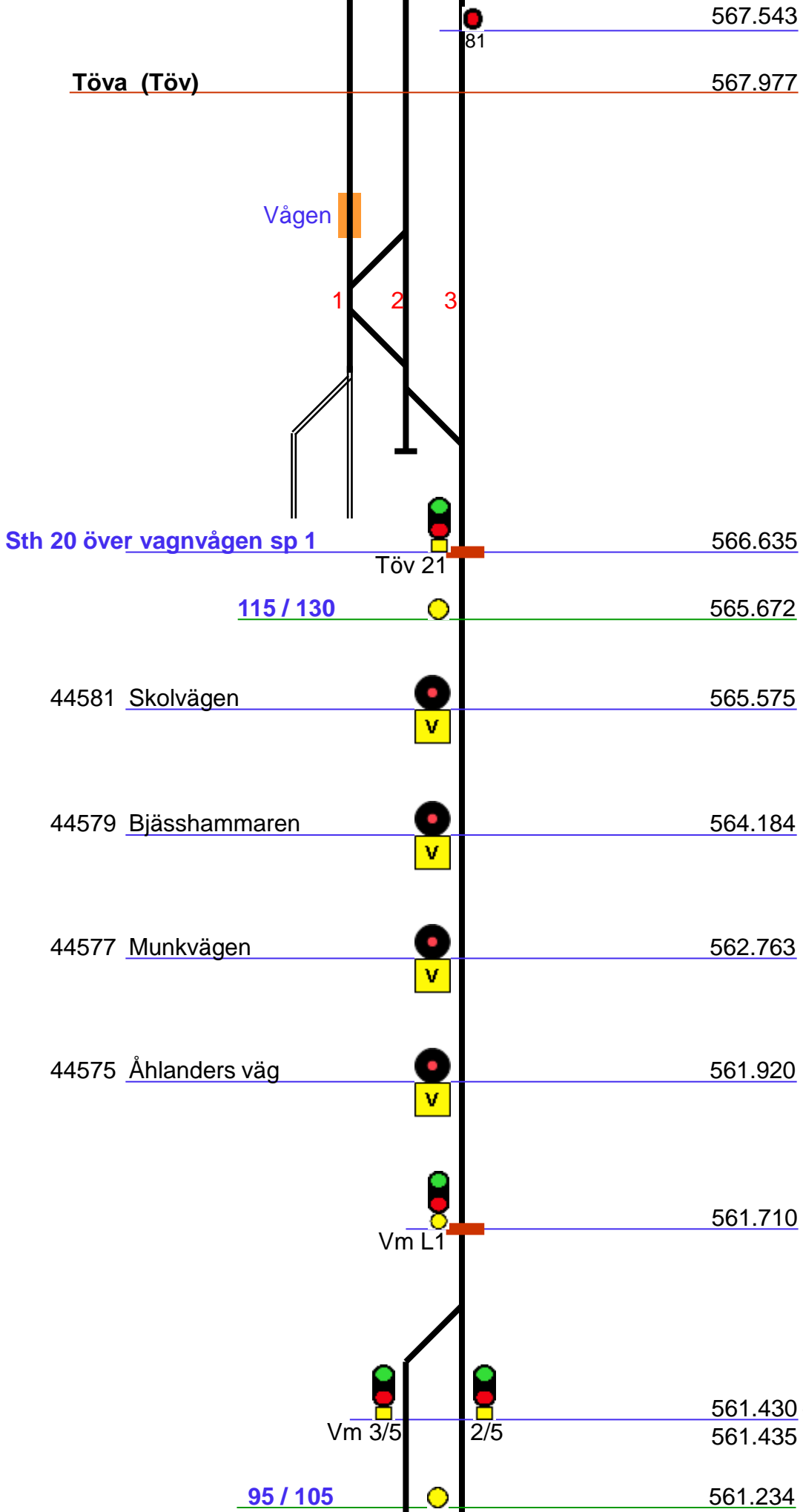
norra södra

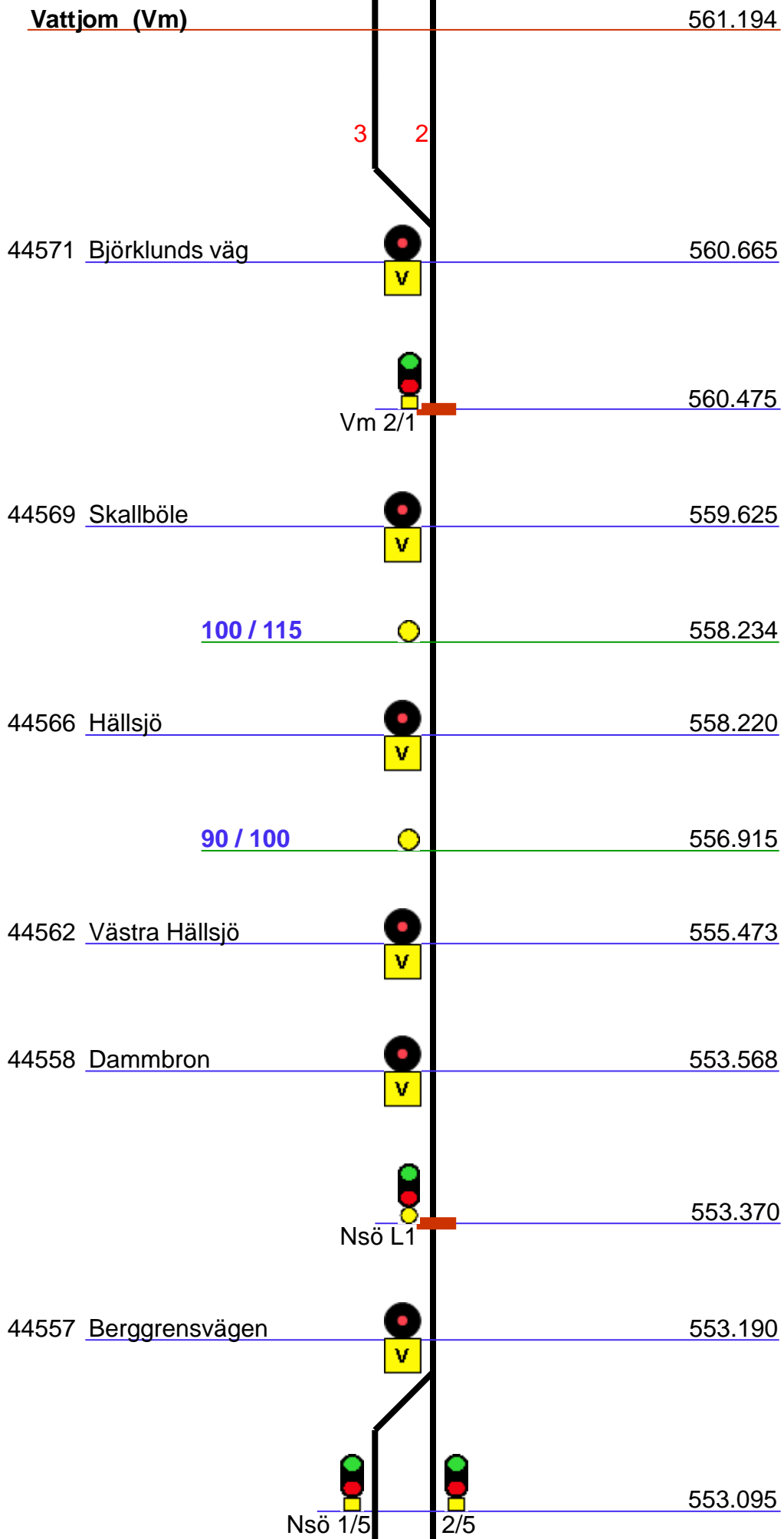
Sundsvall västra (Suvå) hst 348.383 577.715  
norra södra

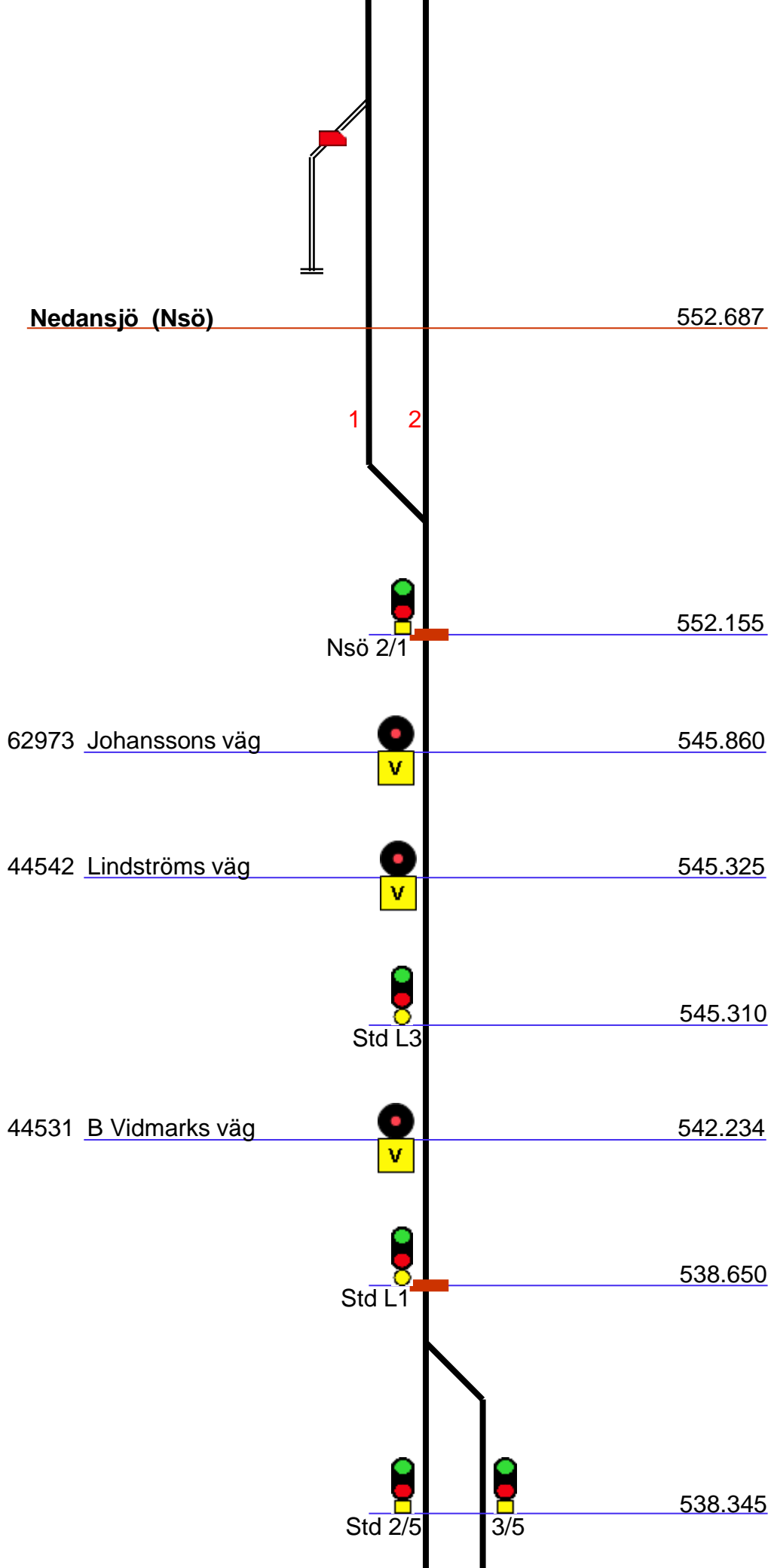
348.640 577.459



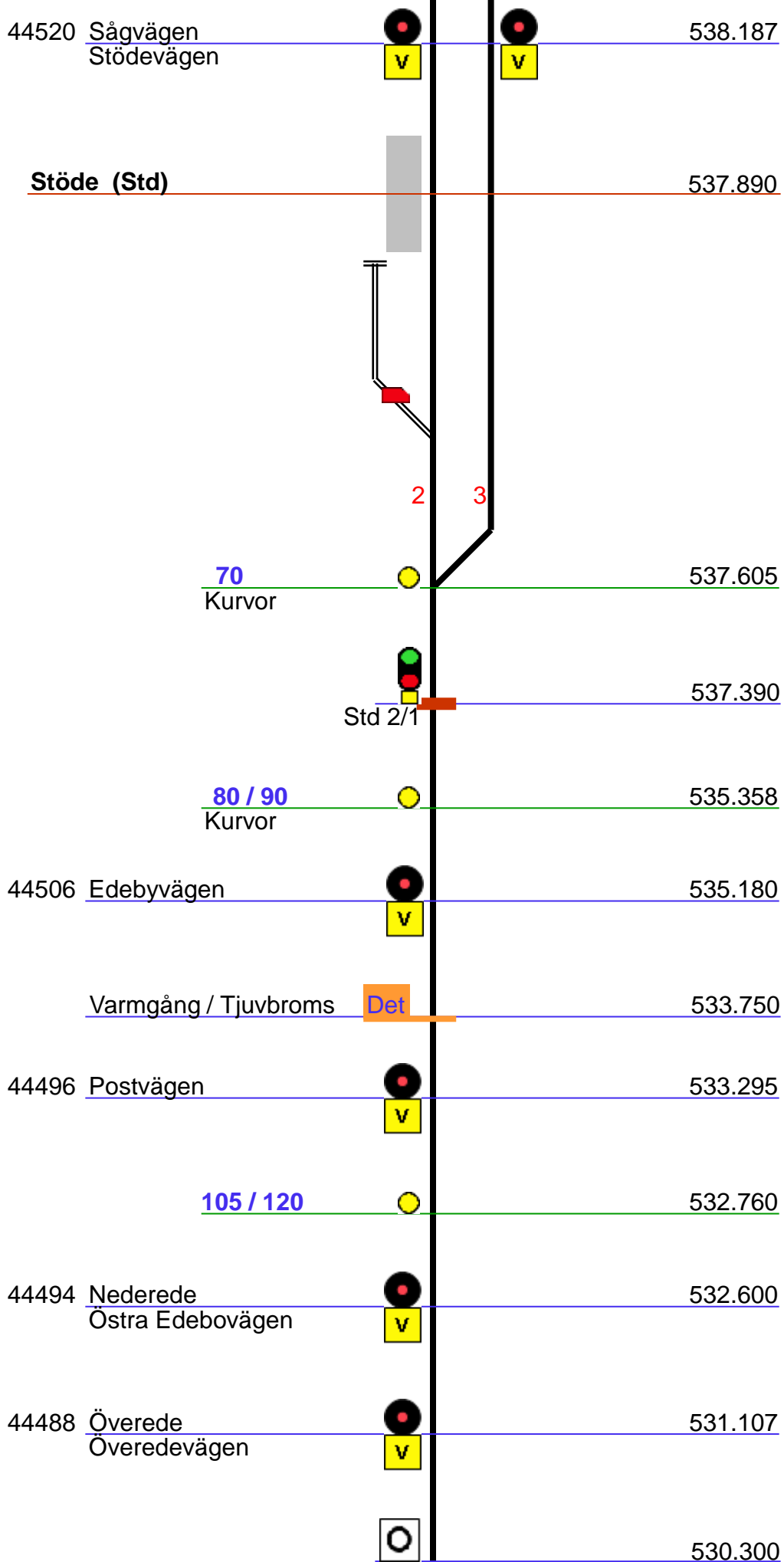


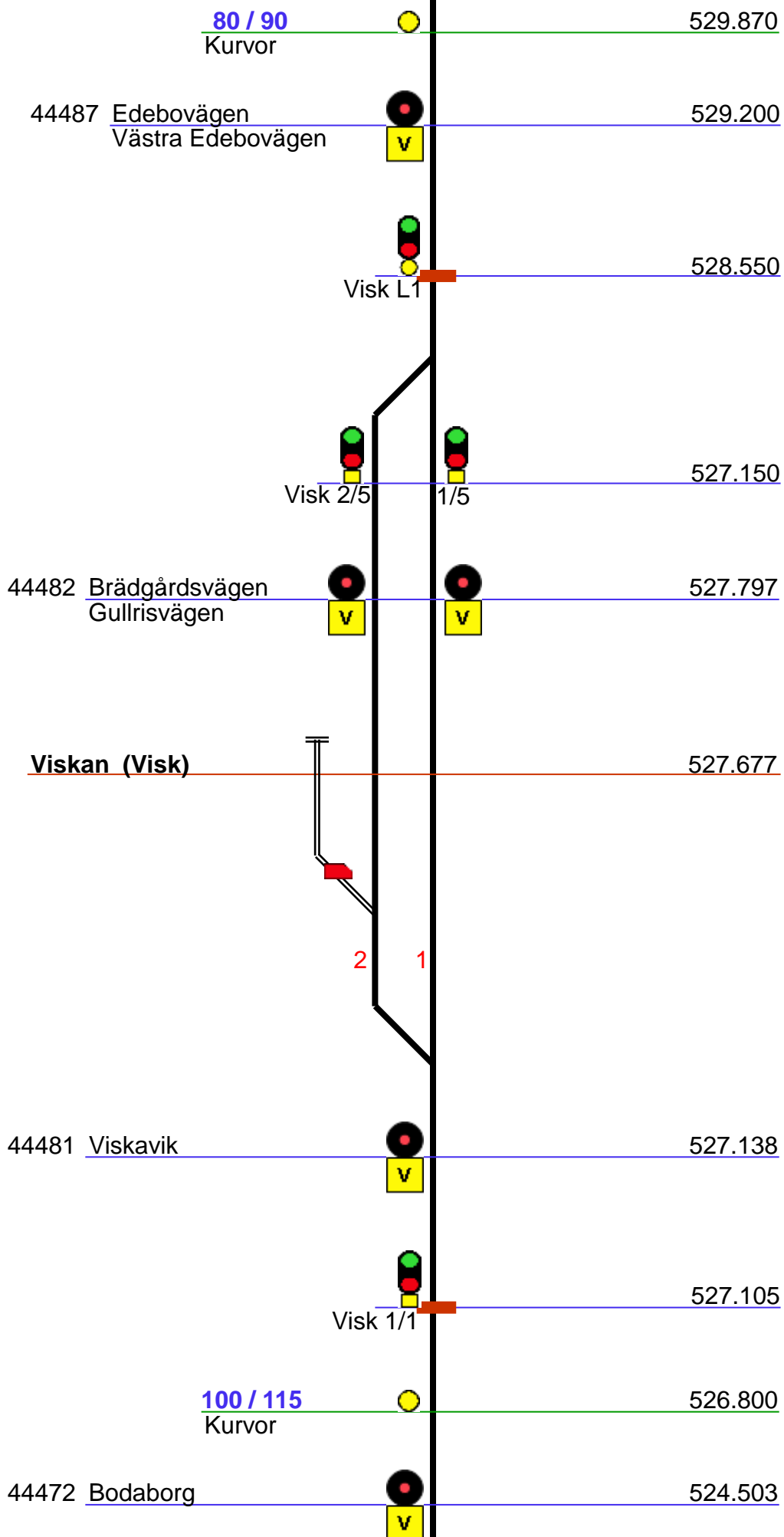


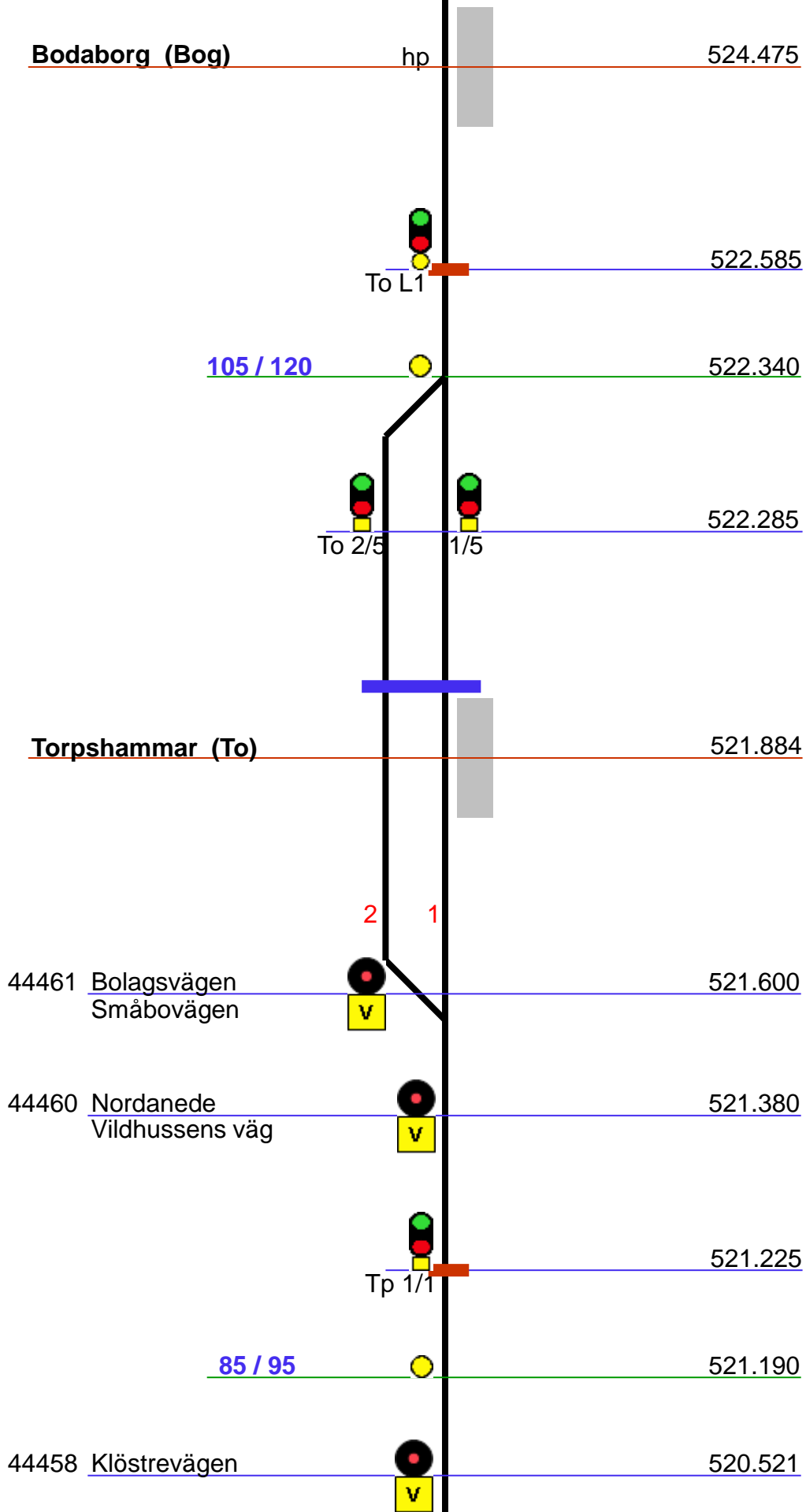


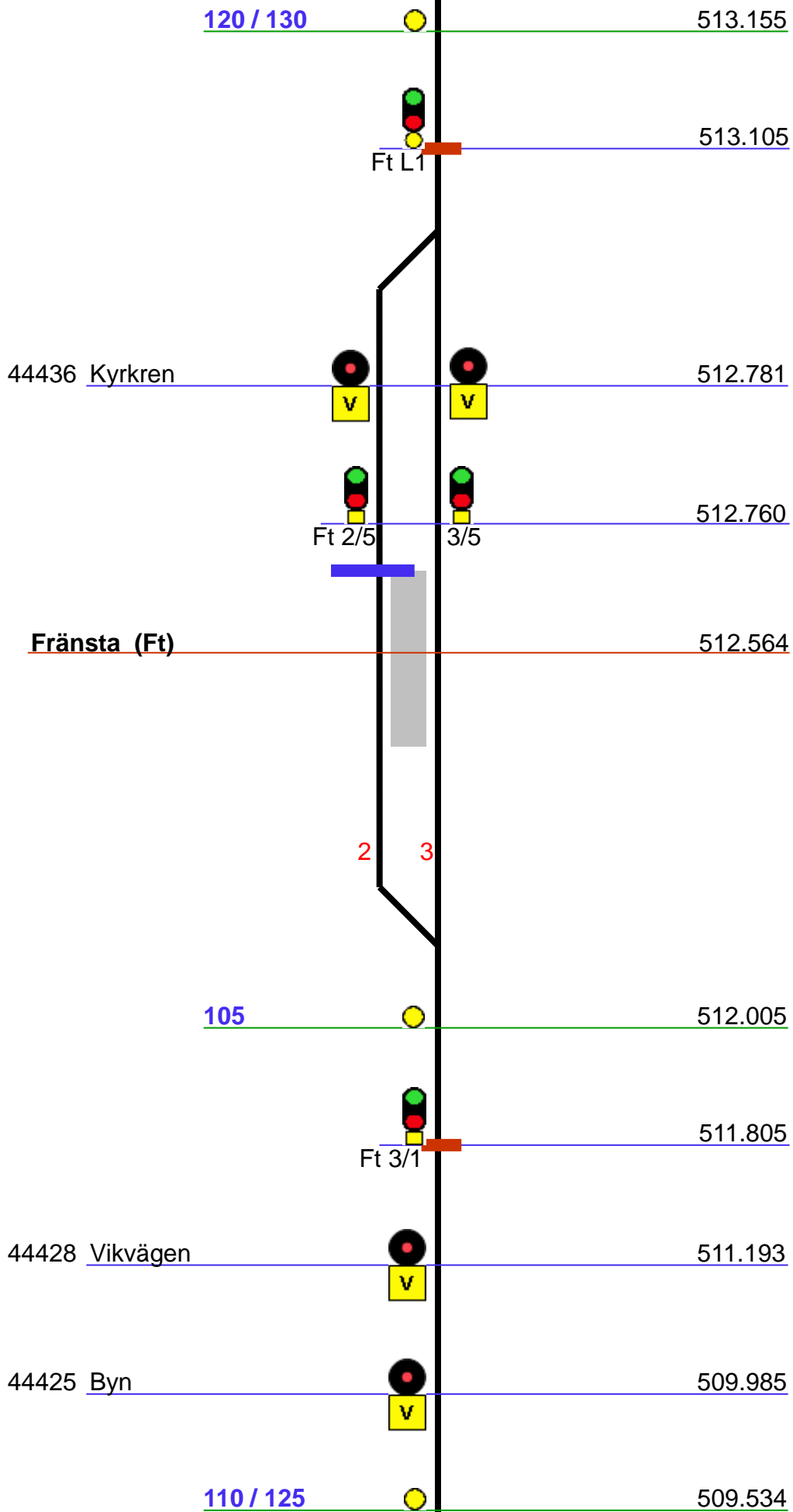


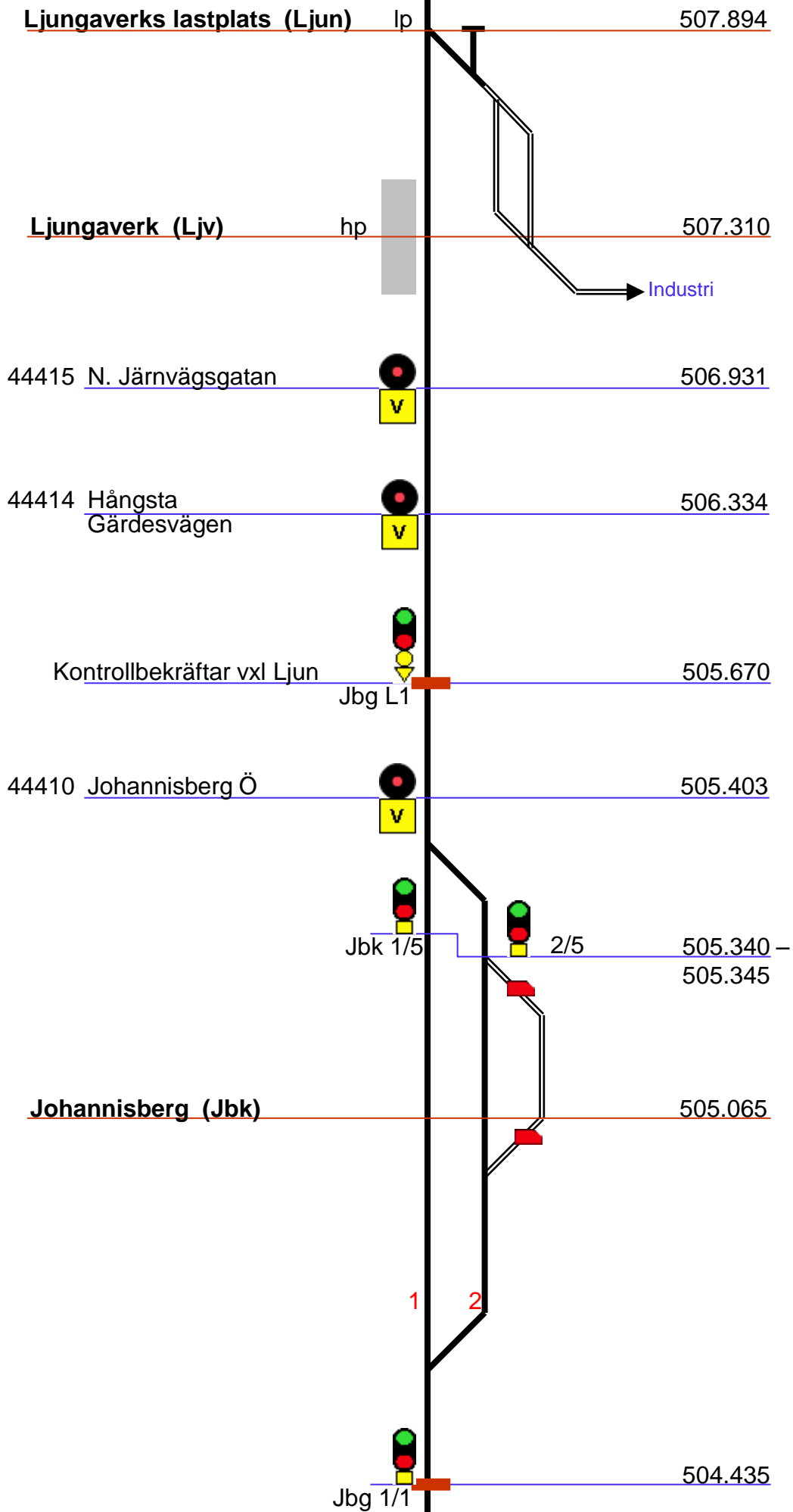


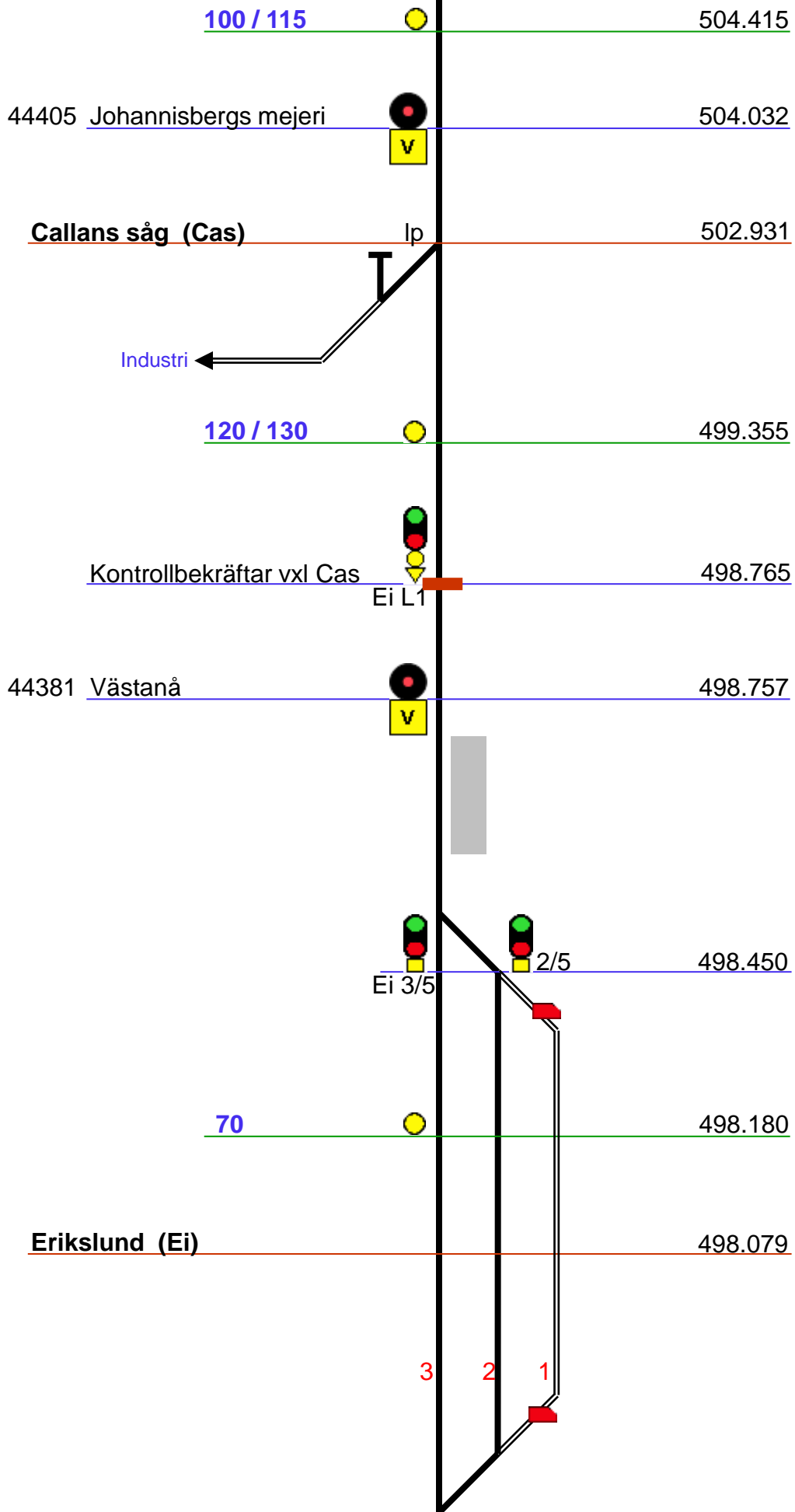


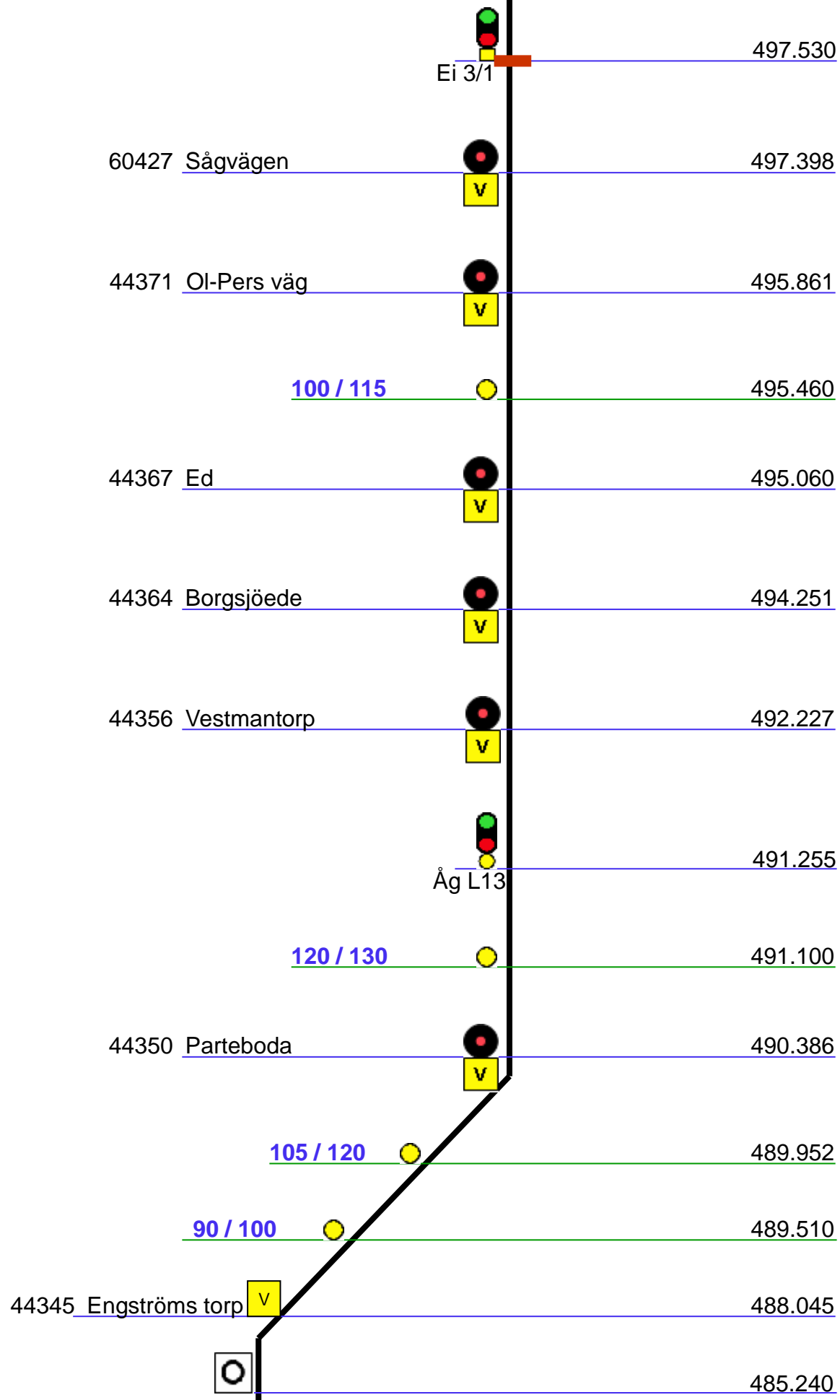












100 / 115

485.100

485.168

Längdmättnings-  
förändring

483.480 = 485.049

483.480

Åg L11

Ovansjö

483.293

Åg N1

483.416

60 / 75

483.763

Åg 151

153

161

159

484.007 – 483.945

A

A

A

155

157

484.108

145

484.170

484.245

Ånge (Åg)

Åg 141

143

484.270

1

2

3

4

5

6

7

8

9

10

B

B

B



43413  
Lokstalls-  
vägen



484.768

Åg 107



30 km/h till sp 5

485.049

486.484 ATC Slutar

485.096

485.116  
ATC Börjar

485.015  
Ånge godspångård  
(Åggb)

Törnet

125

485.200

Åg 121

98

96

485.402

Åg gb 107/9	106 /9	105 /9	104 /9	103 /9	102 /9
1	1	1	1	1	1
0	0	0	0	0	0
6	5	4	3	2	

107

90 / 110

Åg 101



486.388

40

486.500

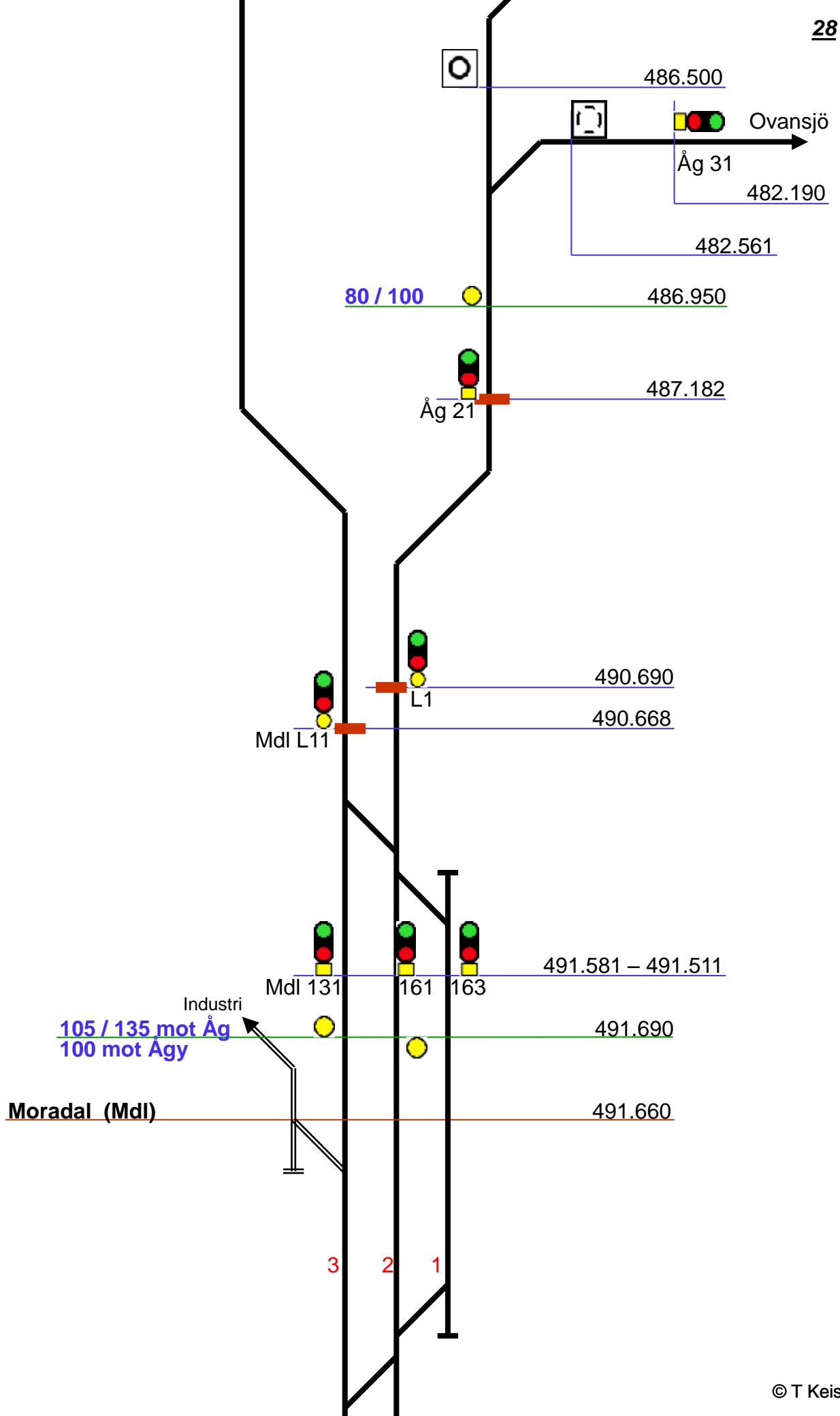
486.503

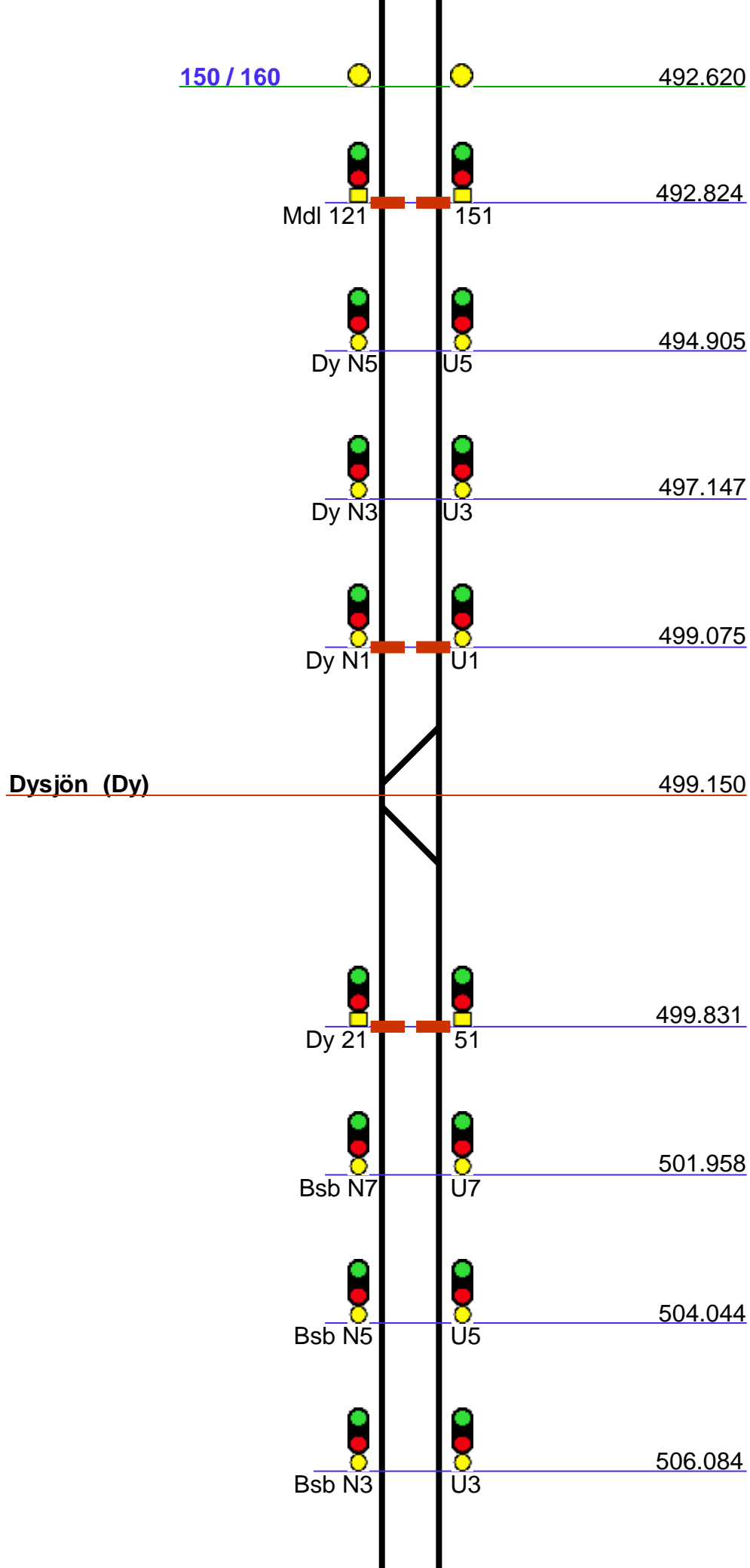
486.509

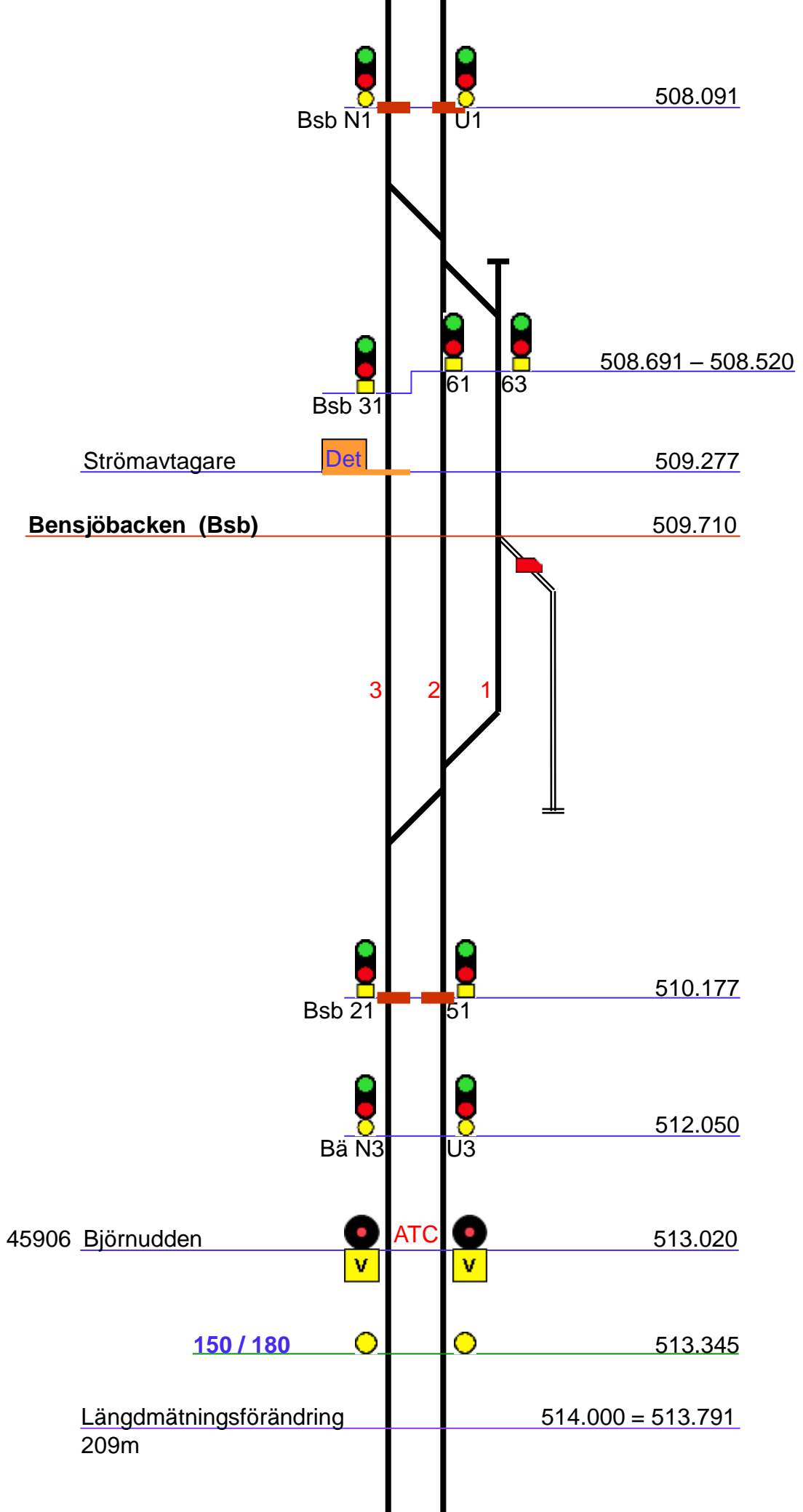
Åg gb 105/1

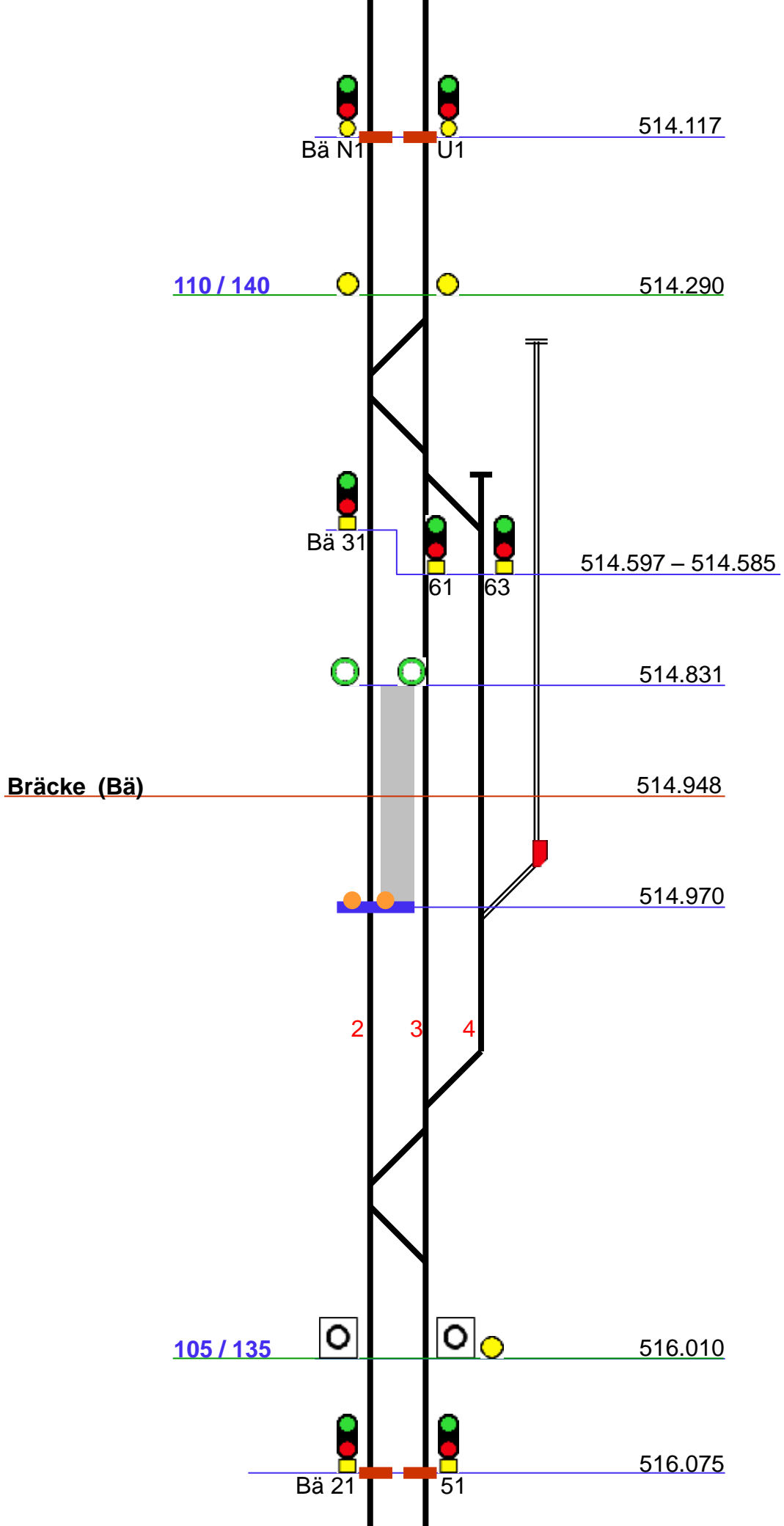
Åg 104/1

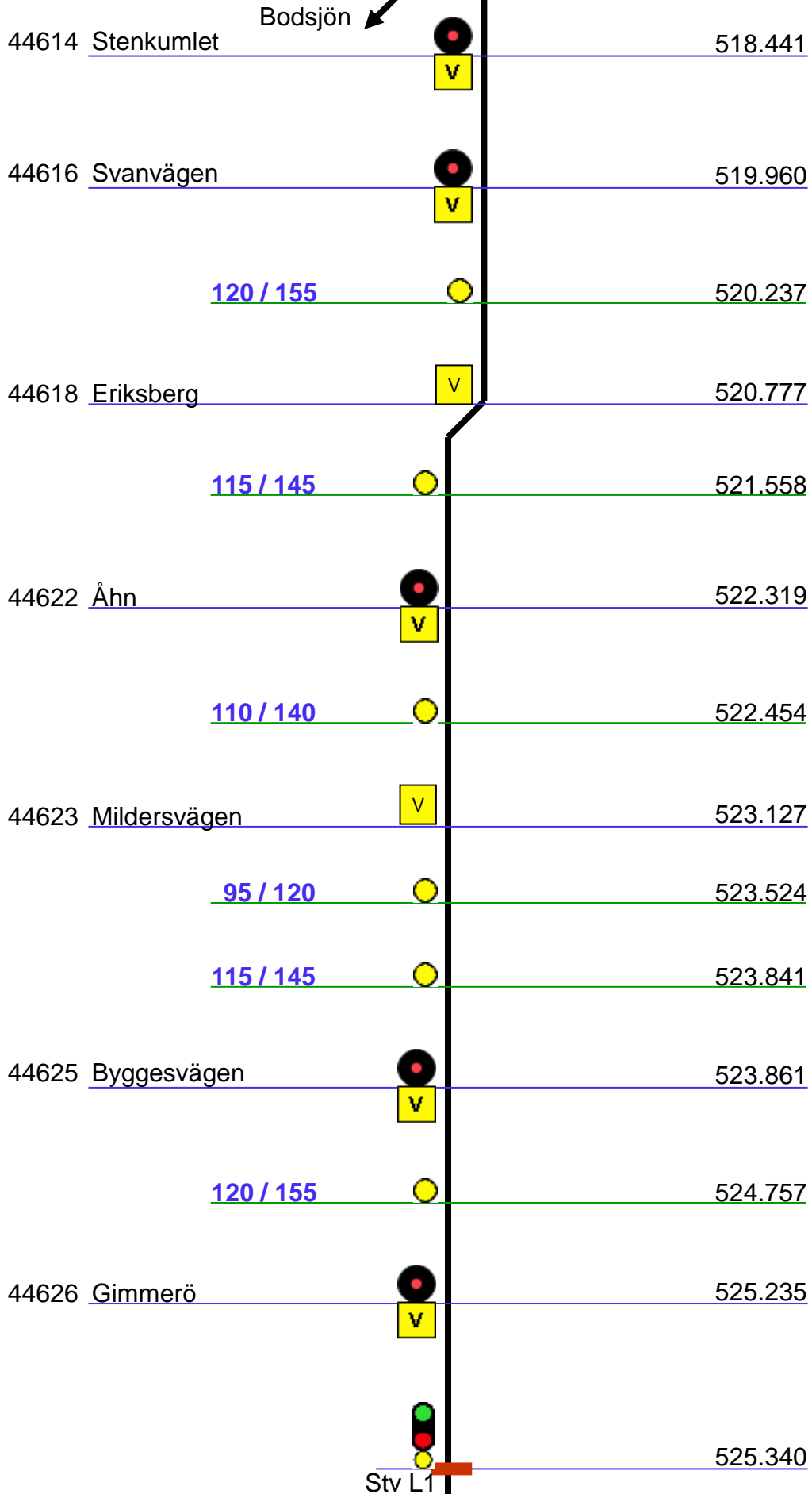
Ovansjö

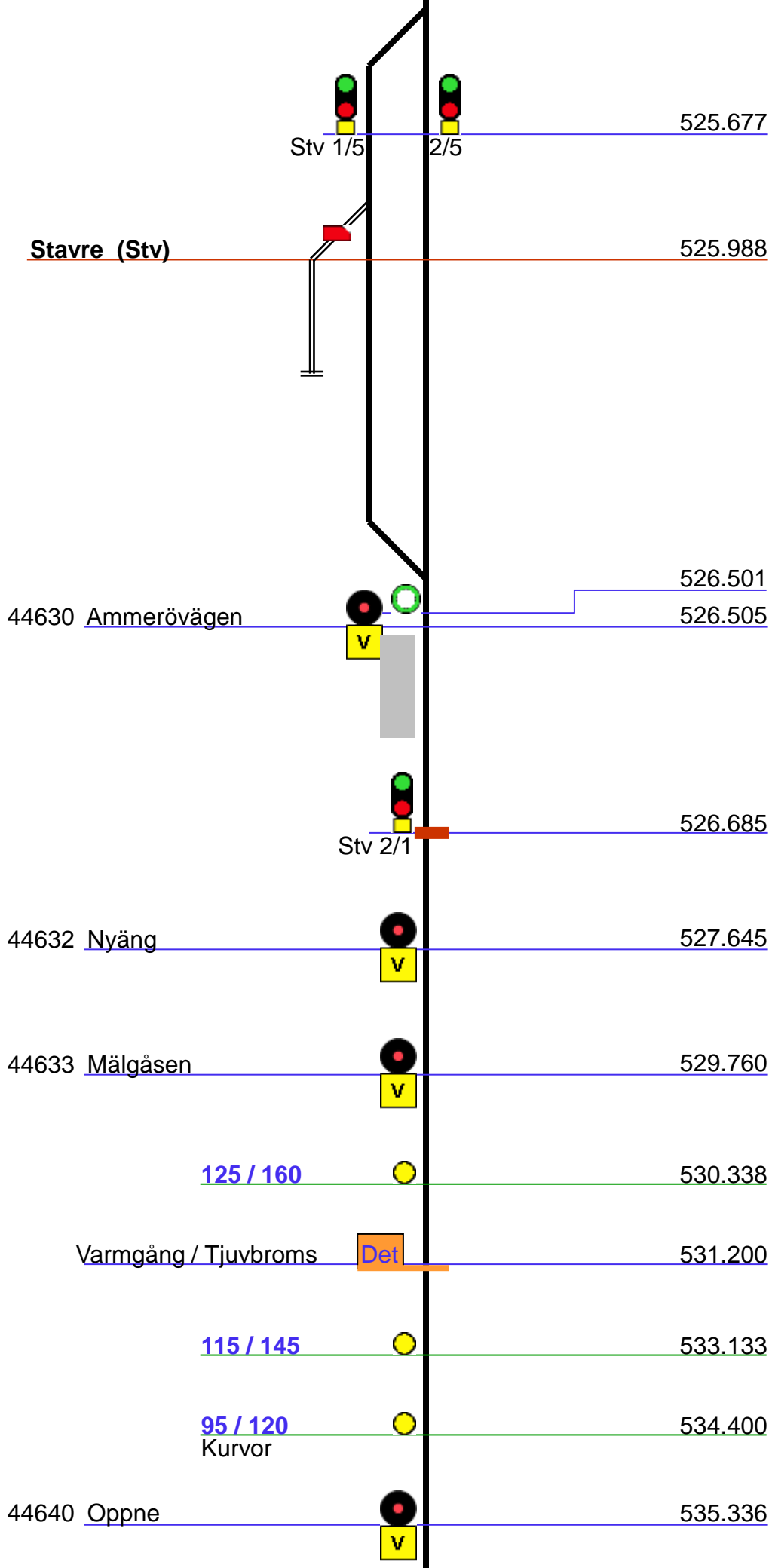


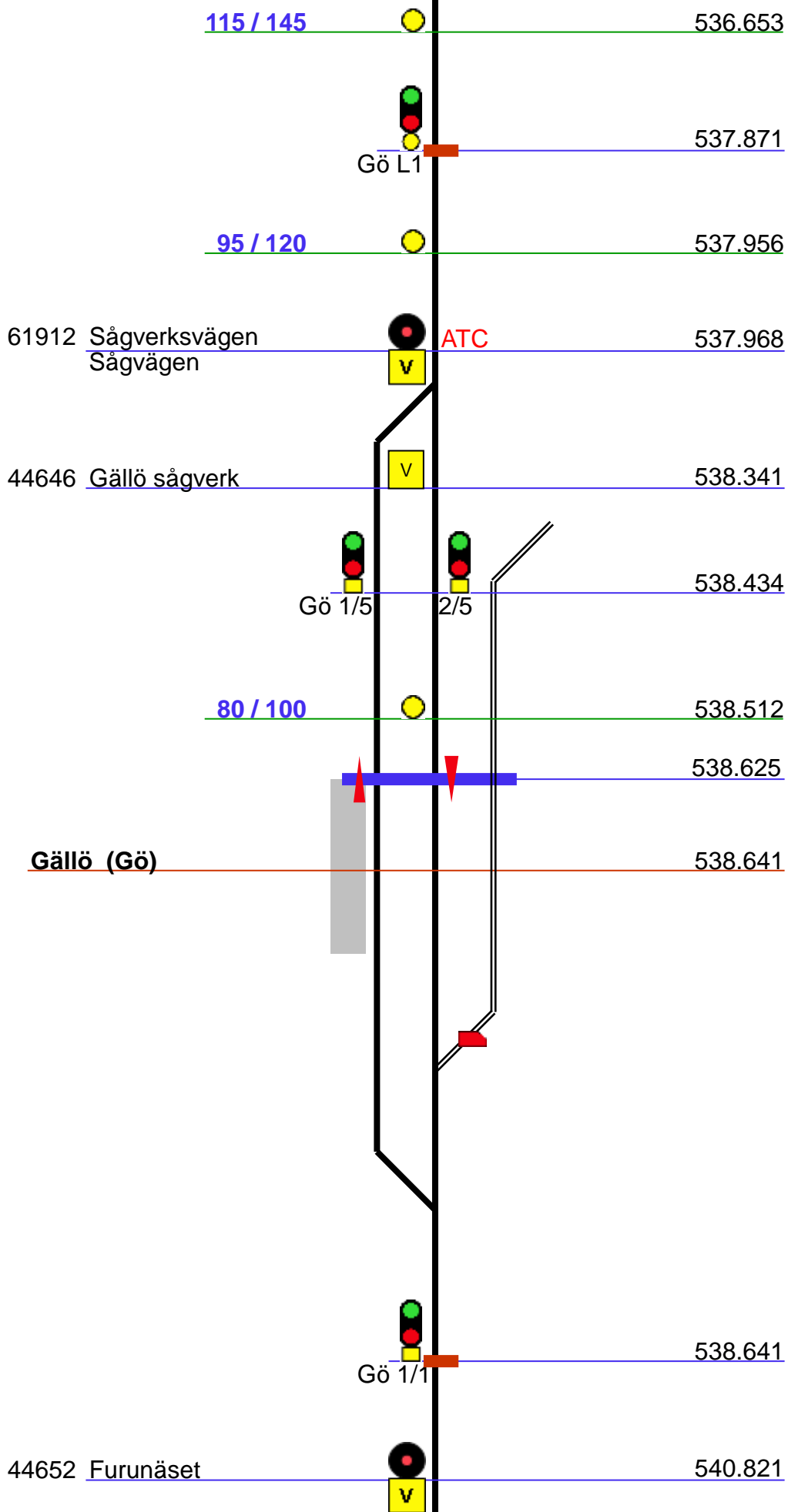




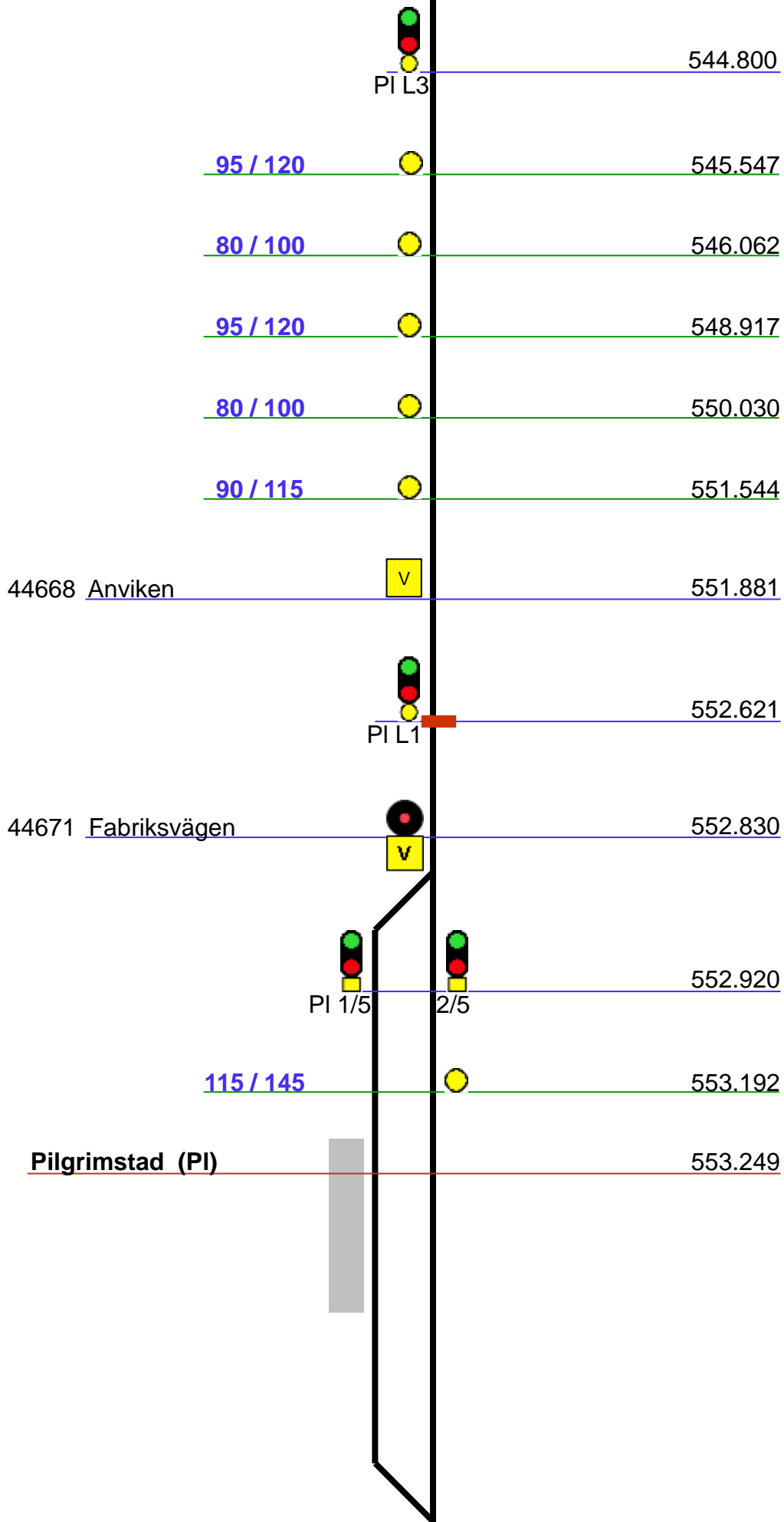


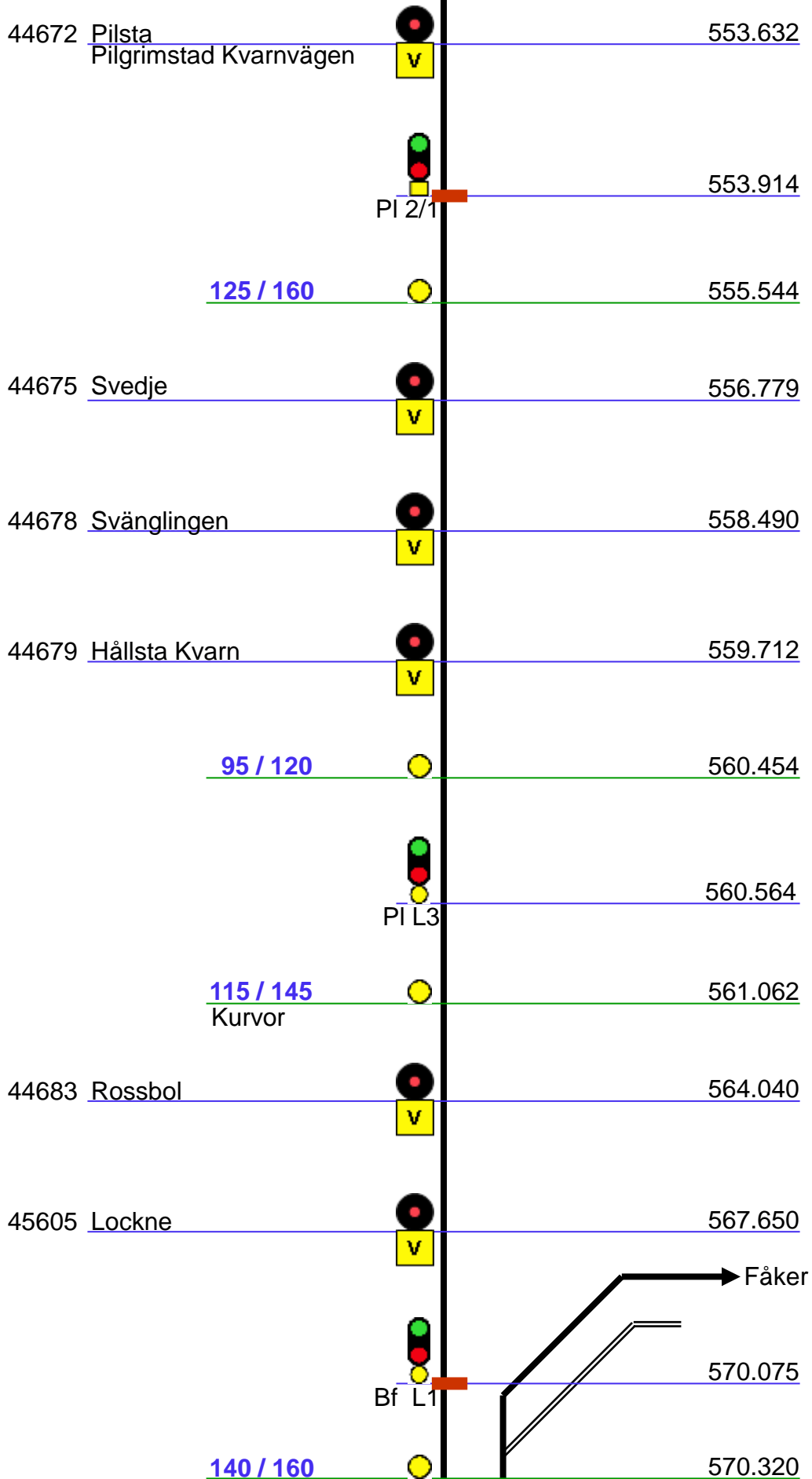


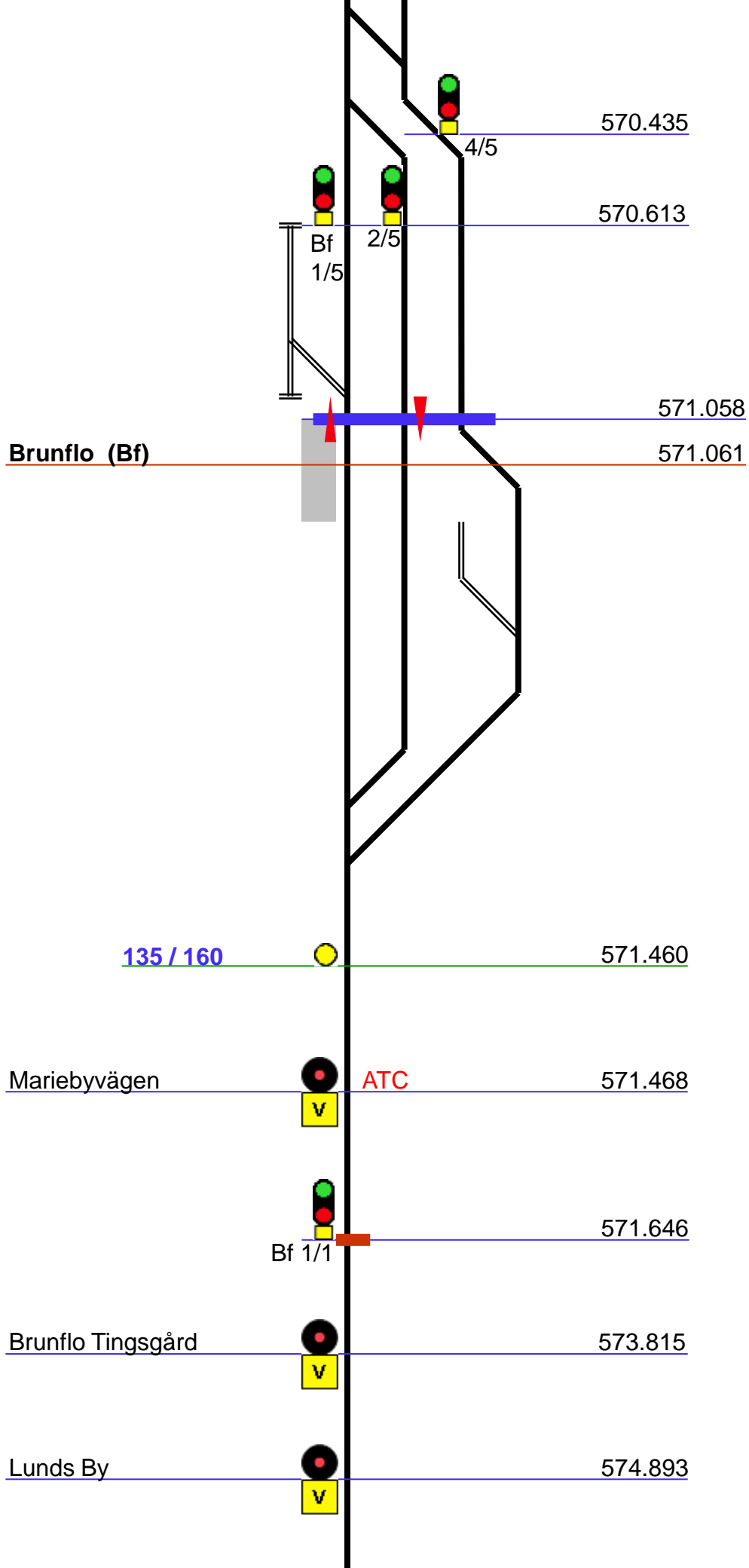












44708 Erikssons väg 576.273



44711 Johanssons väg 576.898



Ope L1 578.499



44719 Ope 578.609



Ope 2/5 578.766



~~Ope (Ope)~~ 579.000

44722 Björksäter 579.537



Ope 3/1 579.734



140 / 160 583.648



584.130



Ös L1 584.469



44739 Tjalmargatan

584.496

130 / 160

584.718

584.829

261

585.310

Ös  
253

585.420

585.459

585.545

585.780 – 585.768

44740 Bryggaregatan

585.871 – 585.855

143

30 til hsp

Gäller  
sp 5-10

203

201

199

193

Östersund (Ös)  
Längdmättnings-  
förändring från Lit

585.946

0.000

585.965

20 Vagnvåg

183

181

1

2

3

4

5

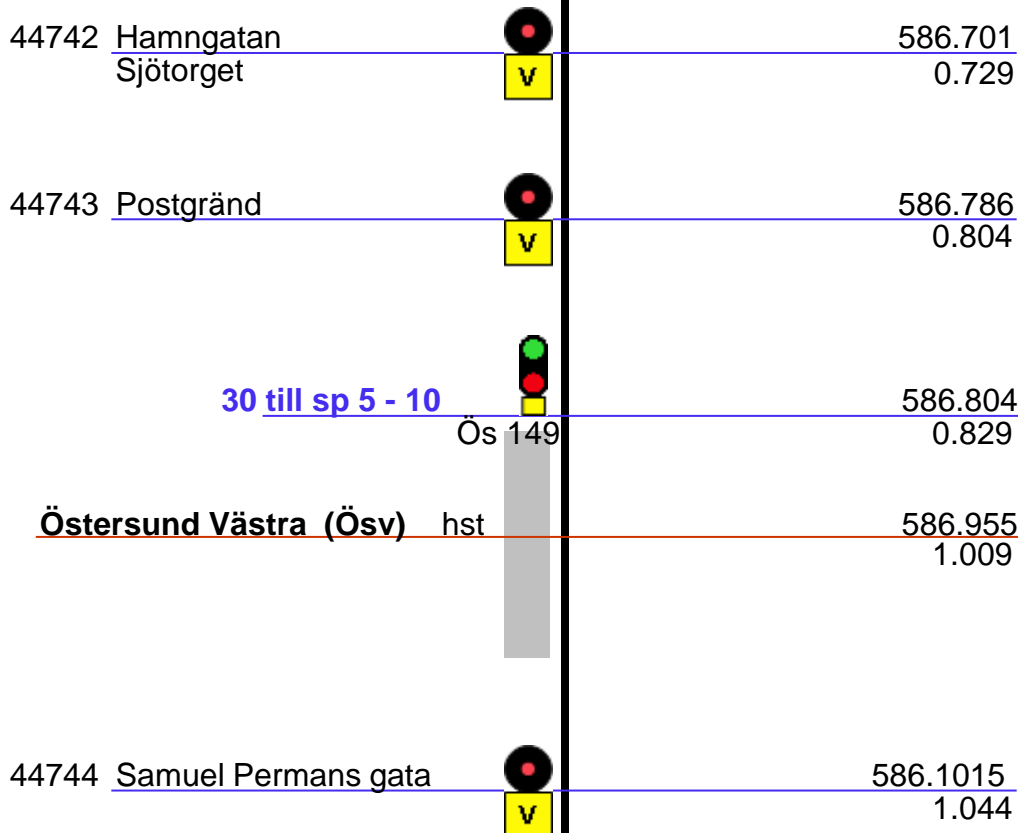
6

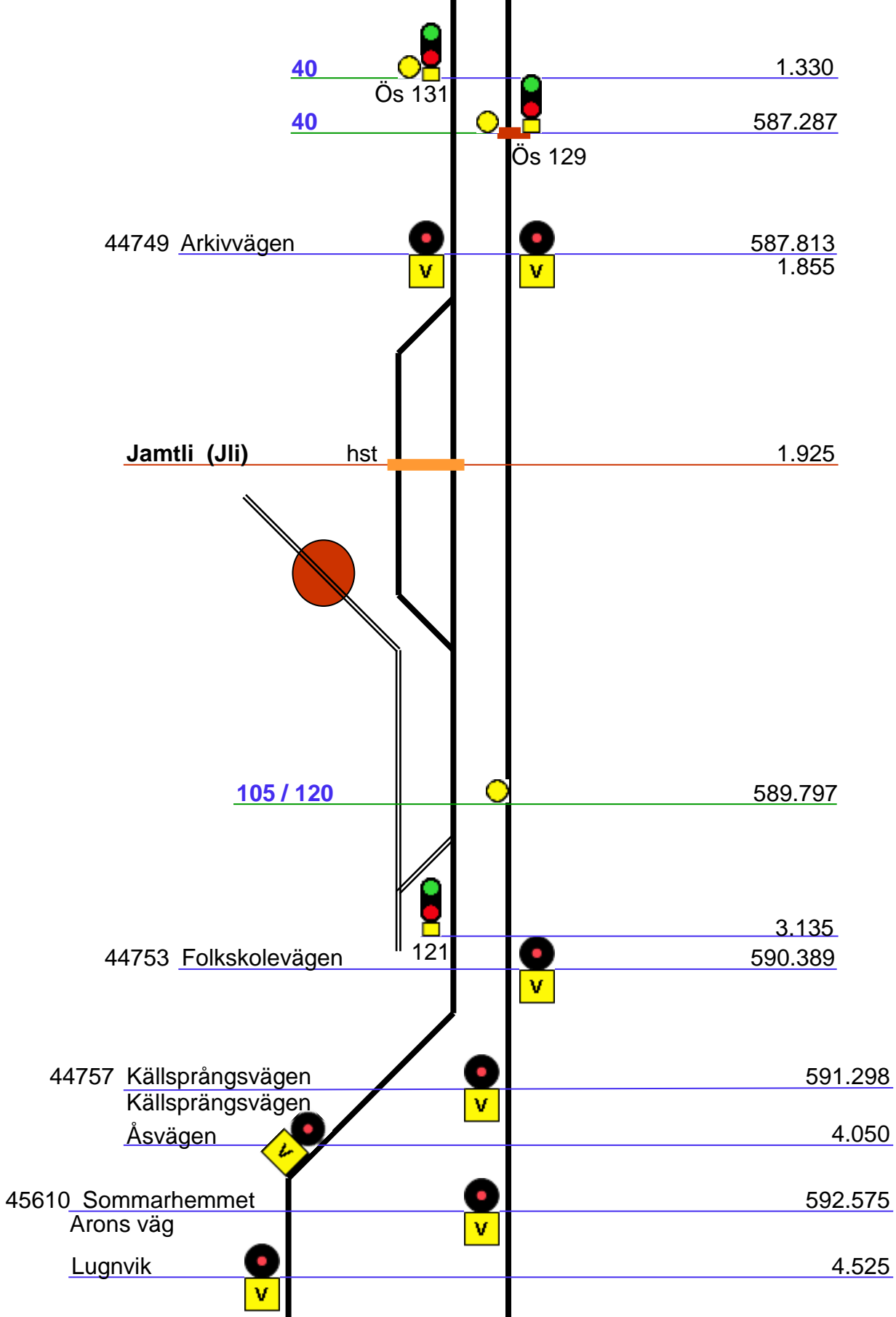
7





















8

9

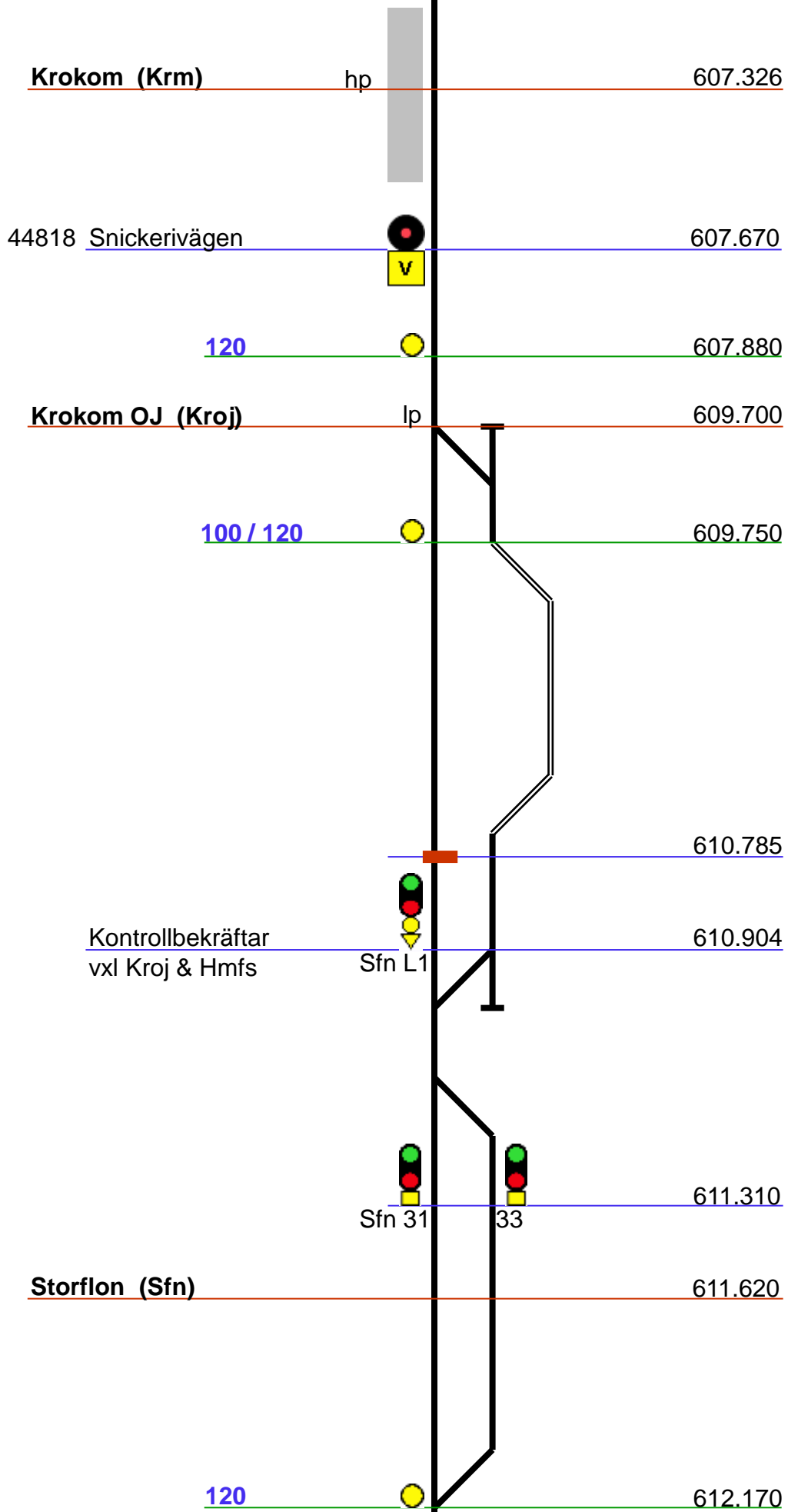
586.010

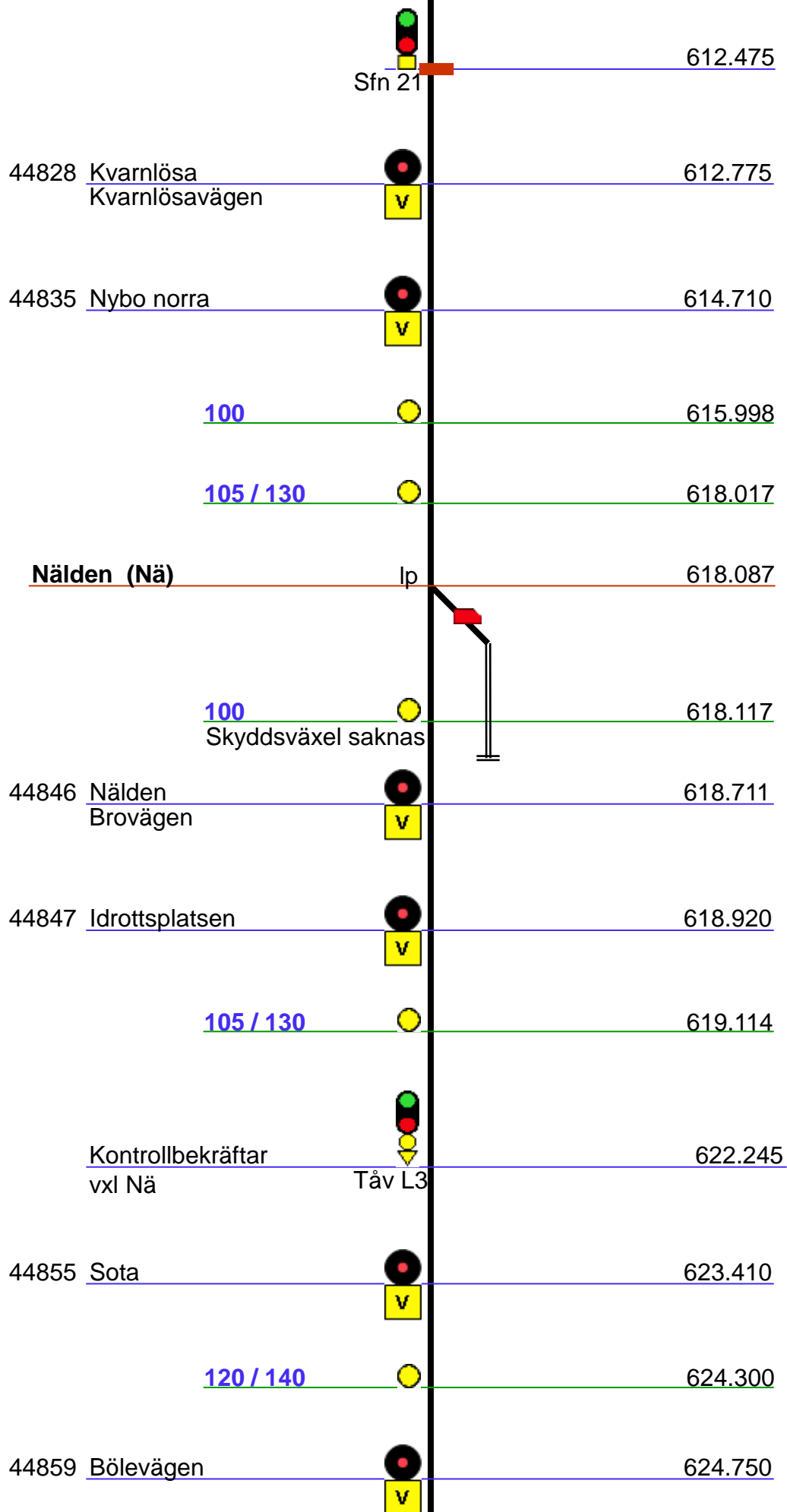


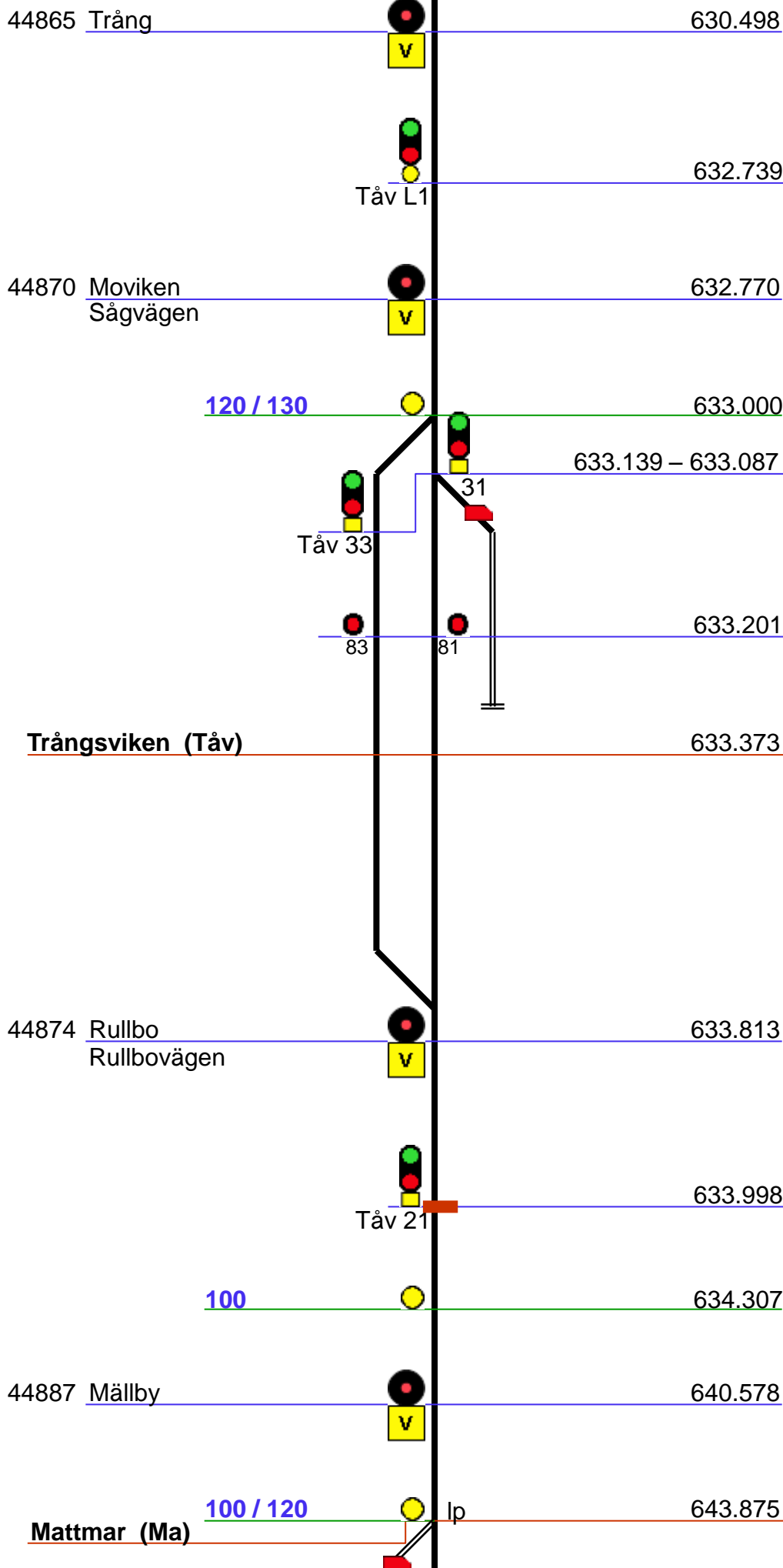


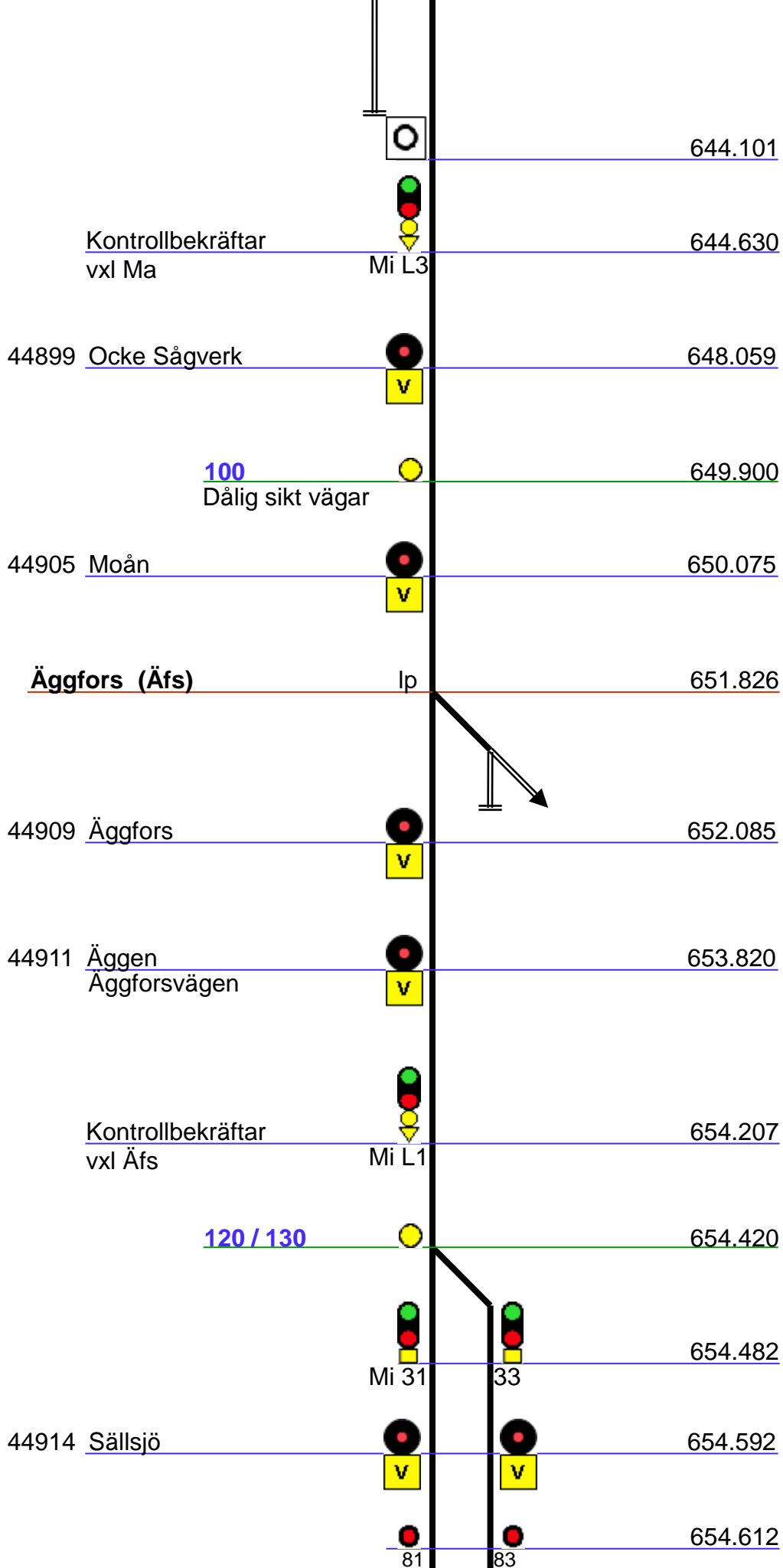
44764	Sem Sjöhemsvägen Lit	 	593.536
44769	Frids Väg Sjöhemsvägen	 	594.355
	Sfn L3	 	596.280
44782	Täng	 	596.936
44786	Handelsträdgården Tängvägen	 	597.902
44799	Johanssons väg	 	601.846
44803	E Karlssons väg	 	602.791
44806	Silje	 	603.805
44808	Dvårsätt	 	604.550
<b>Hissmofors (Hmfs)</b>	Ip		606.461
	Industri		
120			606.901
60	Gäller Stax D		607.073











1 2



Mi 21

655.426

44920 Römmenvägen



656.080

110 / 130



656.877

44926 Litsänget



657.354

130



660.135

100



662.832



Jpn L1

664.565

44940 Jordgubbsodlingen



664.685



Jpn 31

664.886



33

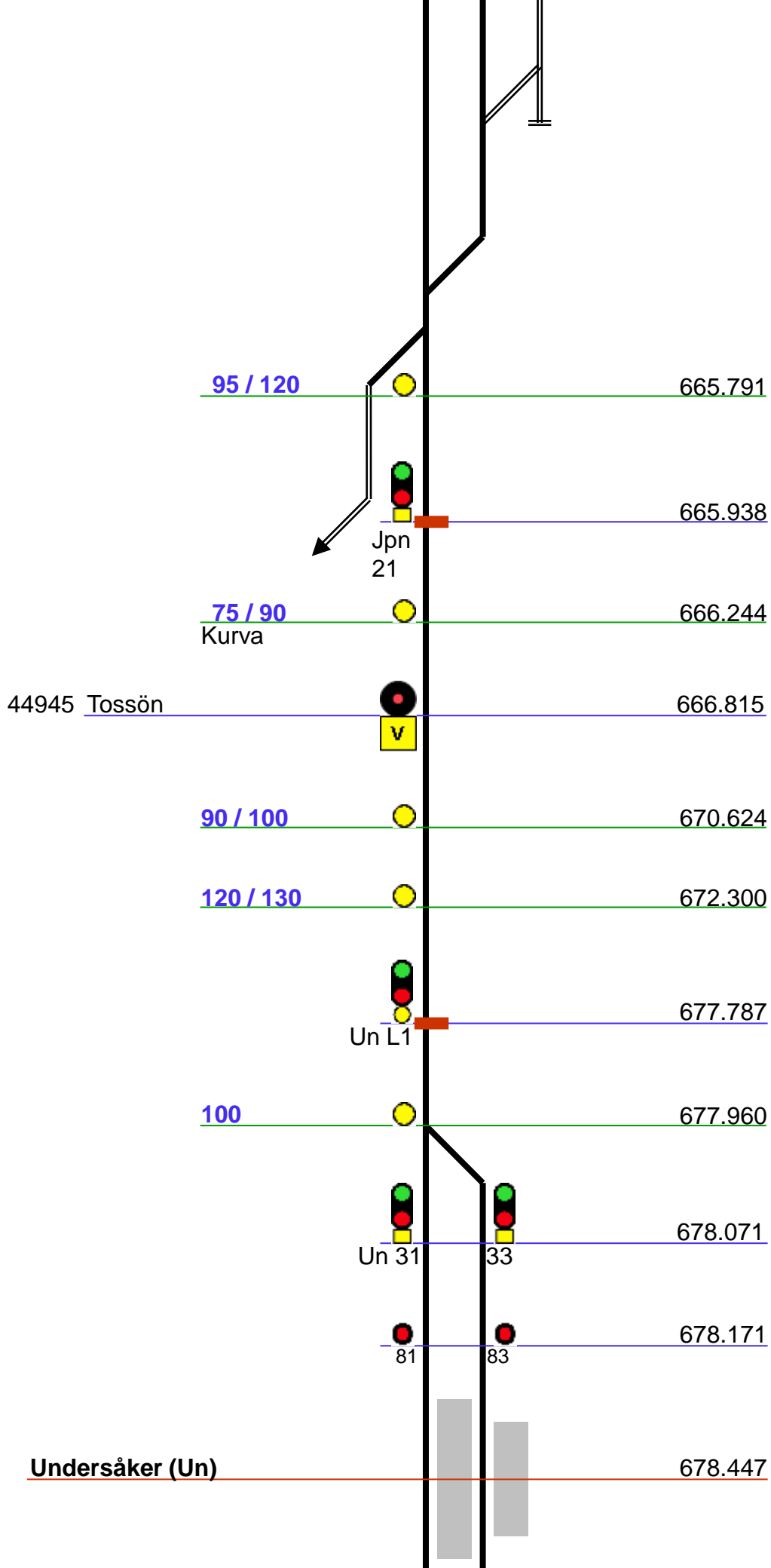


81

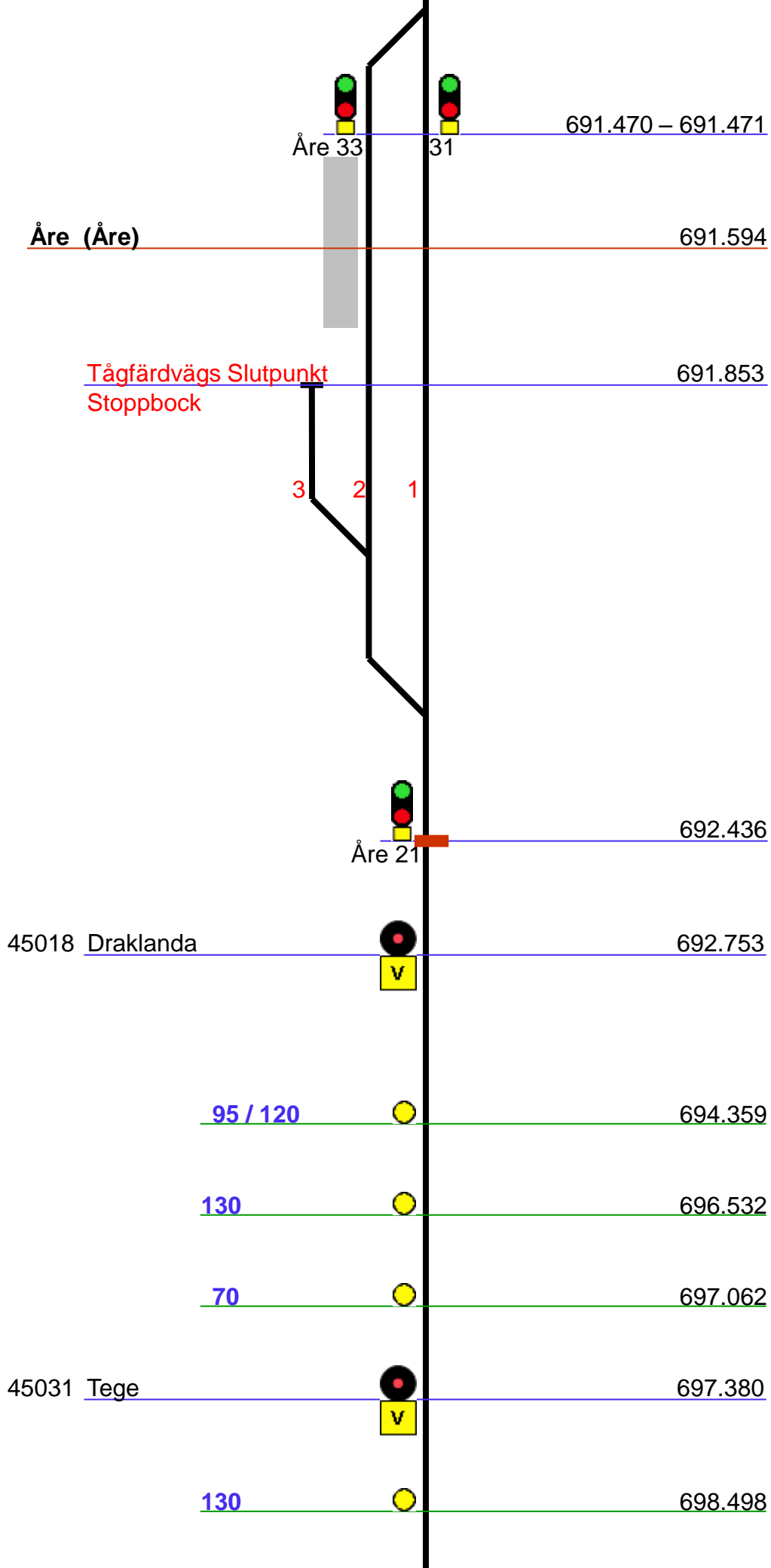
664.986



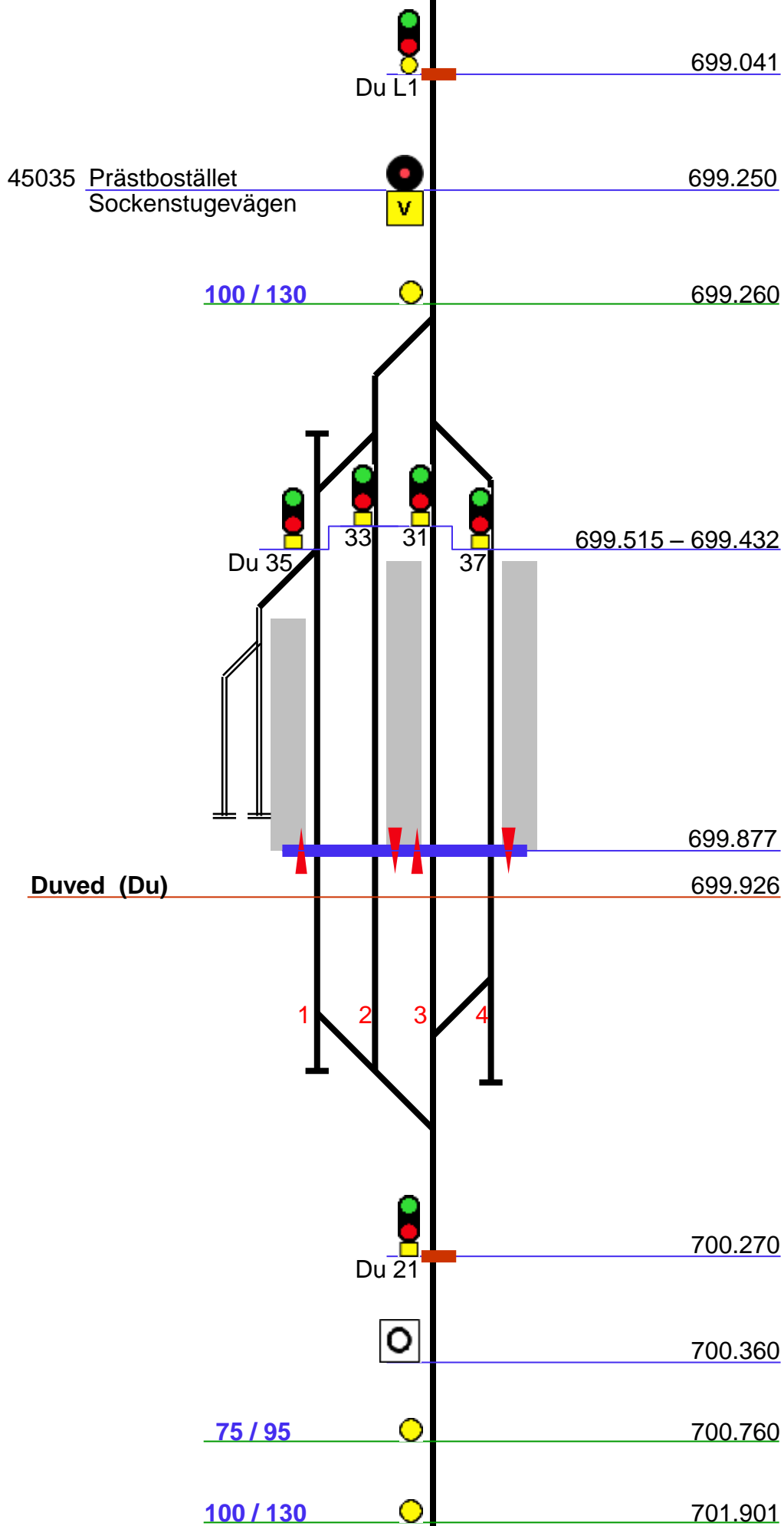
83











45042 Sundet



703.124

120 / 130



703.651

110 / 130



705.006

120 / 130



706.603

110 / 130



709.390

75 / 95



710.543

110 / 130



711.630



Ånn L3

712.060

130



713.227

95 / 120



716.368

75 / 95



716.923

130



718.429

85 / 105



719.086

130



722.116



Ånn L1

722.784



Ånn 31



32

723.034

