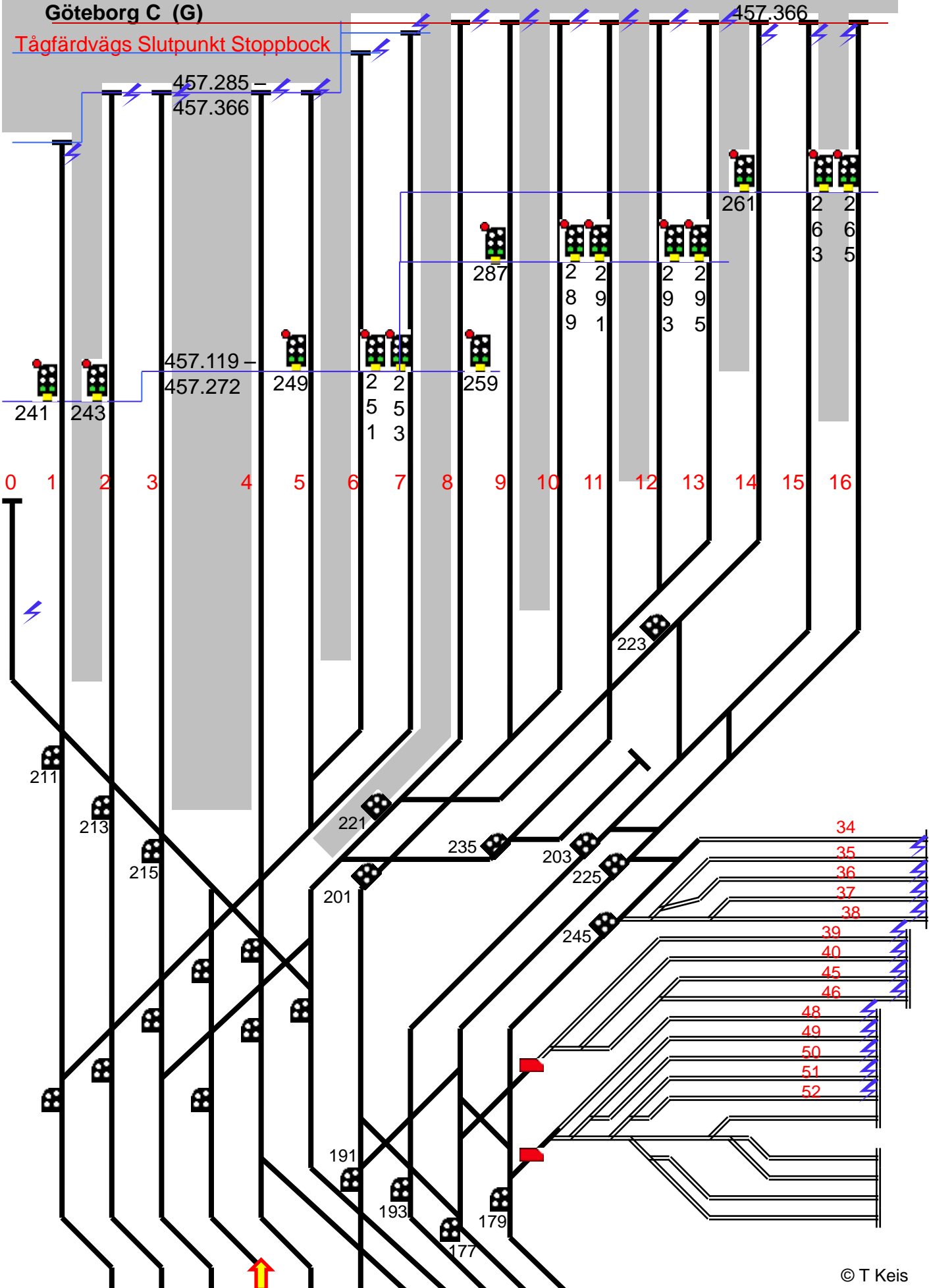


Göteborg C (G)

Tågfordvägs Slutpunkt Stoppbock



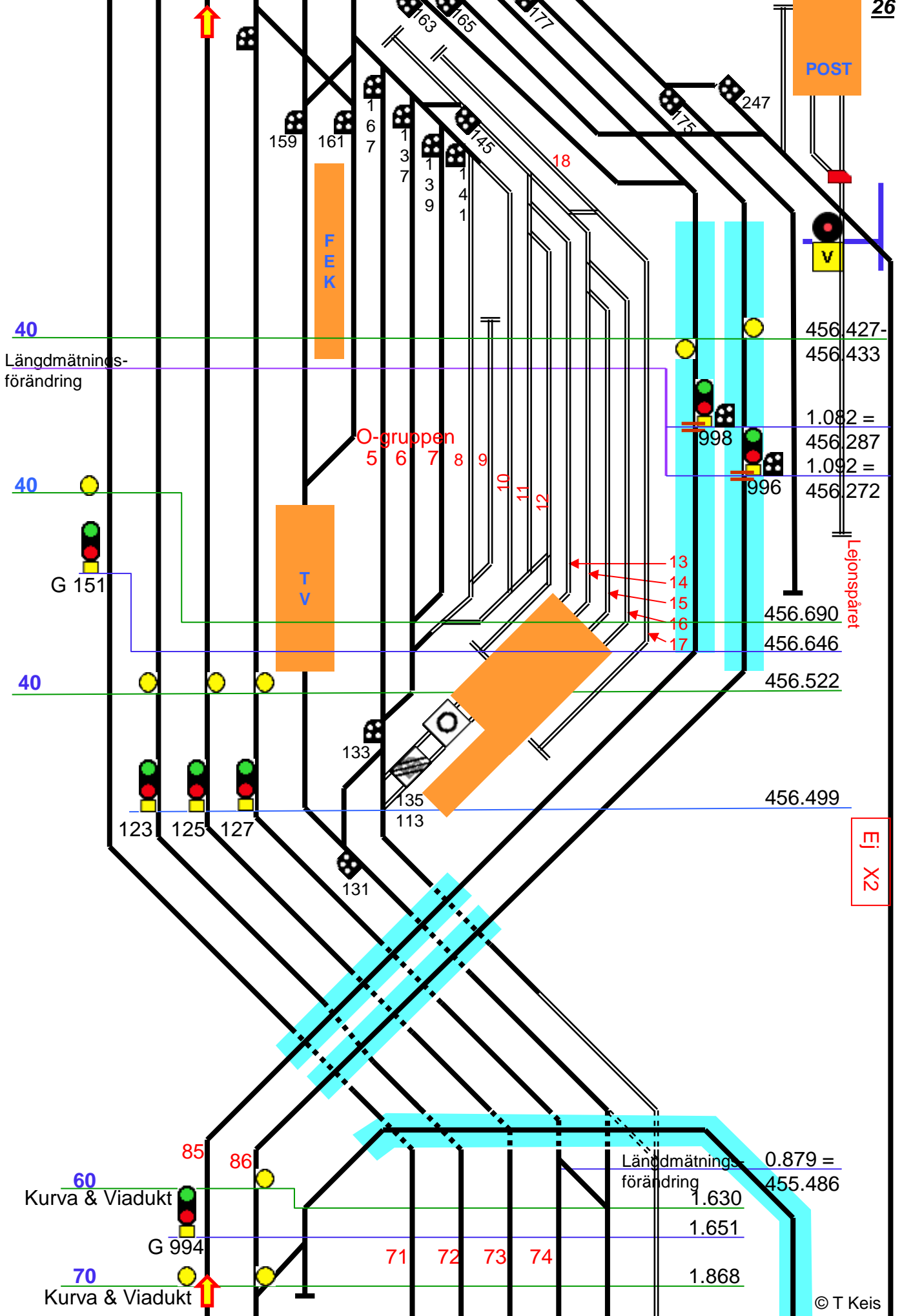
POST

K M M

T V

Lejonspåret

Ej X2



40
Längdmättnings-
förändring

40
G 151

40
123 125 127

O-gruppen
5 6 7 8 9

456 427-
456 433
1.082 =
456 287
1.092 =
456 272

456.690
456.646
456.522

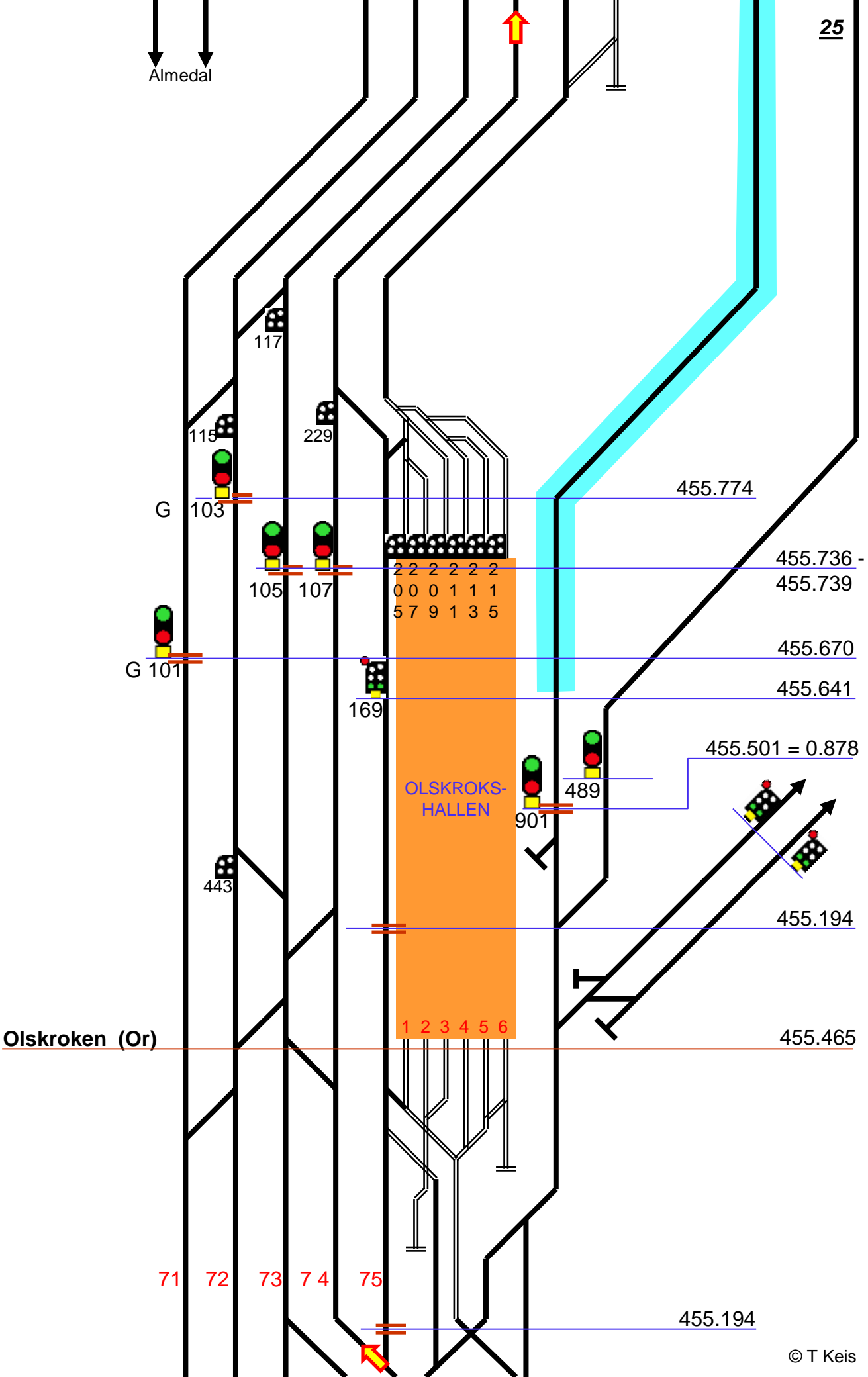
456.499

60
Kurva & Viadukt
G 994
70
Kurva & Viadukt

Längdmättnings-
förändring
0.879 =
455.486
1.630
1.651
1.868

71 72 73 74

Almedal



117

115

229

G 103

105

107

G 101

169

OLSKROKS-HALLEN

901

489

443

455.501 = 0.878

455.194

Olskroken (Or)

1 2 3 4 5 6

455.465

71

72

73

74

75

455.194

70

455.003

454.965

454.988

454.900

454.783

454.707

454.667

2.724 = 454.663

2.802

454.704

2.814

475.549 = 454.635

475.547 = 455.083

475.347

475.425

2.988



40

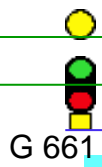
G 381



Göteborg - 383
Sävenas



70



G 471

473

G 661

Längmätningsförändring

Gamlestaden (Gas)

hst



573

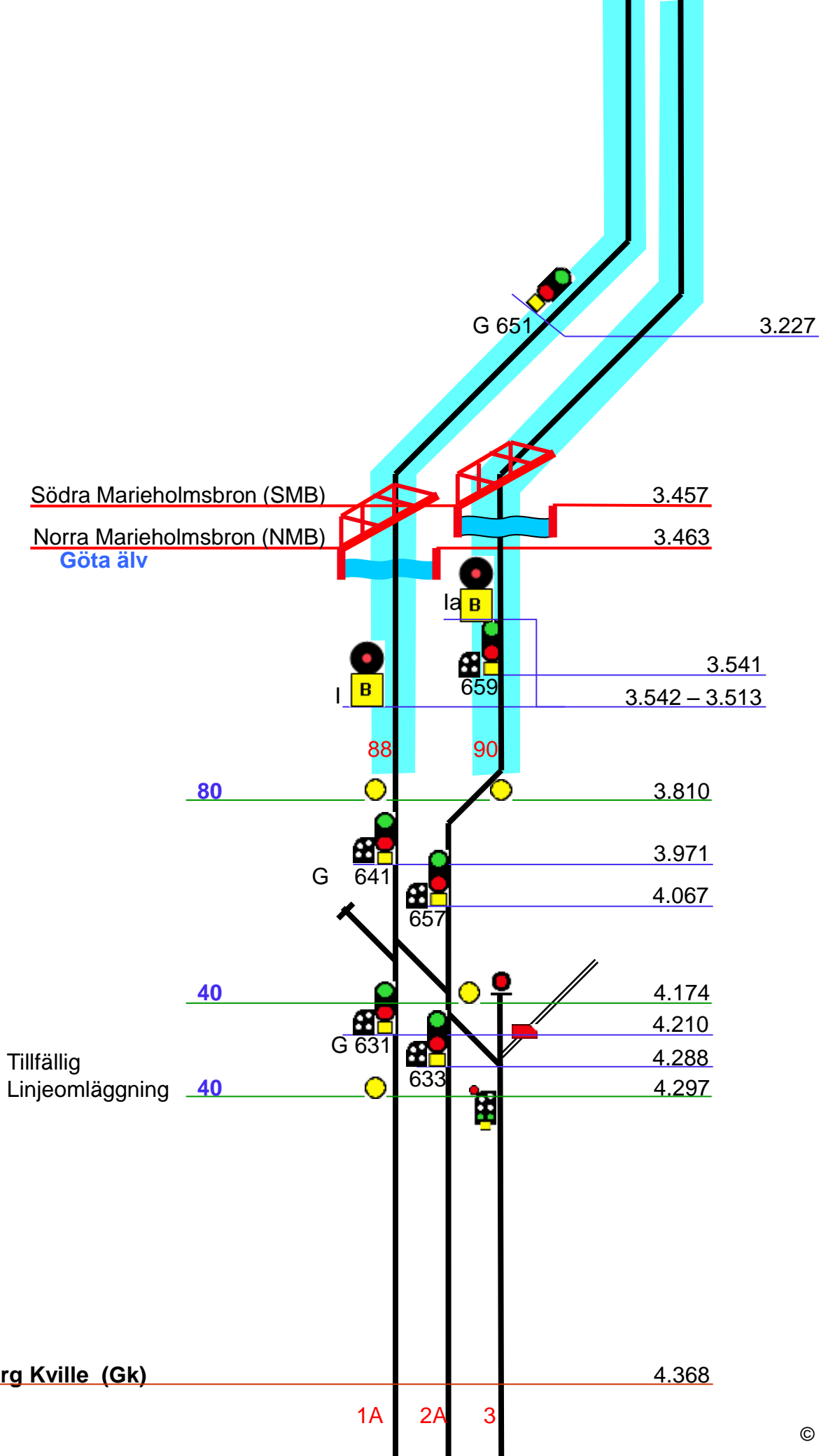
Or dpd

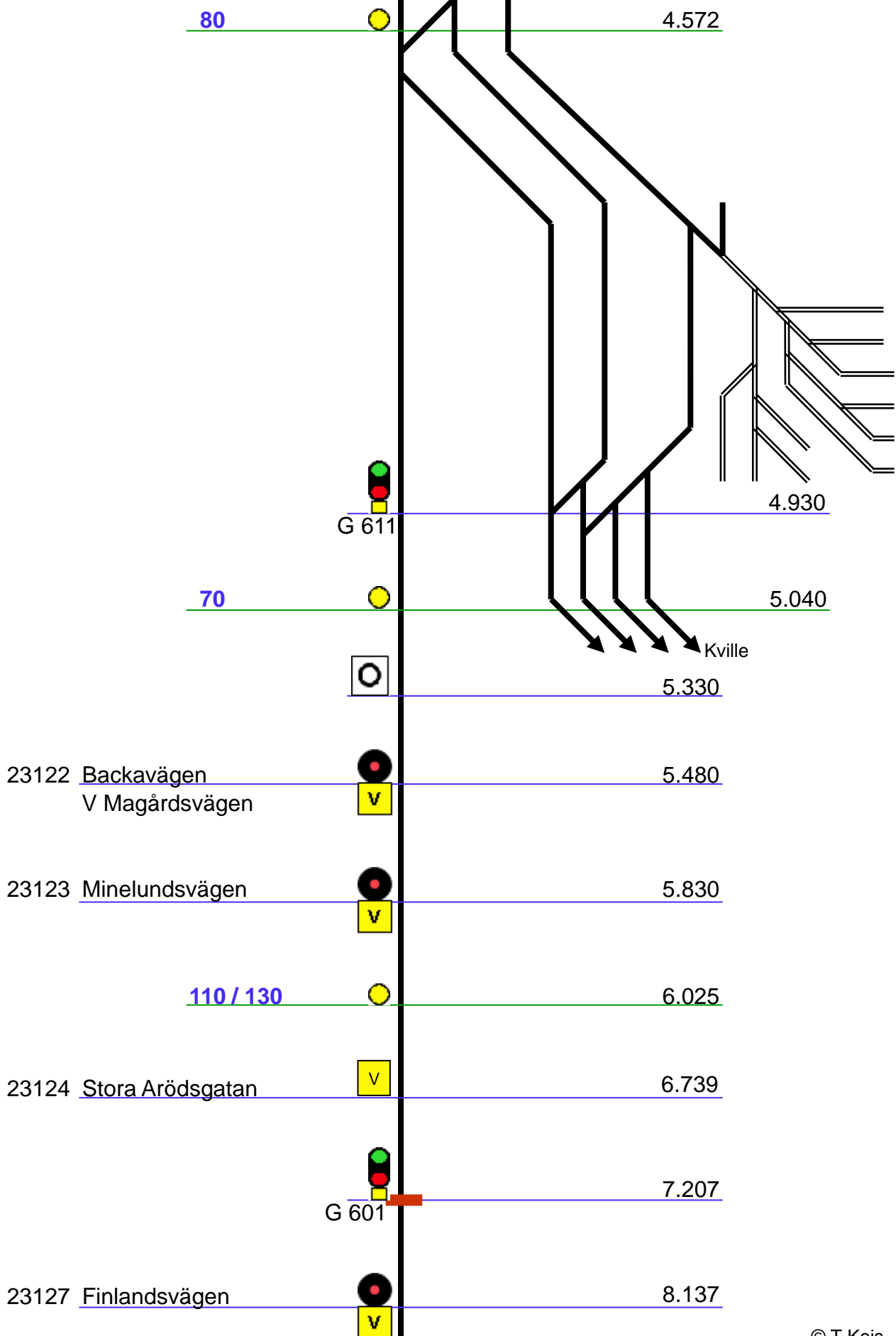
557

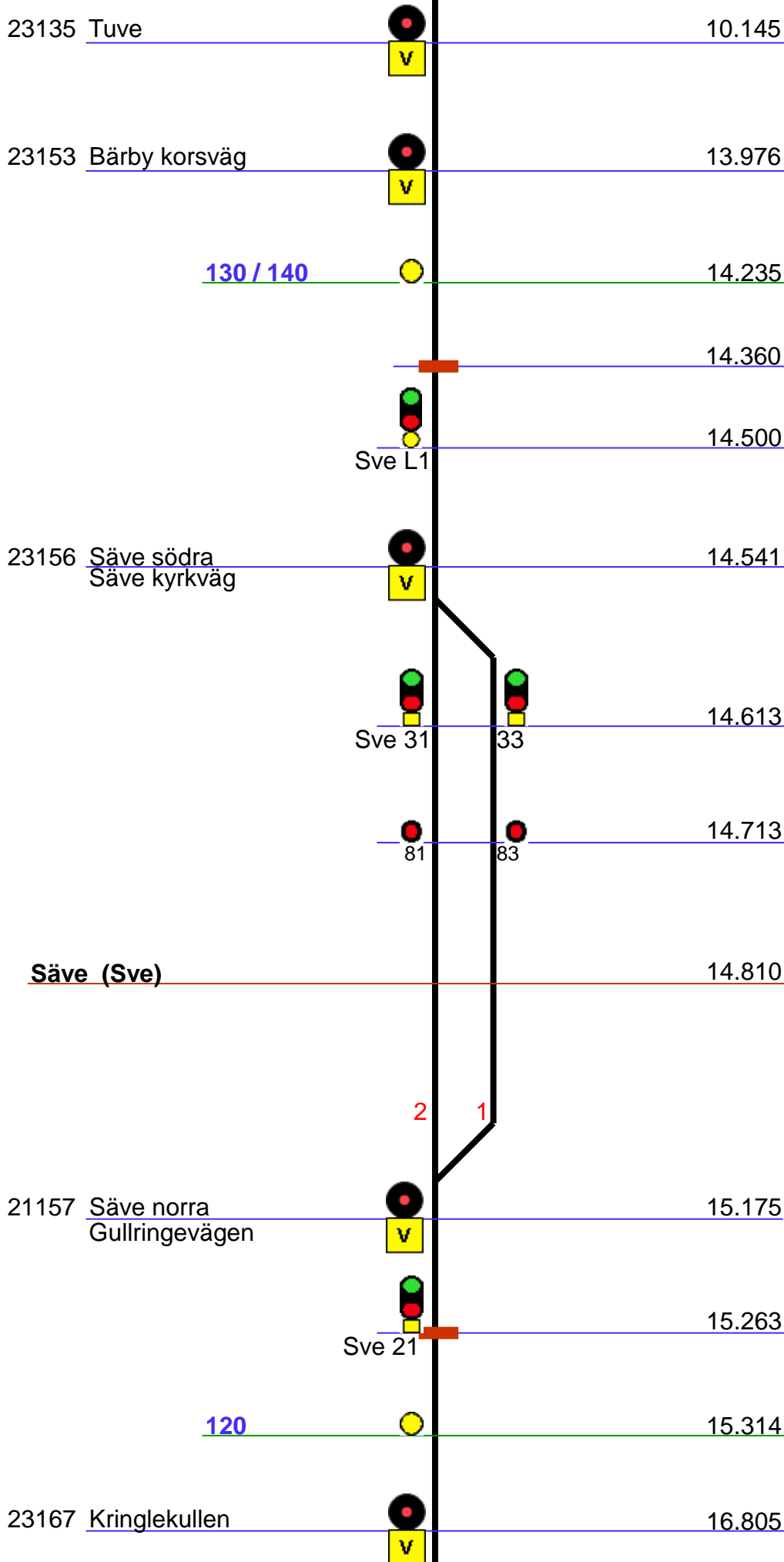
Göteborg -
Marieholm

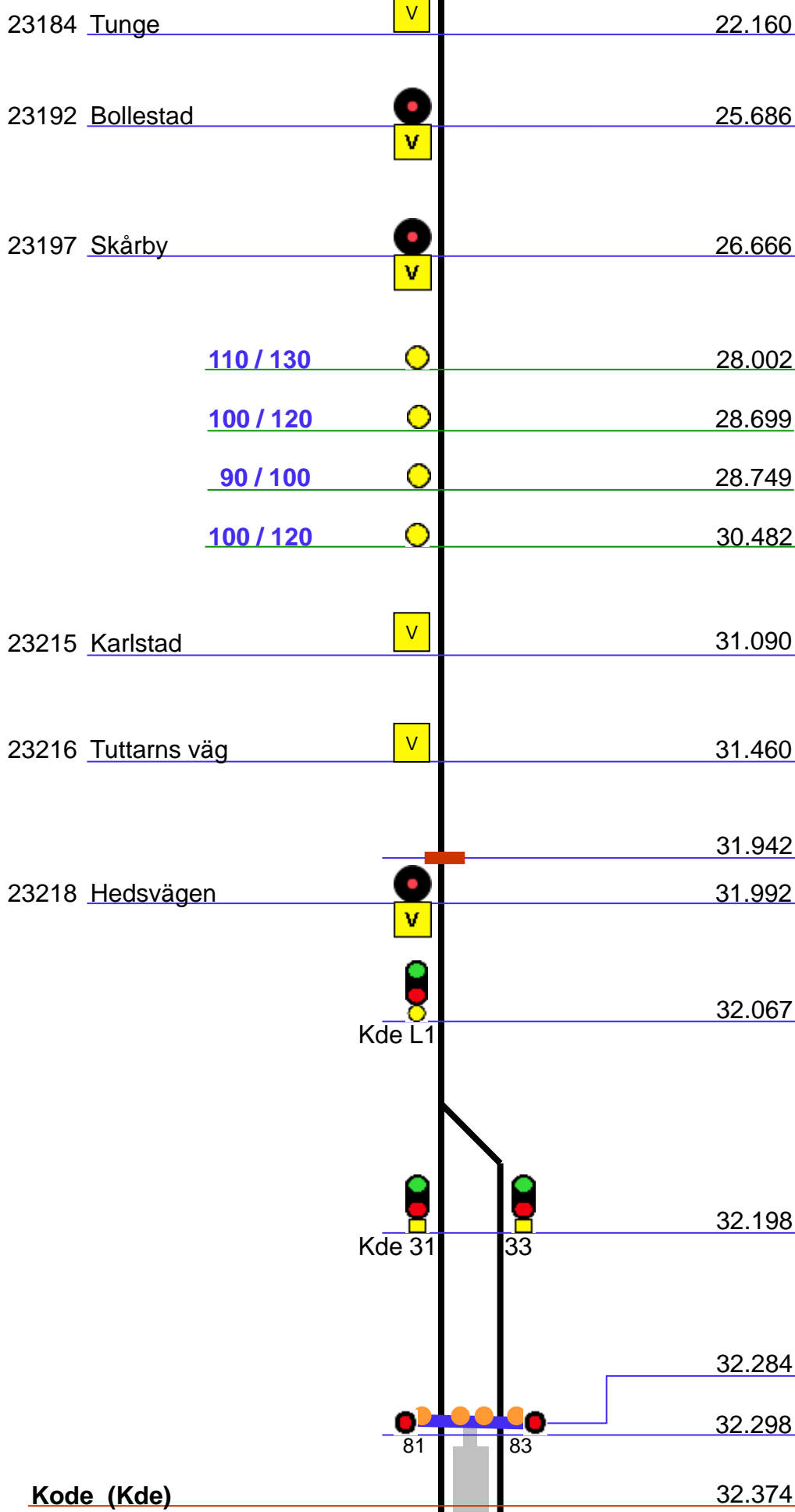
G 549

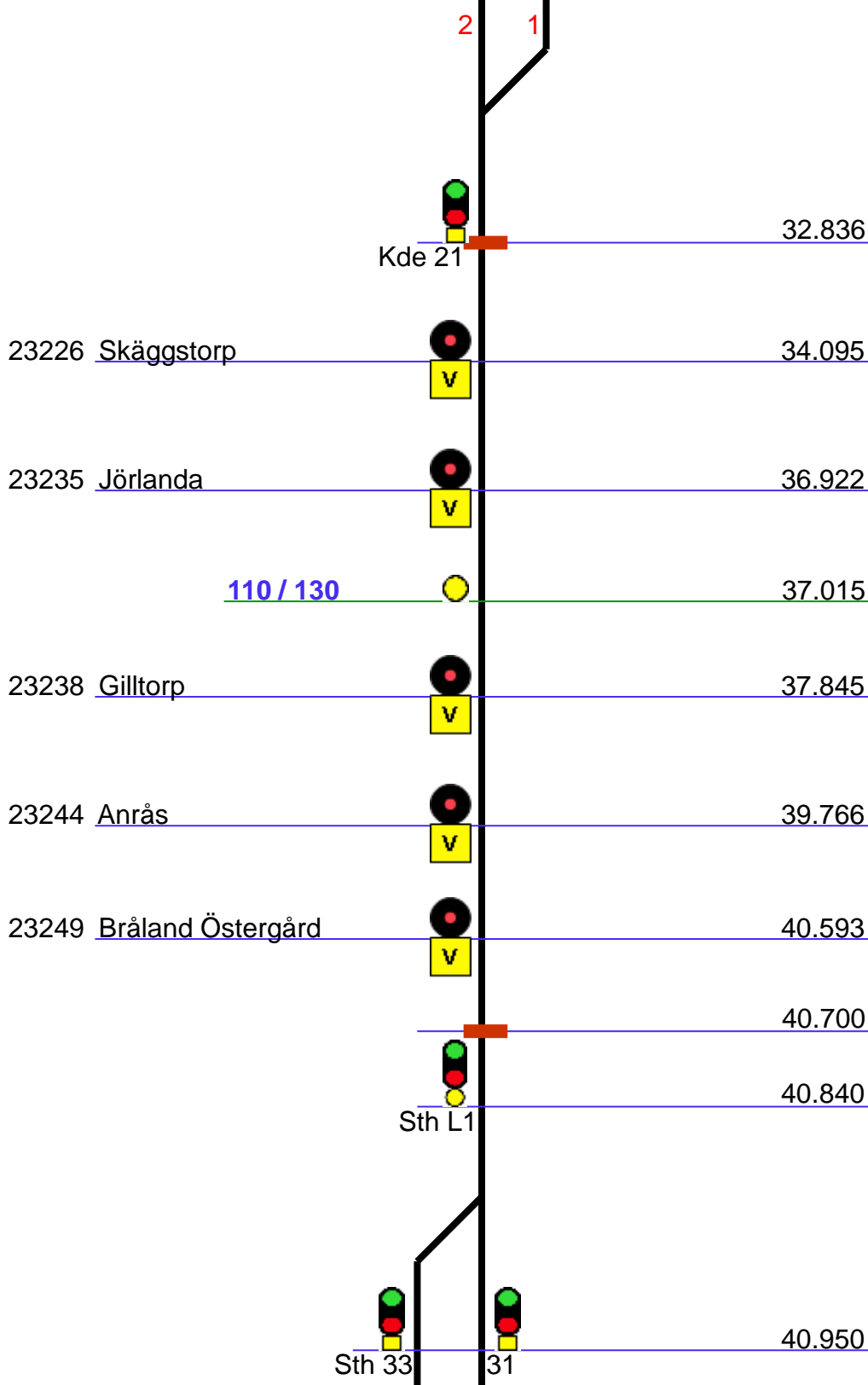


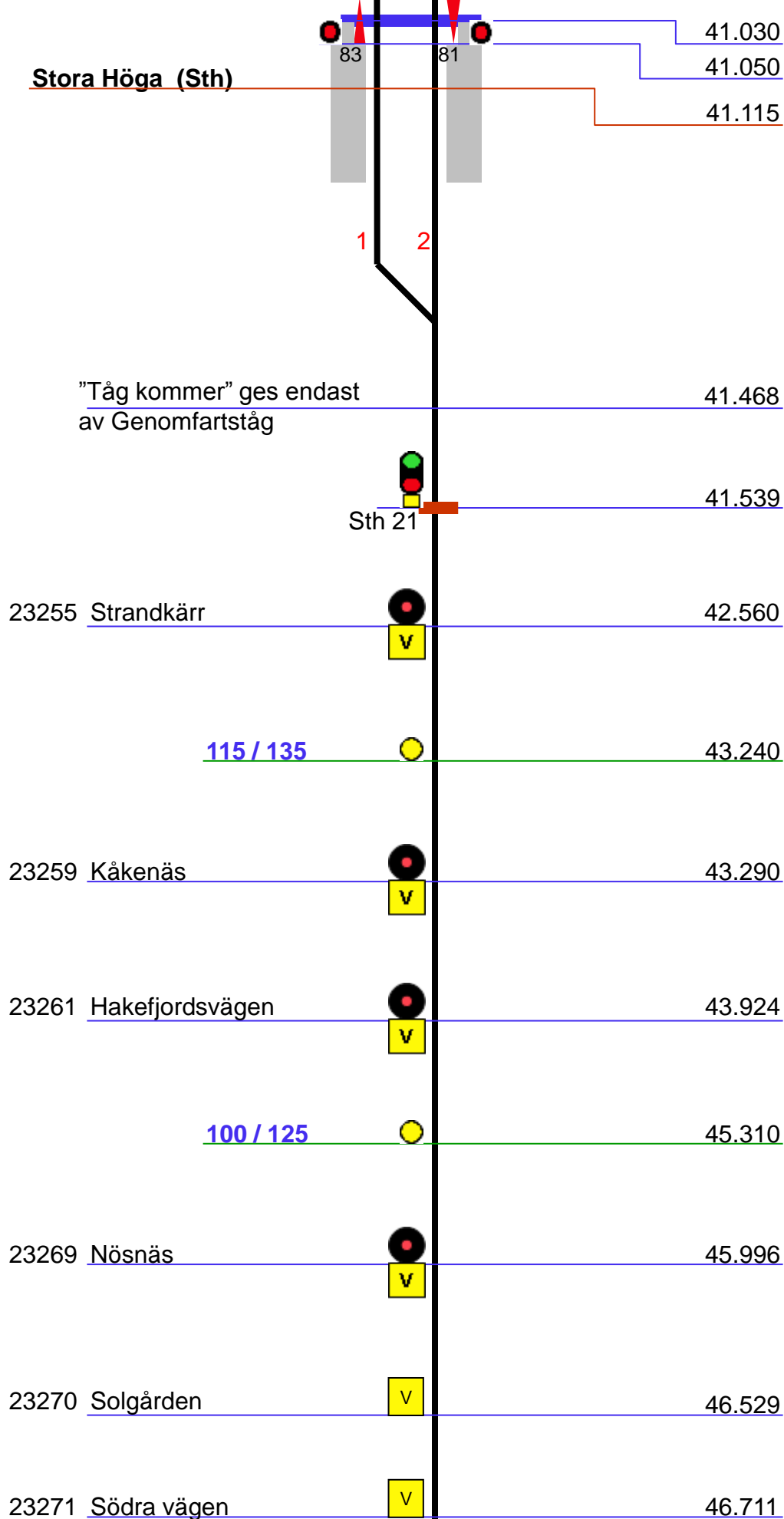


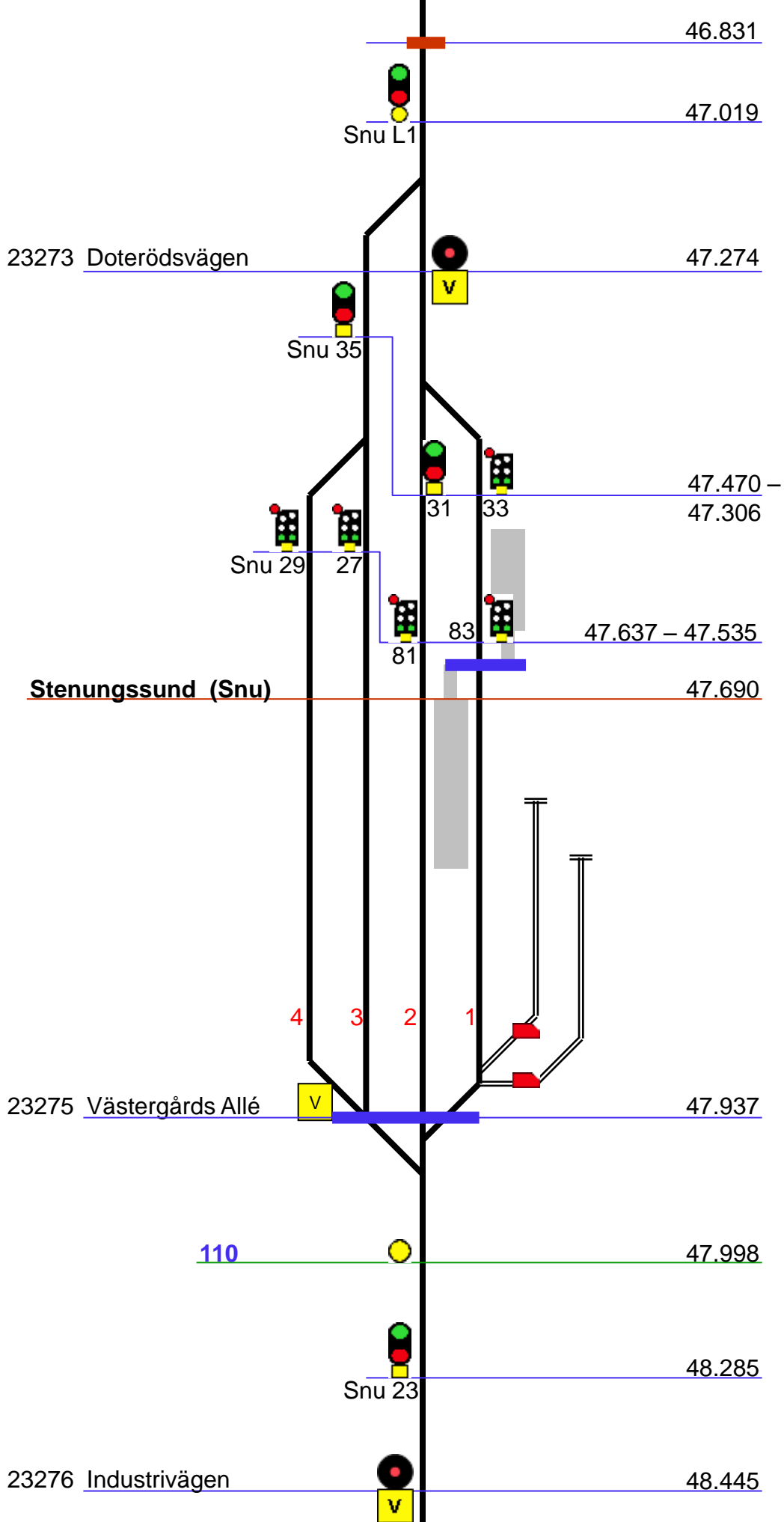


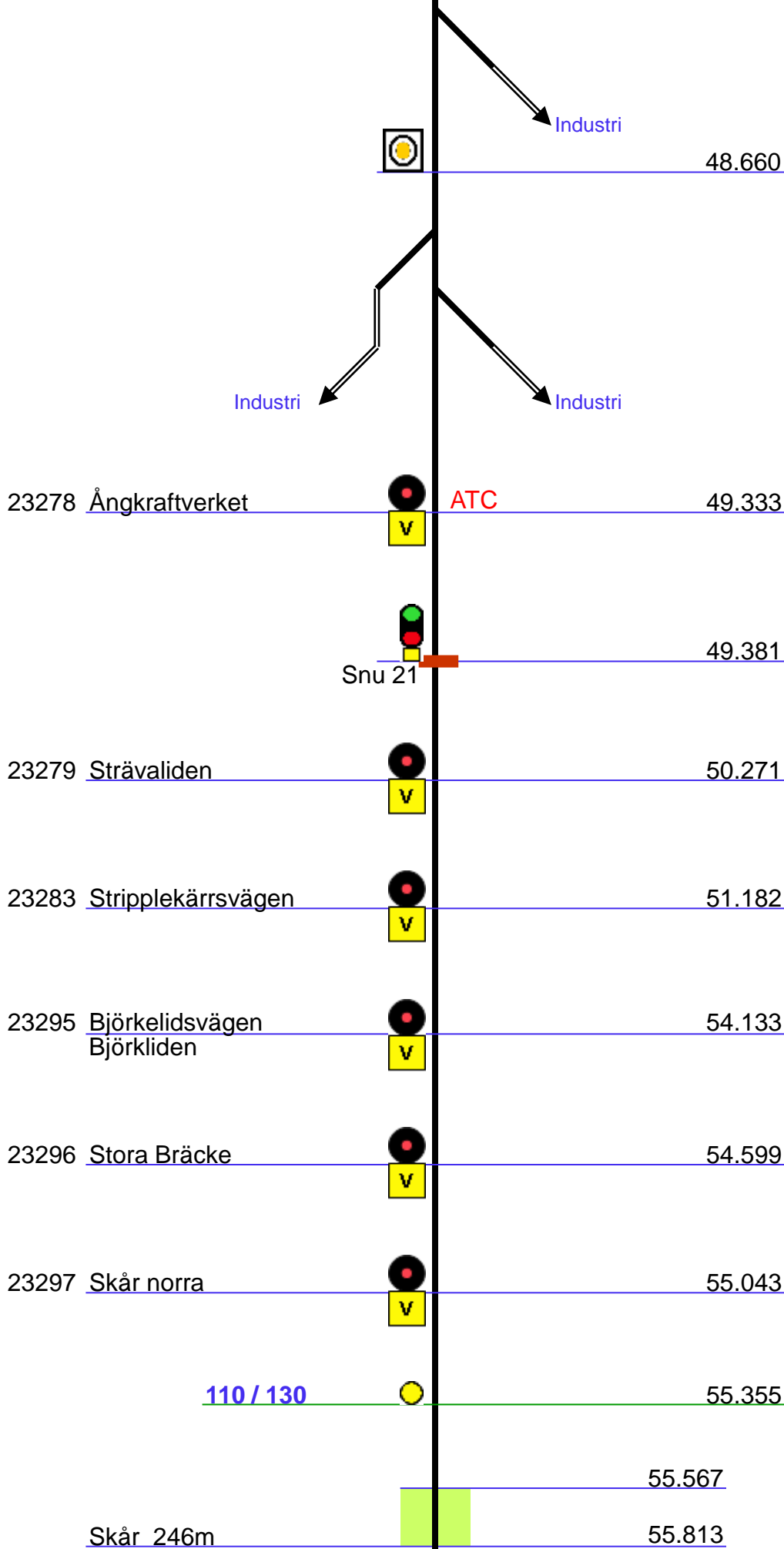


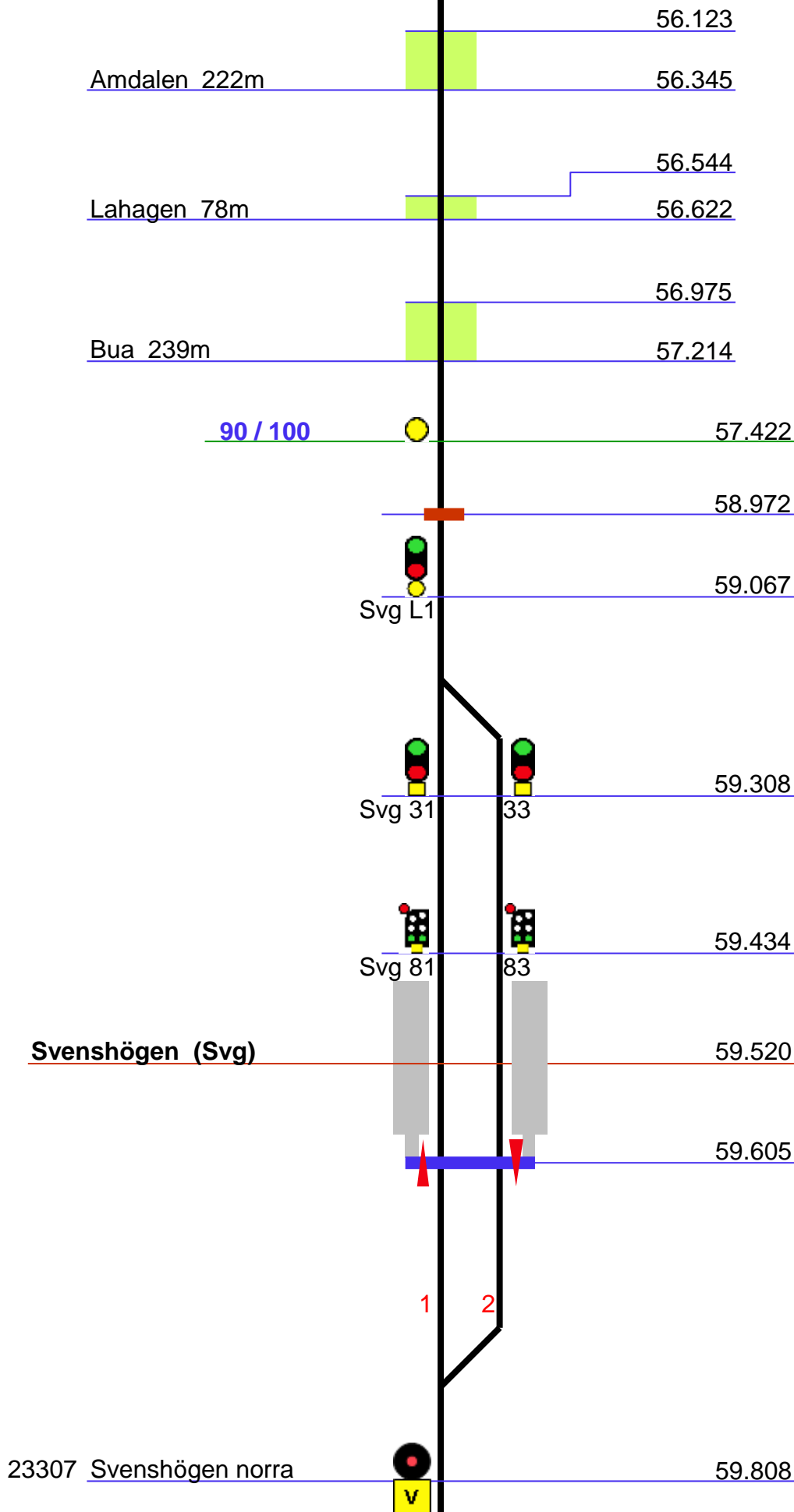


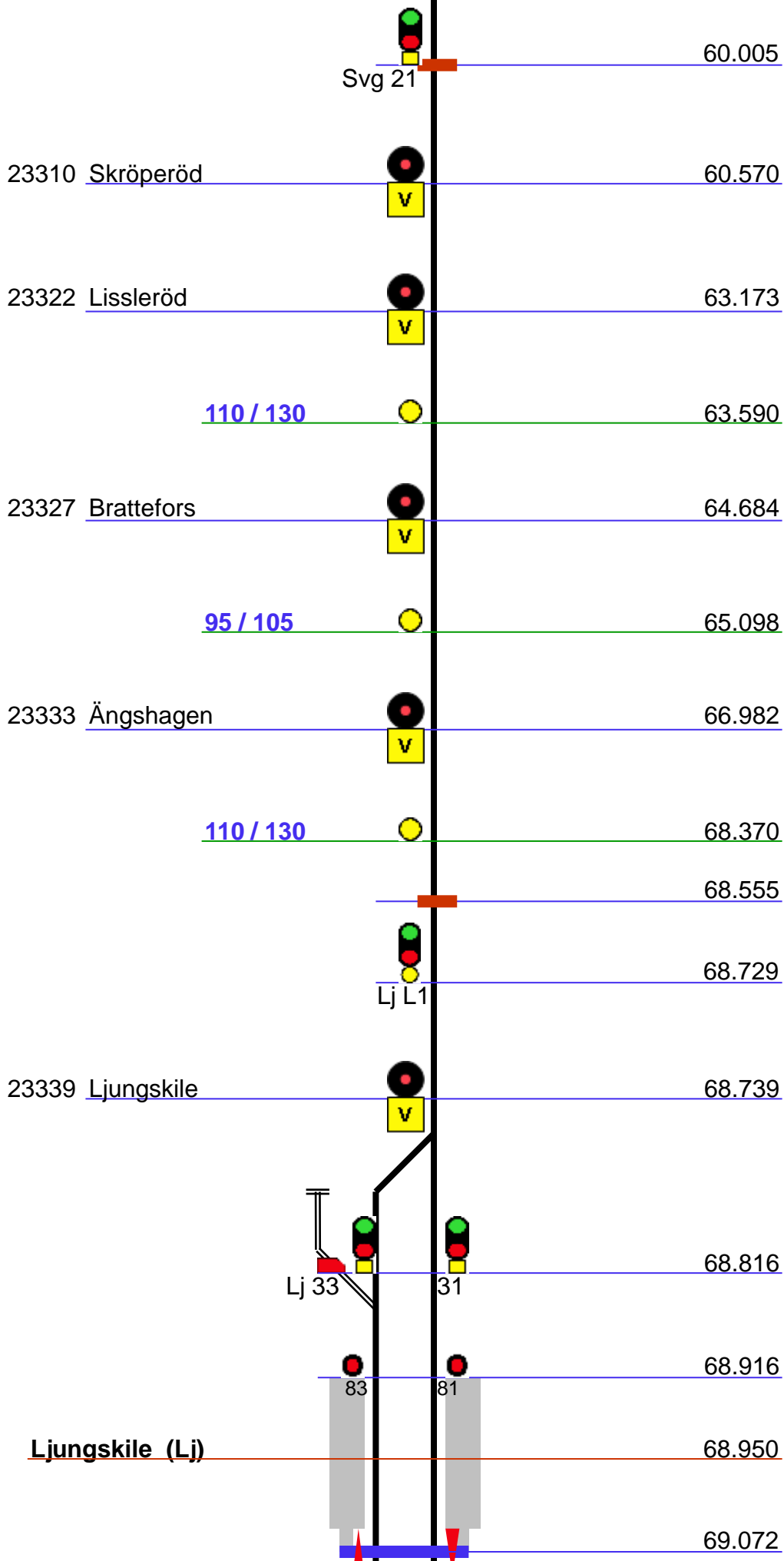


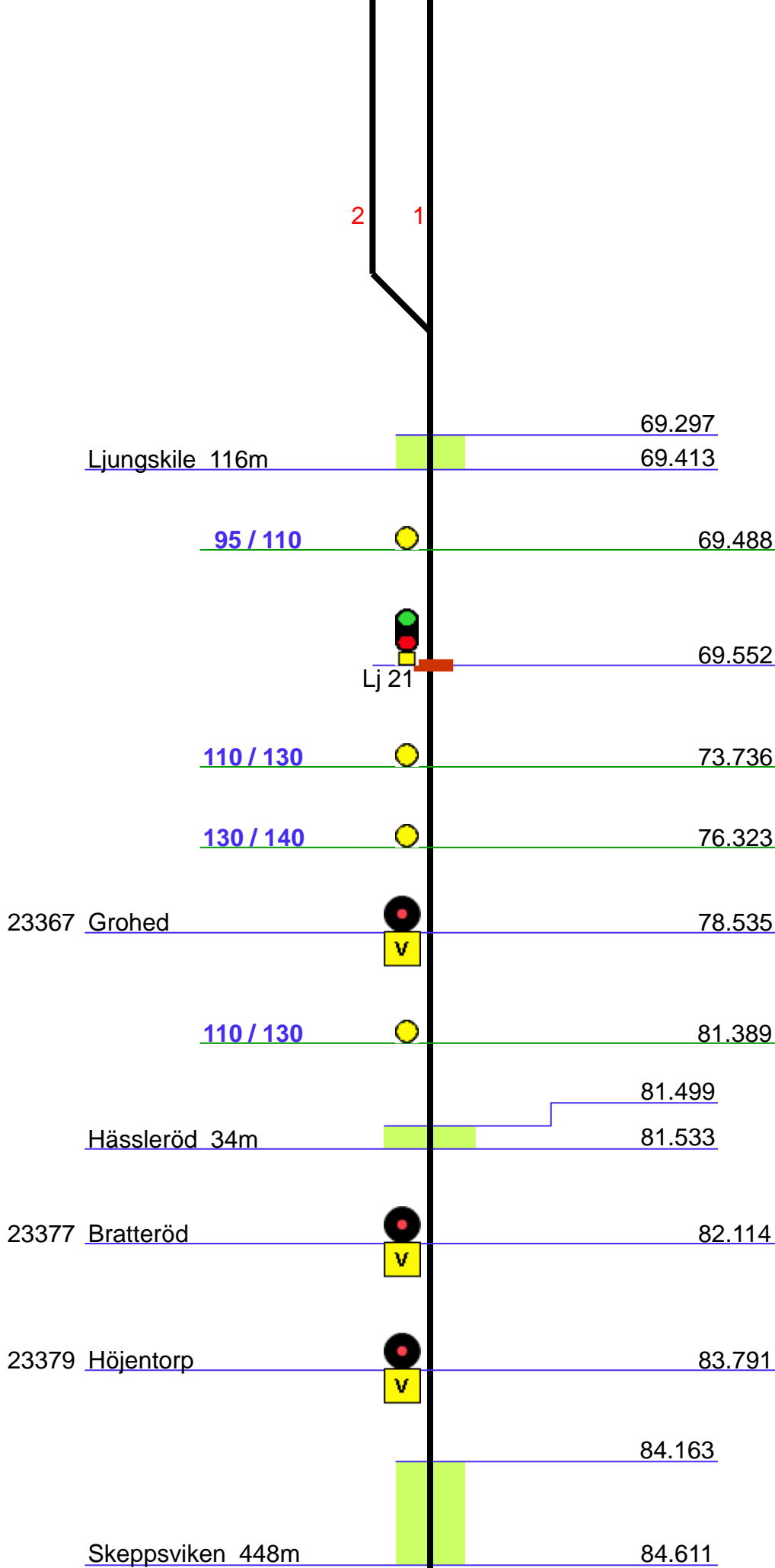


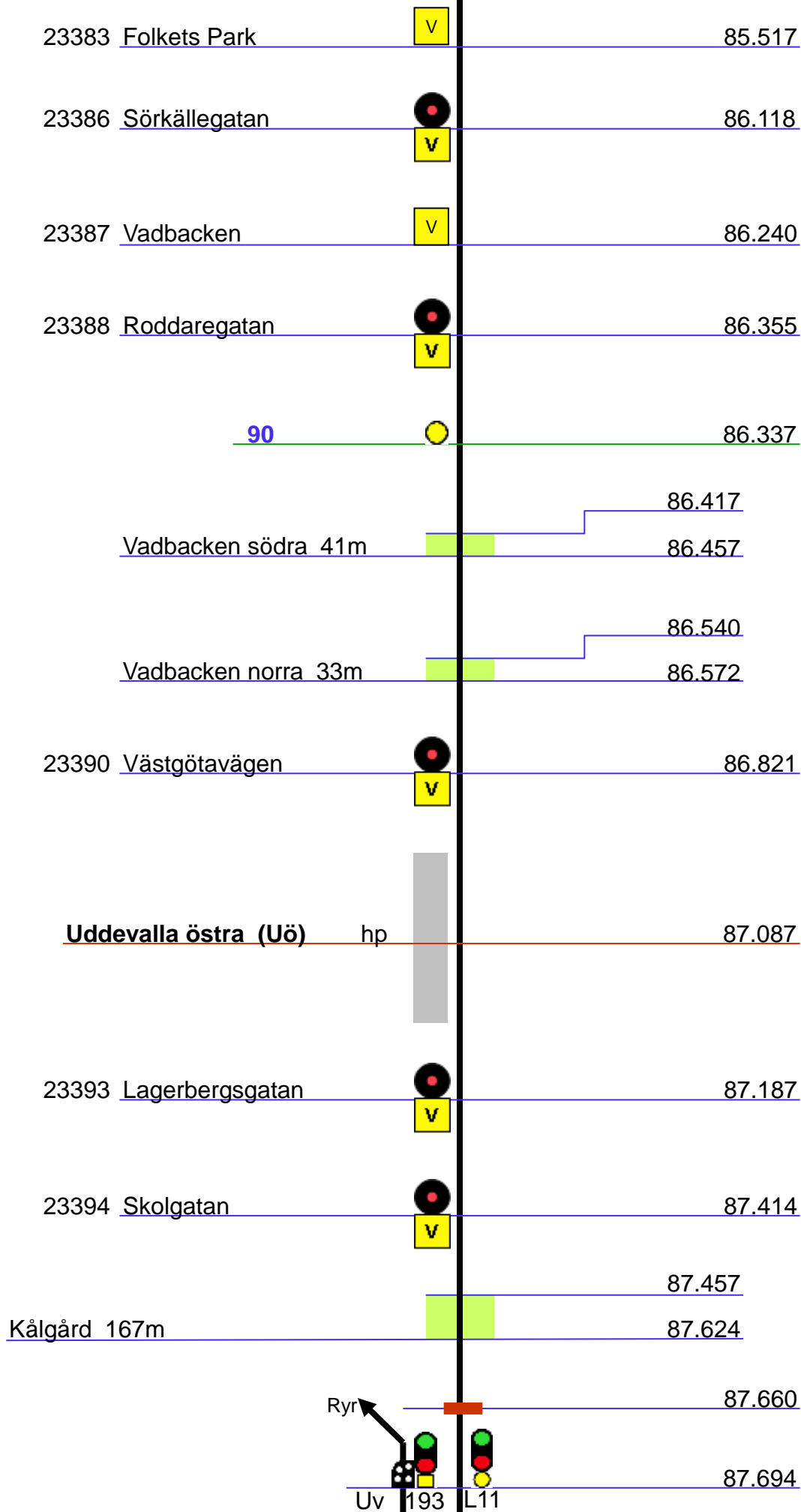


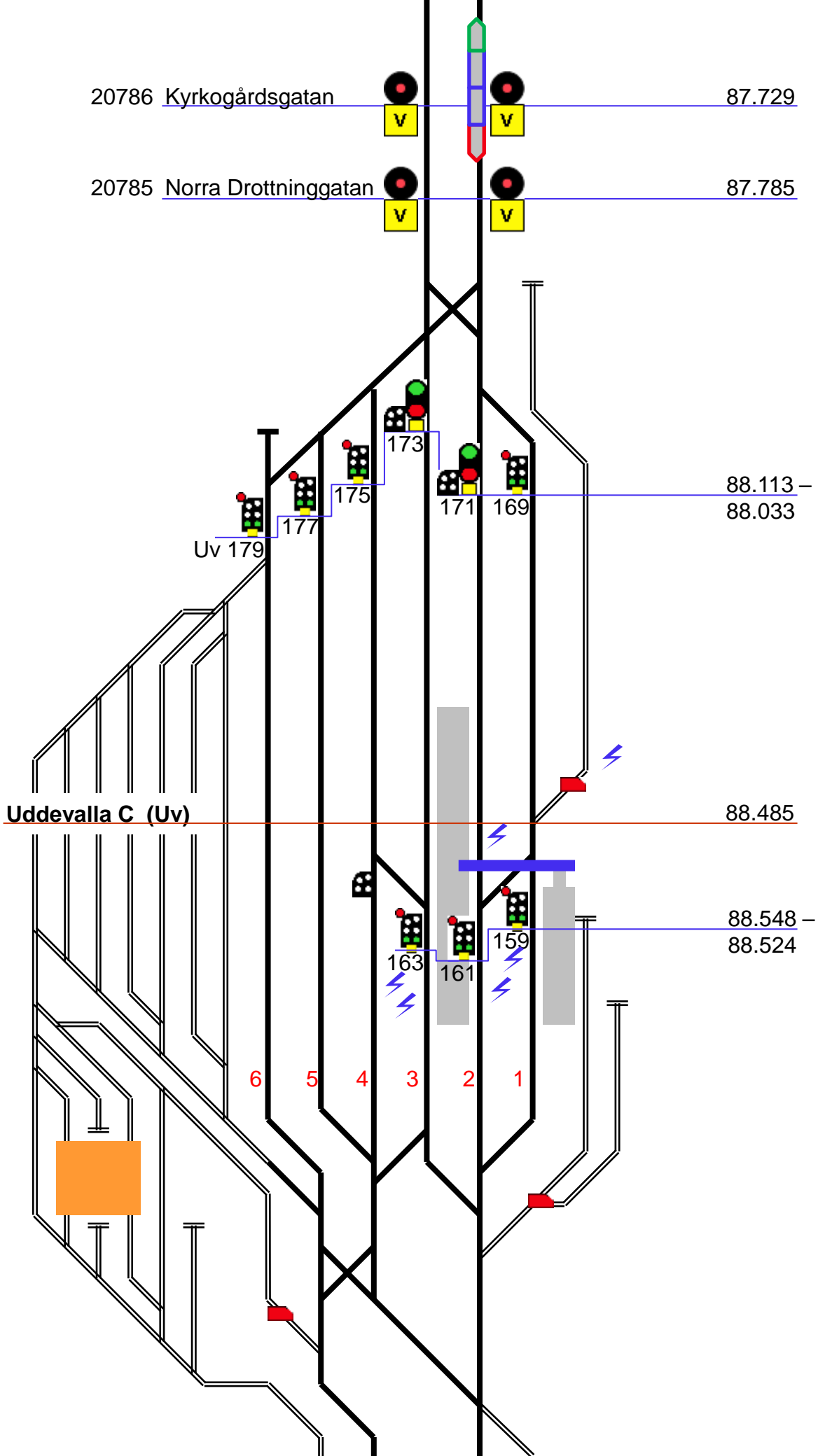


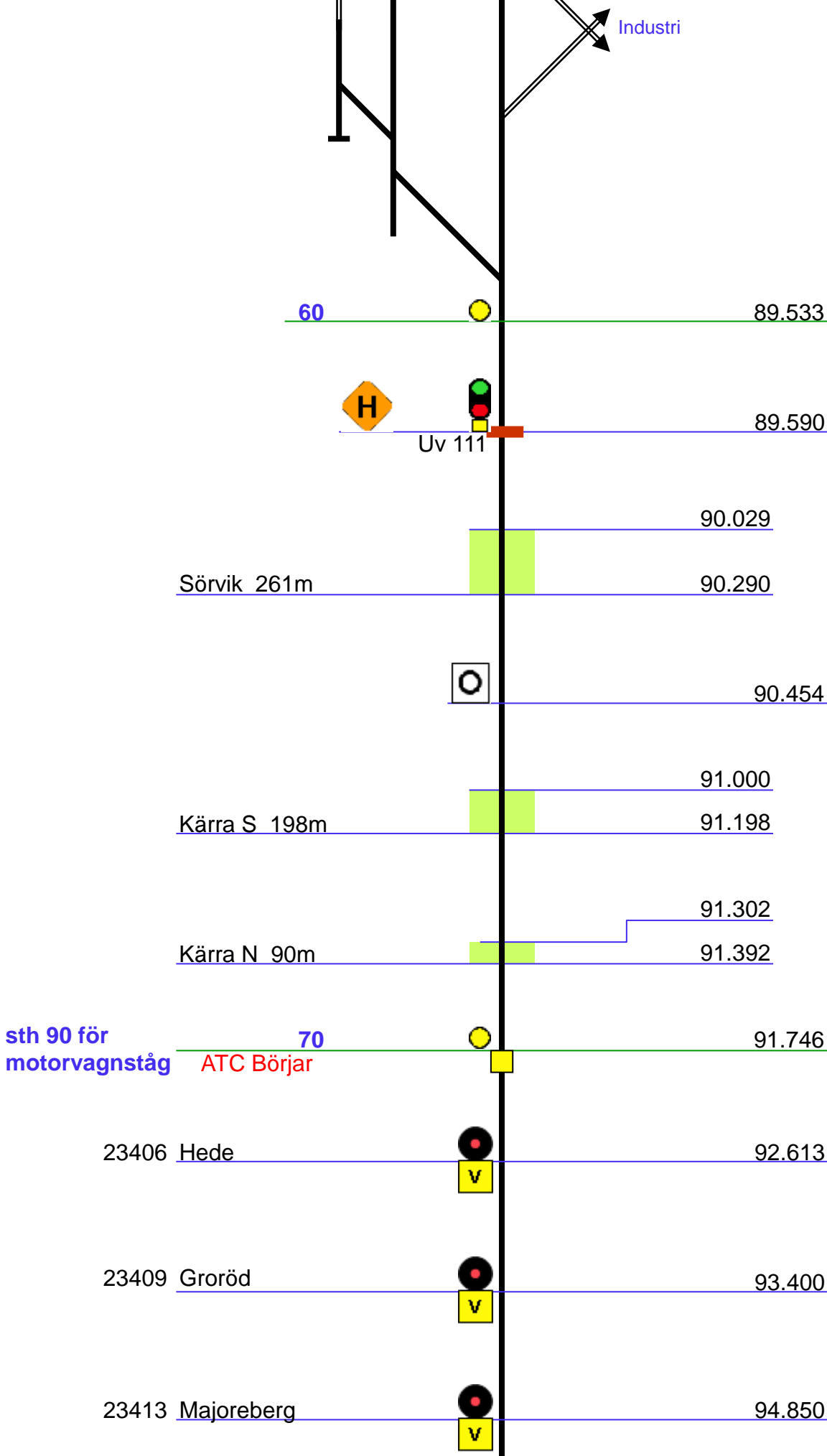


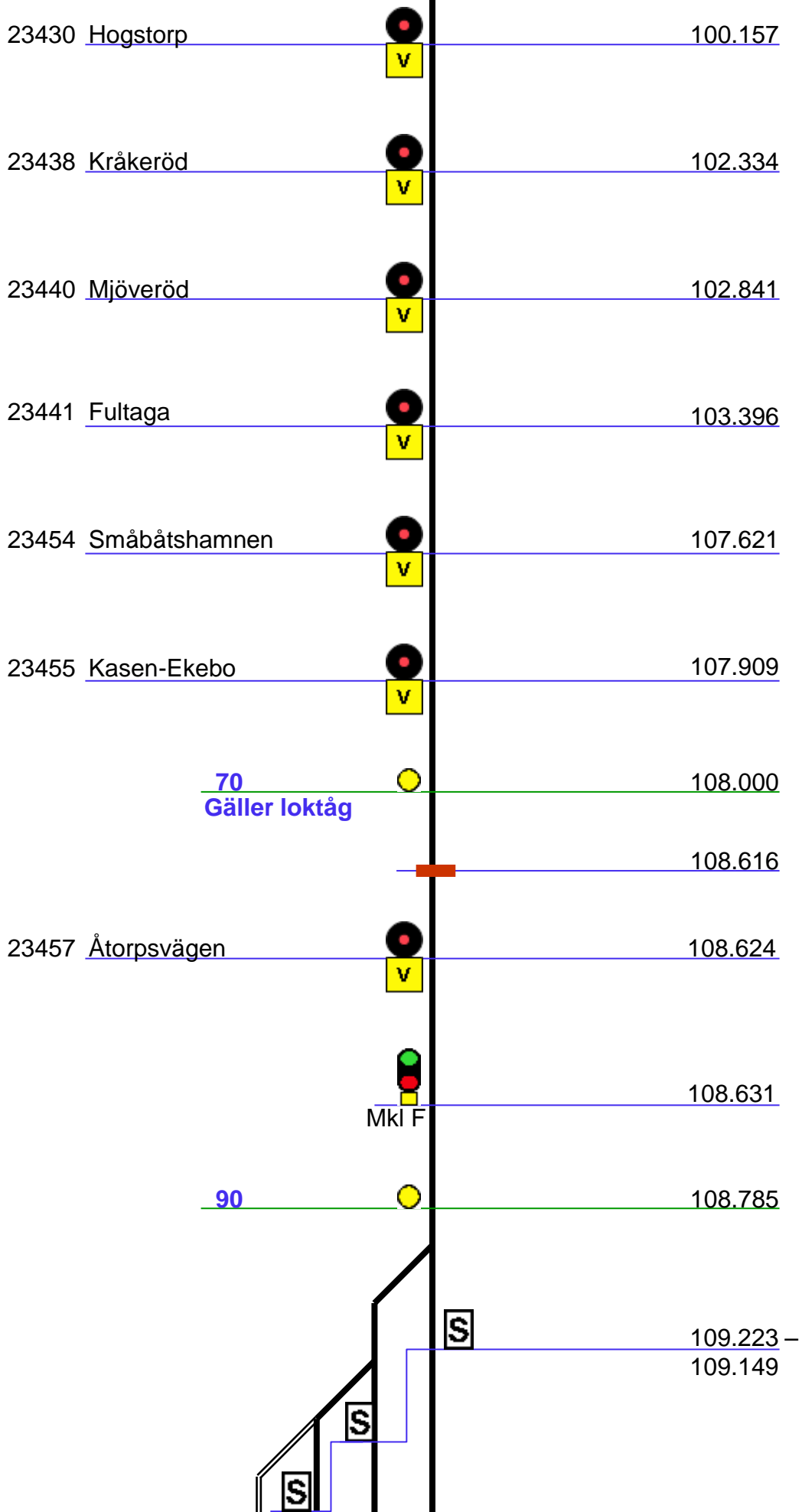















23654 Håby kyrka / Bäckevallsv

2.595

07

Mkl B

0.158

2.067

Lysekil

23652 Håbygård / Lerbergsv

A

113.425

23473 Skådene

114.627

23479 Bäckevall

116.538

118.553

DI D

118.628

90

118.963

S

S

119.008 -

119.005

Dingle (DI)

119.226

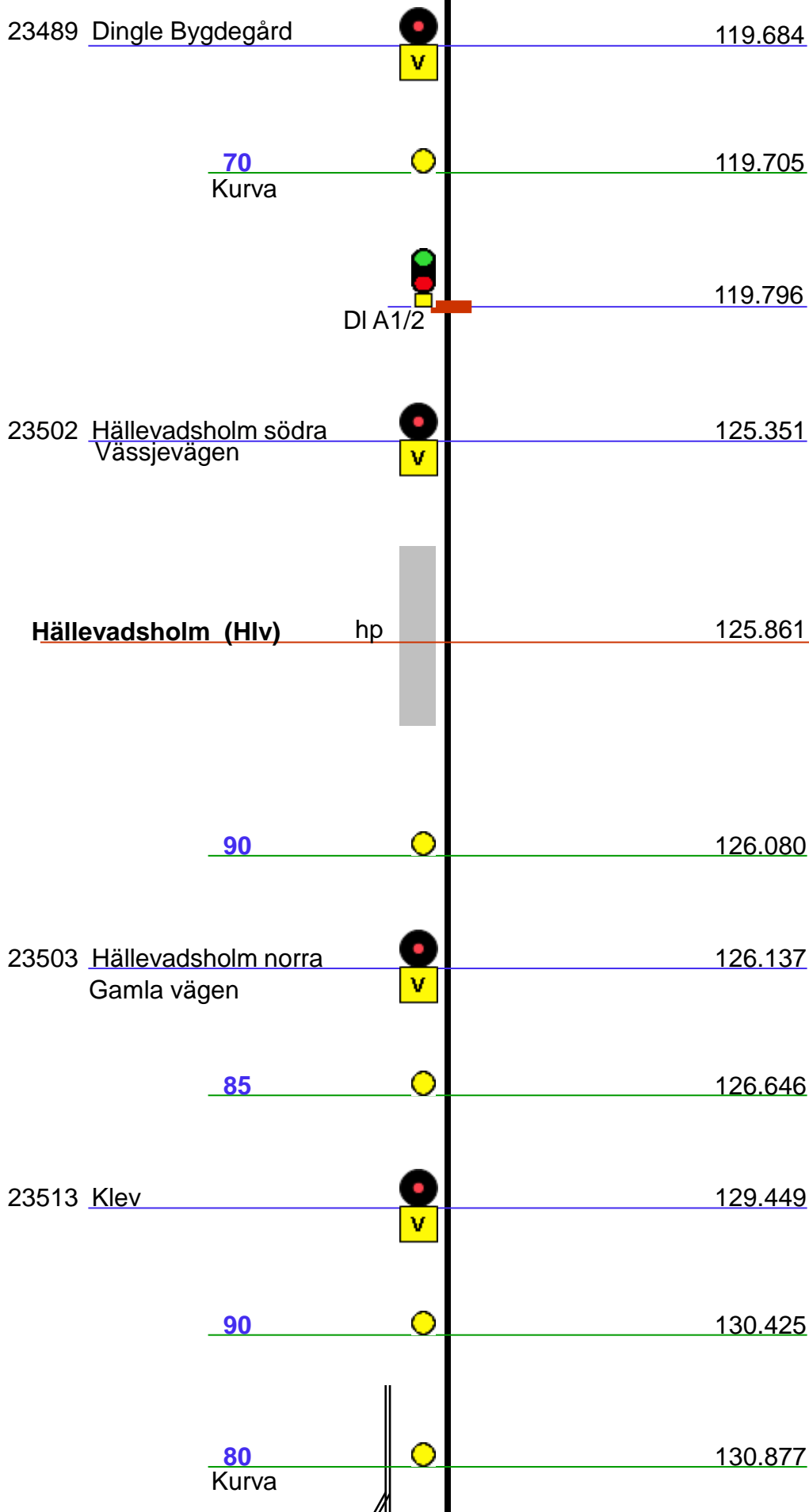
1

2

3

23488 Dingle

119.479



Rabbalshede (Rbh) Ip 131.135

1 2 3

vxl Rbh 131.425

Kontrollbekräftar vxl Rbh 131.703

Lpsi

23523 Ledum 132.930

23538 Trätelanda 139.048

23544 Korndalen 140.848

90 142.920

sth 90 för
motorvagnståg

60 Svag banvall 142.965

23552 Orrekläpp södra 143.276

23554 Orrekläpp norra 143.901

90 144.180

23556 Litsleby 145.134

sth 90 för motorvagnståg

60

Svag banvall



145.780

147.444



Tnu D

147.460



147.747 -

147.745

Tanum (Tnu)

1

2

148.146

23563 Tanum norra



148.418



Tnu A2/1

148.594

23570 Skärbo



149.959

23580 Mjölkeröd



153.526

90



153.960

sth 90 för motorvagnståg

60

Svag banvall



154.530

