

Lgm N41 U71 219.343

Linghem (Lgm) 218.608

140 / 180 218.540

Lgm 33 23 53 218.223 – 218.264

BV-stick

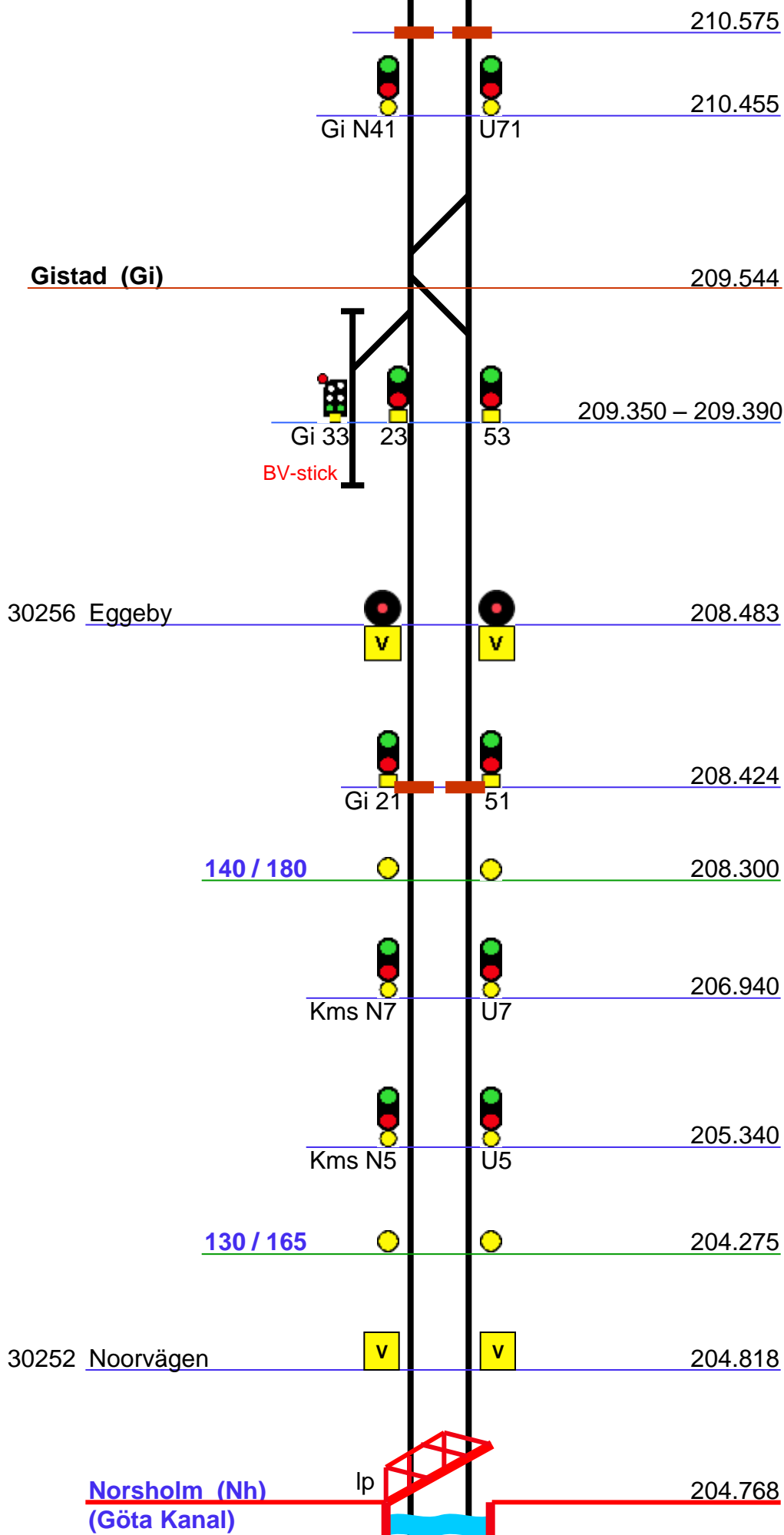
Lgm 21 51 217.230

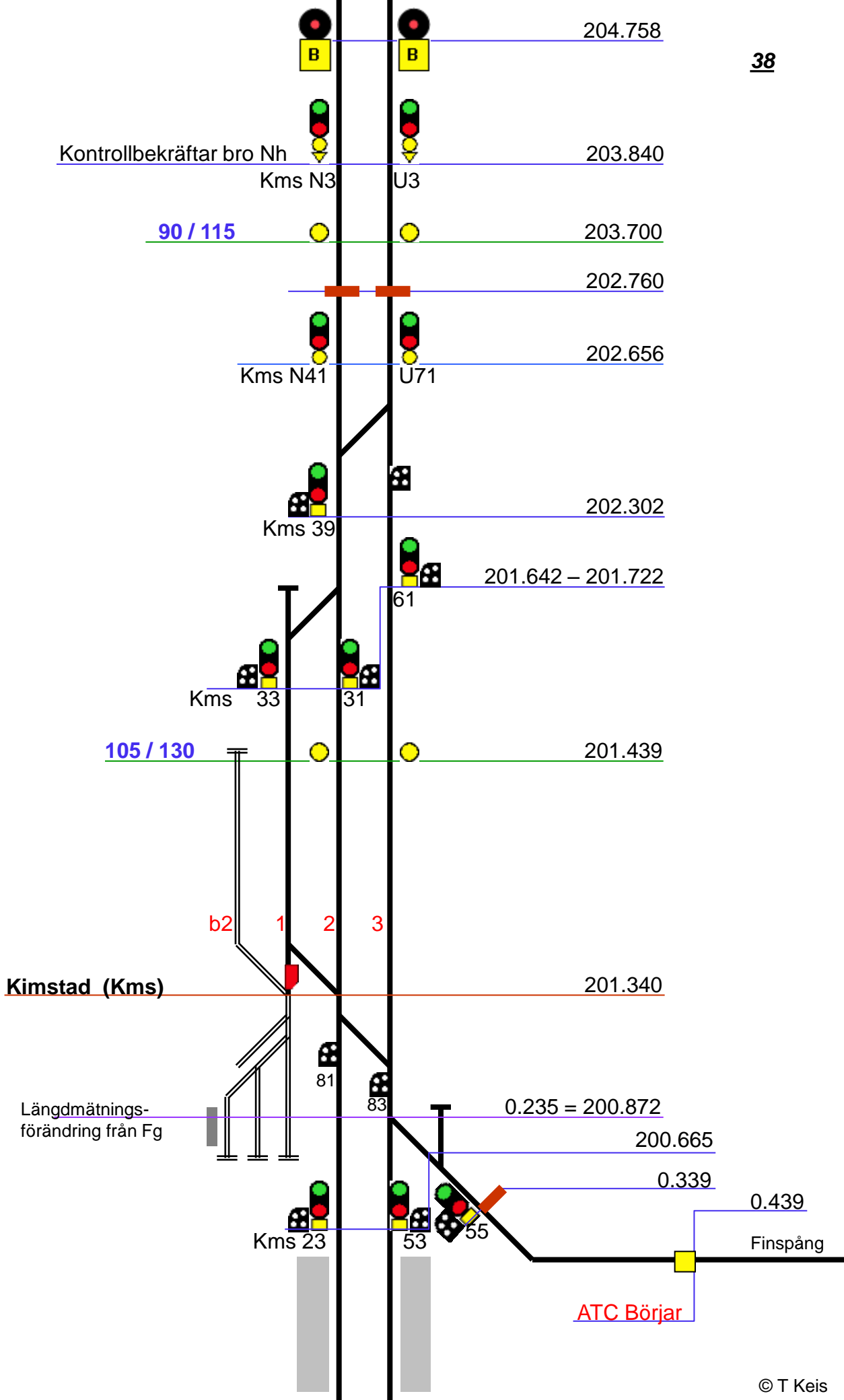
Gi N7 U7 215.310

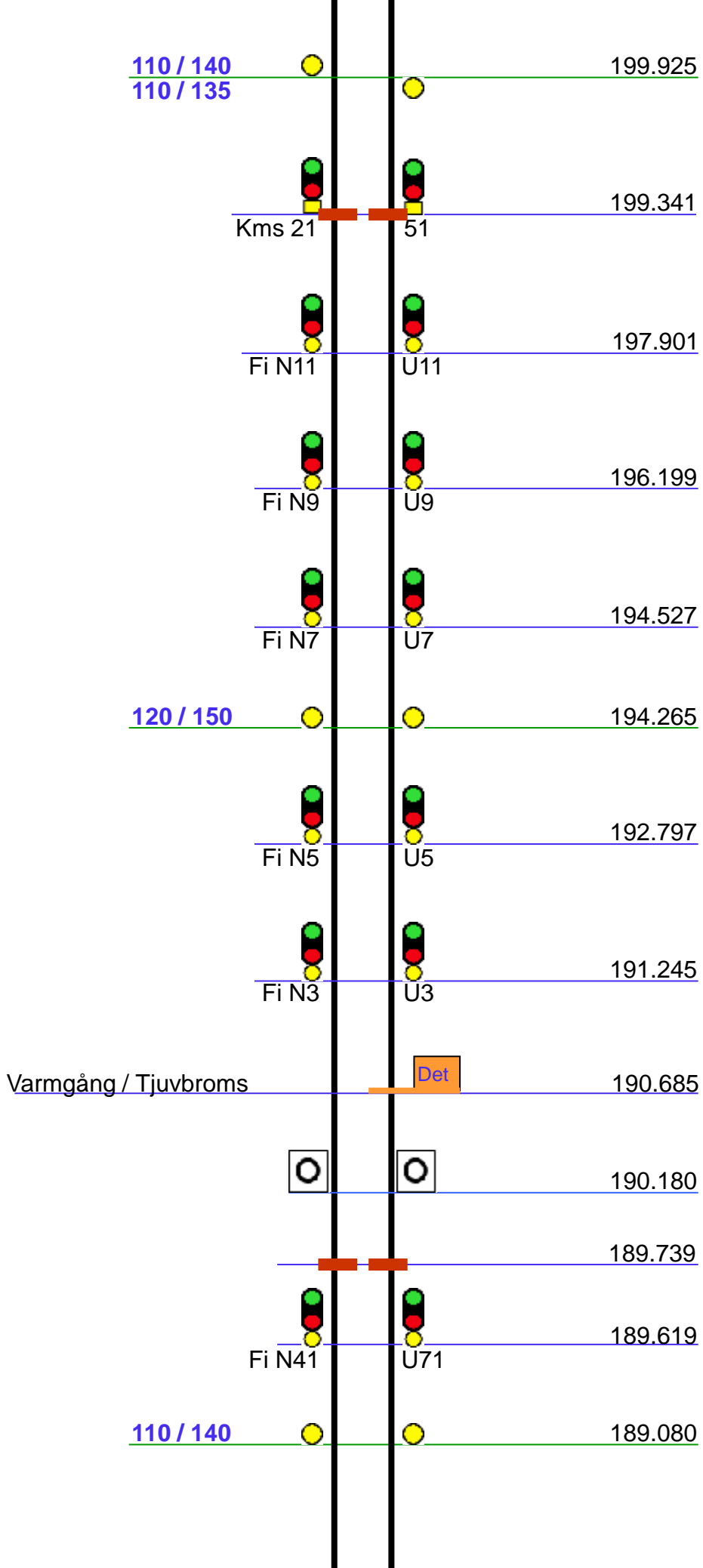
Gi N5 U5 213.810

150 / 180 212.690

Gi N3 U3 212.250  
212.235







30231 Fiskebyvägen

188.170



90 / 110

188.114



Fi 31

61

63

188.040 -

188.094



100 / 125

187.770



3

2

1

Fiskeby (Fi)

187.285

81

83

186.685

Fi 21

51



120 / 150

183.570



Nr N3

U3

185.560



183.473

Nr N271

U273

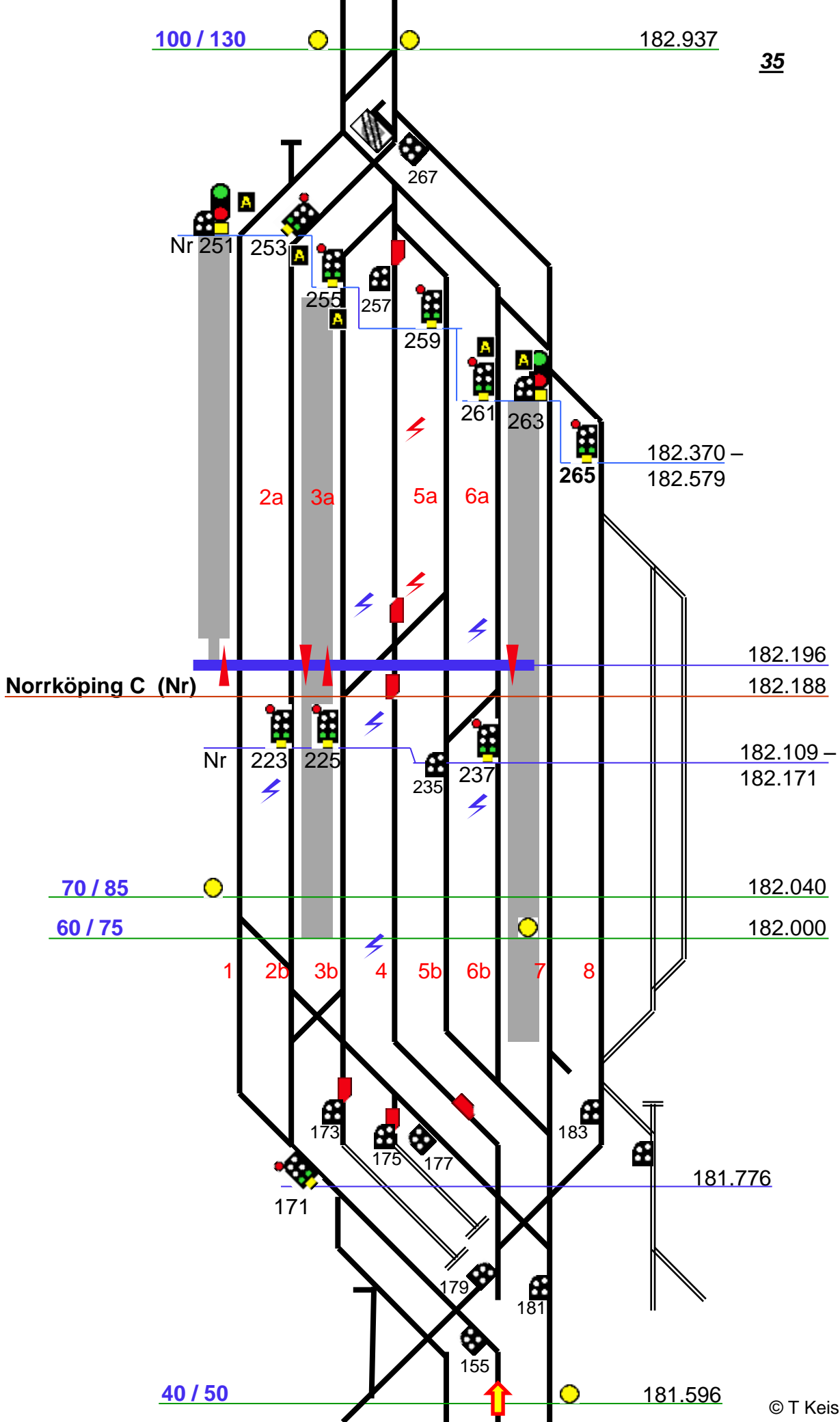
183.415





100 / 130

182.937



Norrköping C (Nr)

182.196

182.188

182.109 -

182.171

70 / 85

182.040

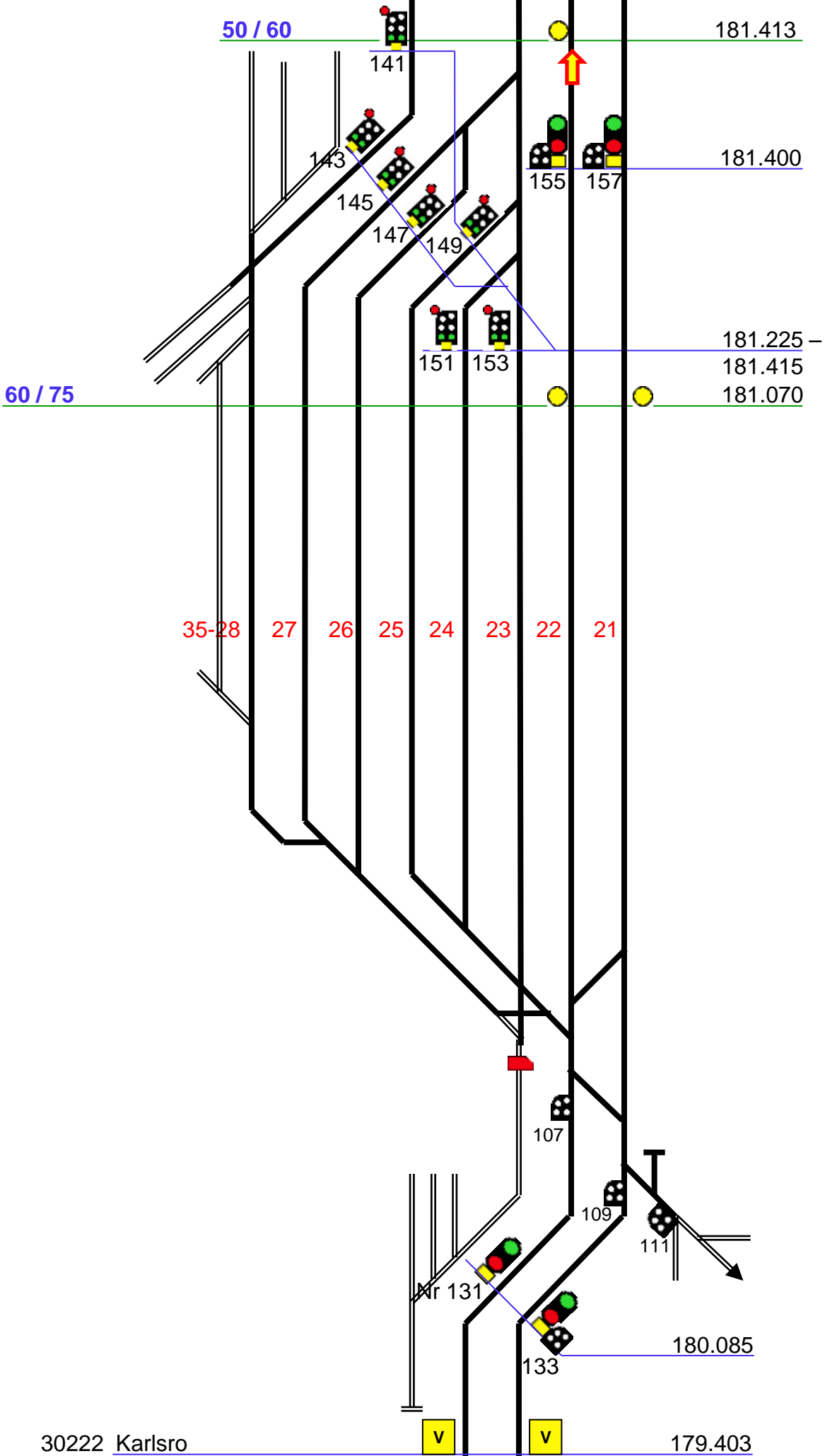
60 / 75

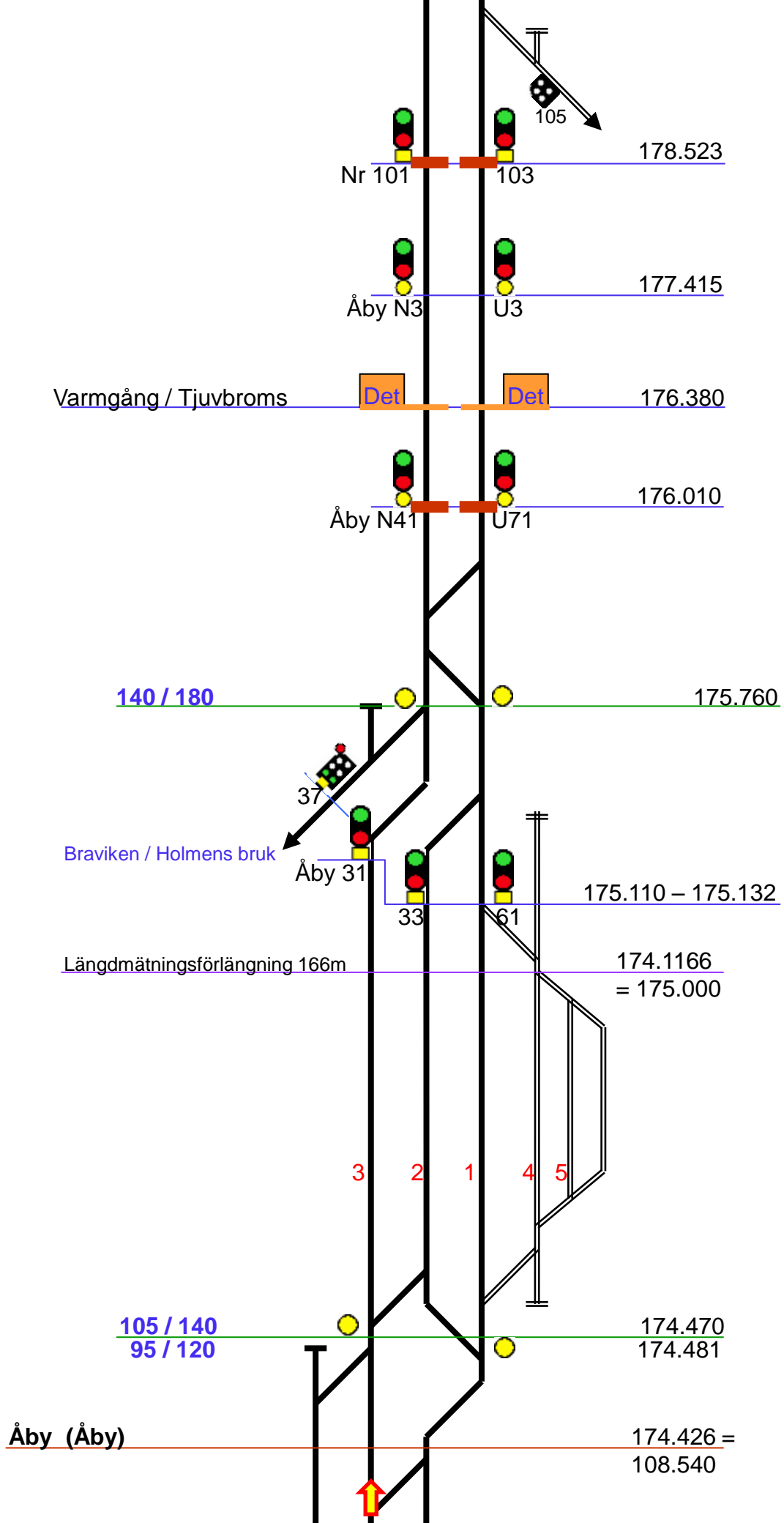
182.000

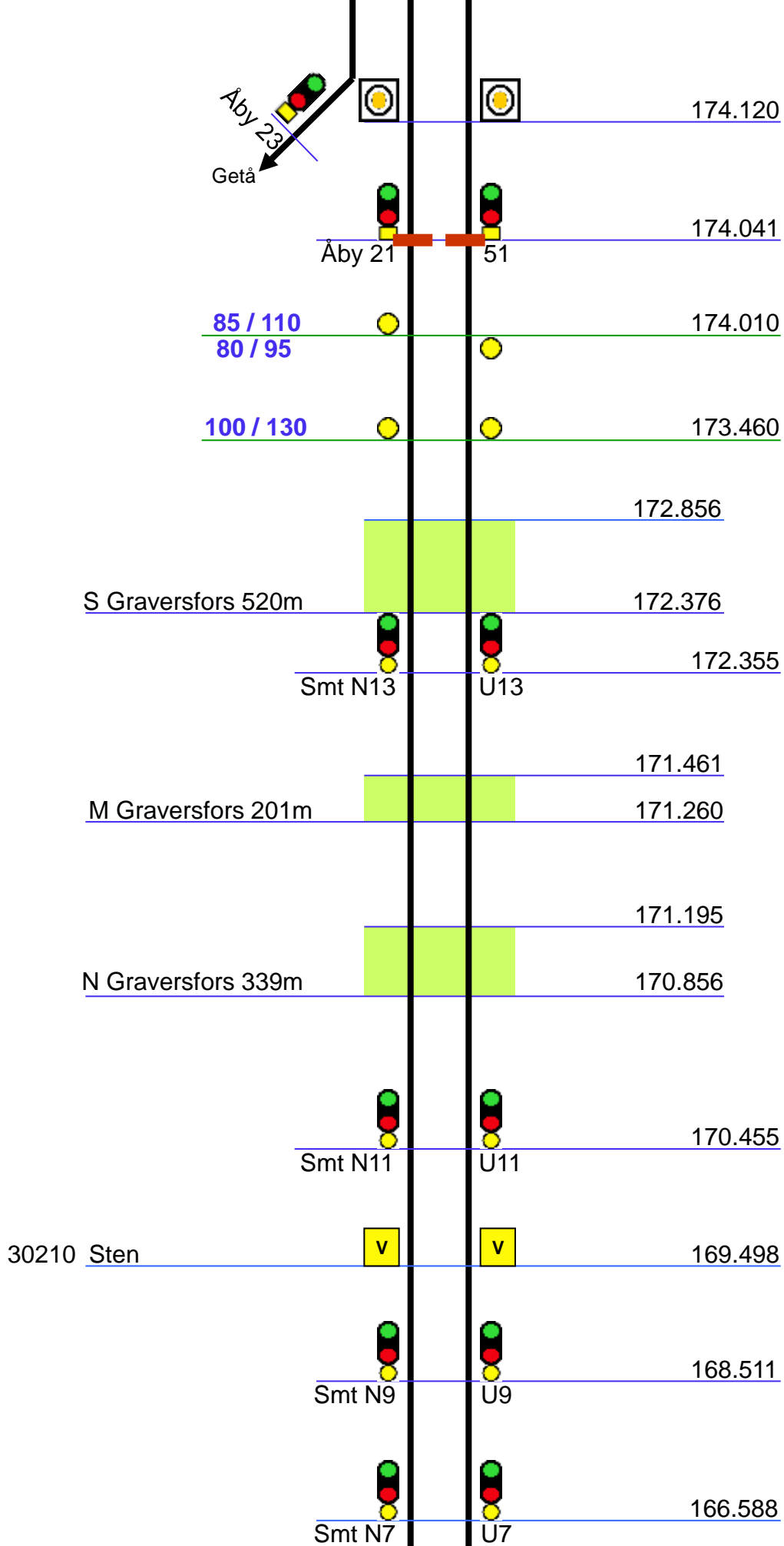
181.776

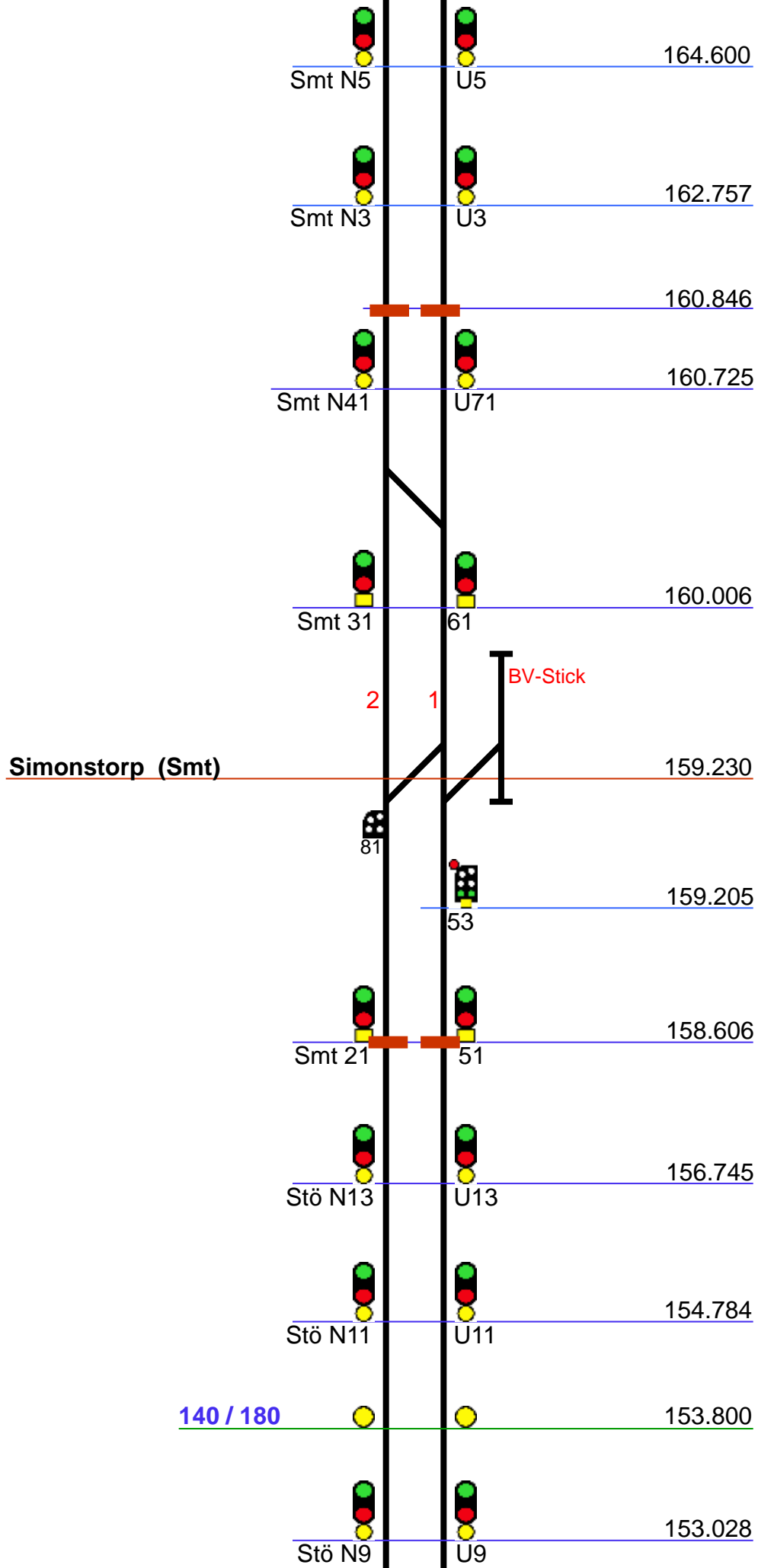
40 / 50

181.596









130 / 165

152.566

151.286

Stö N7

U7

30205 Ändebol

V

V

150.237

149.335

Stö N5

U5

147.540

Stö N3

U3

145.743

145.623

Stö N41

U71

83

Stö 31

61

63

145.131 – 145.244

Strångsjö (Stö)

145.366

3

2

1

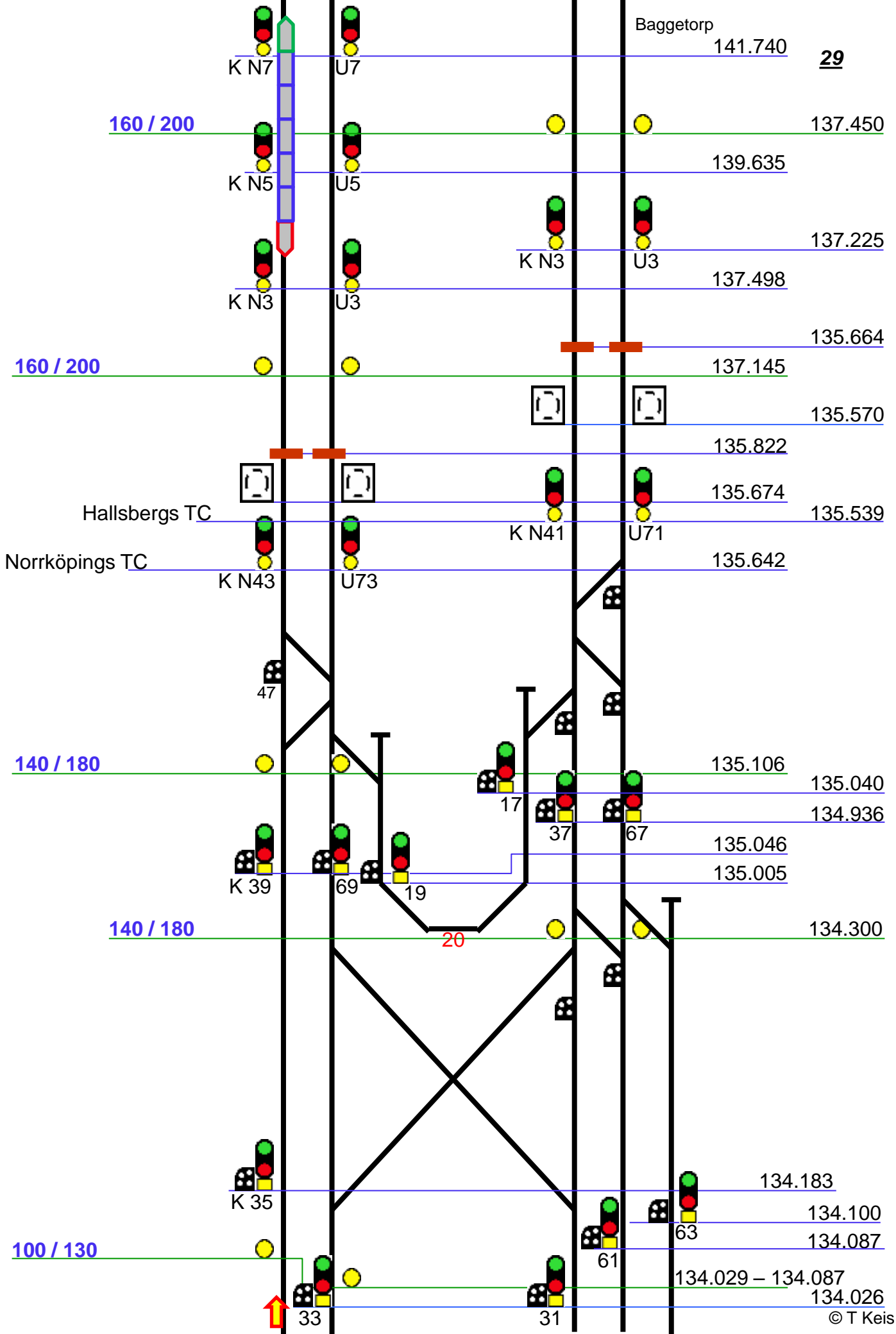
81

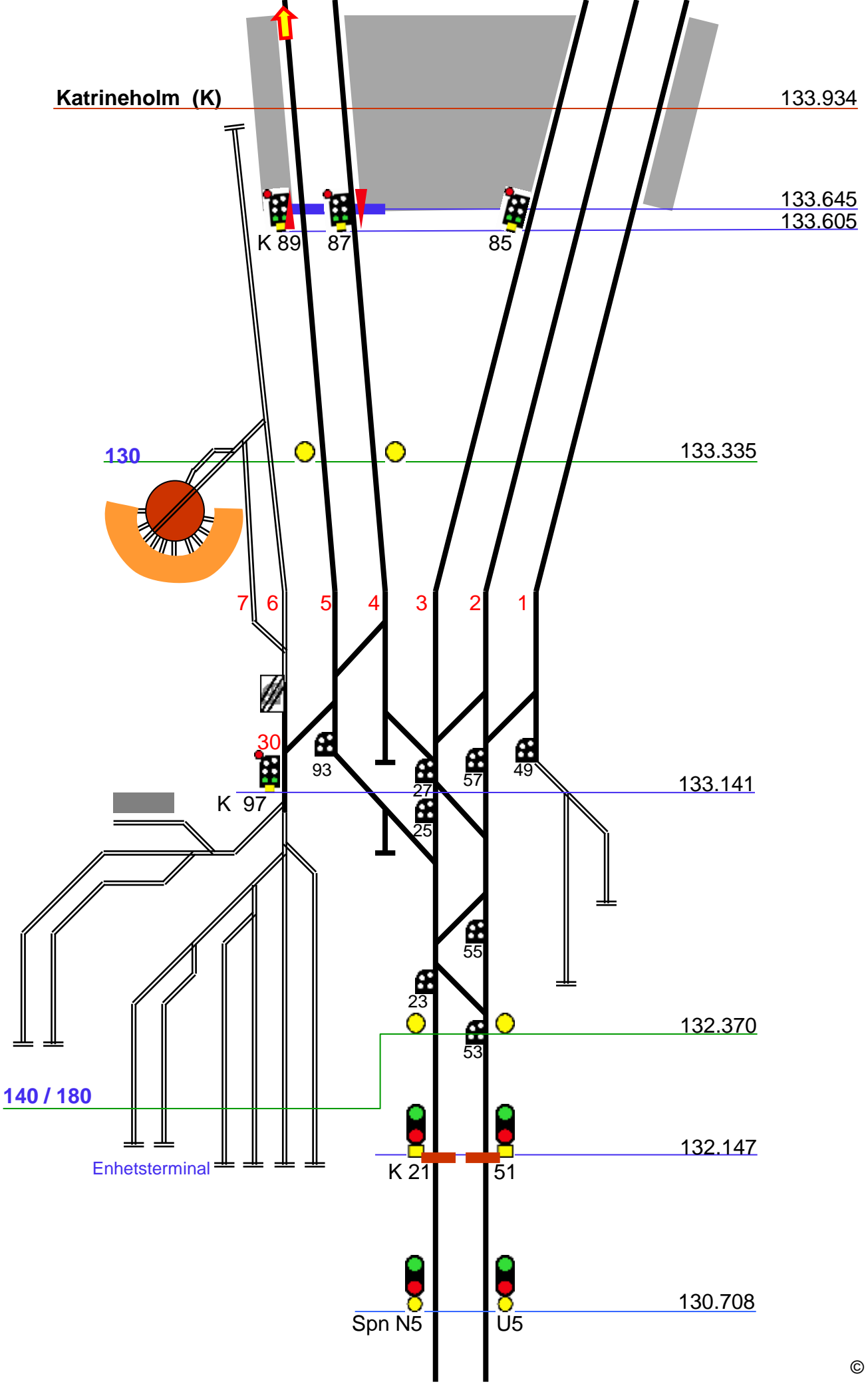
85

Stö 21

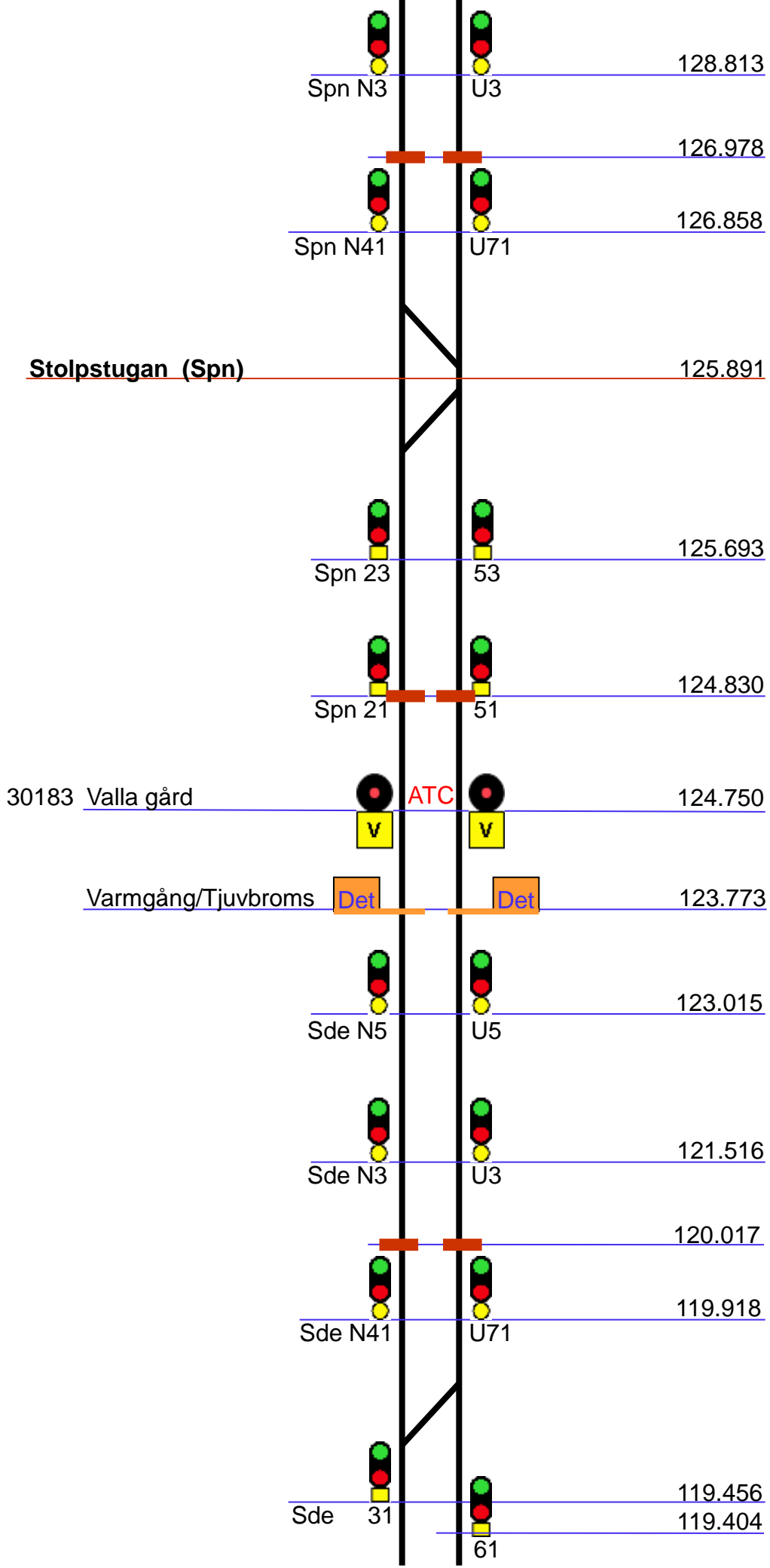
51

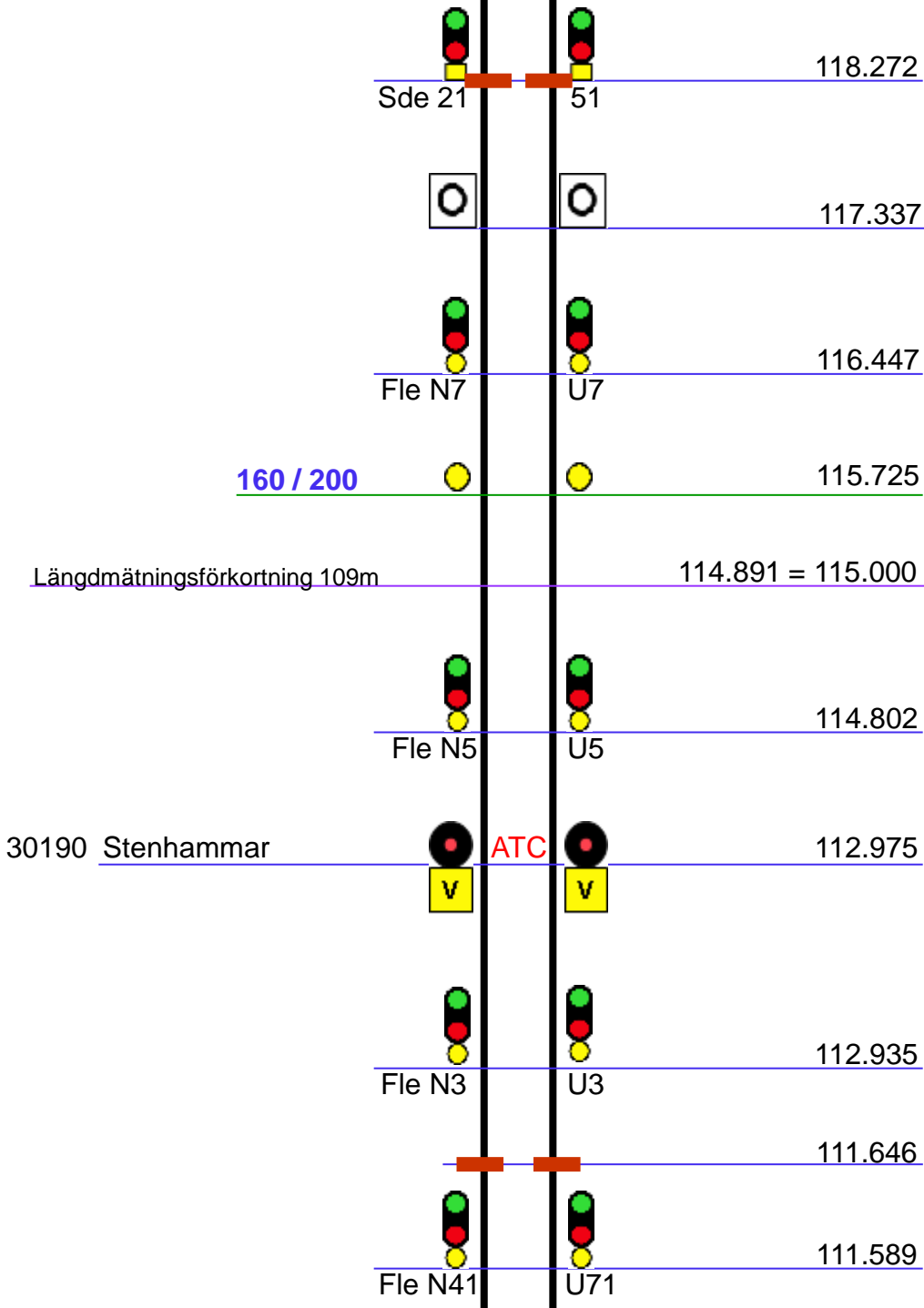
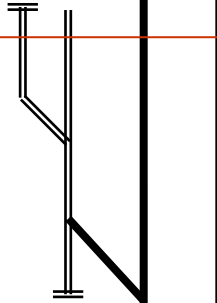
143.645







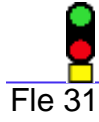





30171 Salstagatan  
Variagatan

111.324

ATC



Fle 31



61



63



65

111.151

Flen (Fle)

110.950

110.784

25

1

2

3

4

Längdmättningsförändring  
från Mlö

62.645 / 110.099

62.740

23

Silinge



Fsö L141

61.221

Flens Övre (Fsö)

62.805



Fle 21



51

109.810

Stockholm TC

62.977



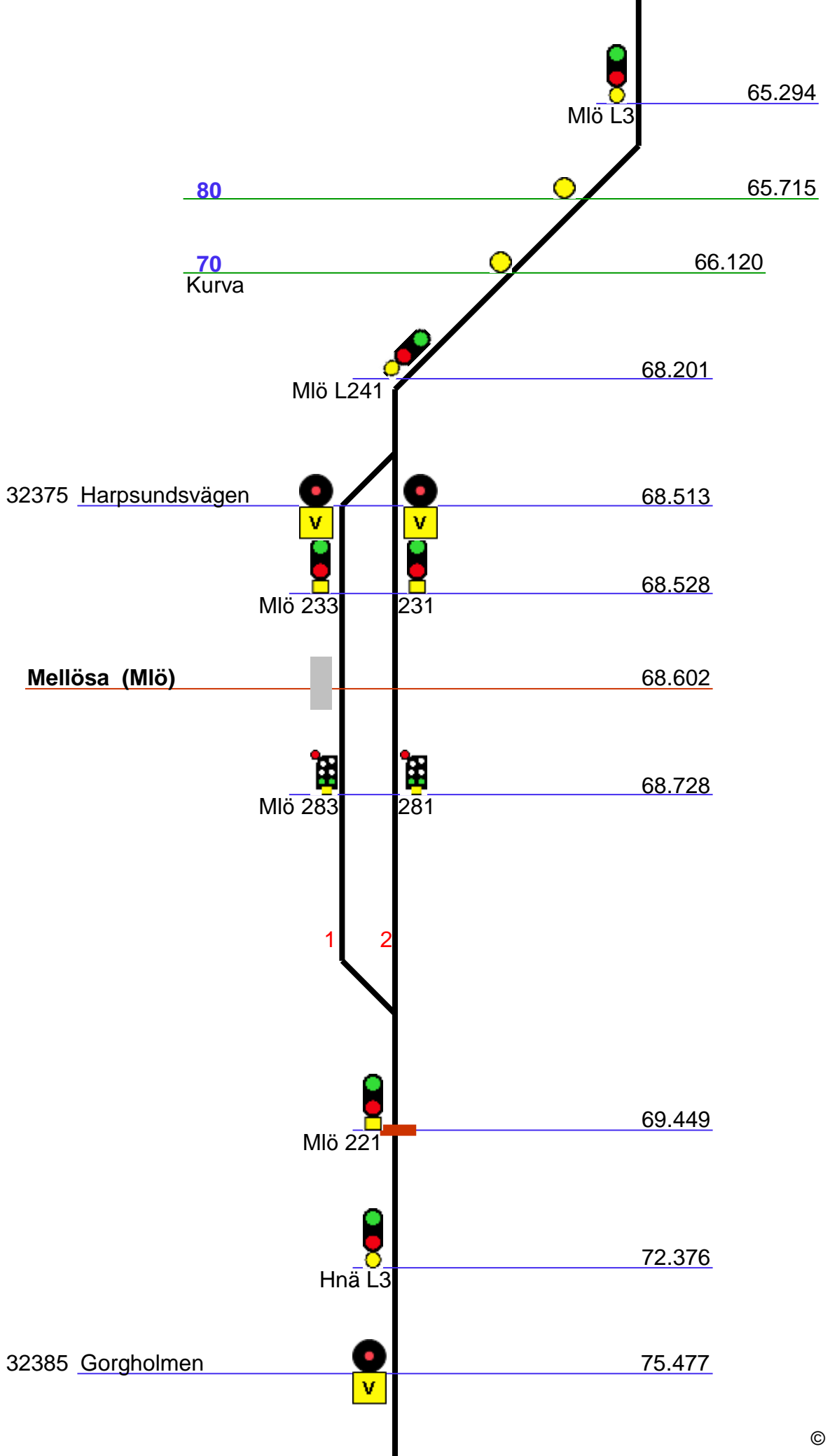
Fsö 121

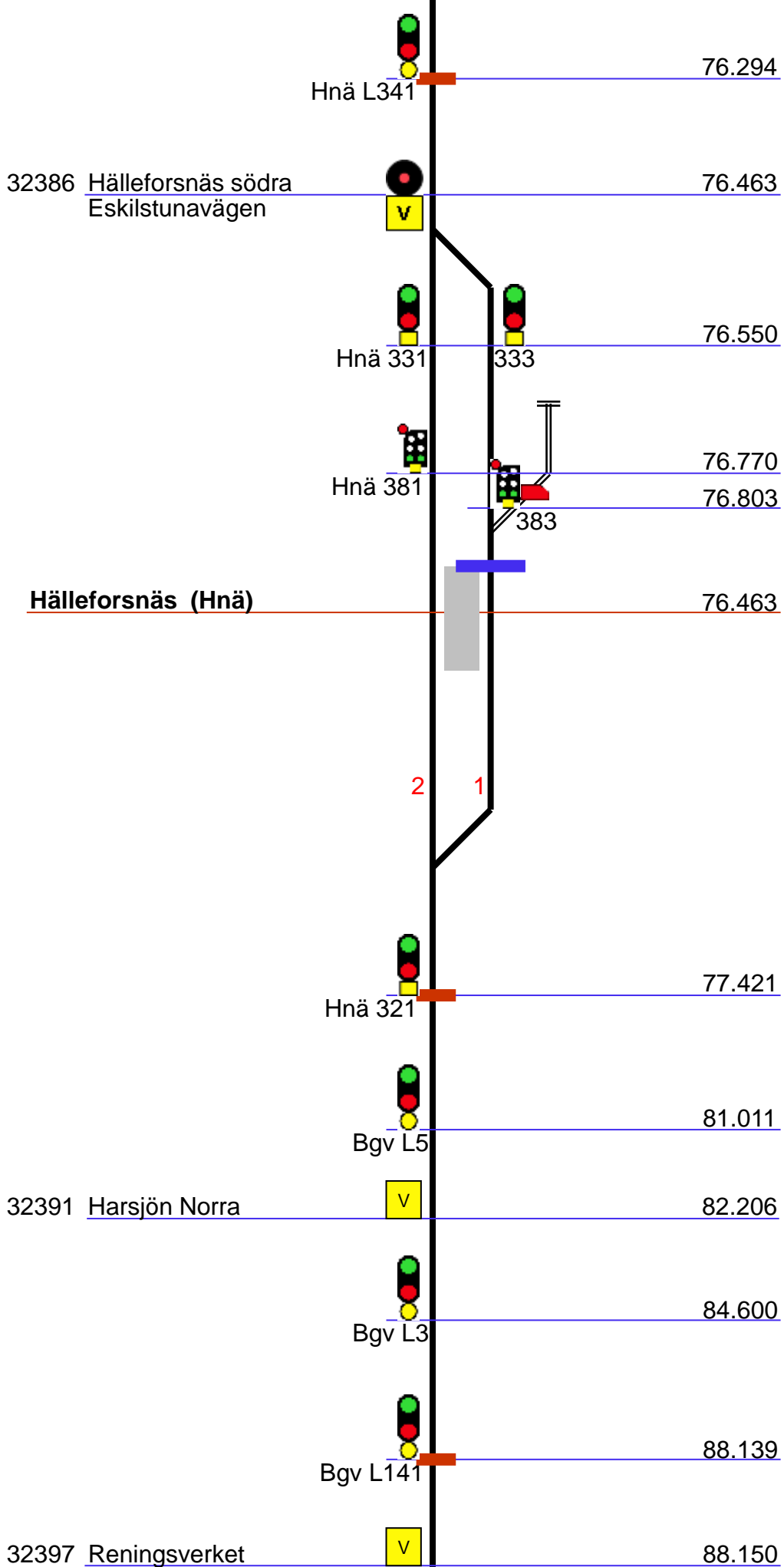


108.870

Skebokvarn

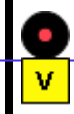






32398 Sågvägen  
Svalbovägen

88.457



Bgv 131



133

88.552



Bgv 181



183

88.752

**Bälgviken (Bgv)**

88.854

2

1



Bgv 121

89.470

90




90.780

Varmgång / Tjuvbroms



91.150

32401 Årbyvägen




91.826



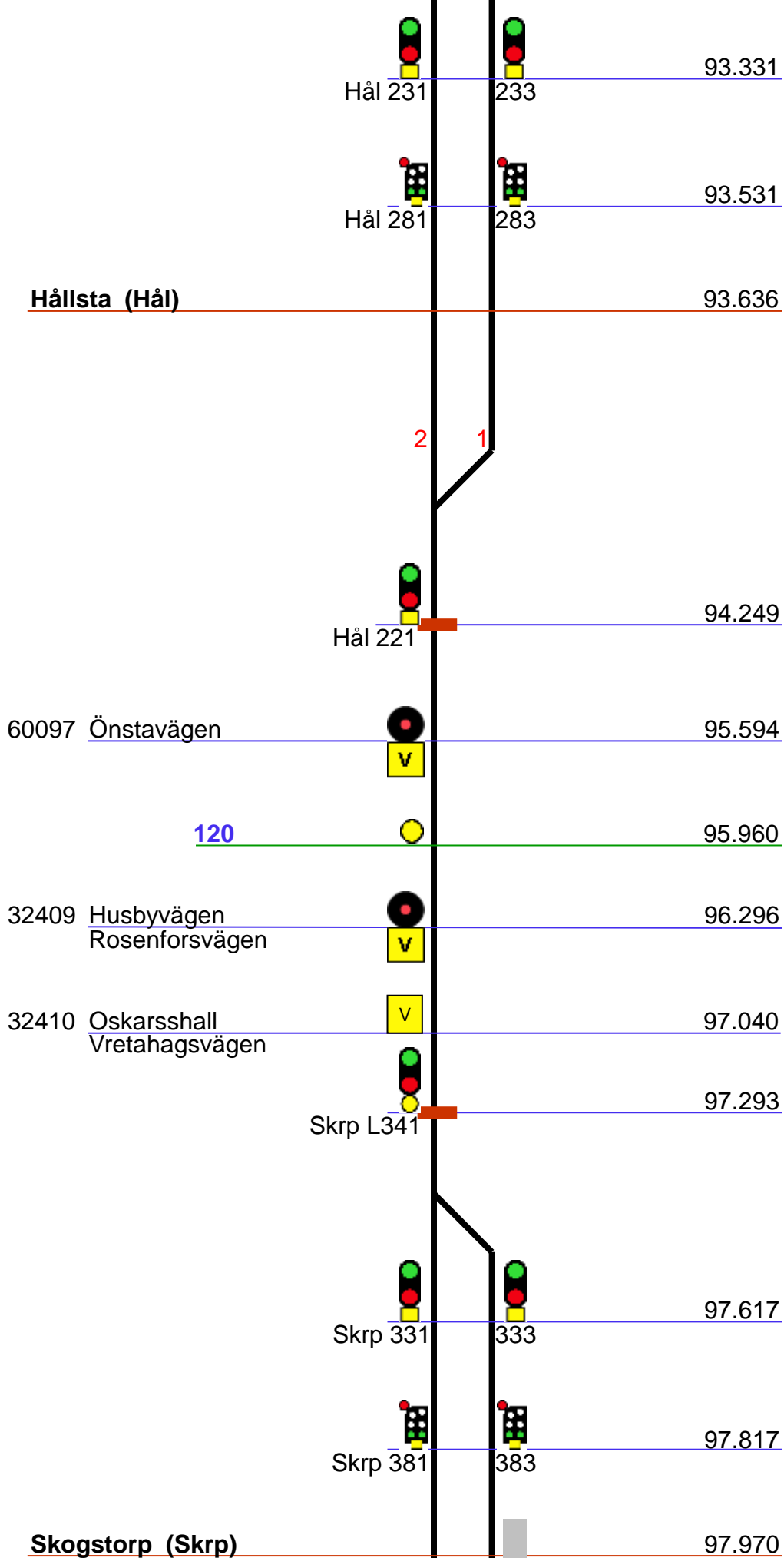
Hål L241

92.922

32403 Hållsta södra  
Bälgviksvägen



93.156



32412 Skogstorpsvägen  
Rosenforsvägen 98.059



2 1

98.591  
Skrp 321



32414 Fjärrställverket 98.897



32415 Skjulsta  
Skjulsta Kvarnväg 99.315



32416 Vilsta  
Vilstavägen 99.939



Industri  
Vilsta

100.360

100.457  
Et L73



32418 Ekbacken 101.104



32419 Gillbergavägen  
Stålforsbron 101.955



90 102.275

Kjula 102.295

Et 67



202.320

Et L71



Längdmättningsförändring  
mot Kju

102.683 – 81.343

40  
Kort fällsträcka vsi

102.626

102.782 –

102.730

Et 31

61

102.818

63

102.890

65

**Eskilstuna**

102.974

Et 81

83

102.975

103.395

**ATC Börjar**

RBS – BV &  
Vagnverkst

37

103.457

47

Till 31-34  
& 35-38

103.667

25

55

24

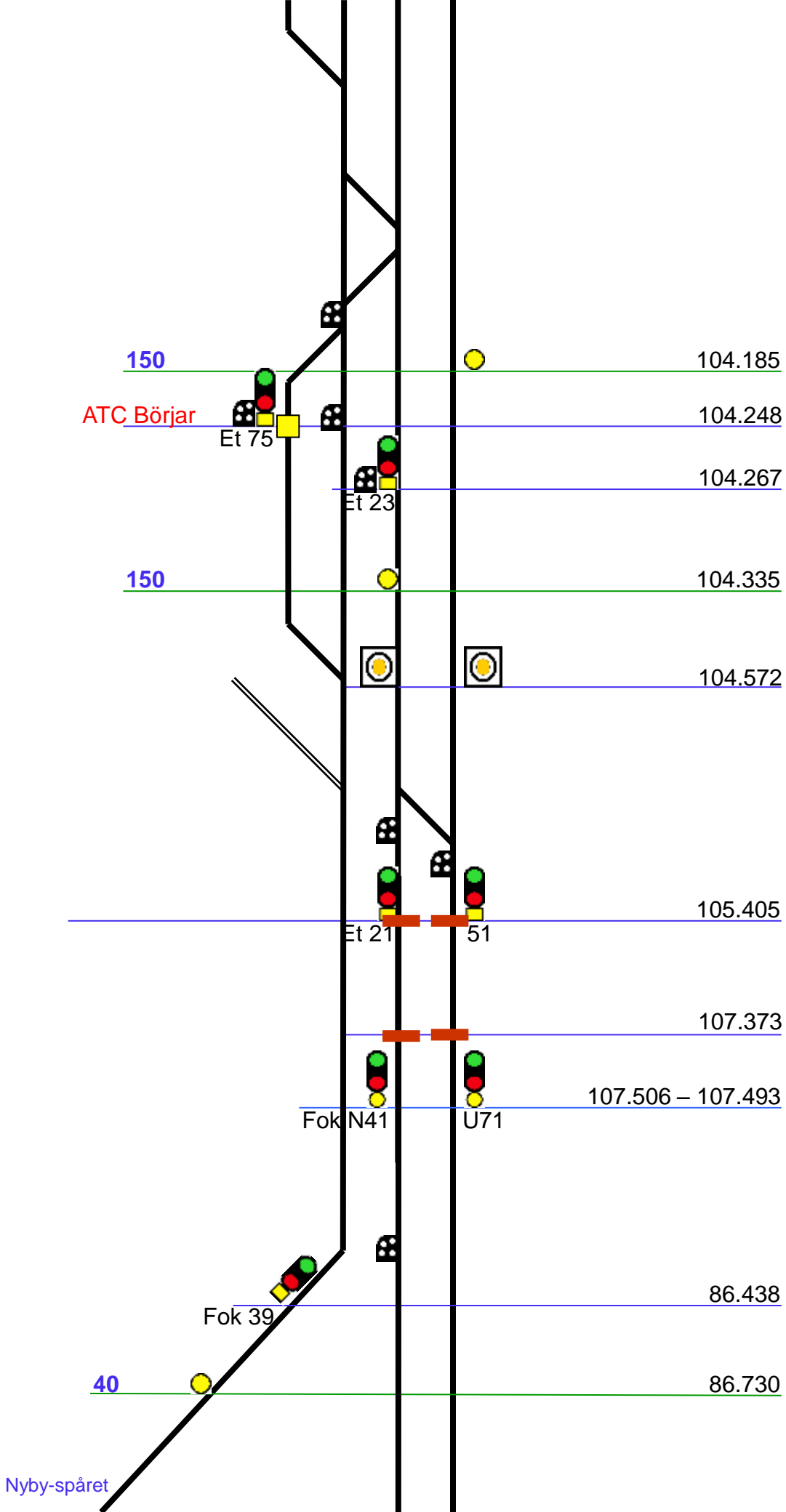
23


22

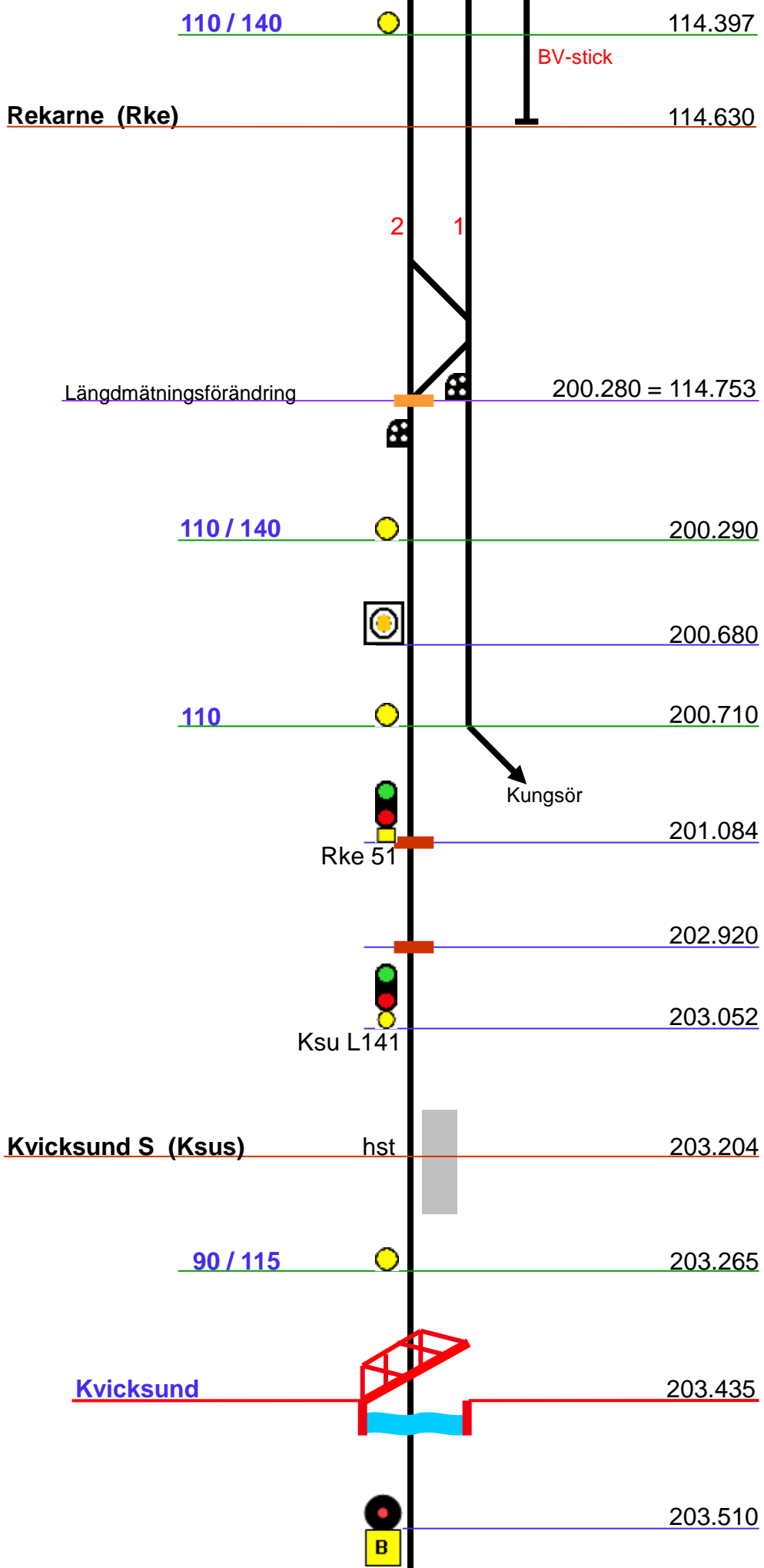
21

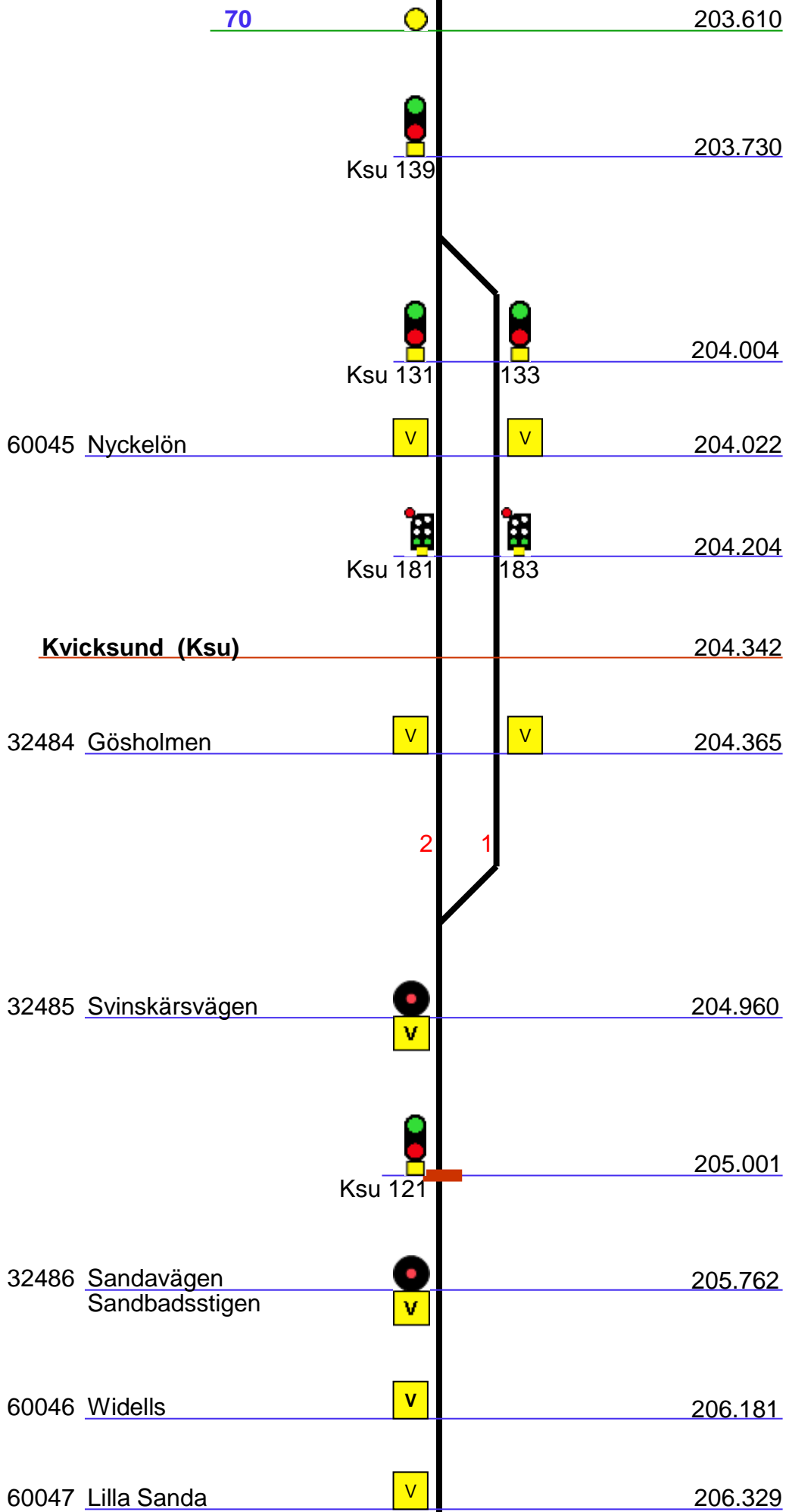
80

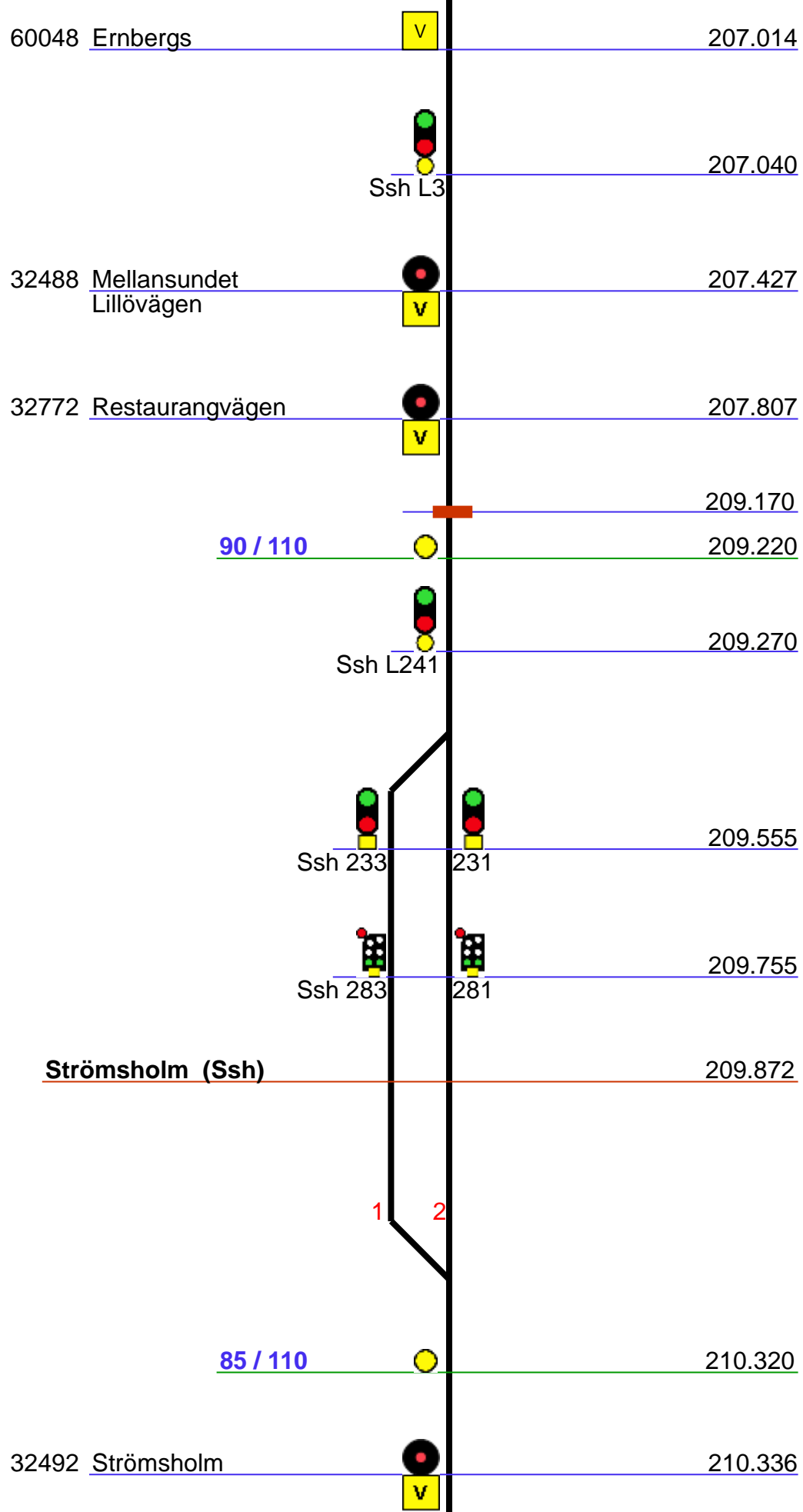
103.727

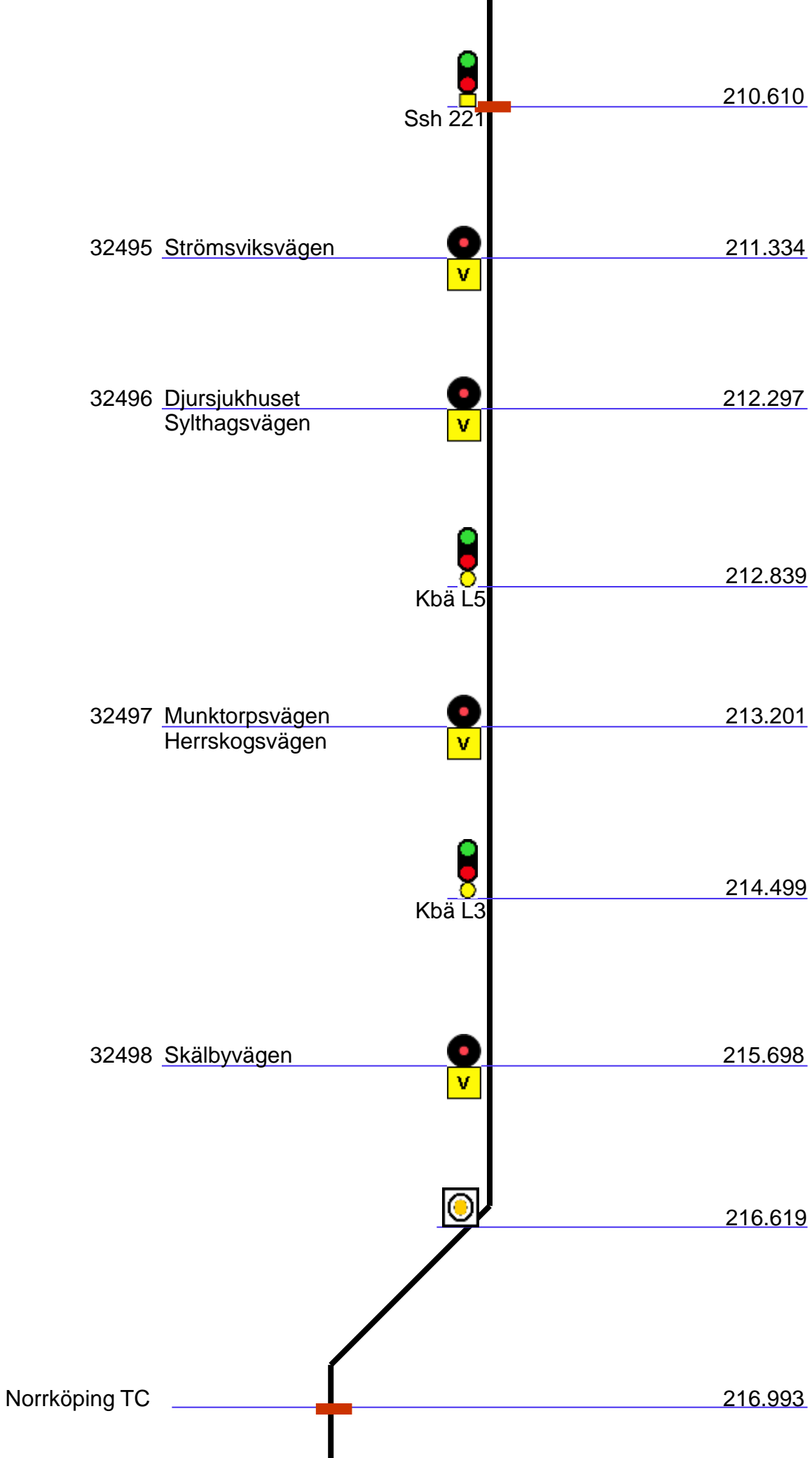


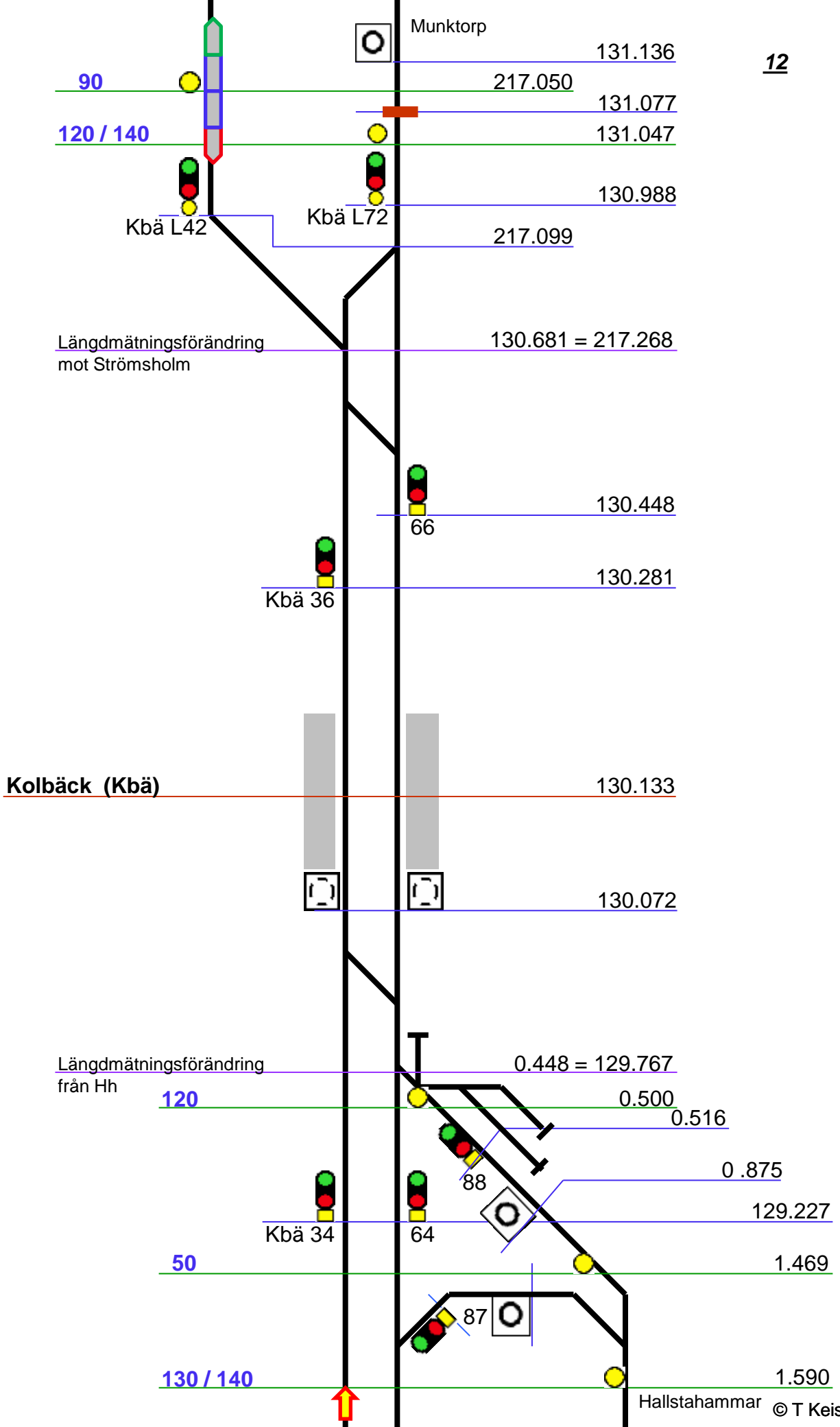




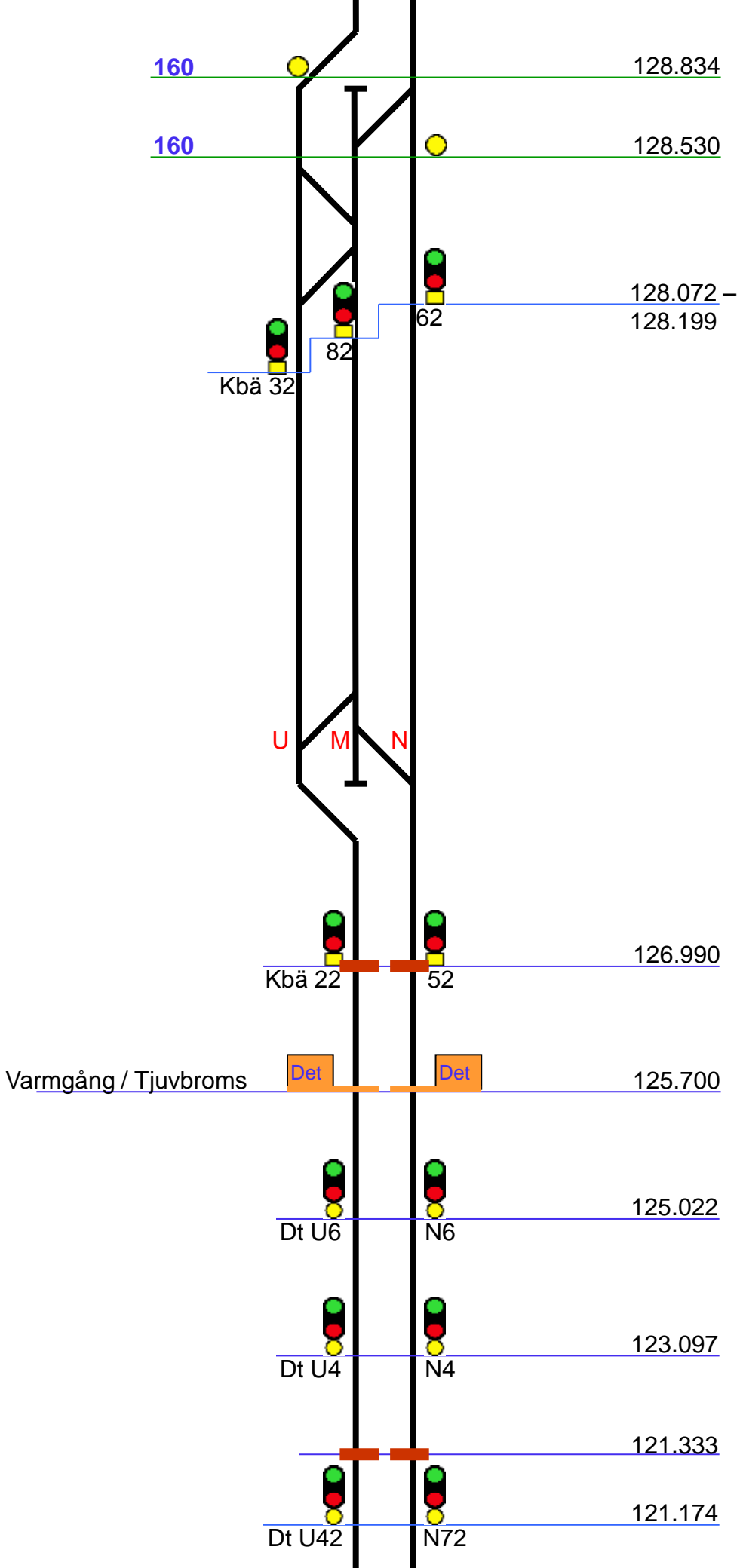






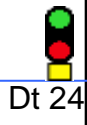






Dingtuna (Dt)

121.060



Dt 24



54

120.384



Dt 22



52

119.225

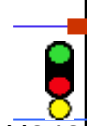


Vå U4



N4

117.130



Våv U242



N272

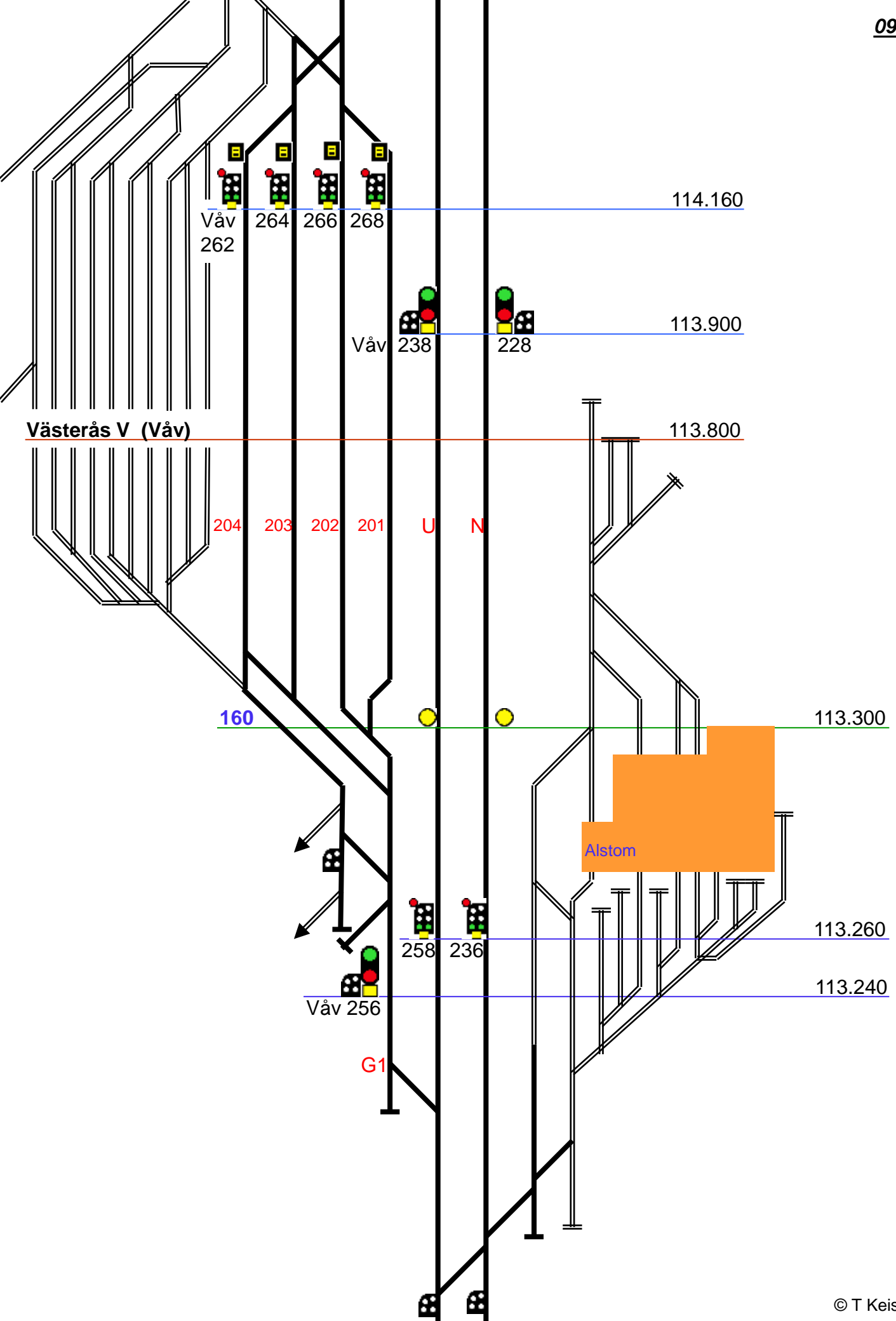
115.307

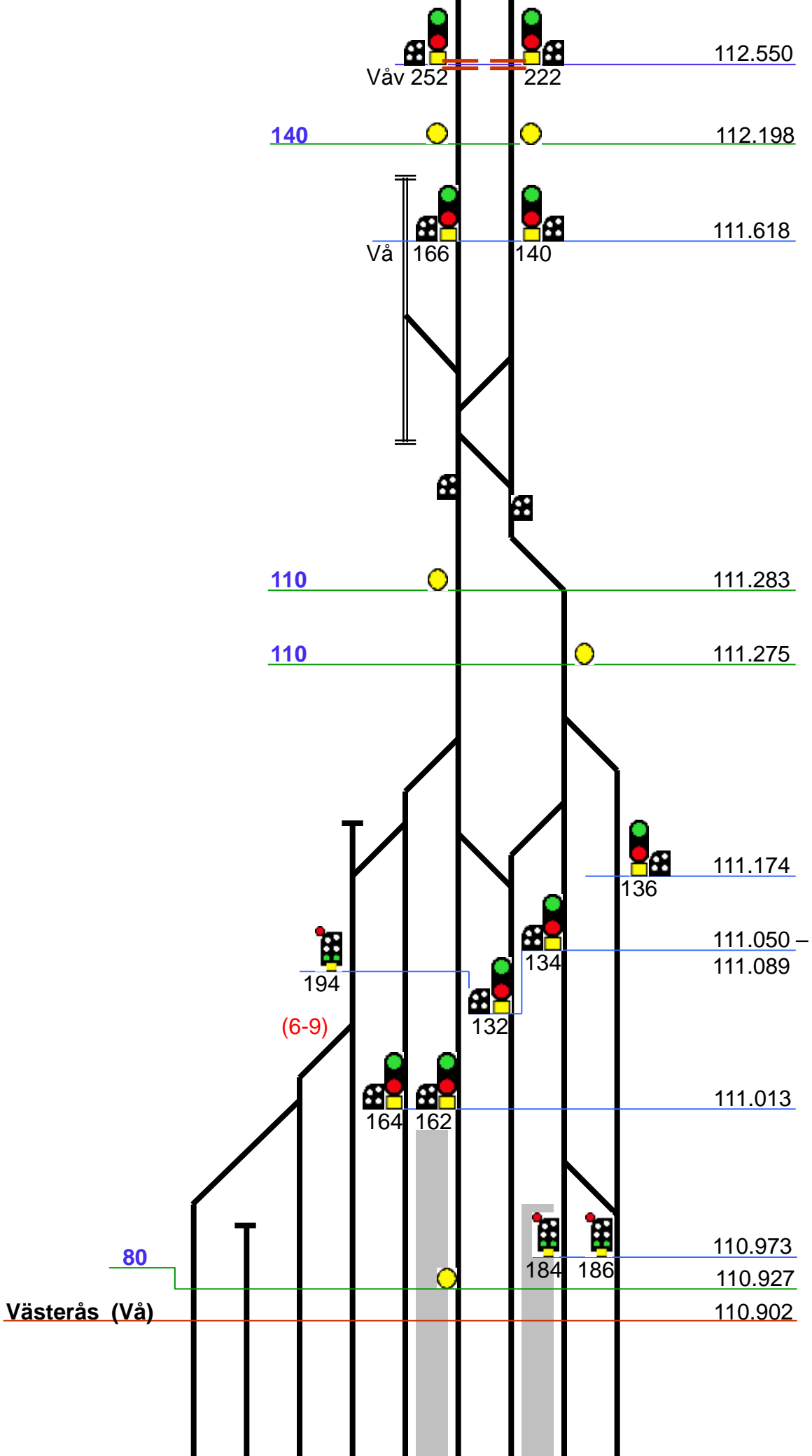
115.085

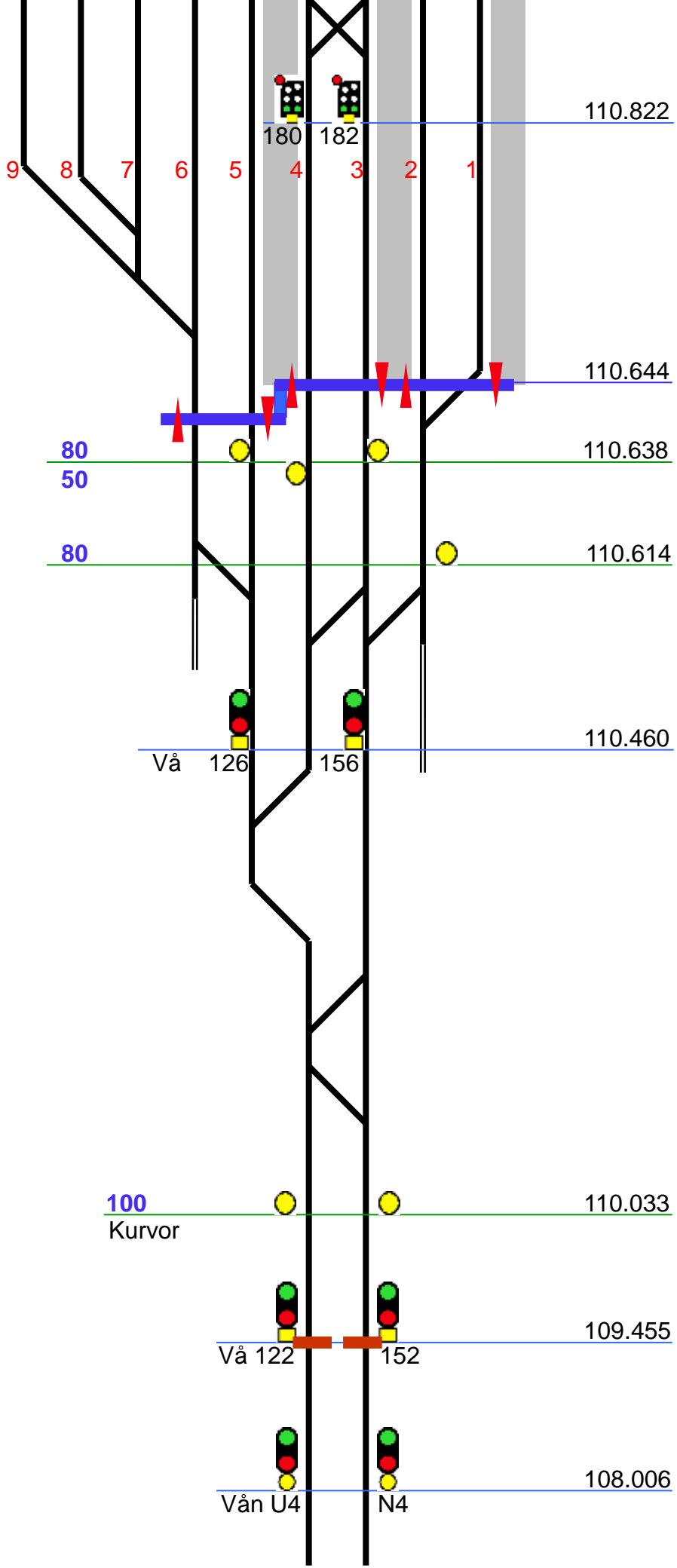
115.073

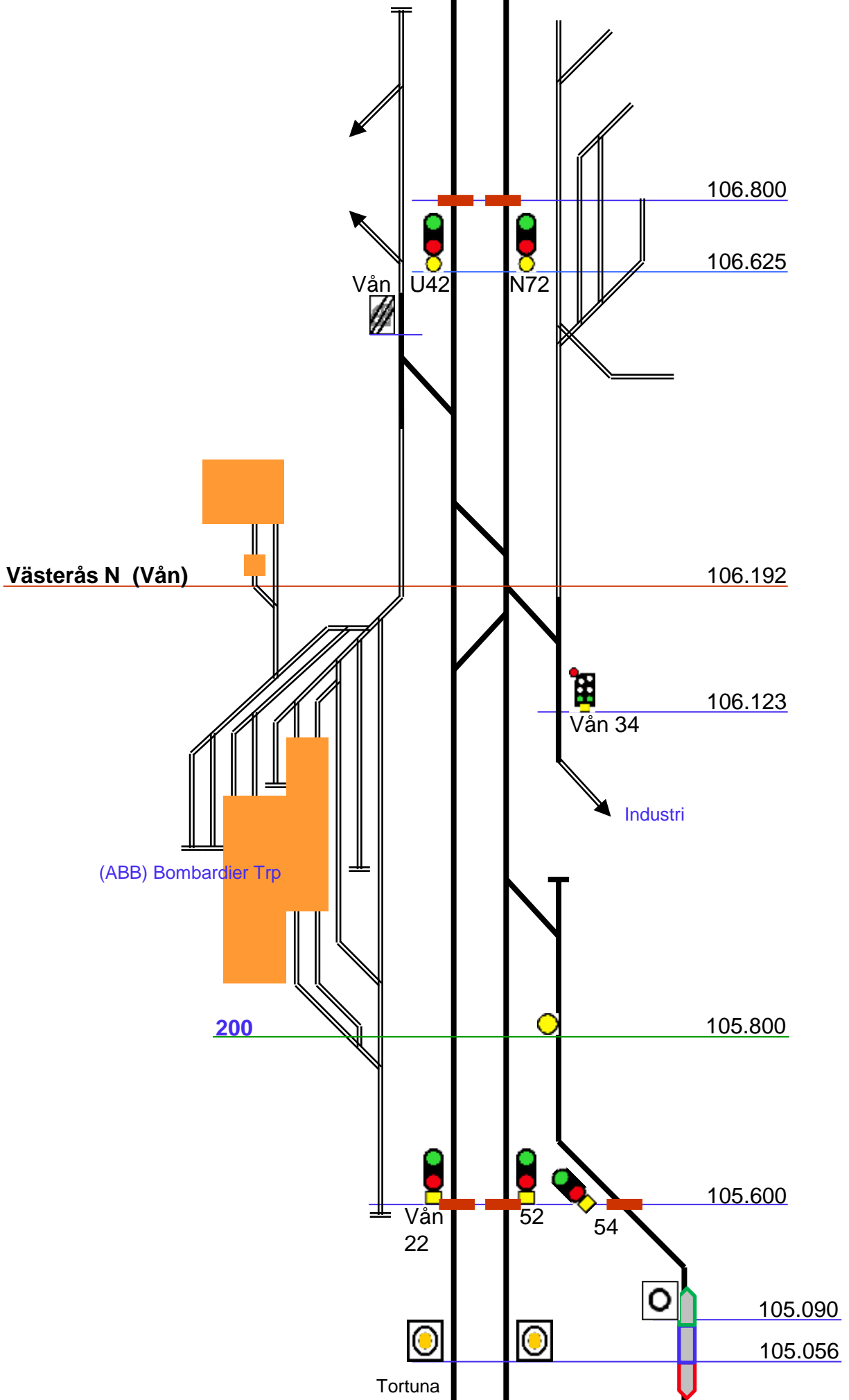
200

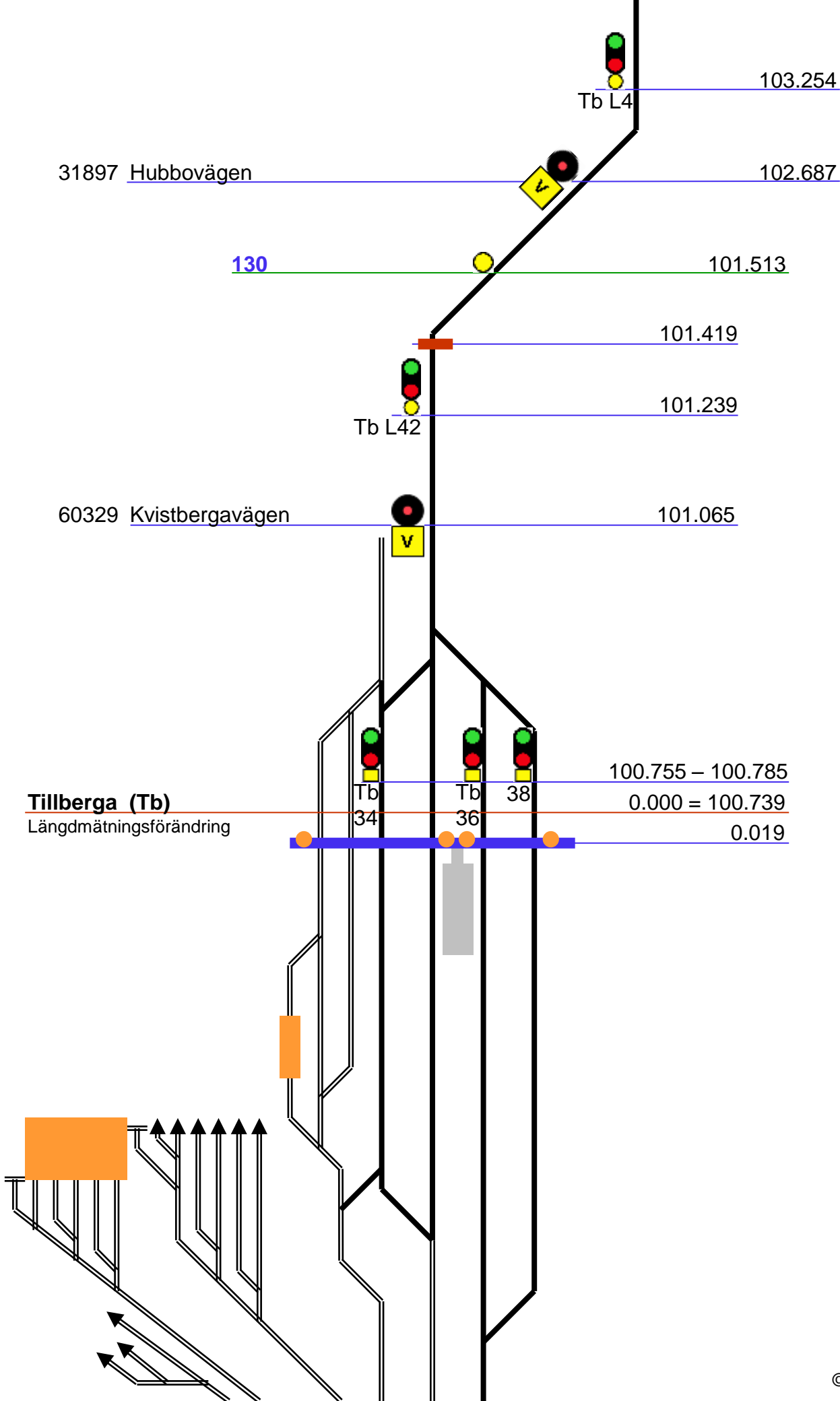
114.900











**Tillberga (Tb)**

Längdmätningförändring

