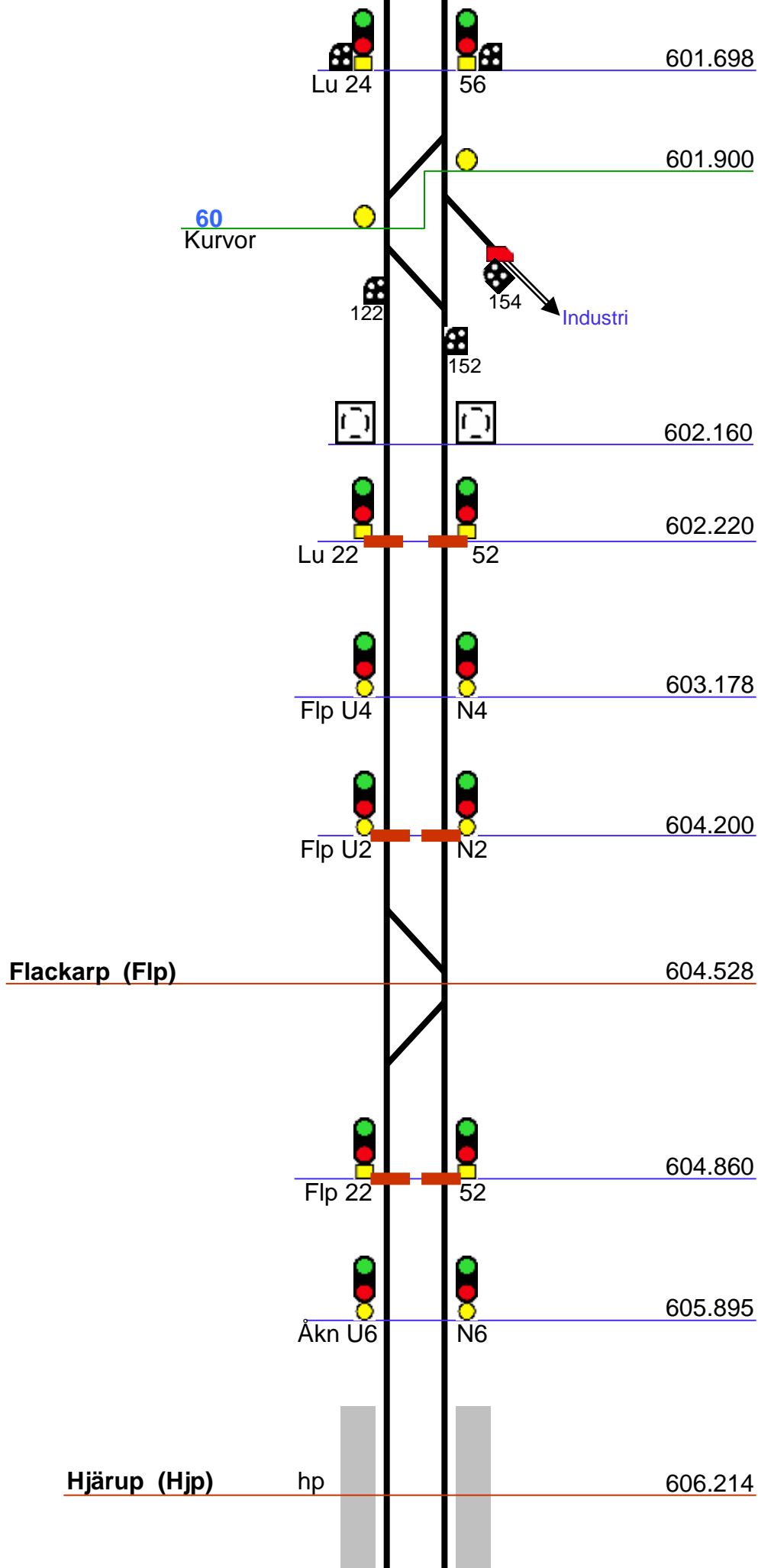
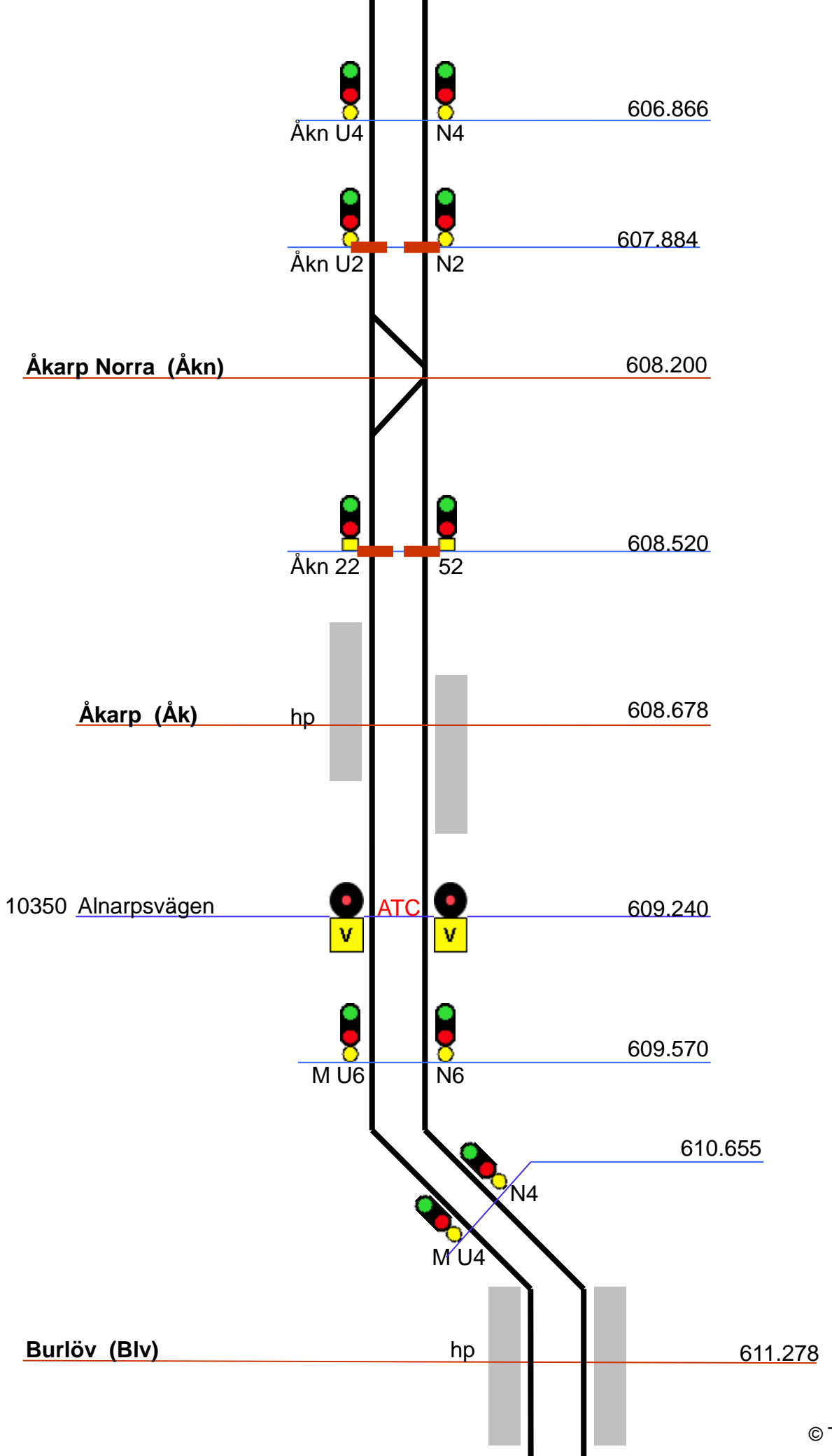
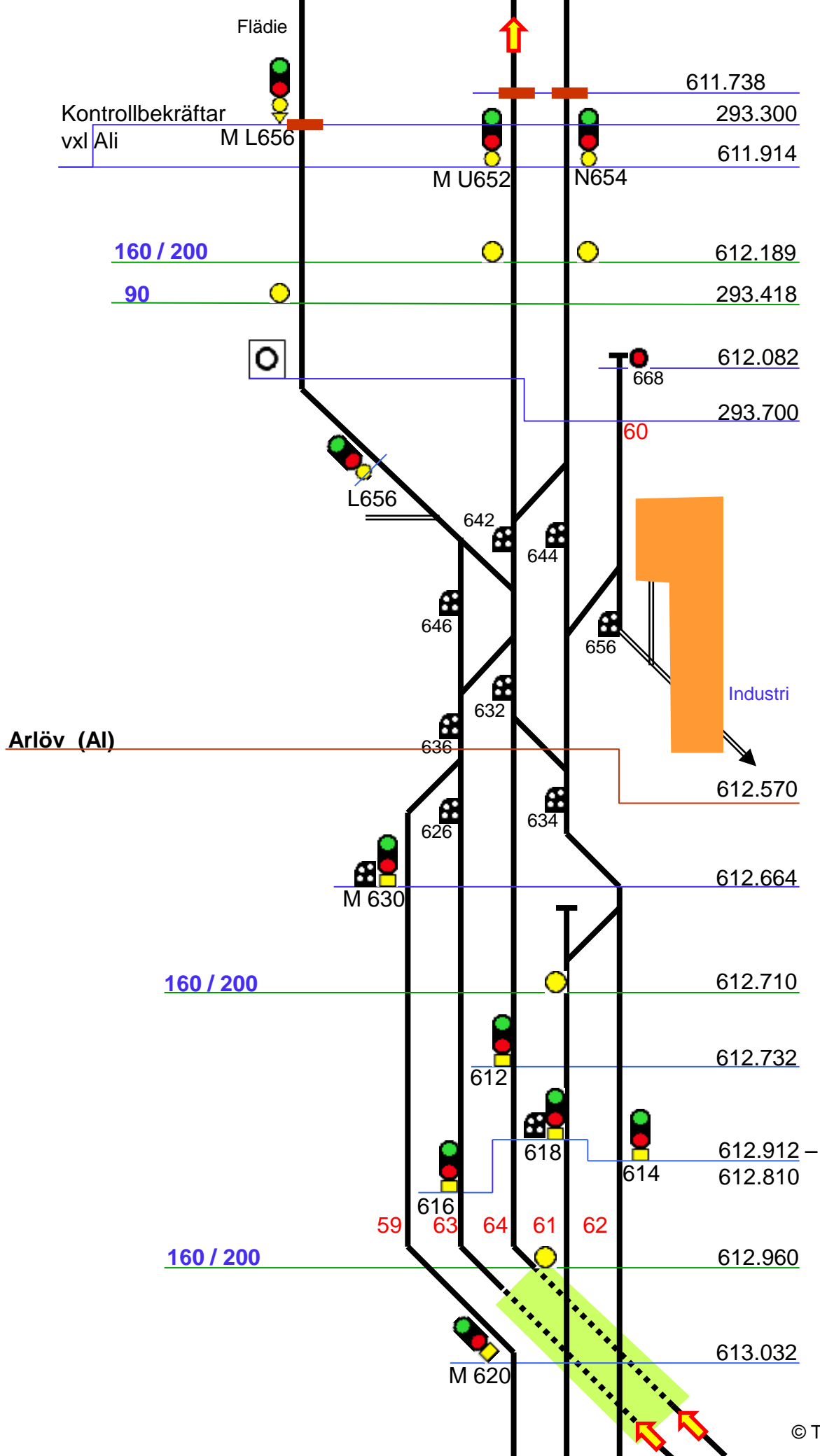



Lund (Lu)
 Längdmättnings-
 förändring mot Kg

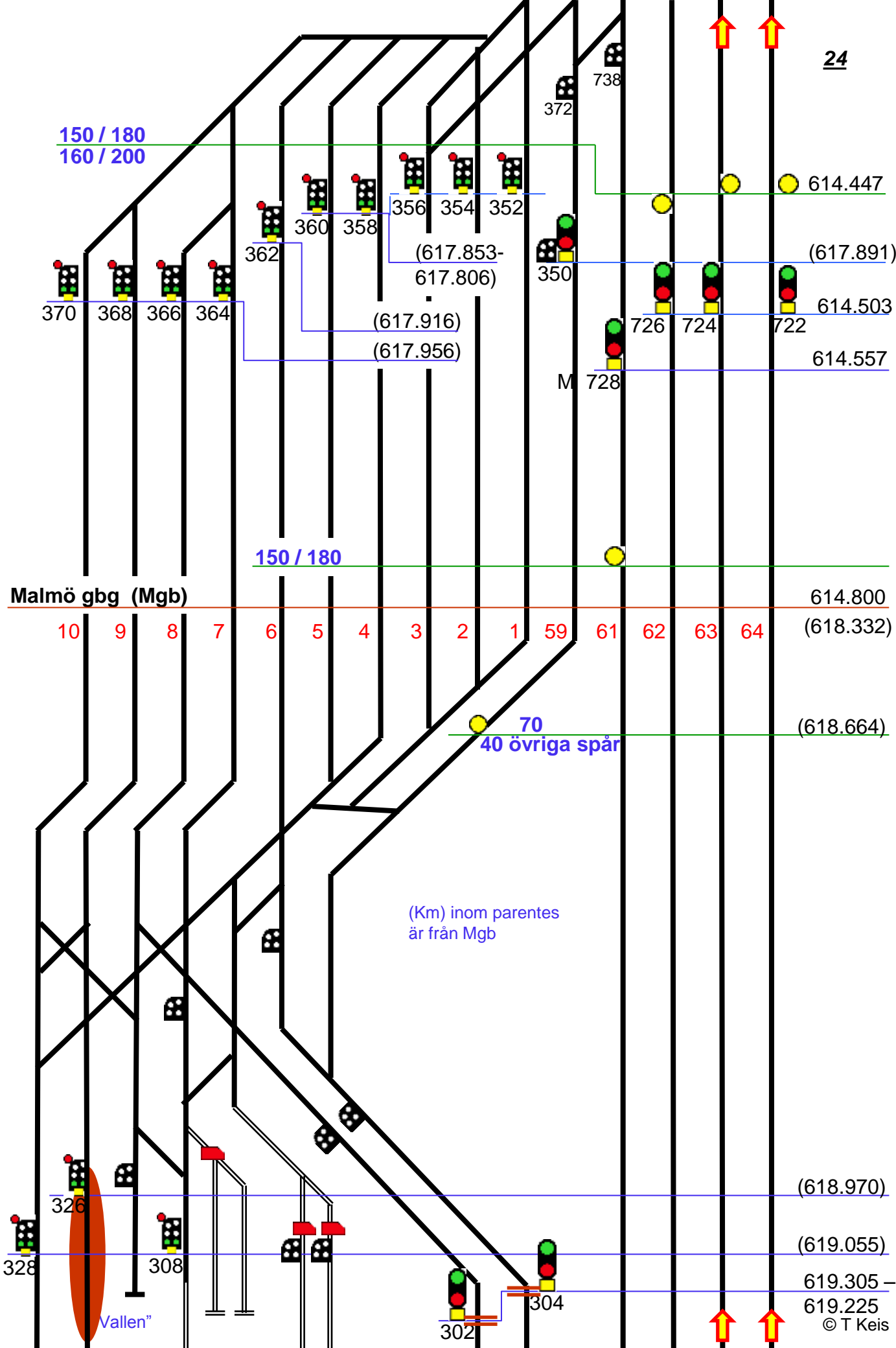
6 5 4 3 2 1











150 / 180
160 / 200

370 368 366 364

362 360 358 356 354 352

(617.853-617.806)

(617.916)
(617.956)

738
372
350

M

726 724 722
728

614.447

(617.891)

614.503

614.557

150 / 180

Malmö gbg (Mgb)

10 9 8 7 6 5 4 3 2 1

59

61 62 63 64

614.800

(618.332)

70
40 övriga spår

(618.664)

(Km) inom parentes
är från Mgb

326

308

328

(618.970)

(619.055)

619.305 -

619.225

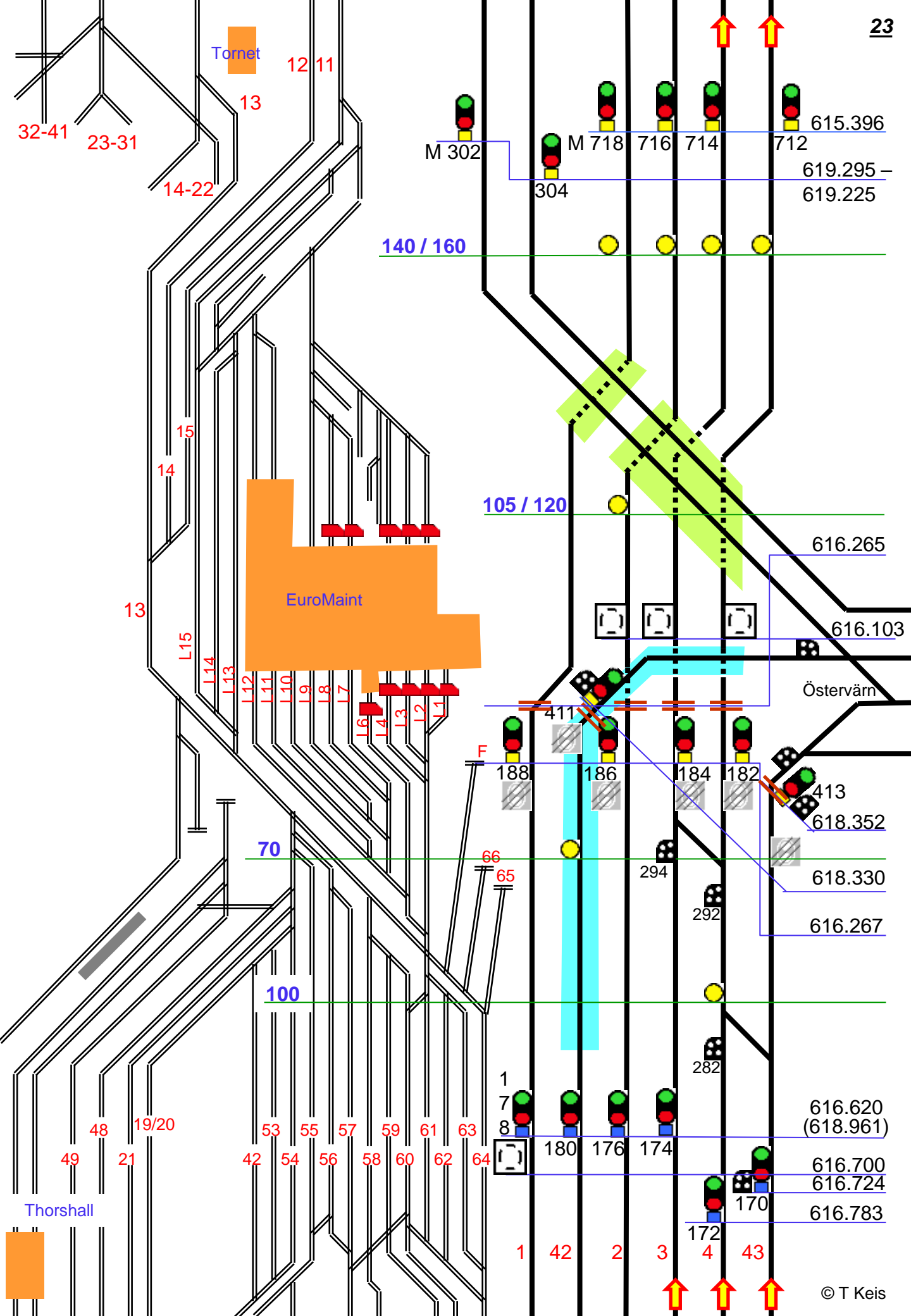
© T Keis

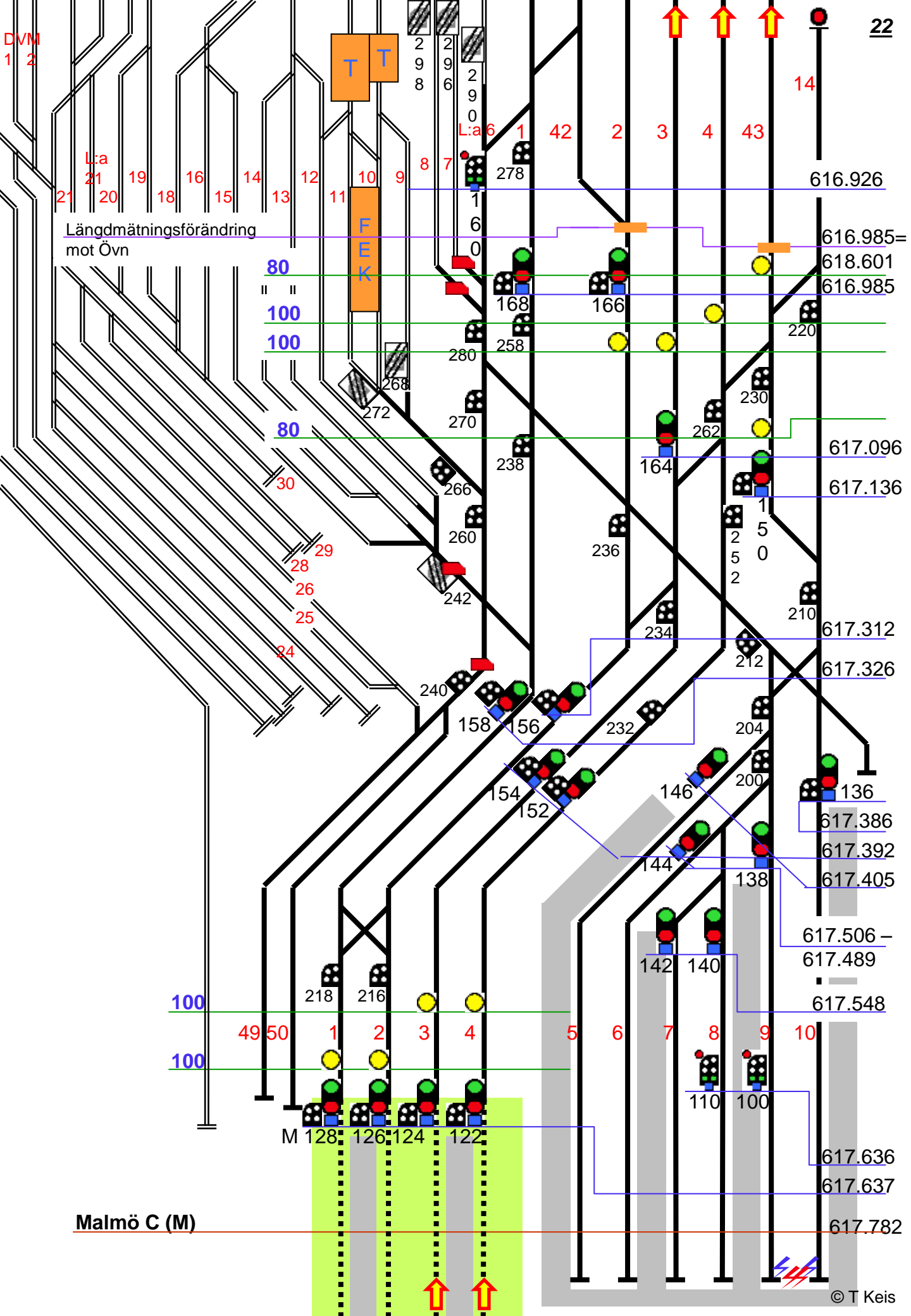
"Vallen"

302

304

24





DVM
1 2

Längdmätning
förändring
mot Övn

Malmö C (M)

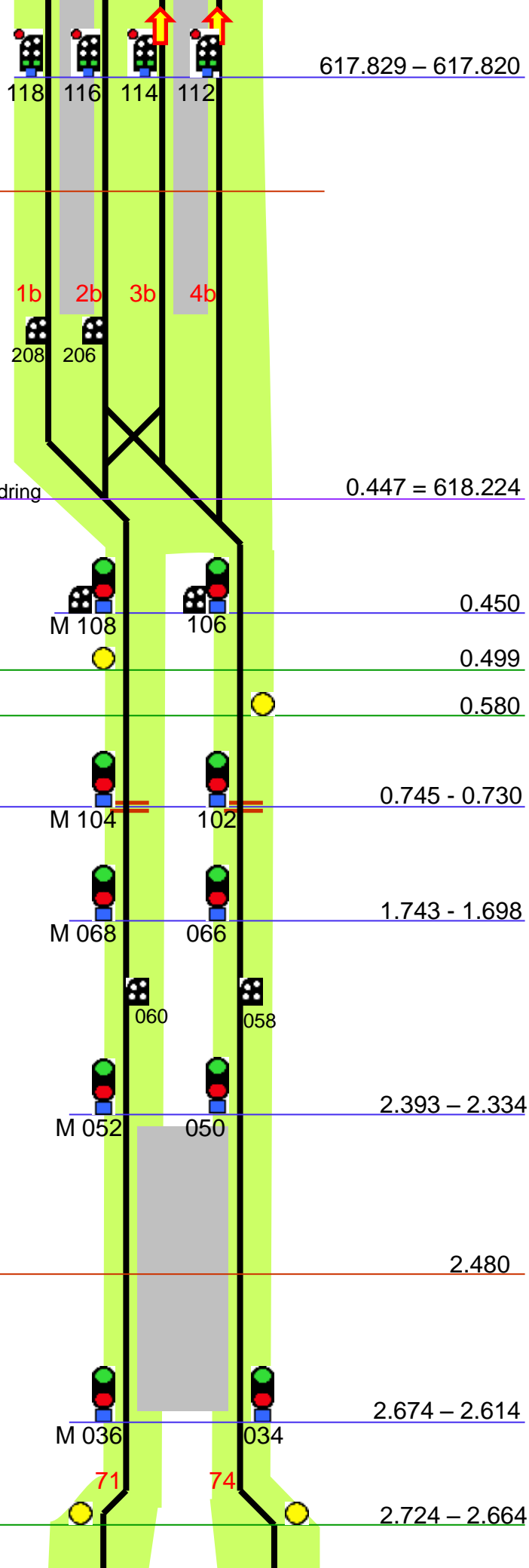
Malmö C Nedre

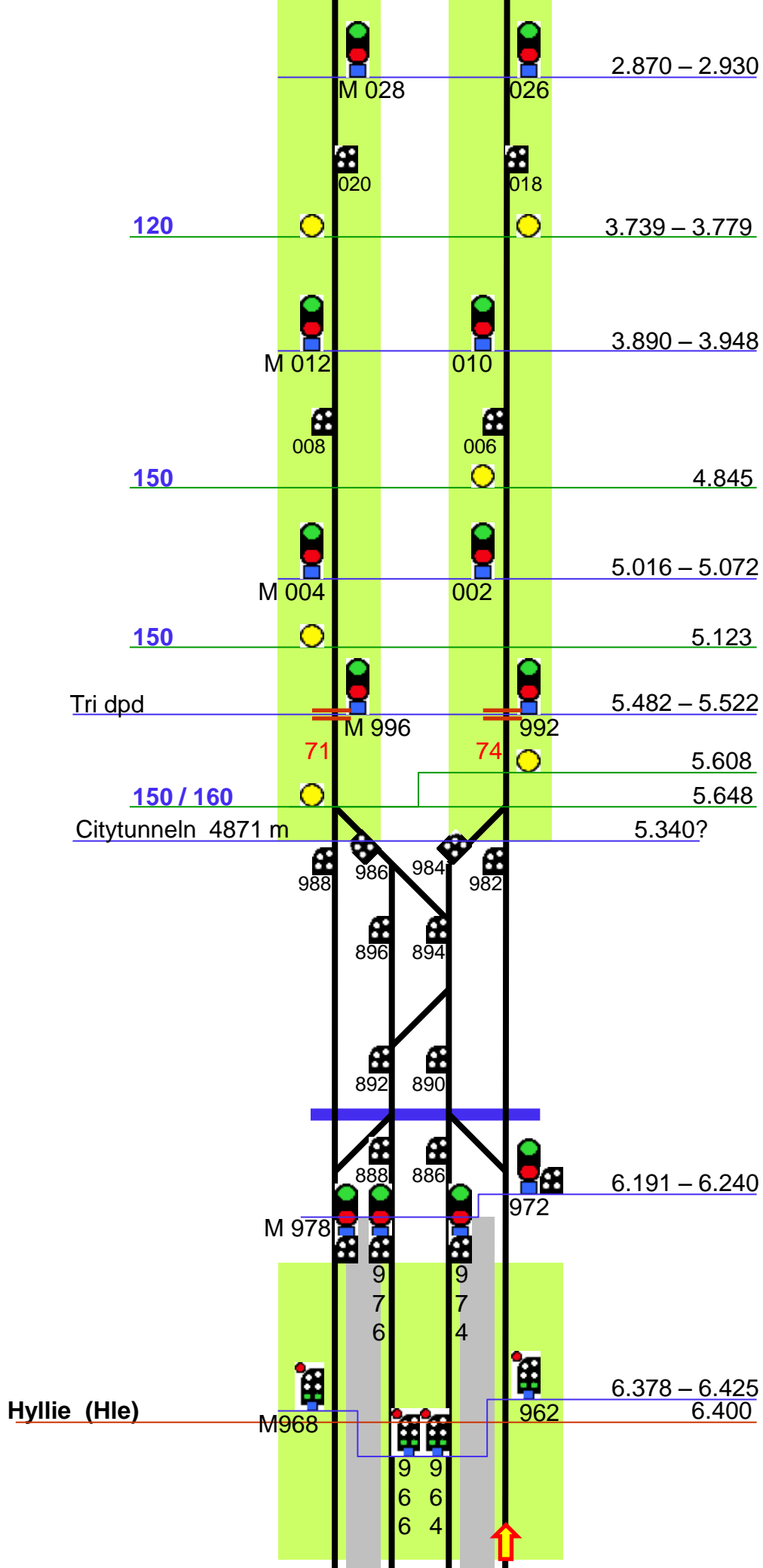
Längdmättningsförändring

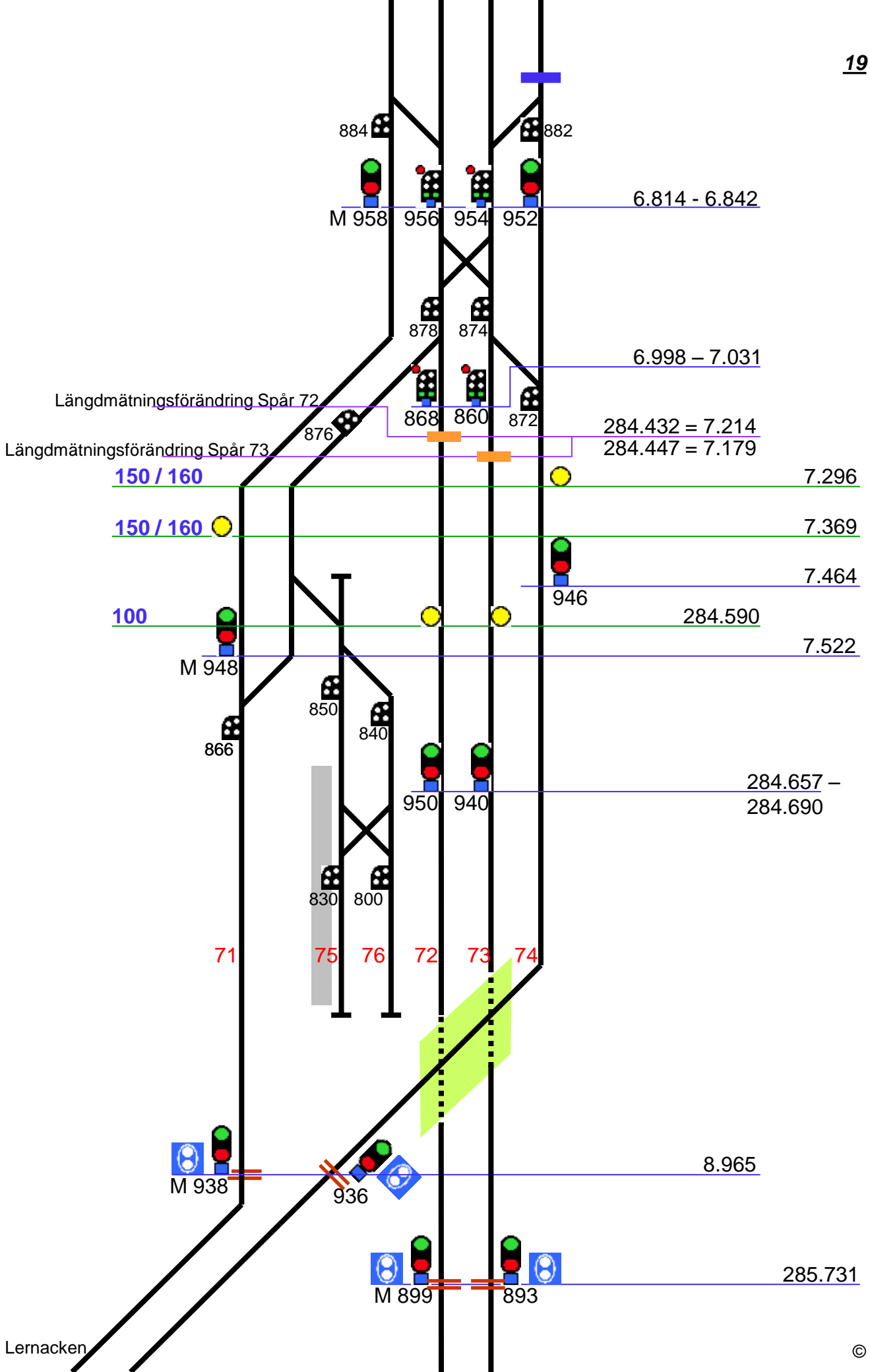
M dpd

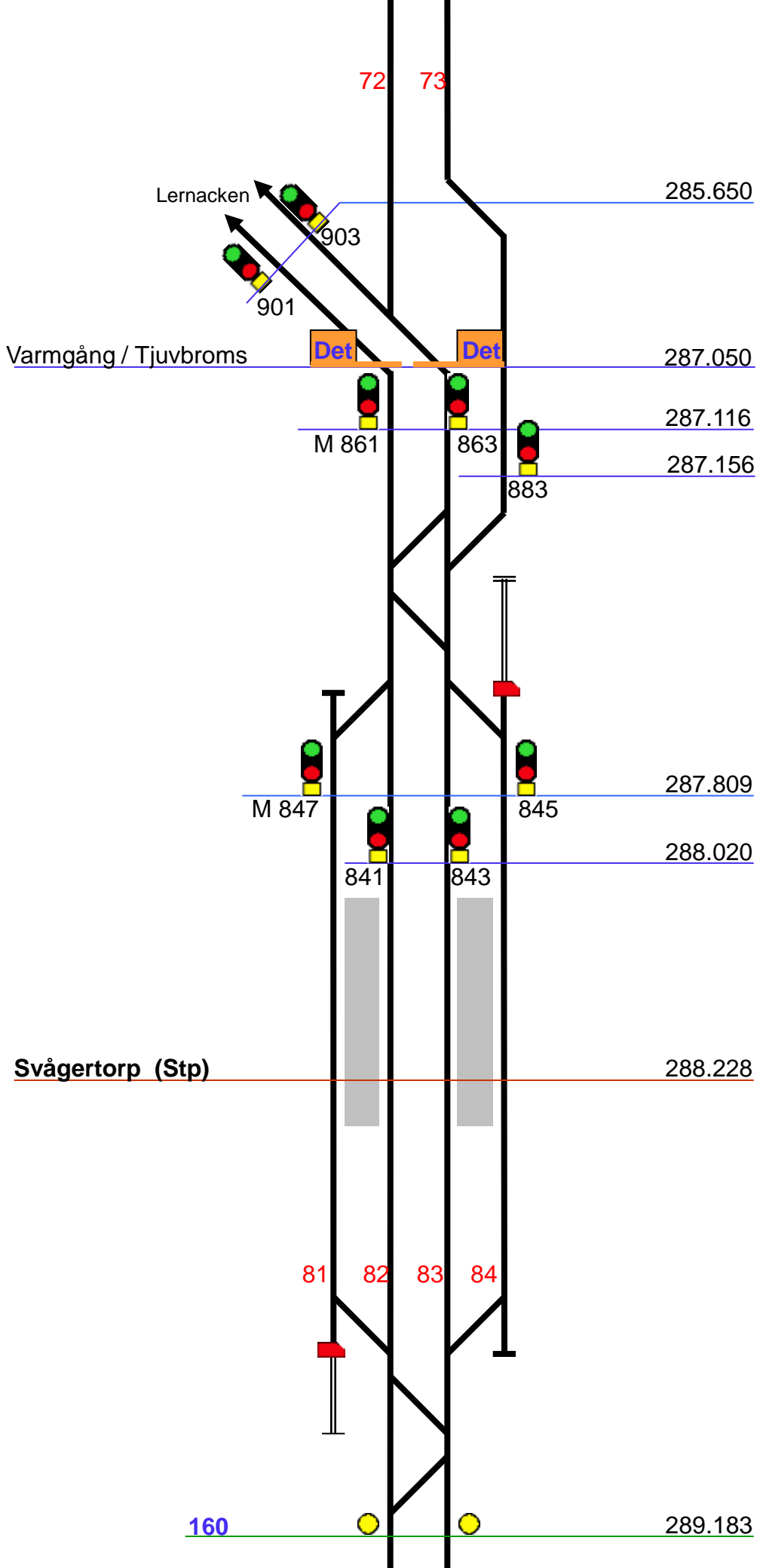
Triangeln (Tri)

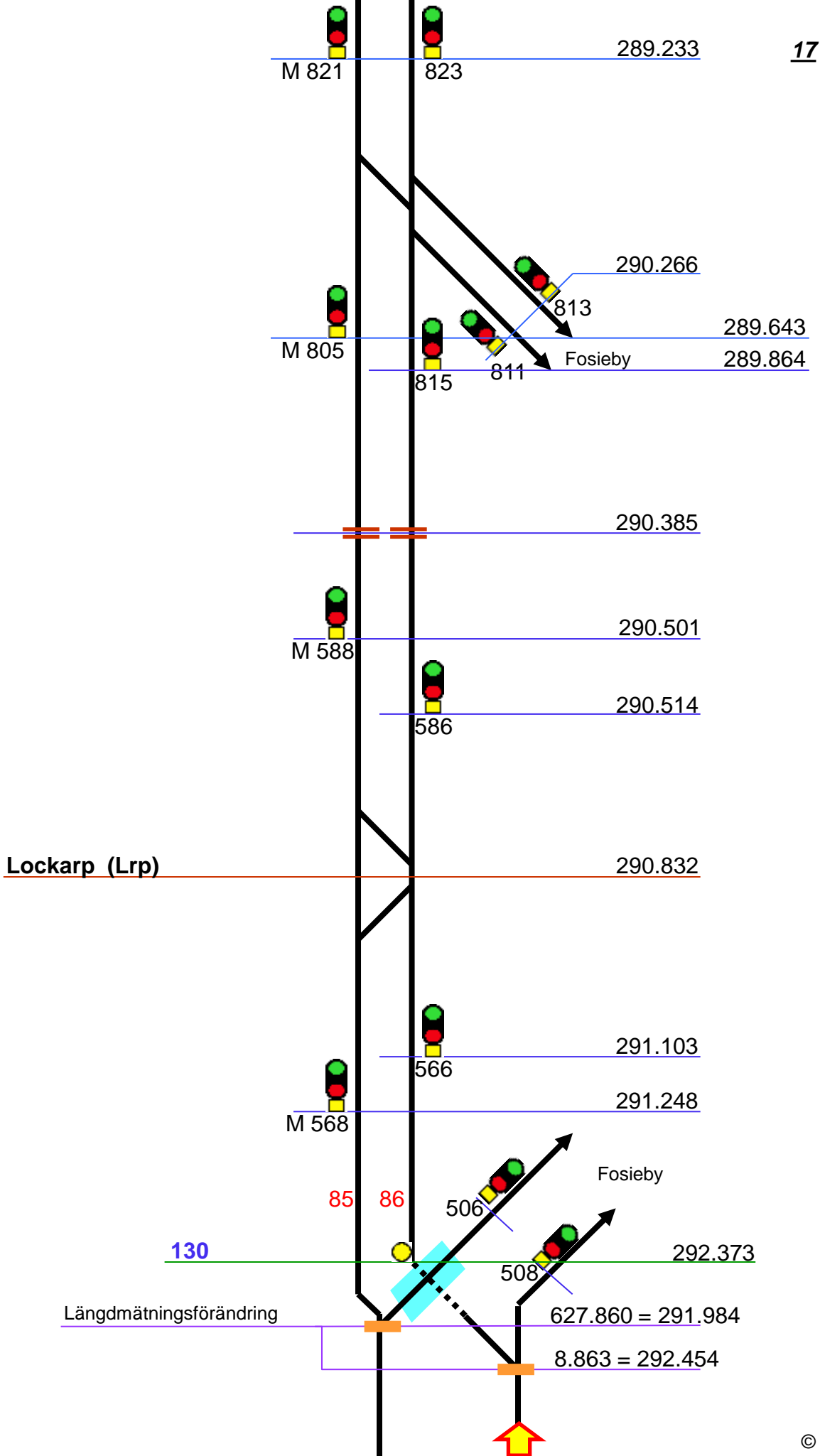
100

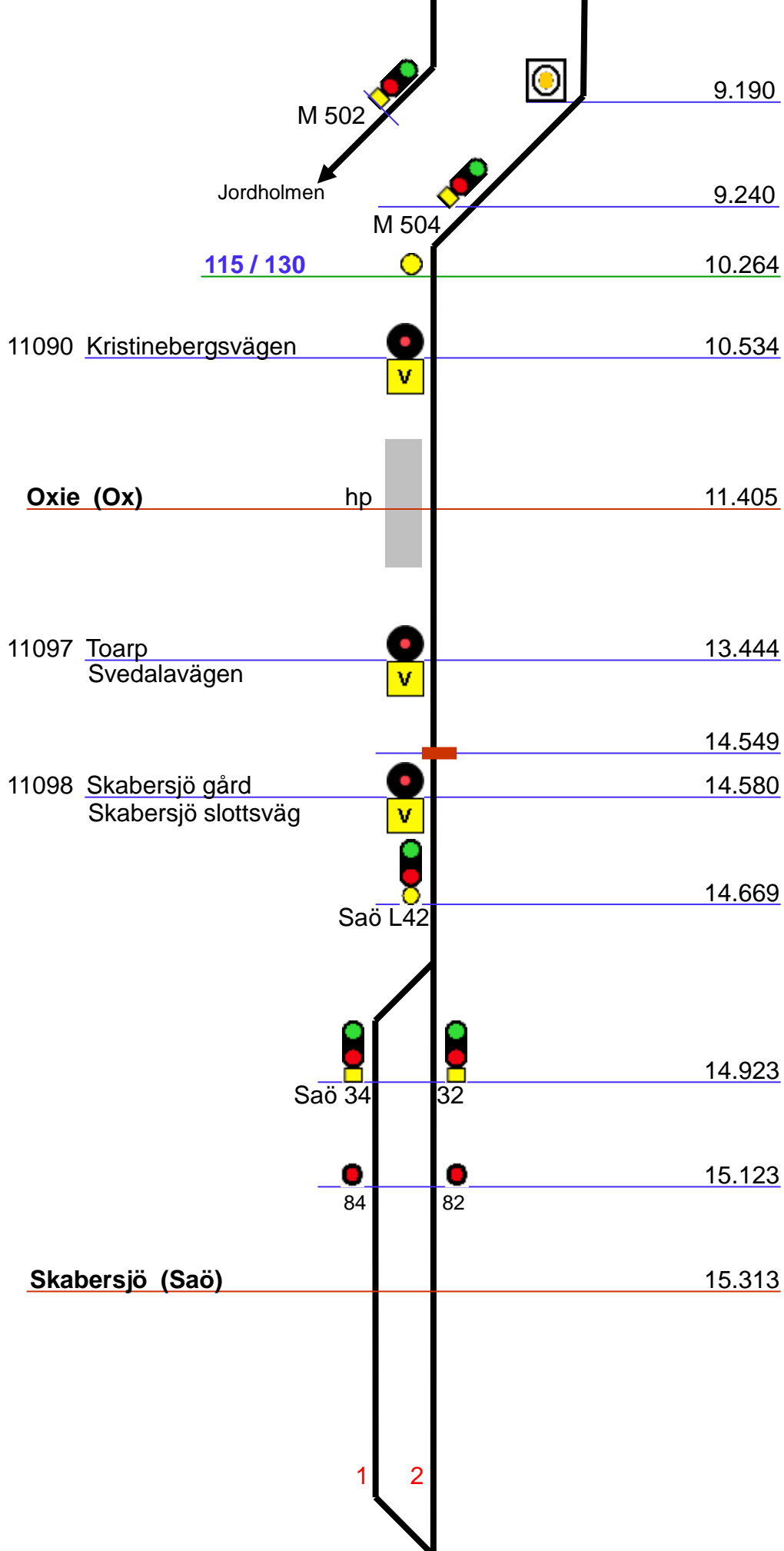


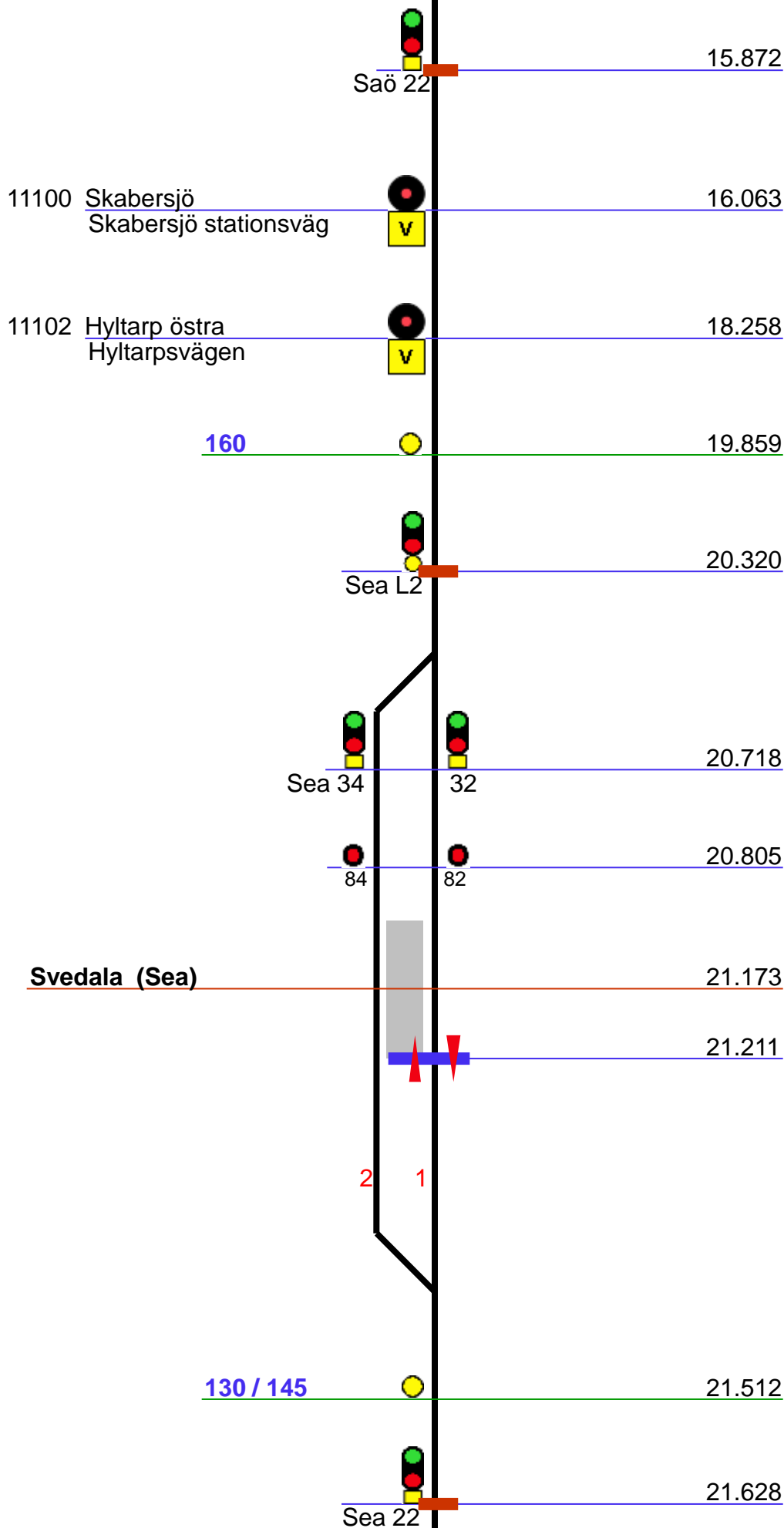


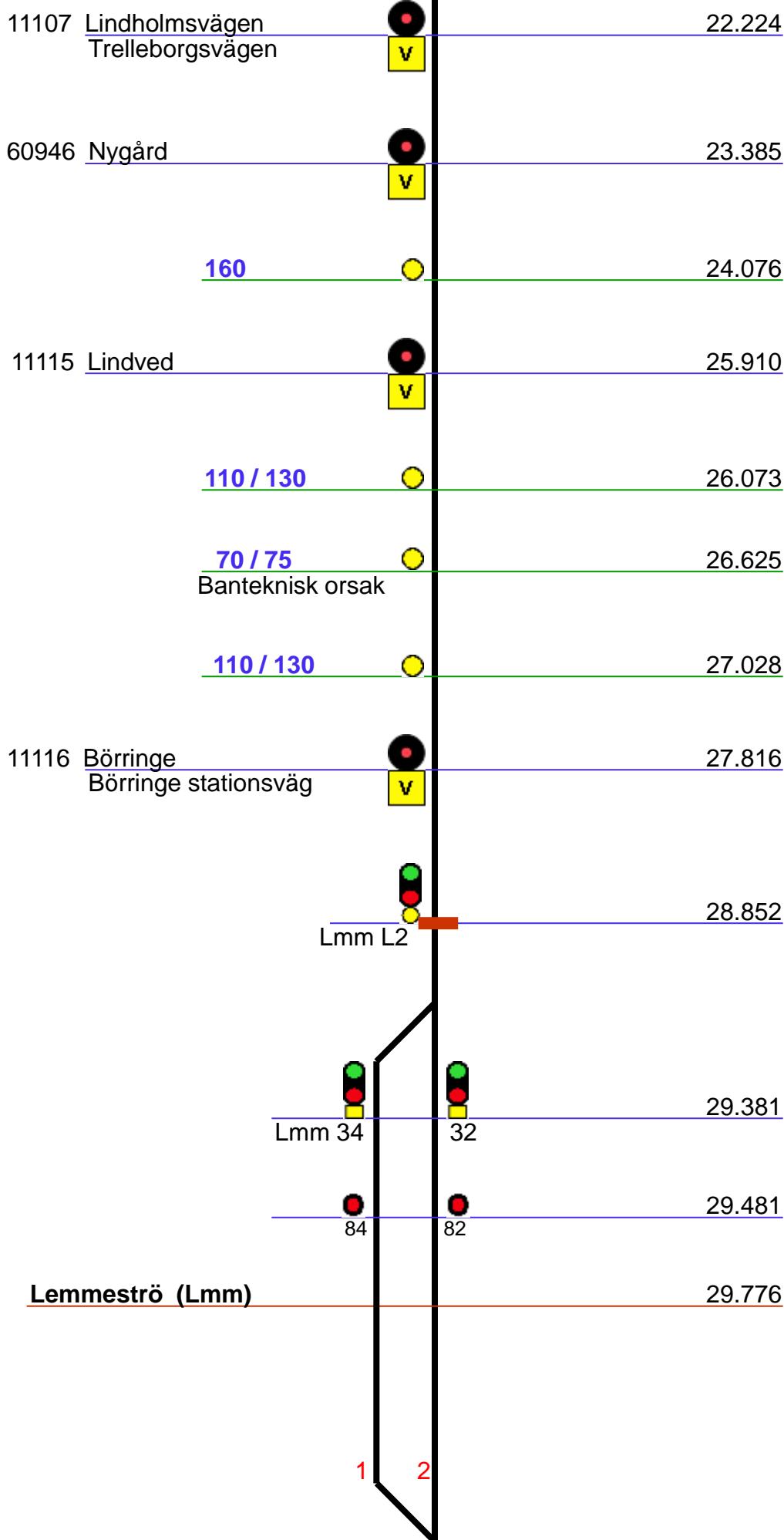





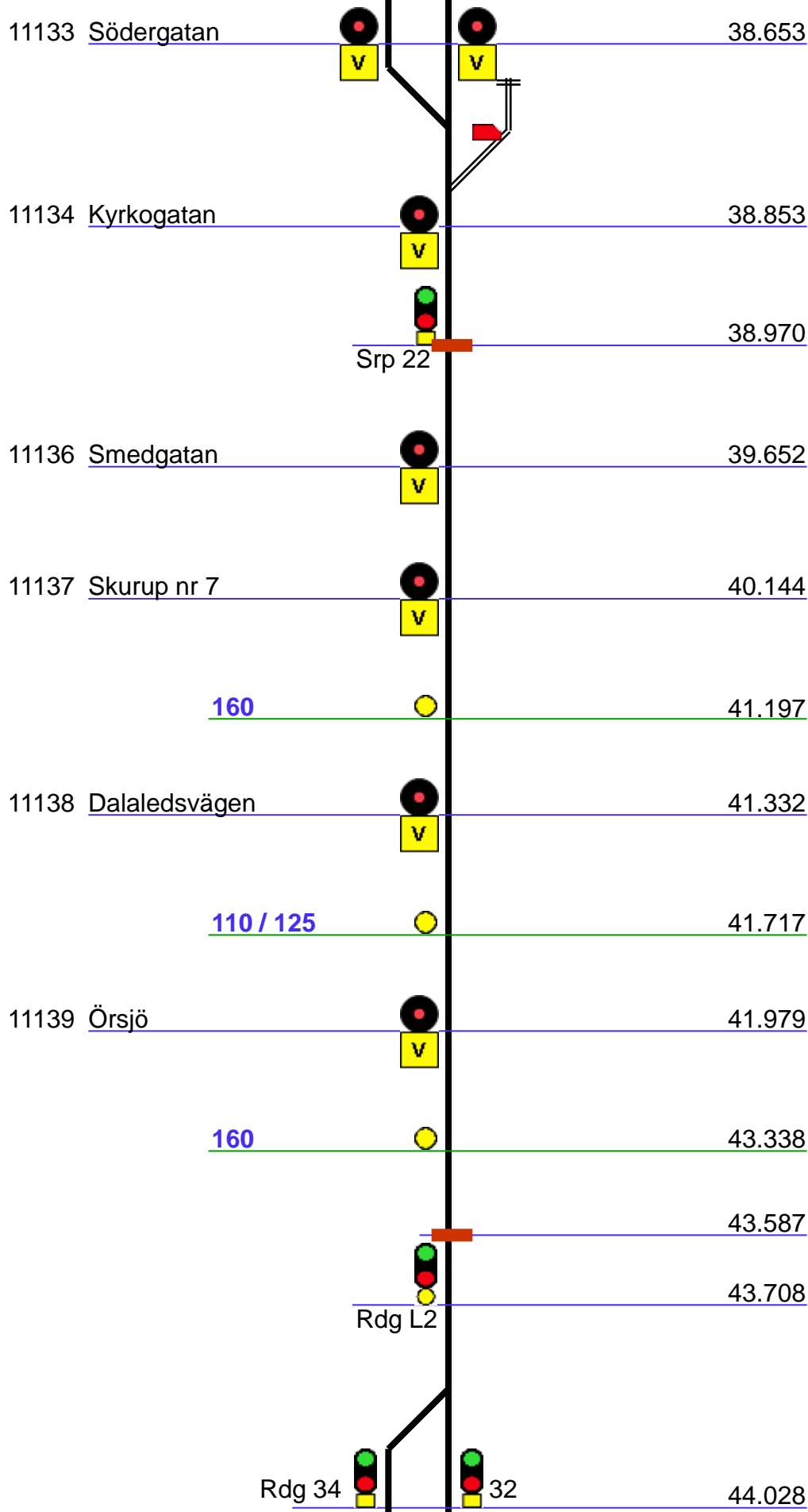


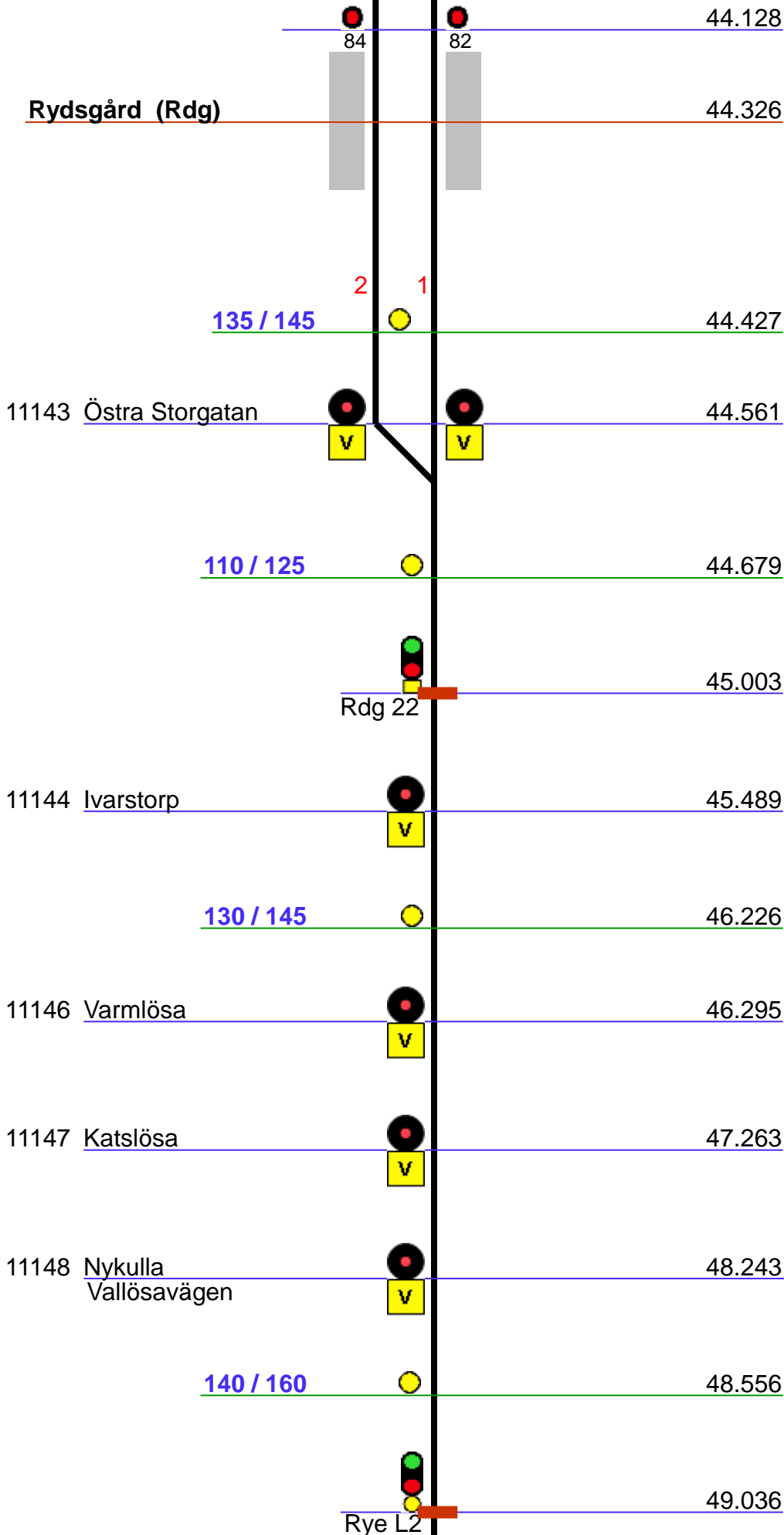


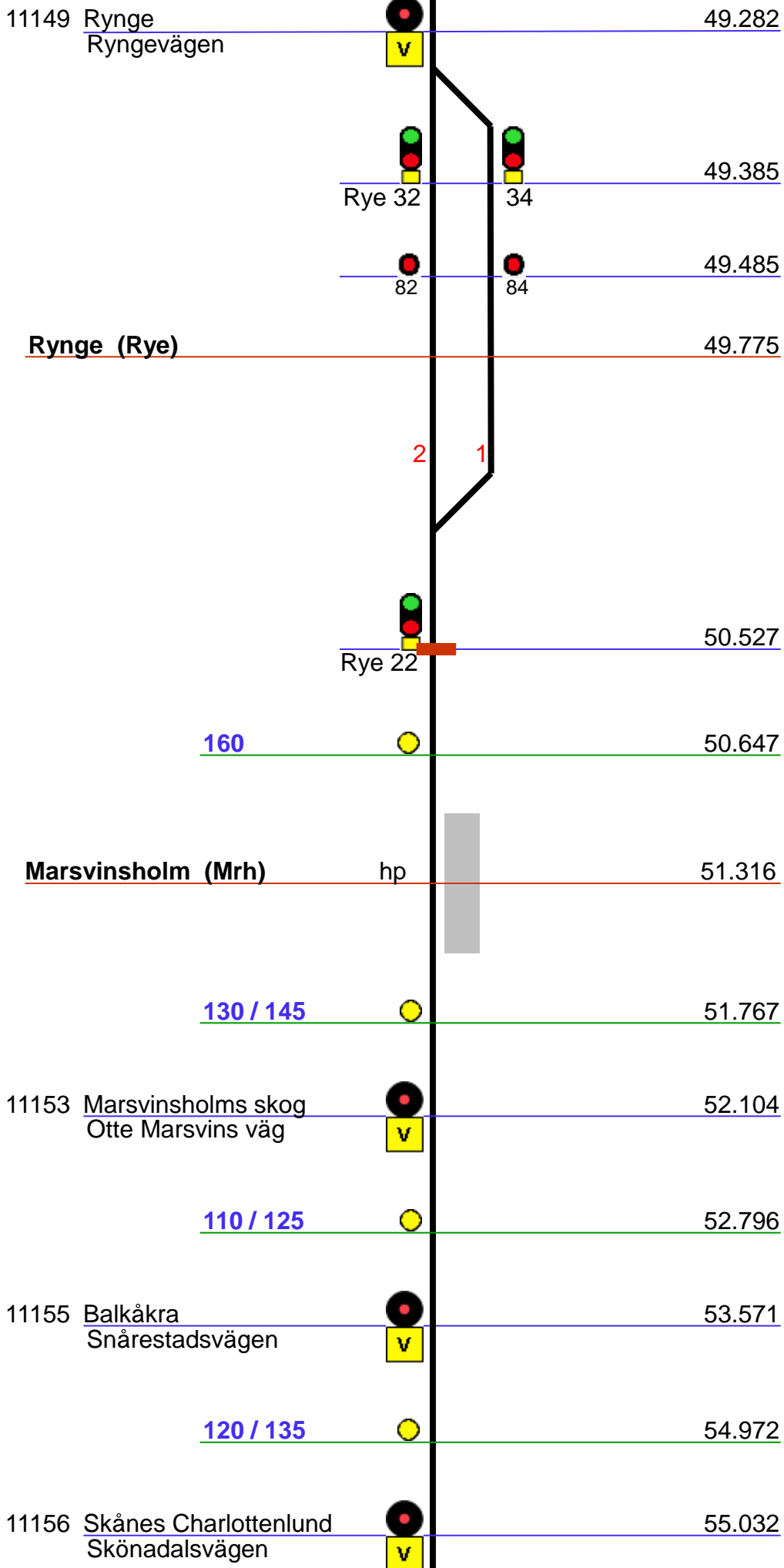


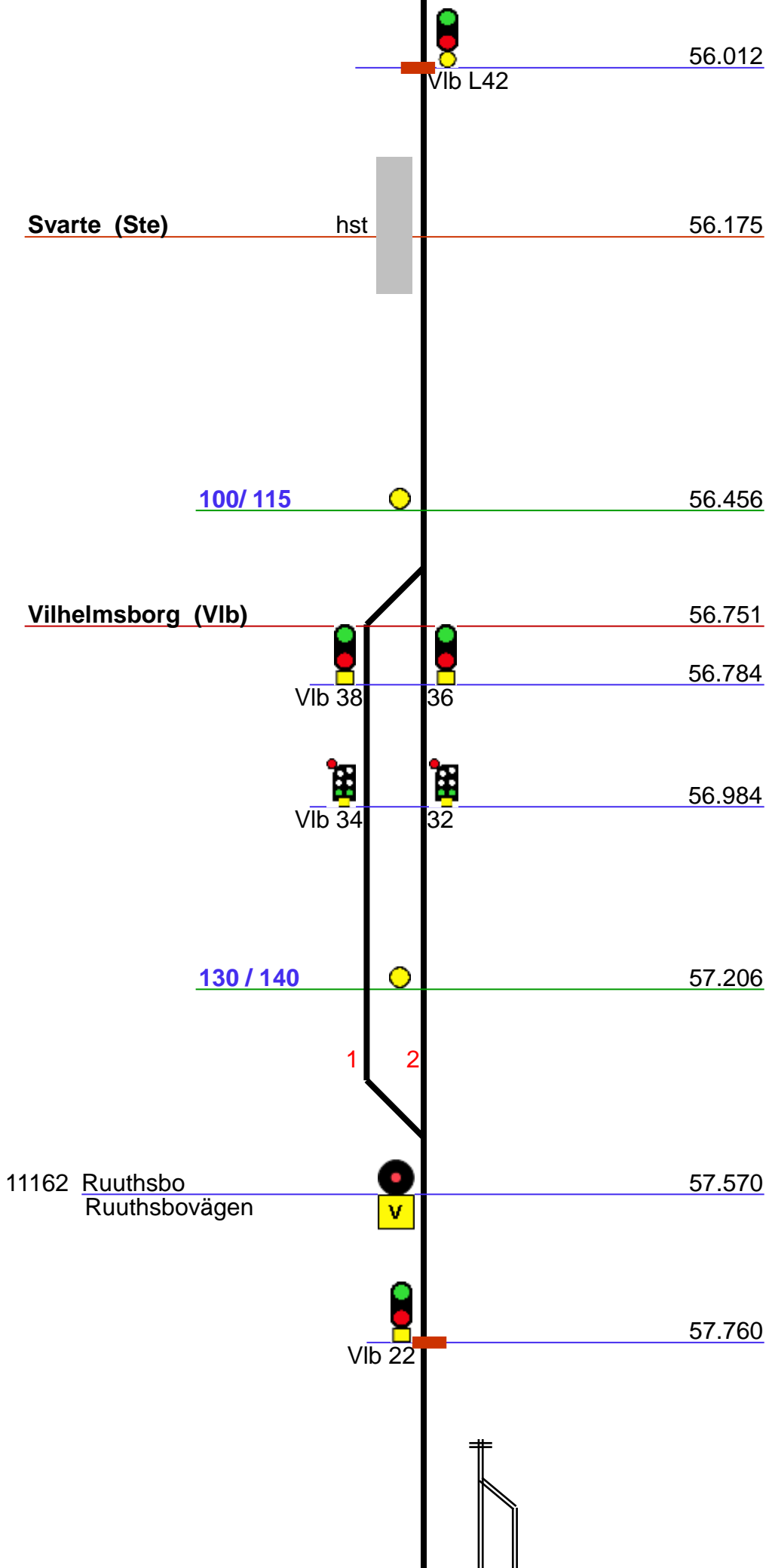


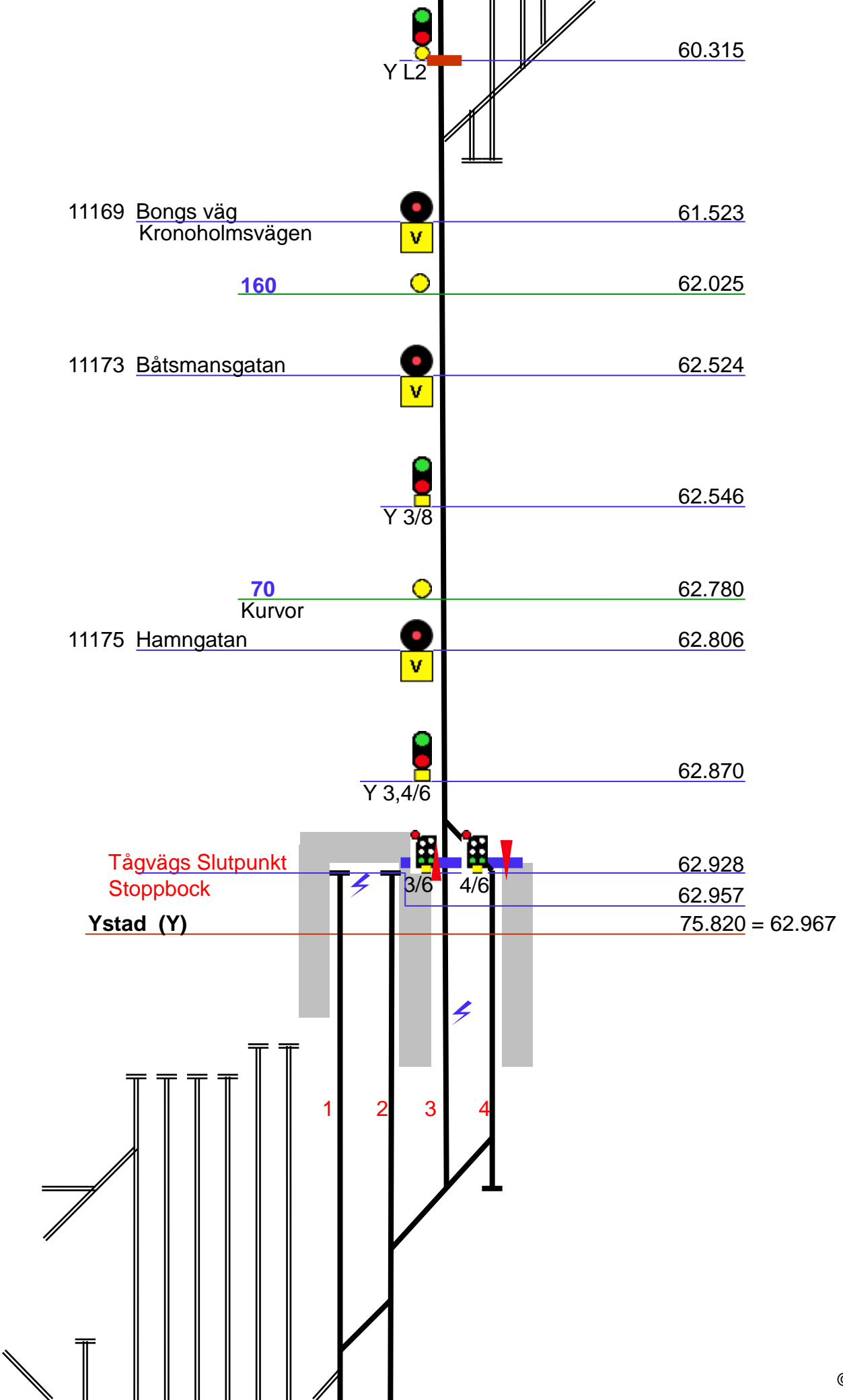


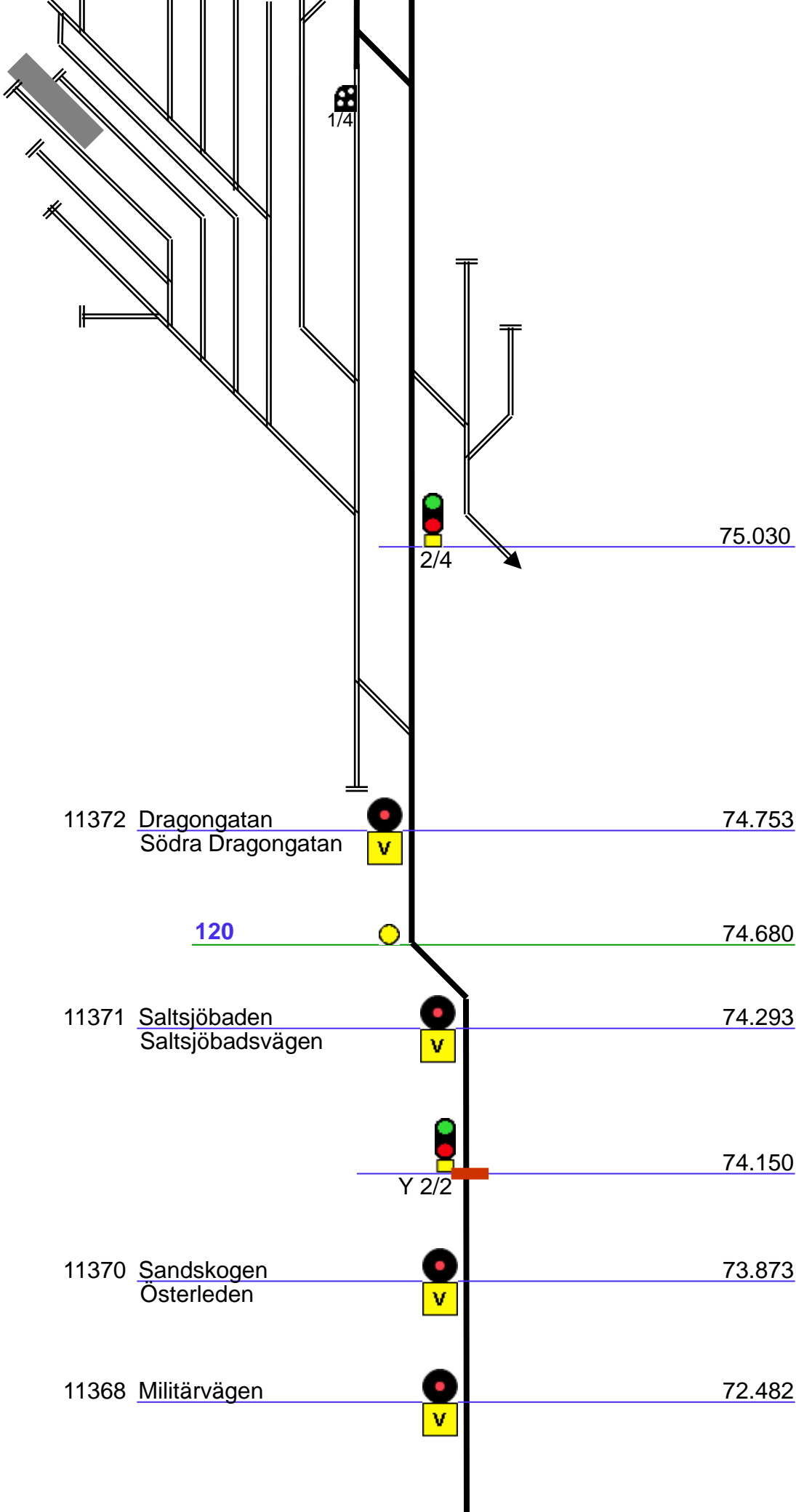


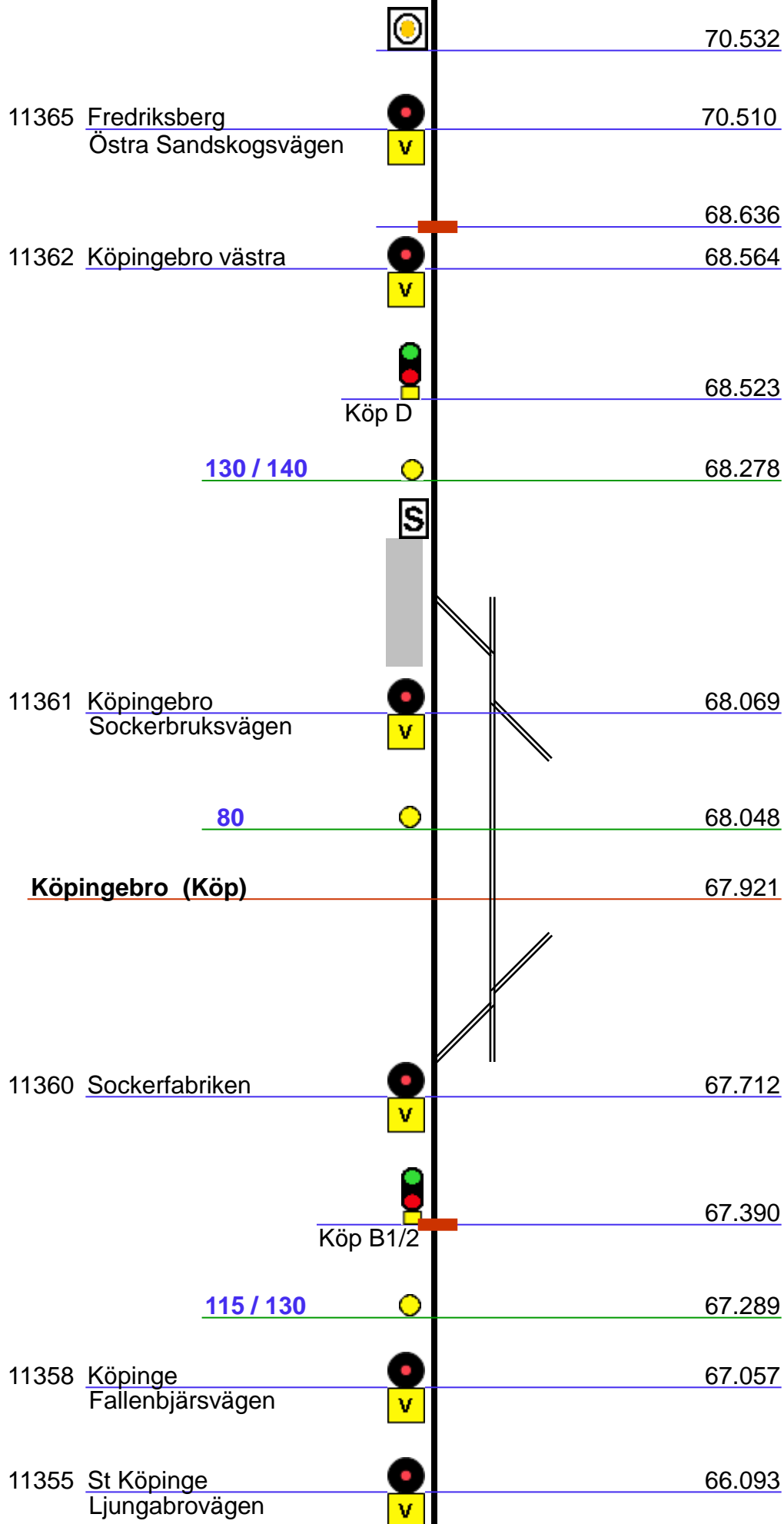


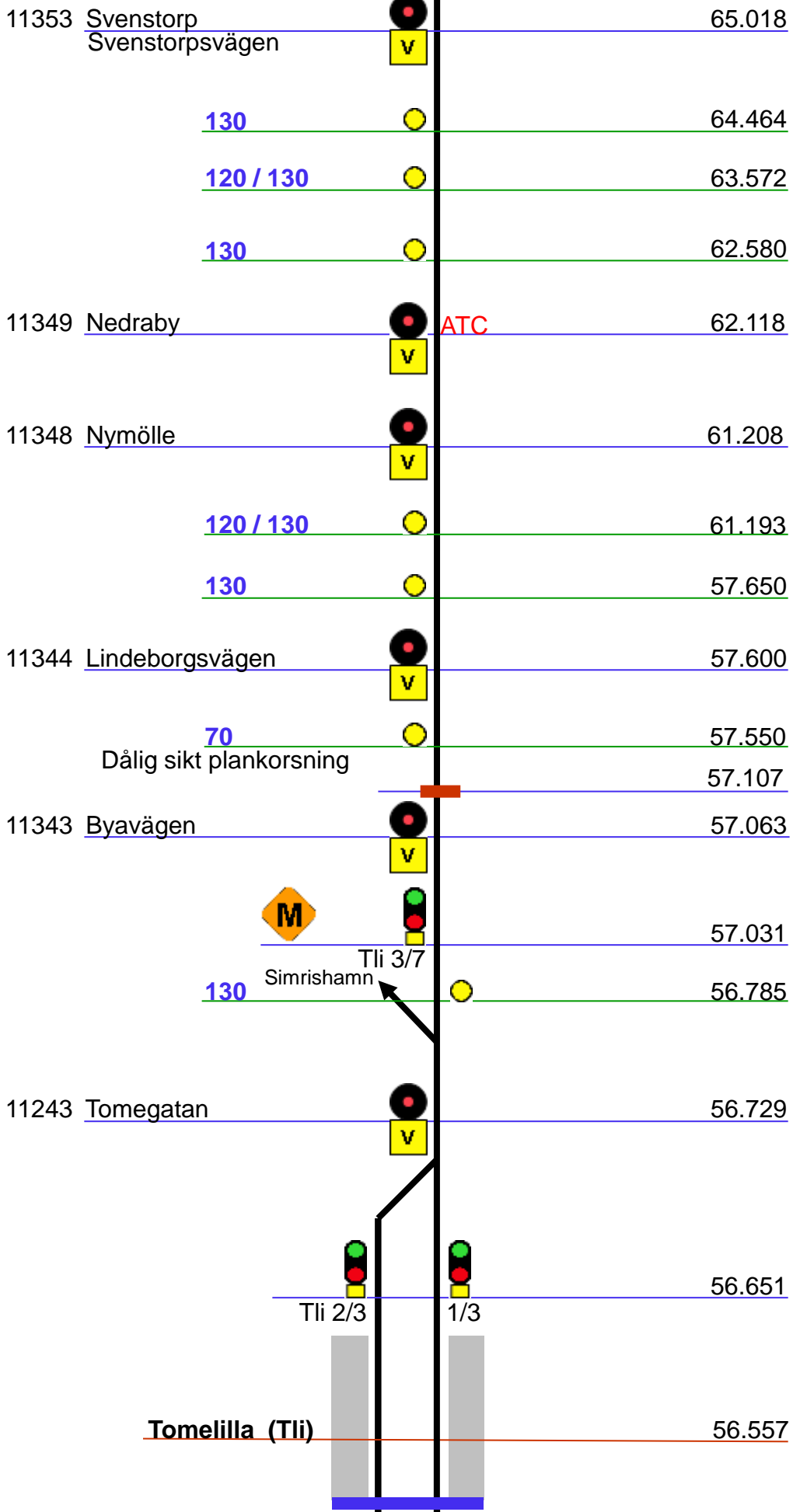


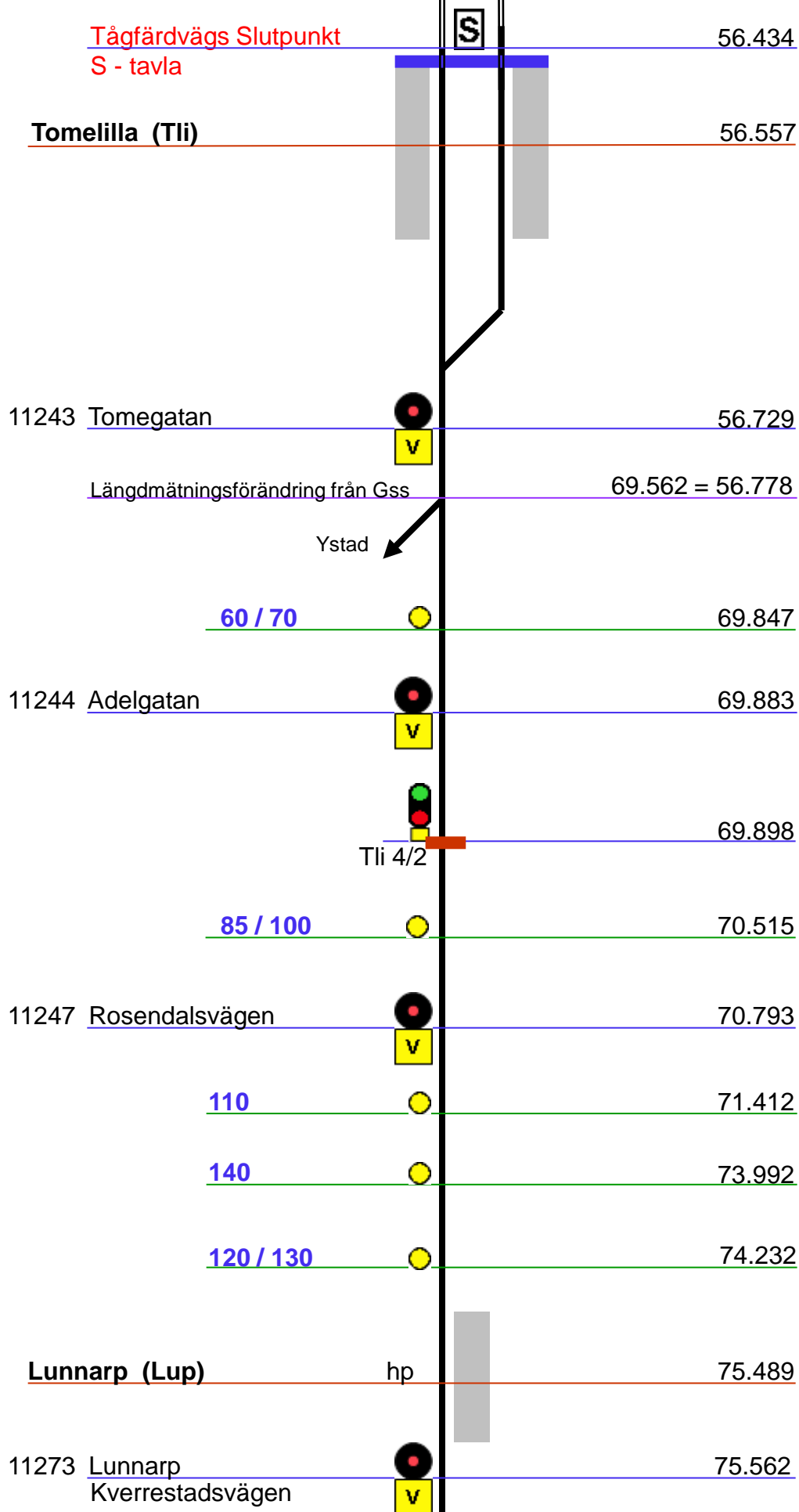


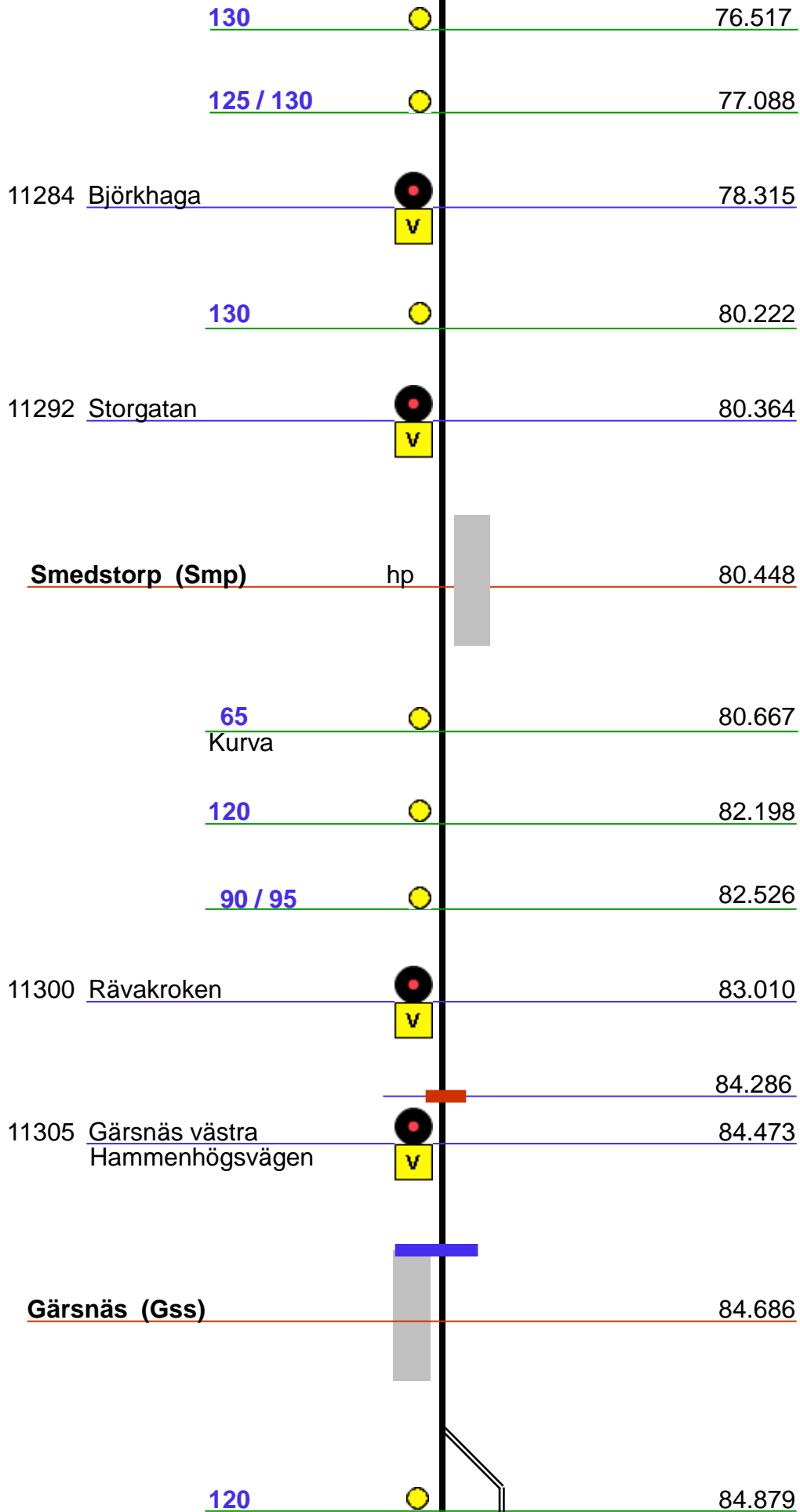
































11306	Malmövägen	 	84.929
	60 / 65		85.070
	Gss B	 	85.094
11310	Sextorp V	 	86.368
11312	Klastorp	 	87.082
	120		87.905
11315	Järnvägsgatan	 	88.272
11316	Gladsaxvägen	 	88.575
11319	Lillgården	 	89.621
11323	Järrestad Vilhelmsbergsvägen	 	91.482
11330	Bjärsjö Drickavägen	 	93.246

