

100

160 / 200

Combiterminalen

614.341
(617.341)

613.445 – 613.575
(616.802 – 617.036)

M 701

703

705

707

309

64

63

62

61

59



731



723



737



331



307



329



727



327



725



711



713



715



717



313



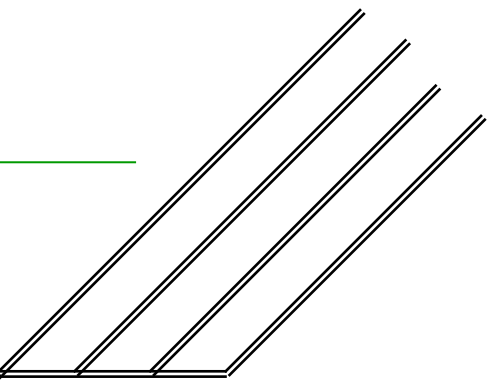
739

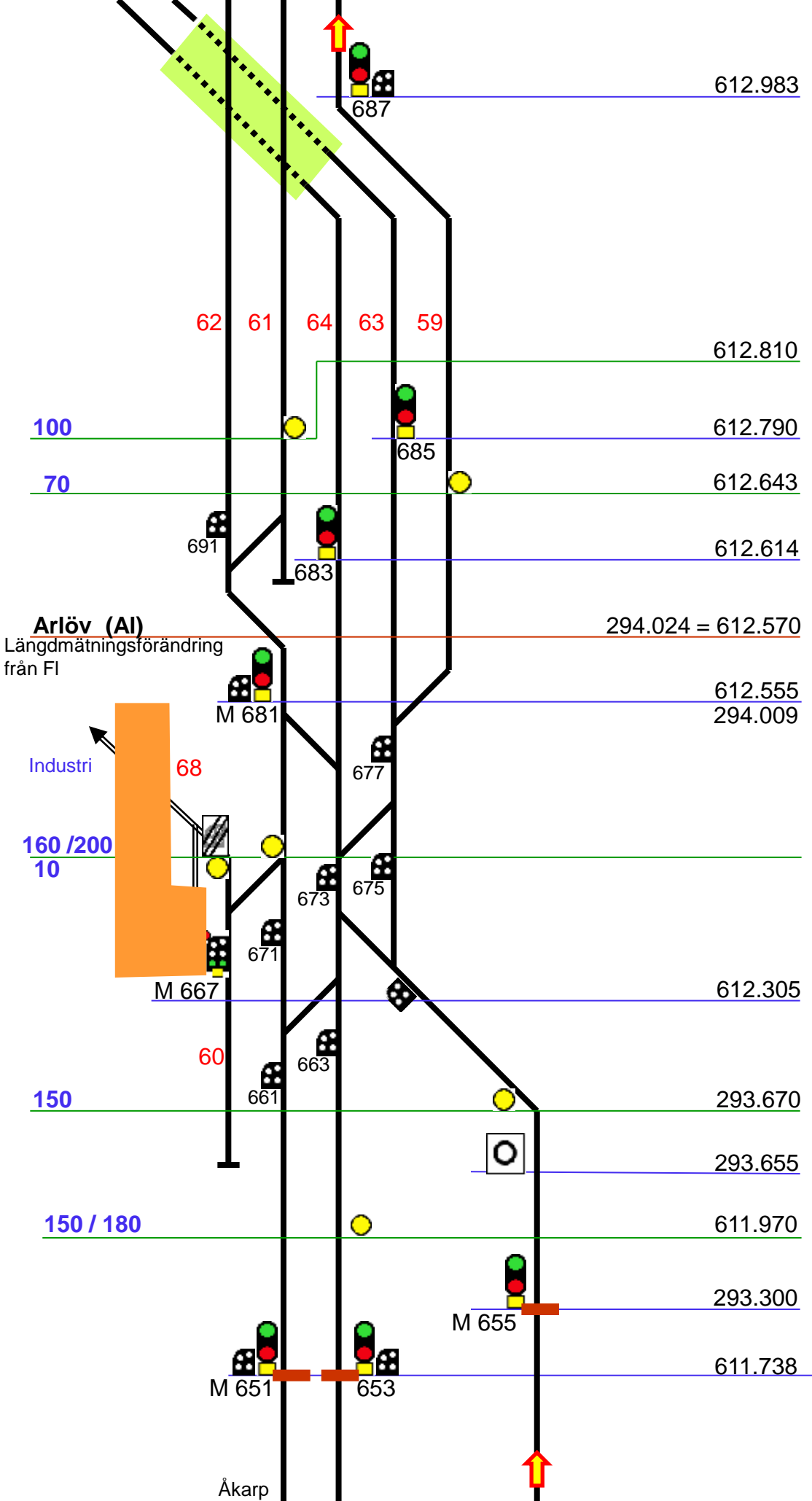


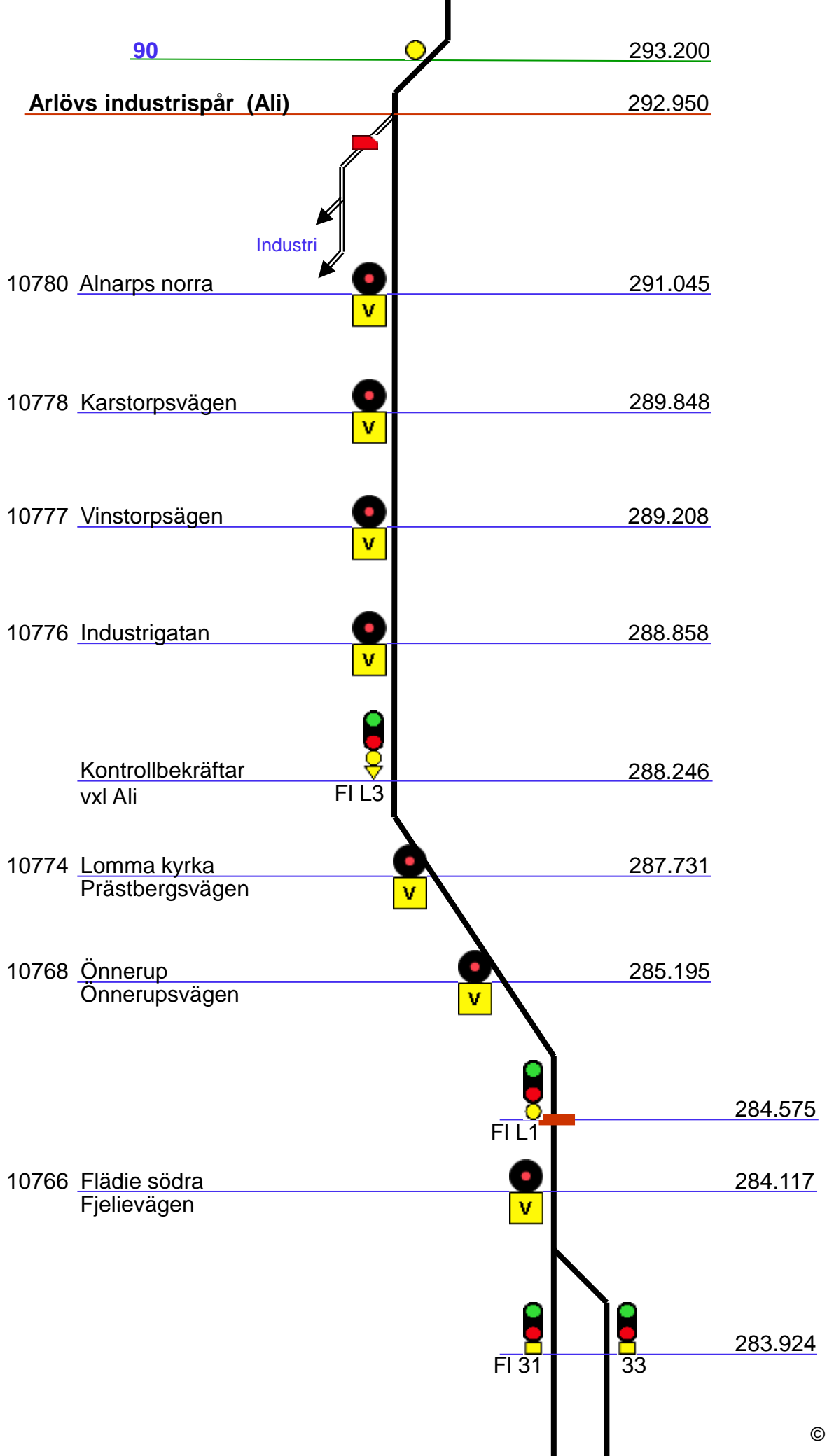
335

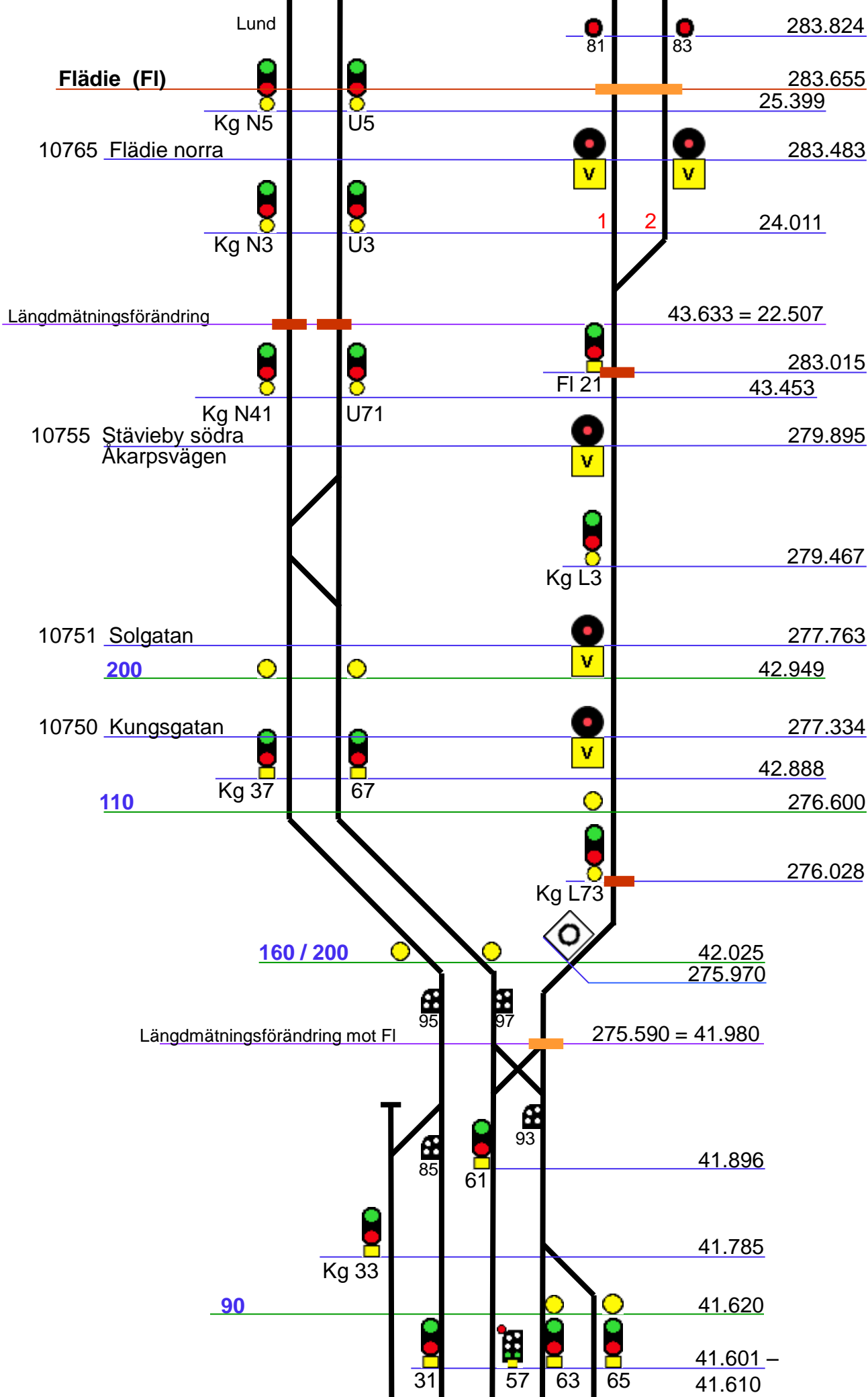


319









Lund

Flädie (FI)

Kg N5

U5

10765 Flädie norra

Kg N3

U3

Längdmätningförändring

Kg N41

U71

10755 Stävieby södra
Åkarpsvägen

Kg L3

10751 Solgatan

200

10750 Kungsgatan

110

Kg 37

67

Kg L73

160 / 200

Längdmätningförändring mot FI

95

97

93

85

61

Kg 33

90

31

57

63

65

283.824

283.655

25.399

283.483

24.011

43.633 = 22.507

283.015

43.453

279.895

279.467

277.763

42.949

277.334

42.888

276.600

276.028

42.025

275.970

275.590 = 41.980

41.896

41.785

41.620

41.601 -

41.610

81

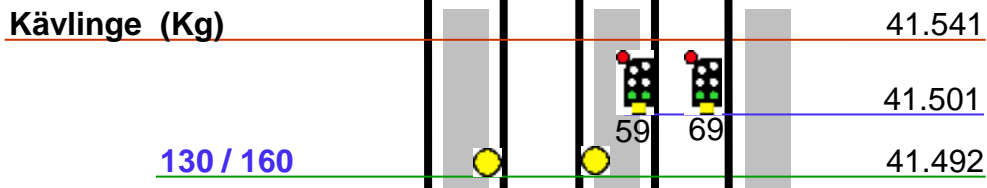
83

FI 21

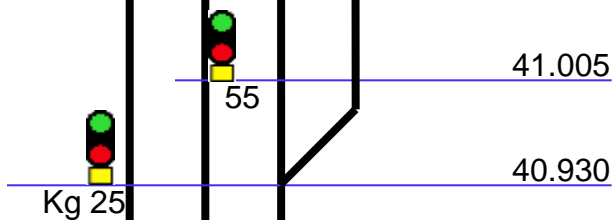
1

2

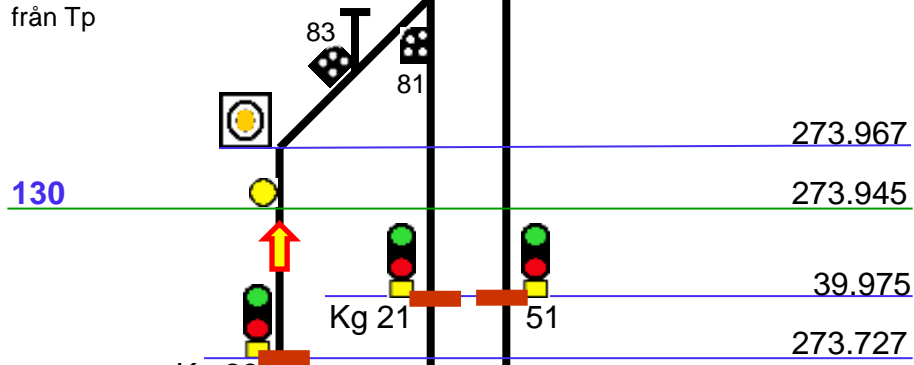
Kävlinge (Kg)



5 4 3 2 1





Längdmättningsförändring från Tp 273.968 = 40.355





Landskrona

Varmgång / Tjuvbroms Det 273.500

10741 Södervidinge södra  V 272.065



Tp L3 271.009


10274 Norrvinge södra  V 269.996

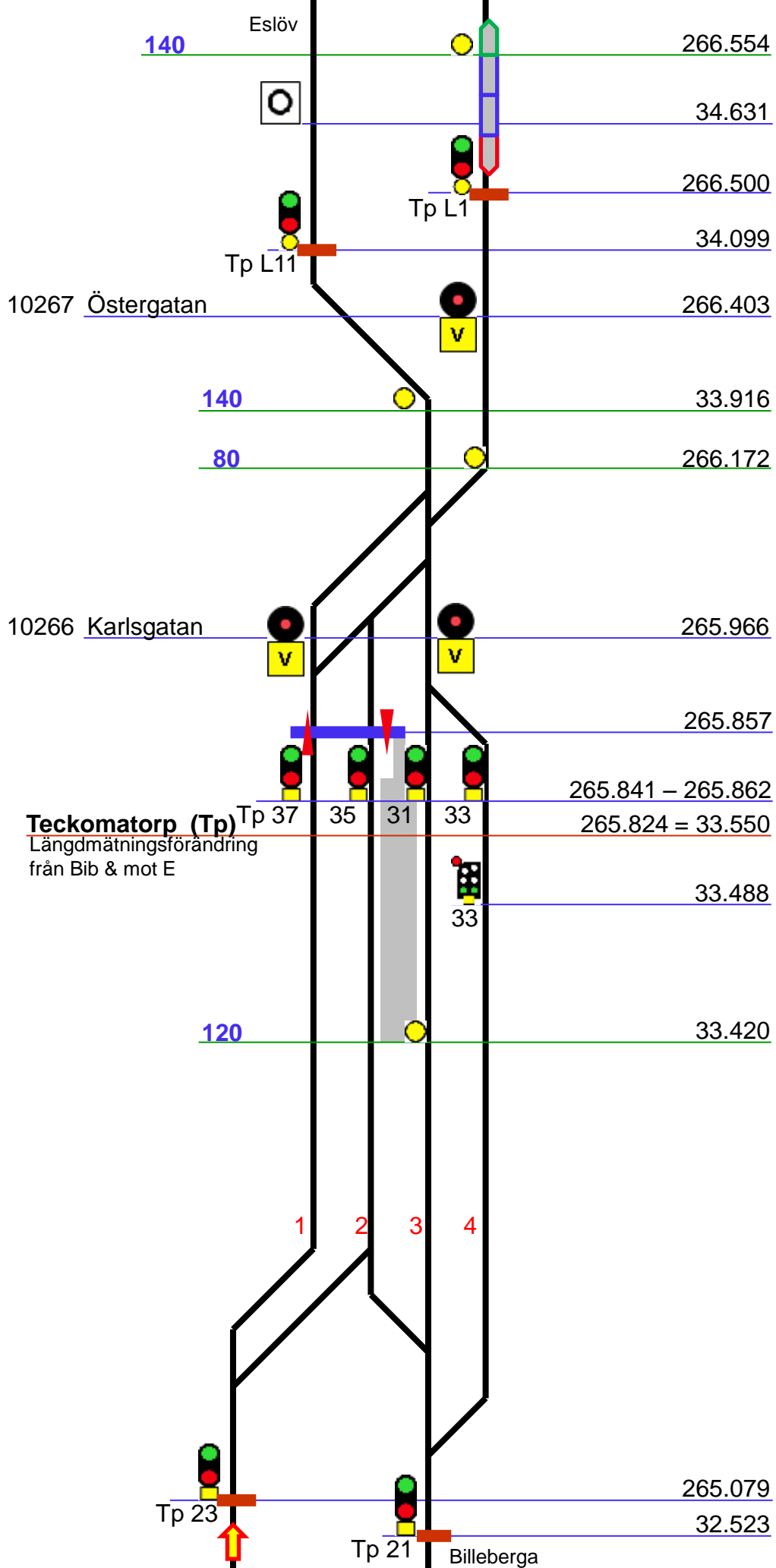
10273 Norrvinge norra  V 269.347

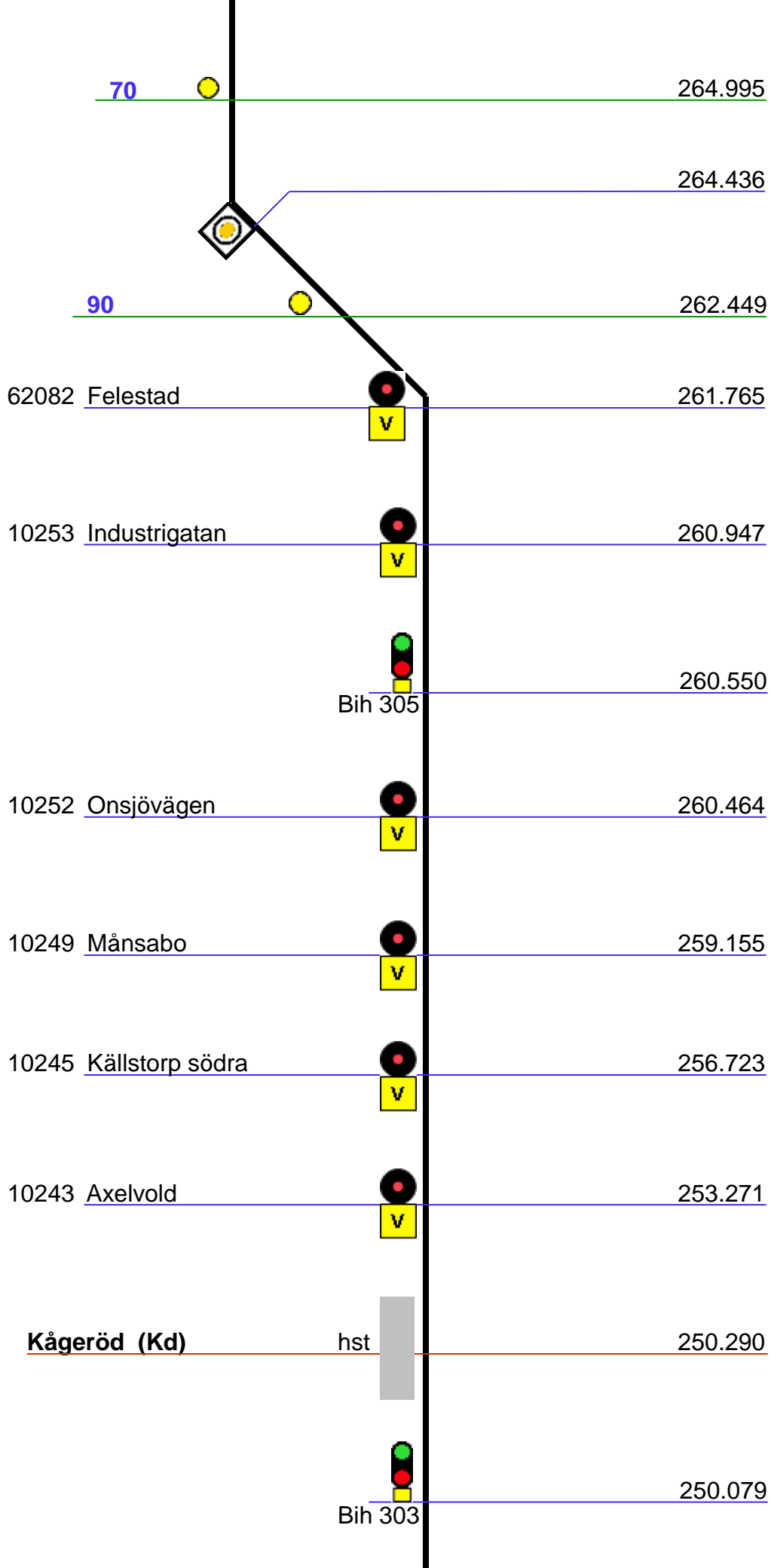
140  268.950

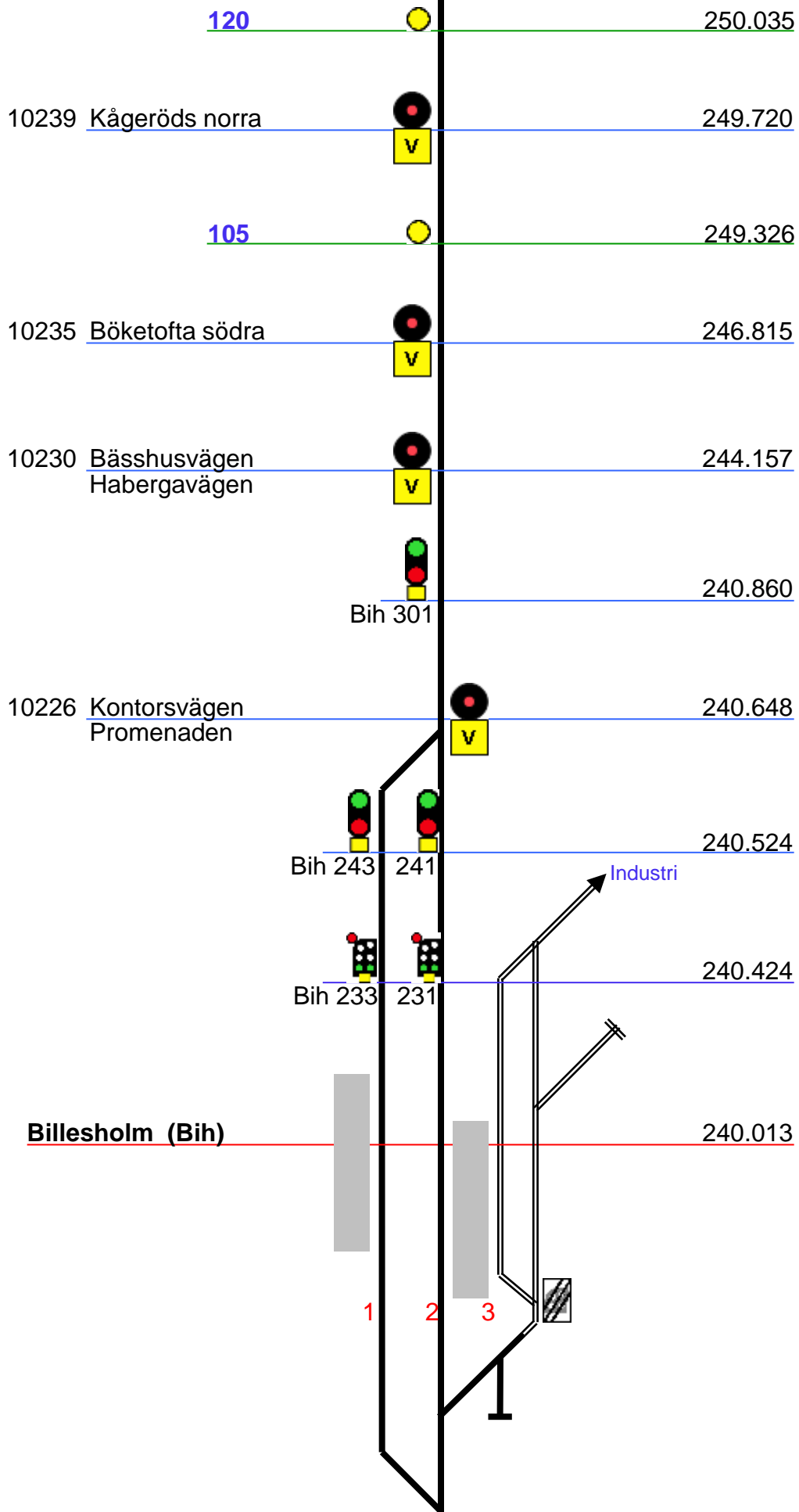
110 / 120  268.425

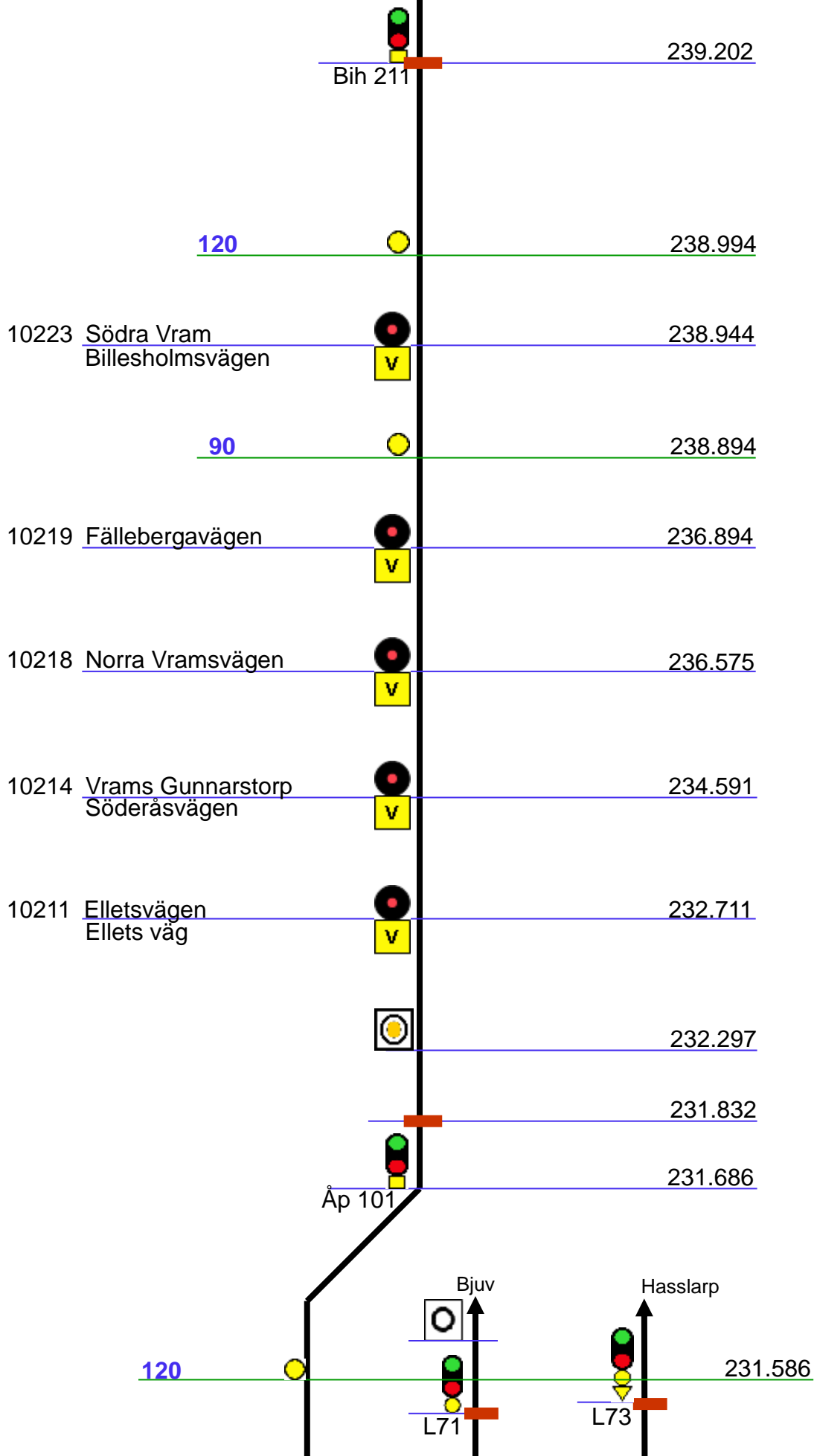
10269 Gissleberga  V 267.405

10268 Åbogatan  V 266.730





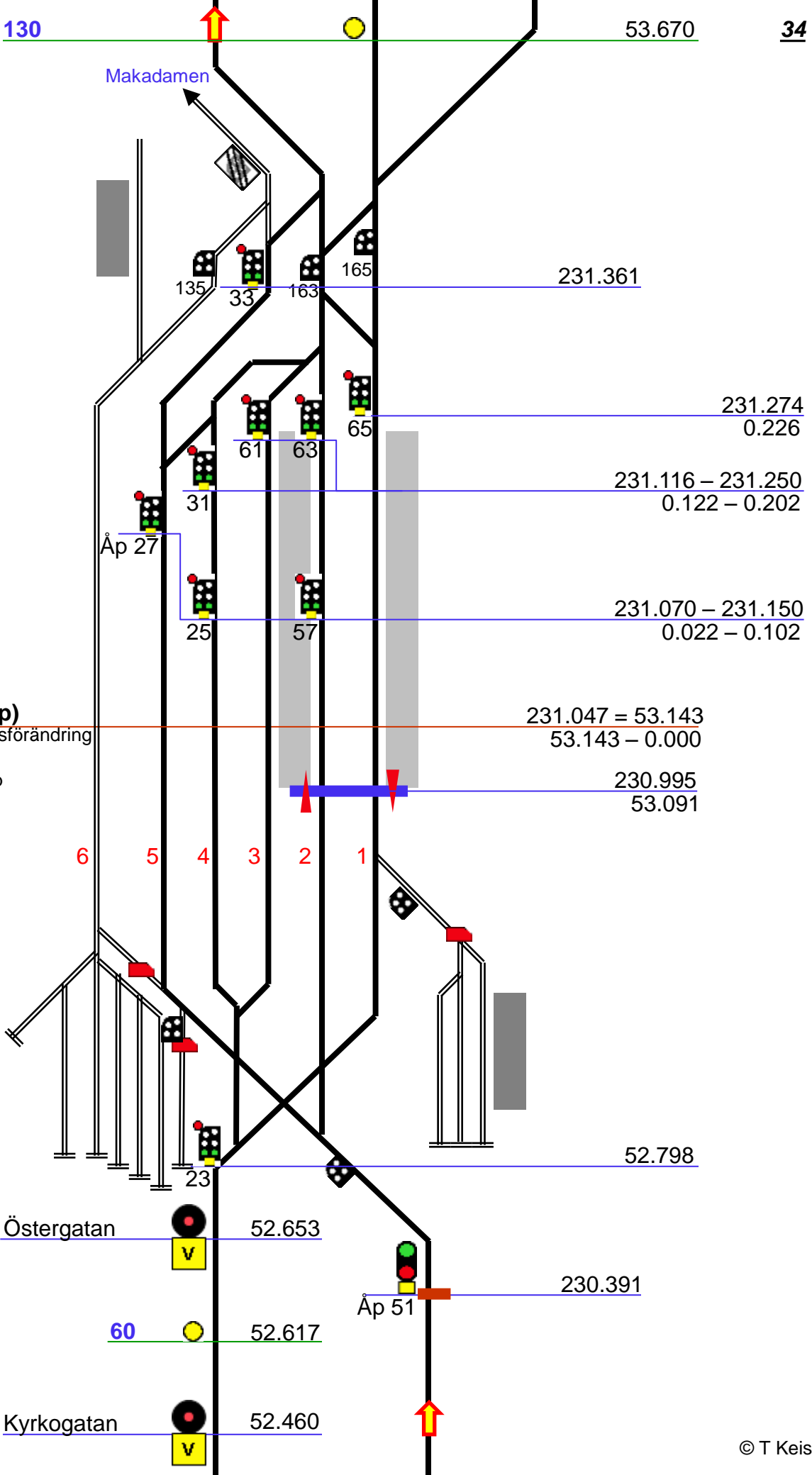




Makadamen

Åstorp (Åp)

Längdmättningsförändring
från Kåb &
mot Bjuv & Hlp



231.361

231.274

0.226

231.116 – 231.250

0.122 – 0.202

231.070 – 231.150

0.022 – 0.102

231.047 = 53.143

53.143 – 0.000

230.995

53.091

6

5

4

3

2

1

Åp 27

135

33

163

165

61

63

65

31

25

57

23

10602 Östergatan

52.653

V

60

52.617

10601 Kyrkogatan

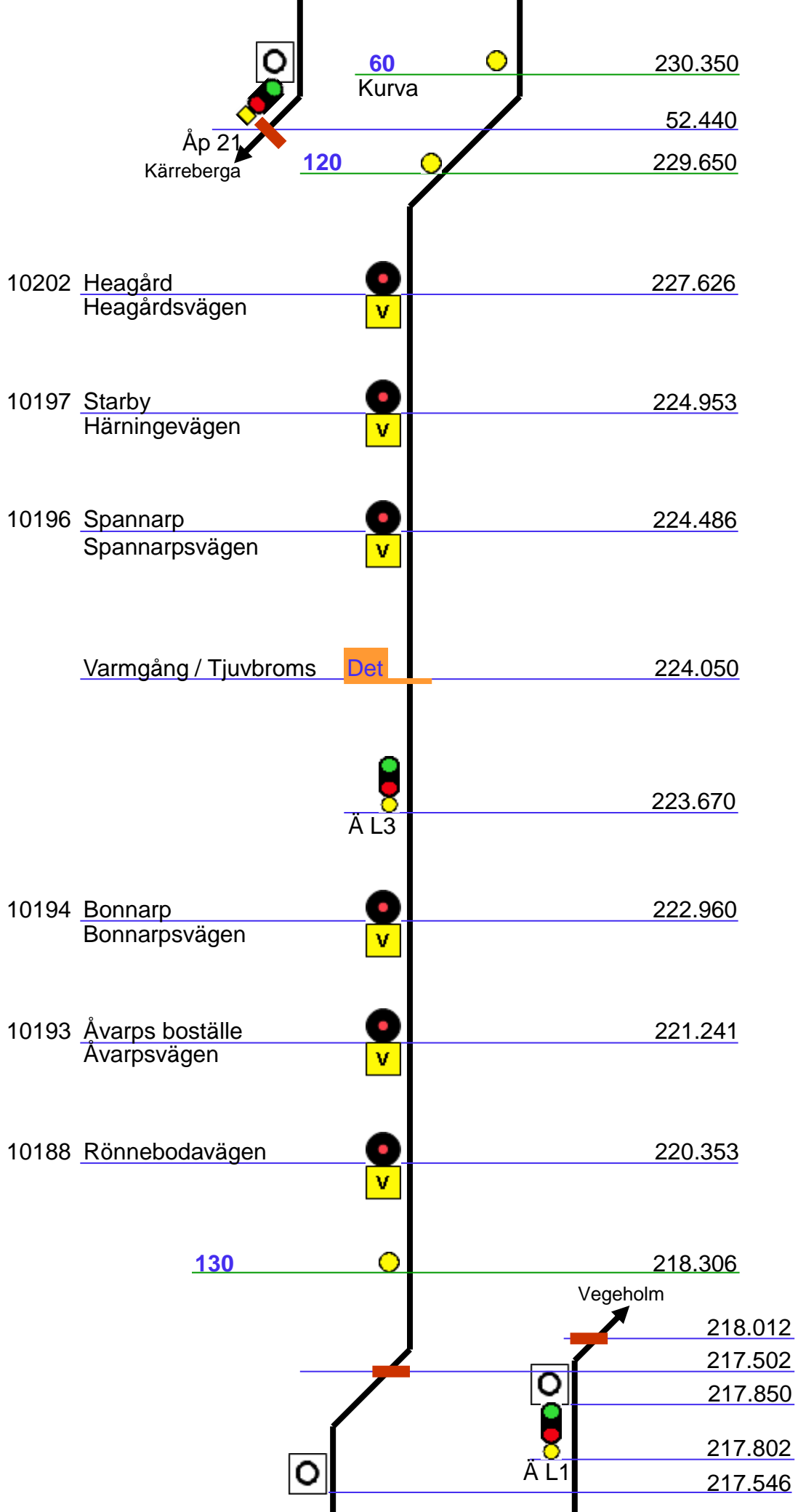
52.460

V

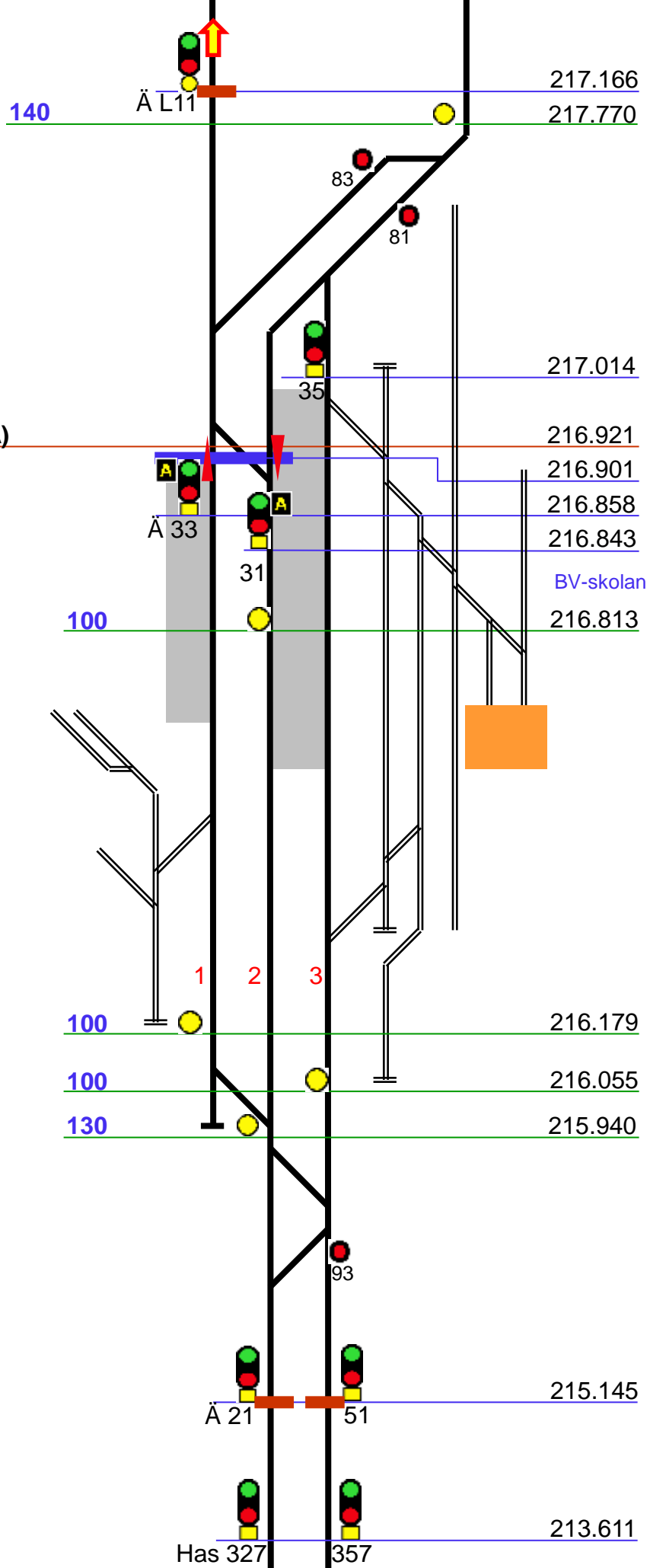
Åp 51

230.391

52.798



Ängelholm (Ä)



Barkåkra (Baa)

211.800

Has 325

355

211.913

Has 323

353

210.225

Has 321

351

208.574

207.113

Ländmätning-
justering

4110 m

4137 m

202.890 = 207.000

202.863 = 207.000

Has 241

271

202.797 – 202.824

Viarp (Vip)

835

202.500

833

863

202.131 – 202.160

Has 237

269

201.948 – 201.976

Has 235

267

200.838 – 200.992

200

Has 233

827

200.378 – 200.494

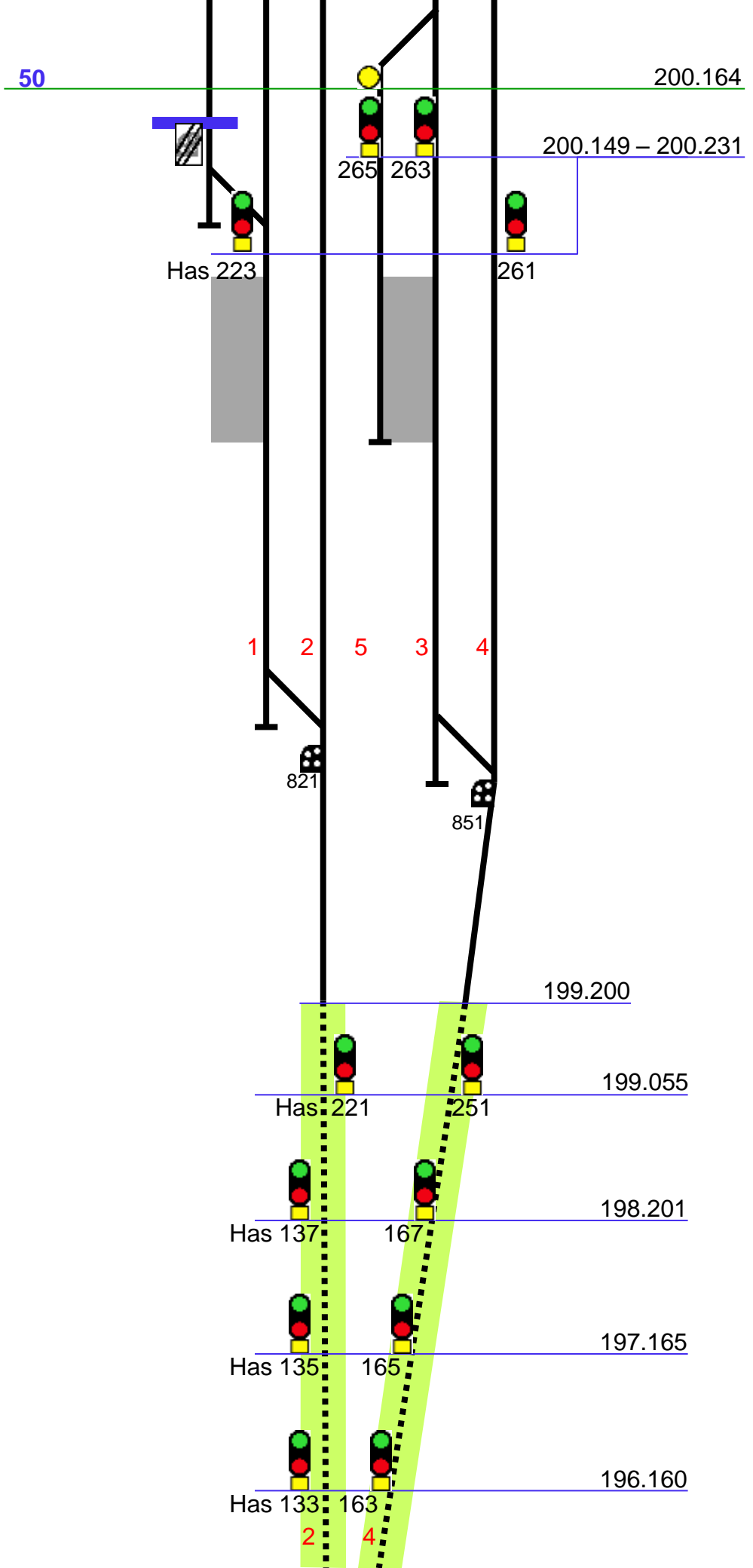
200.478

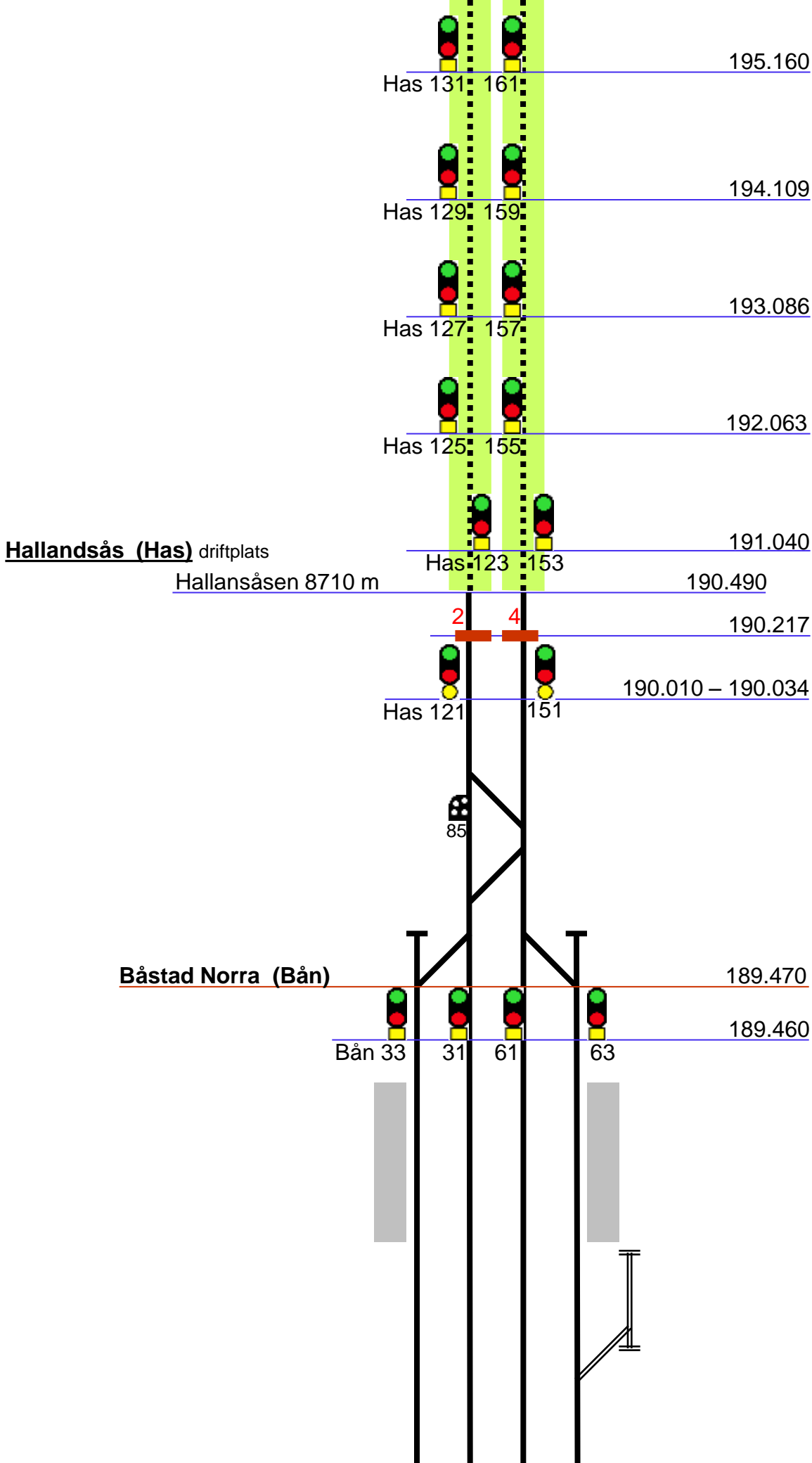
Förlöv (För)

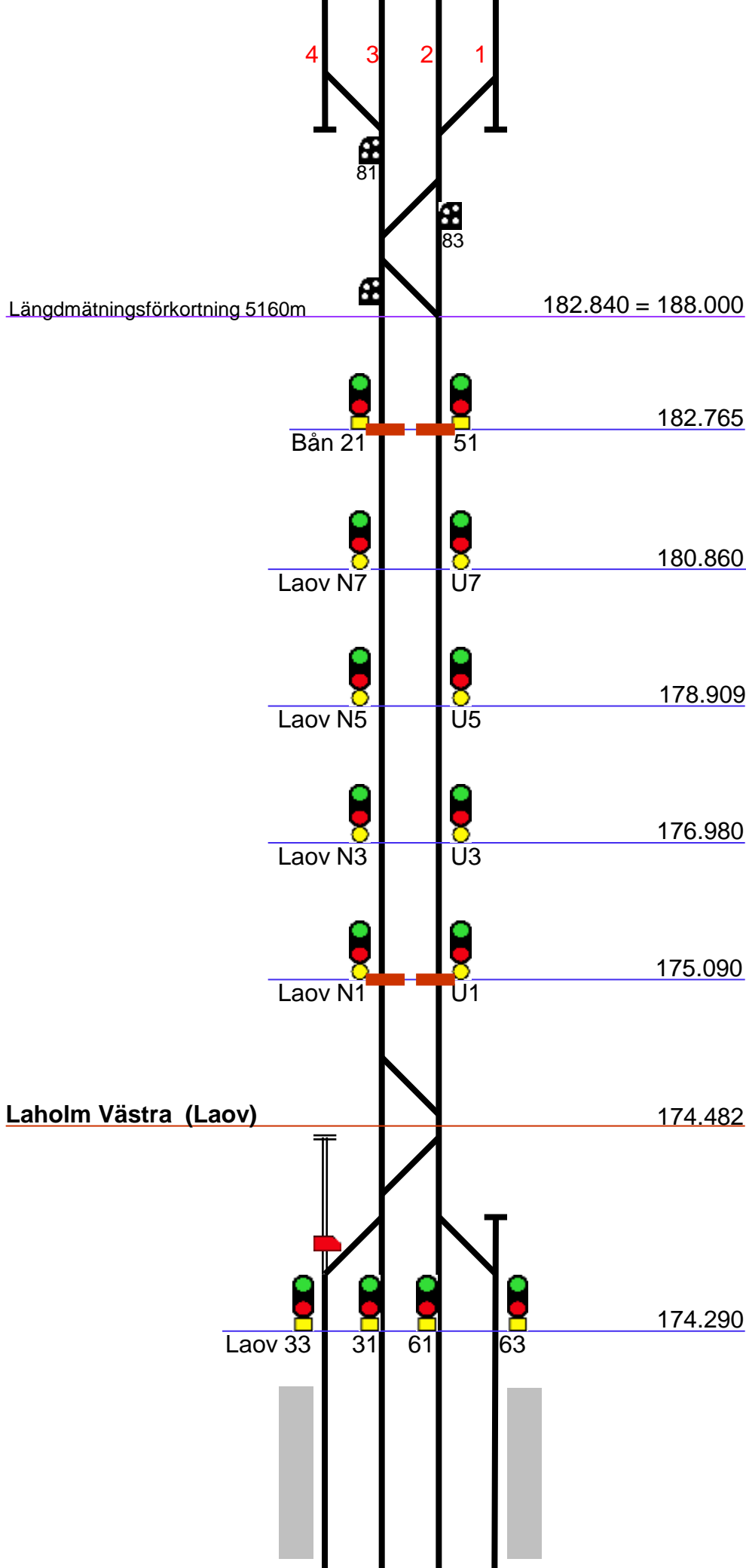
231

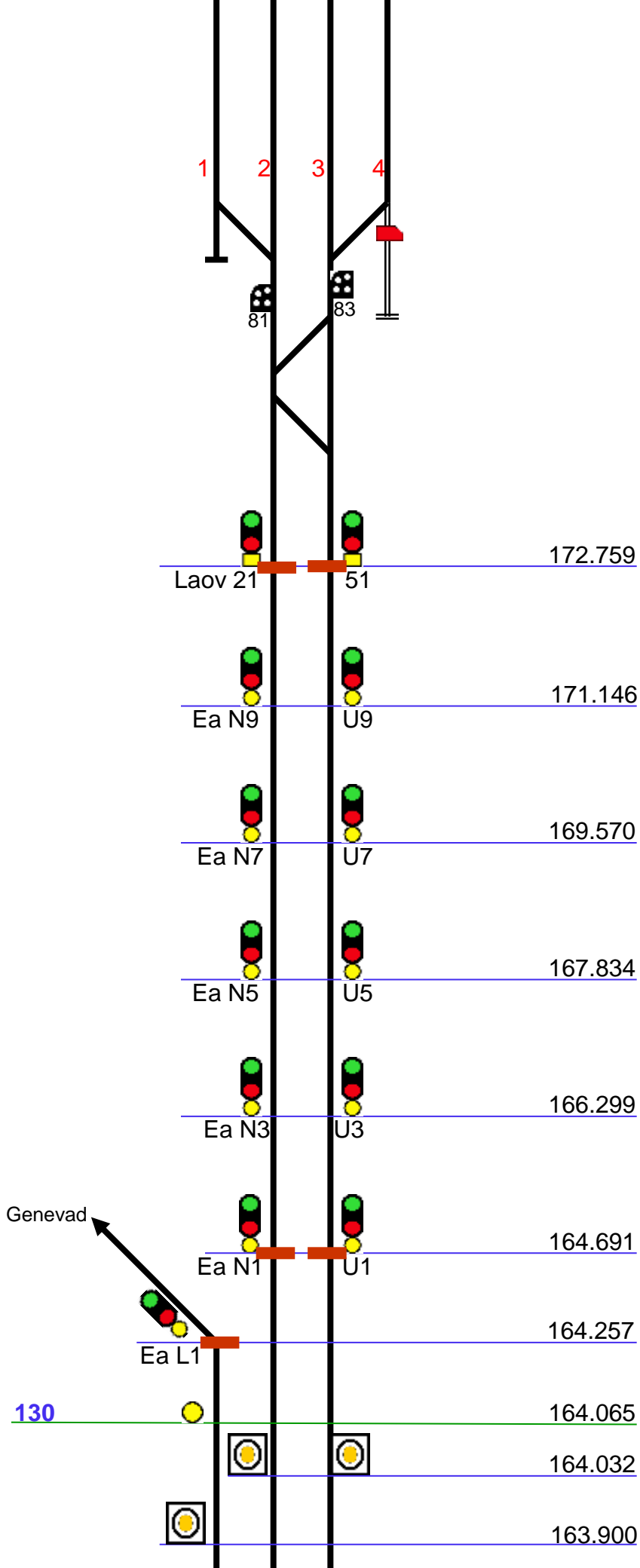
857

200.290









Eldsberga (Ea)

163.728



81

83

Ea 21

51

163.043

Hd N7

U7

161.443

200

161.000

Hd N5

U5

159.684

Hd N3

U3

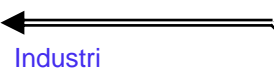
158.228

Malmö TC

Hd N1

U1

156.690



Industri

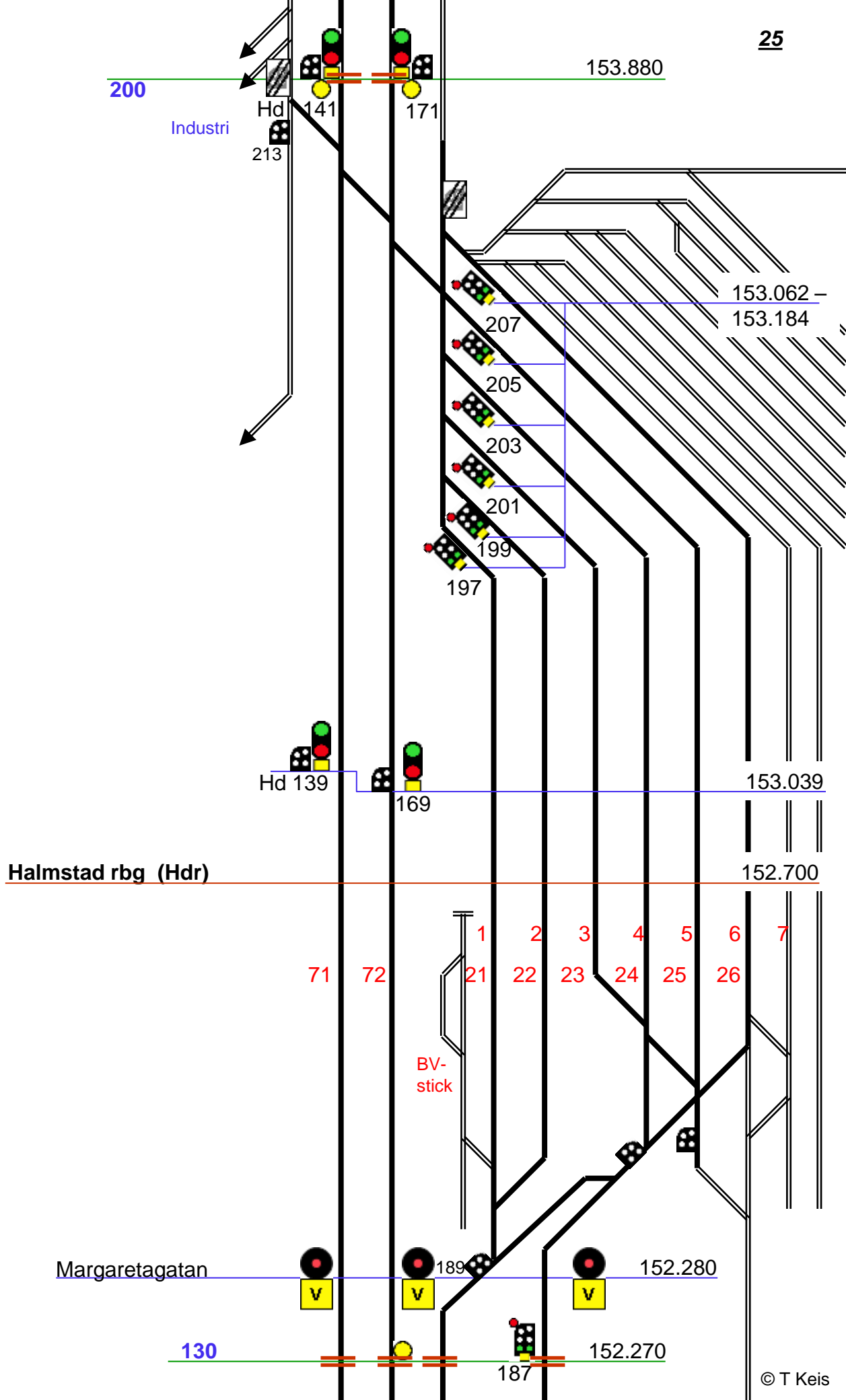
Kistinge (Kst)

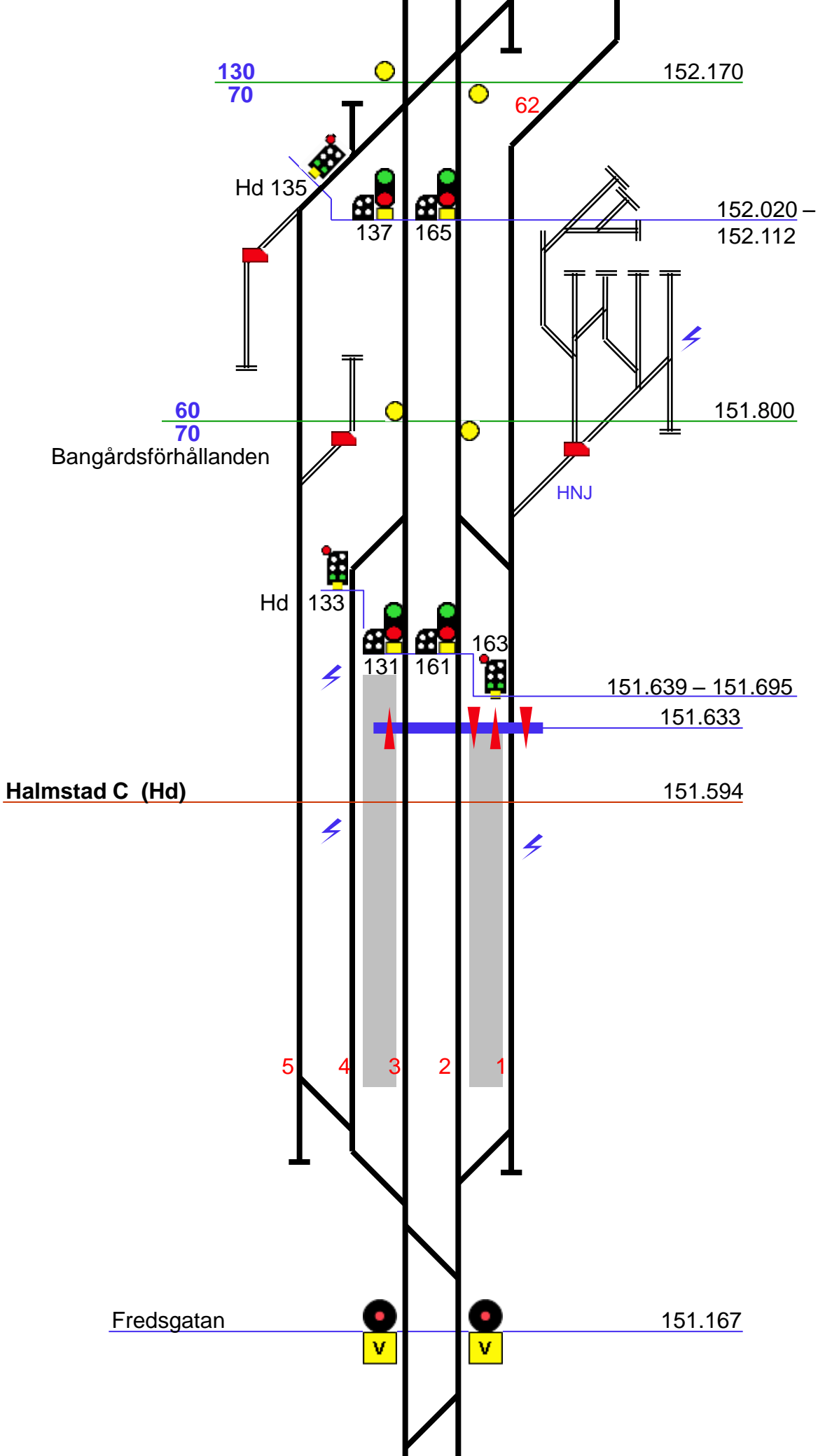
156.300

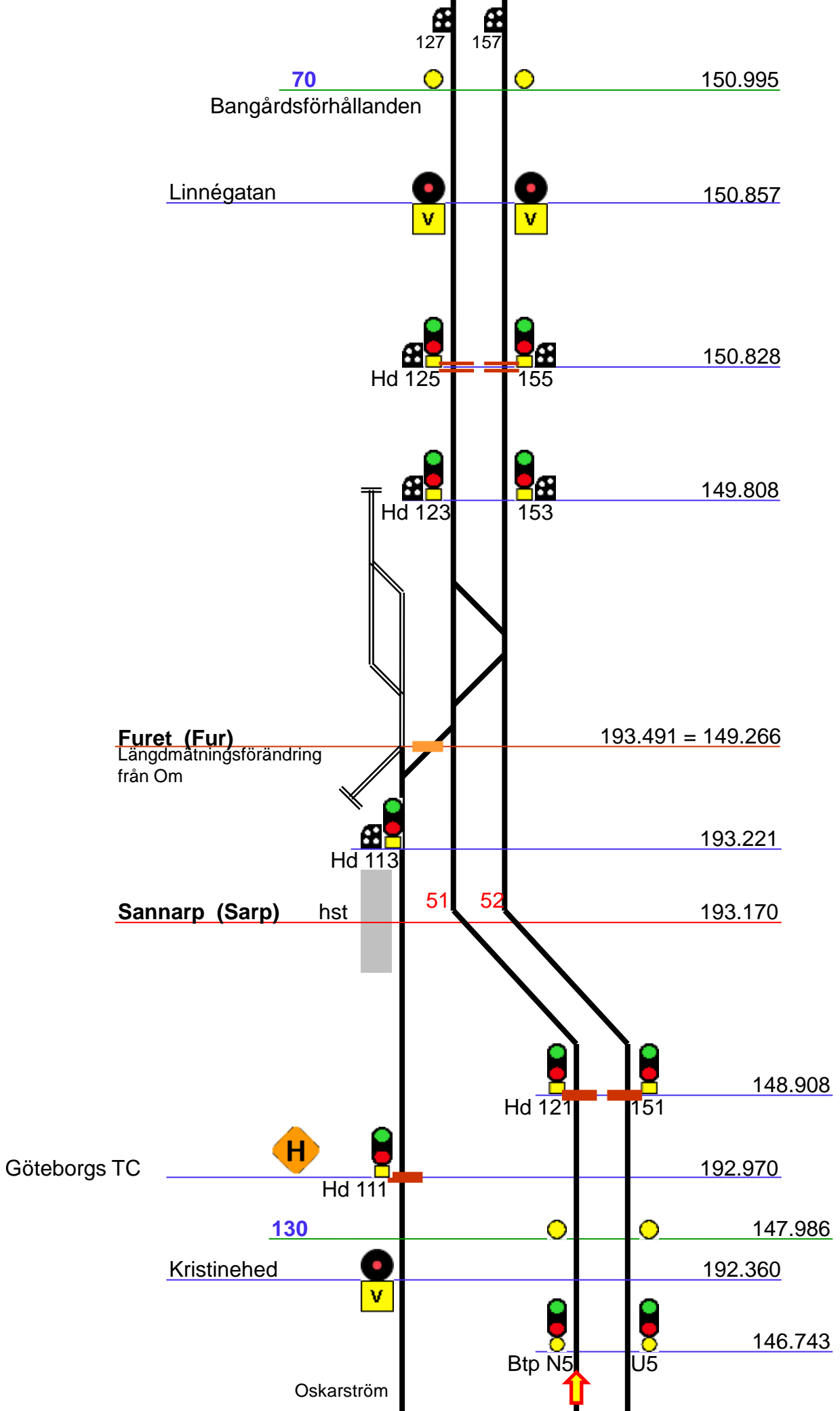
143

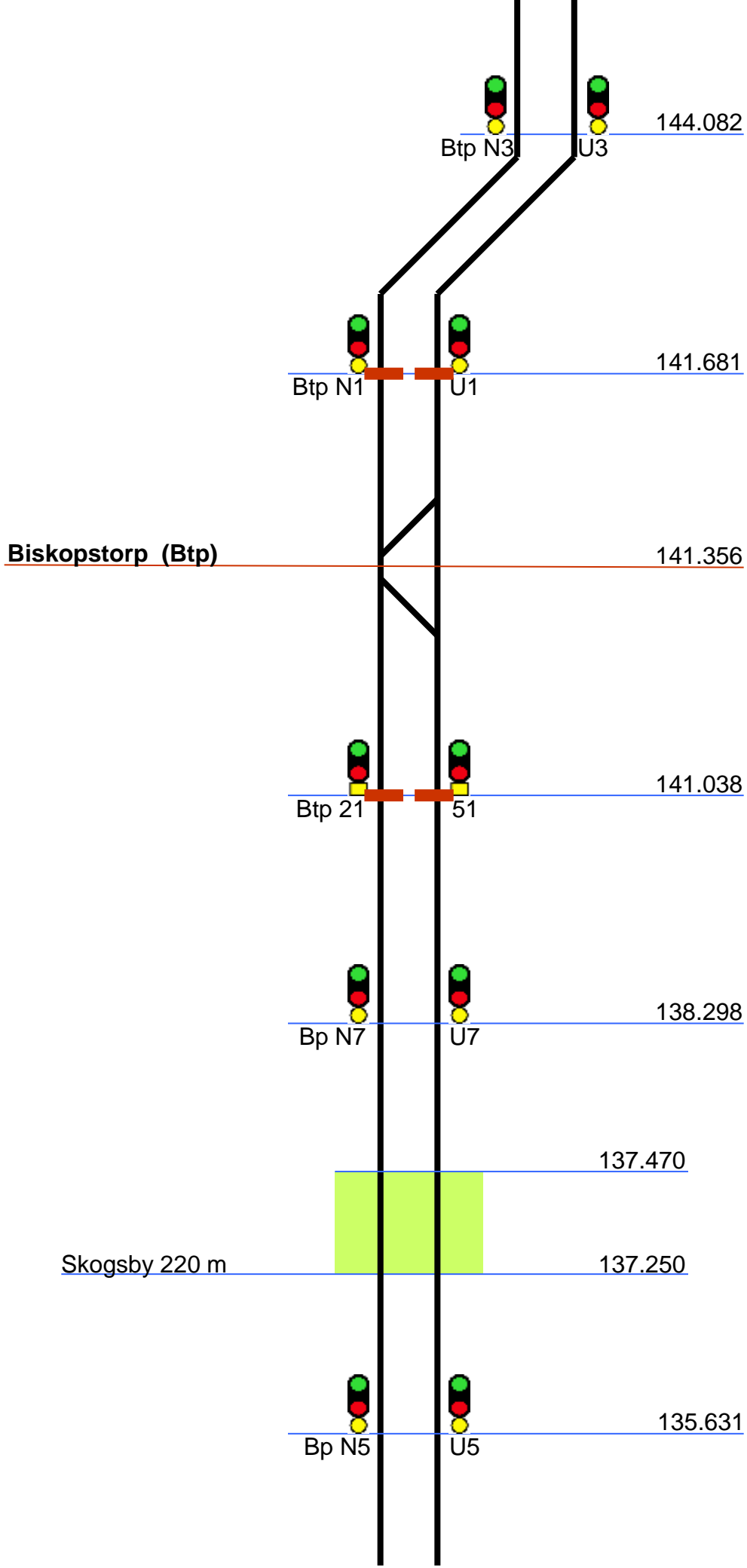
173

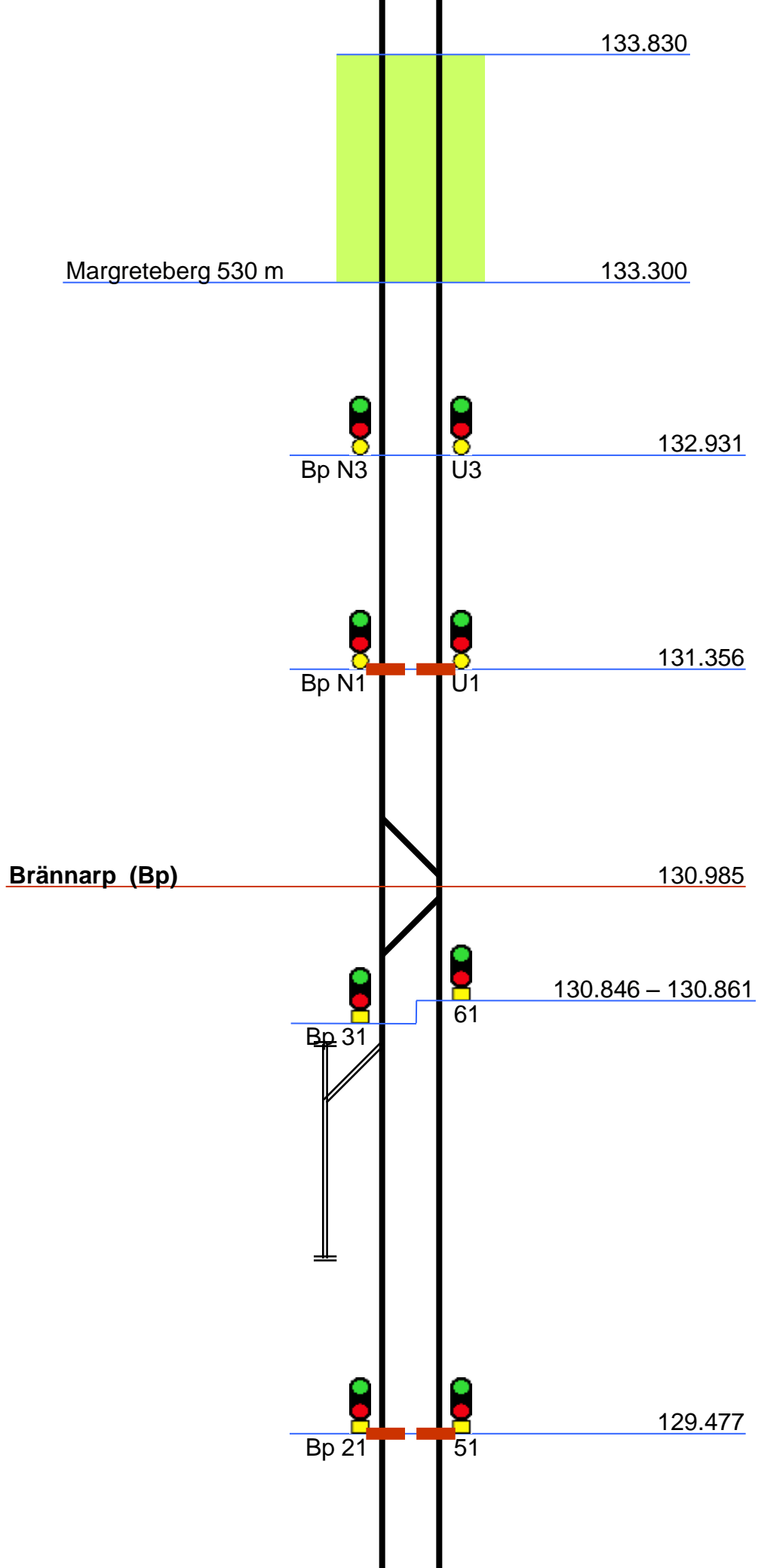
Industri

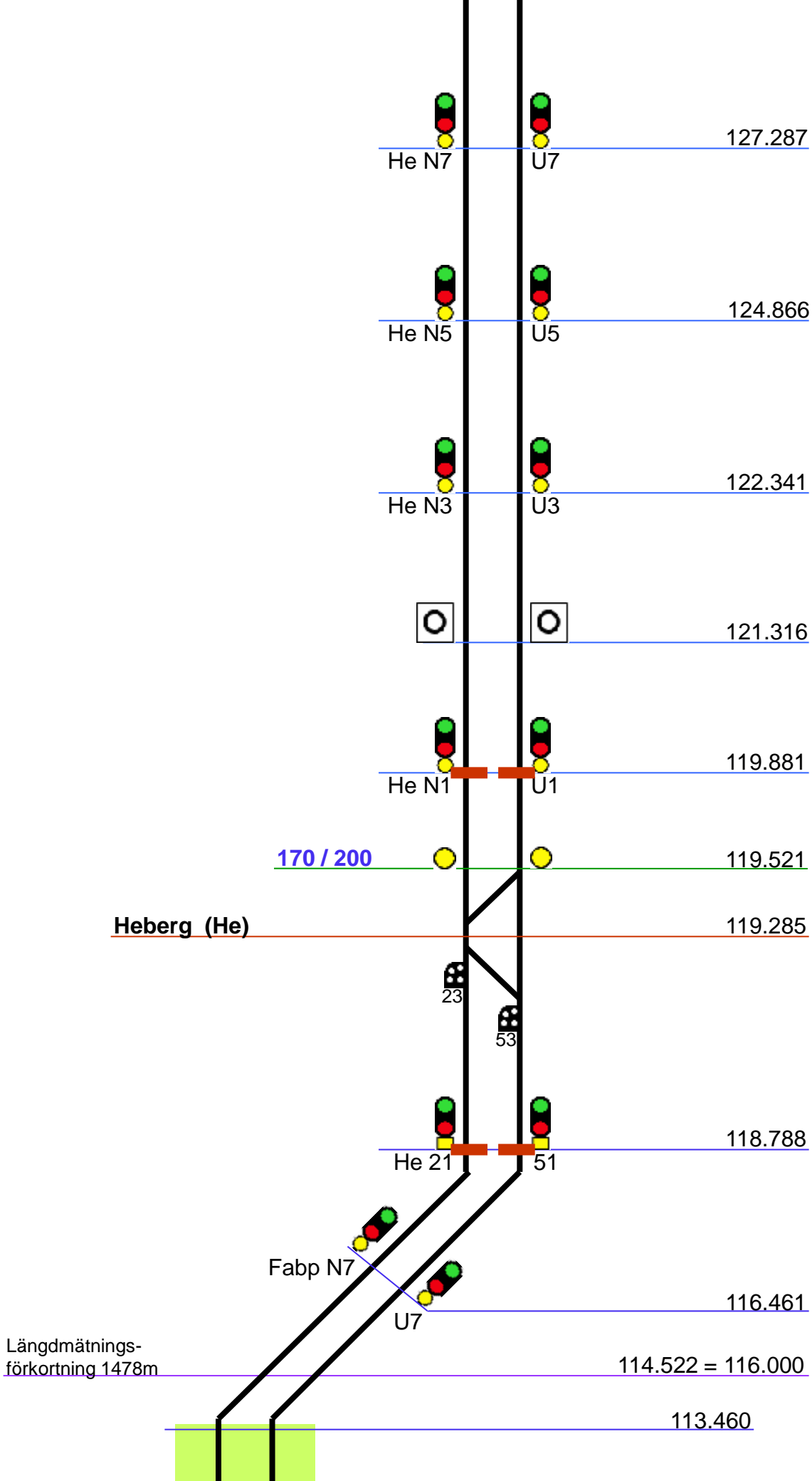












Skrea Backe 112.885

575 m

Fabp N5 112.704
U5

Fabp N3 110.580
U3
109.100

Fabp N1 108.502
U1 108.360

Tröingeberg 107.930

170 m

Fabp 33 107.781 -
31 107.806
61 107.722
63

Falkenberg personstation (Fabp) 107.472

0 1 2 3 4

Falkenberg godsstation (Fabg)

21970 Kvekatörpsvägen 107.648

40 107.533

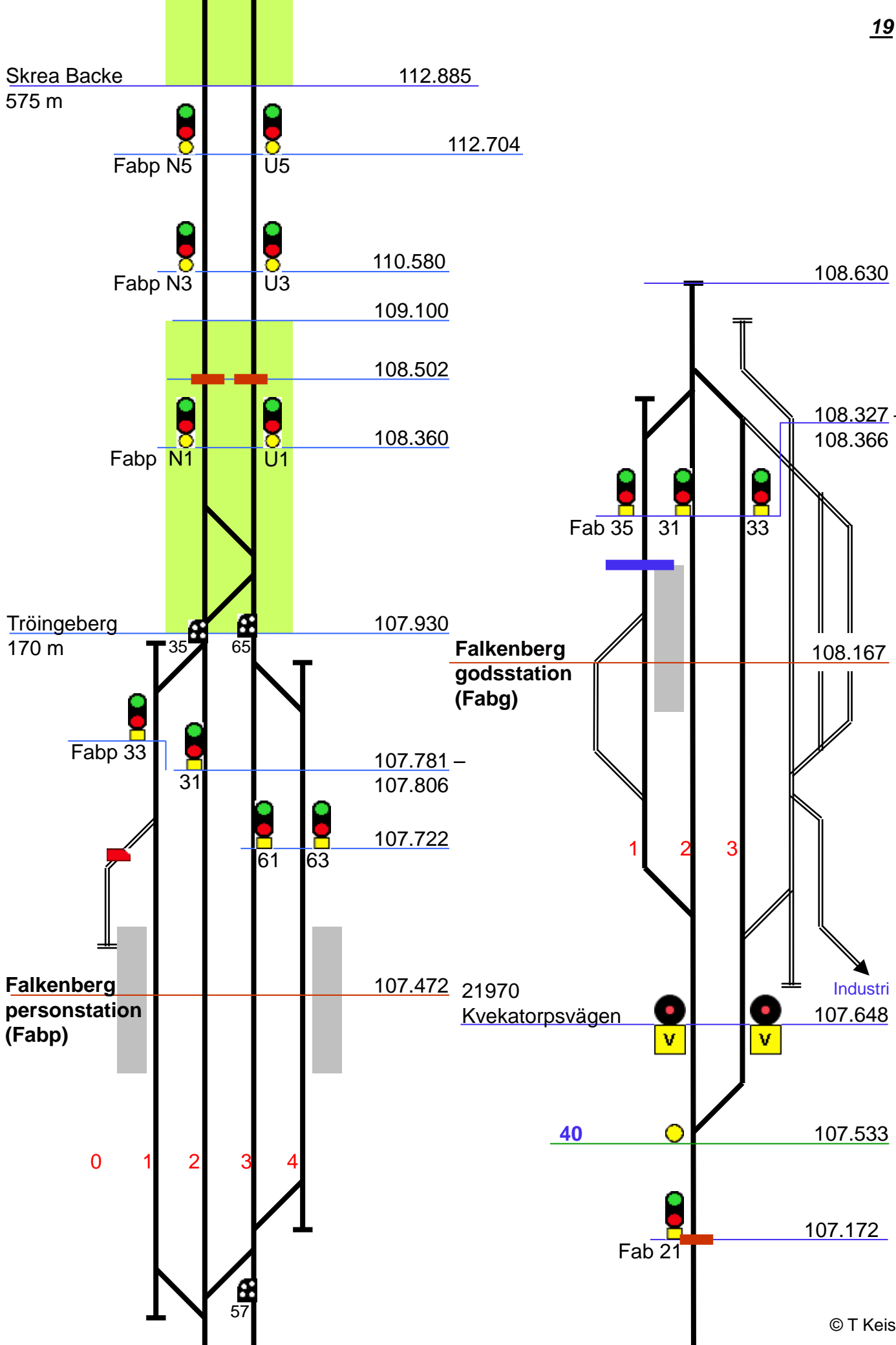
Fab 21 107.172

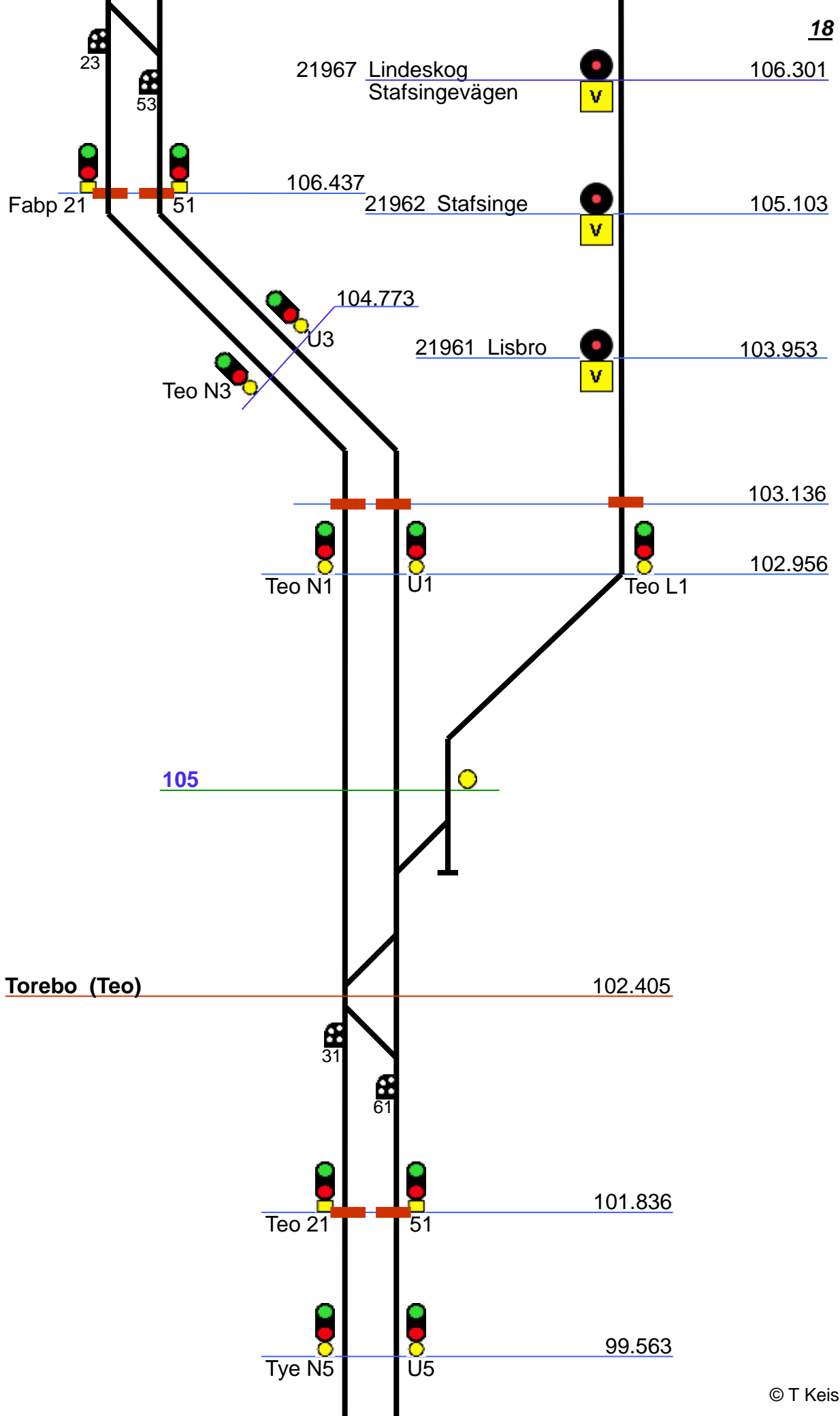
108.630

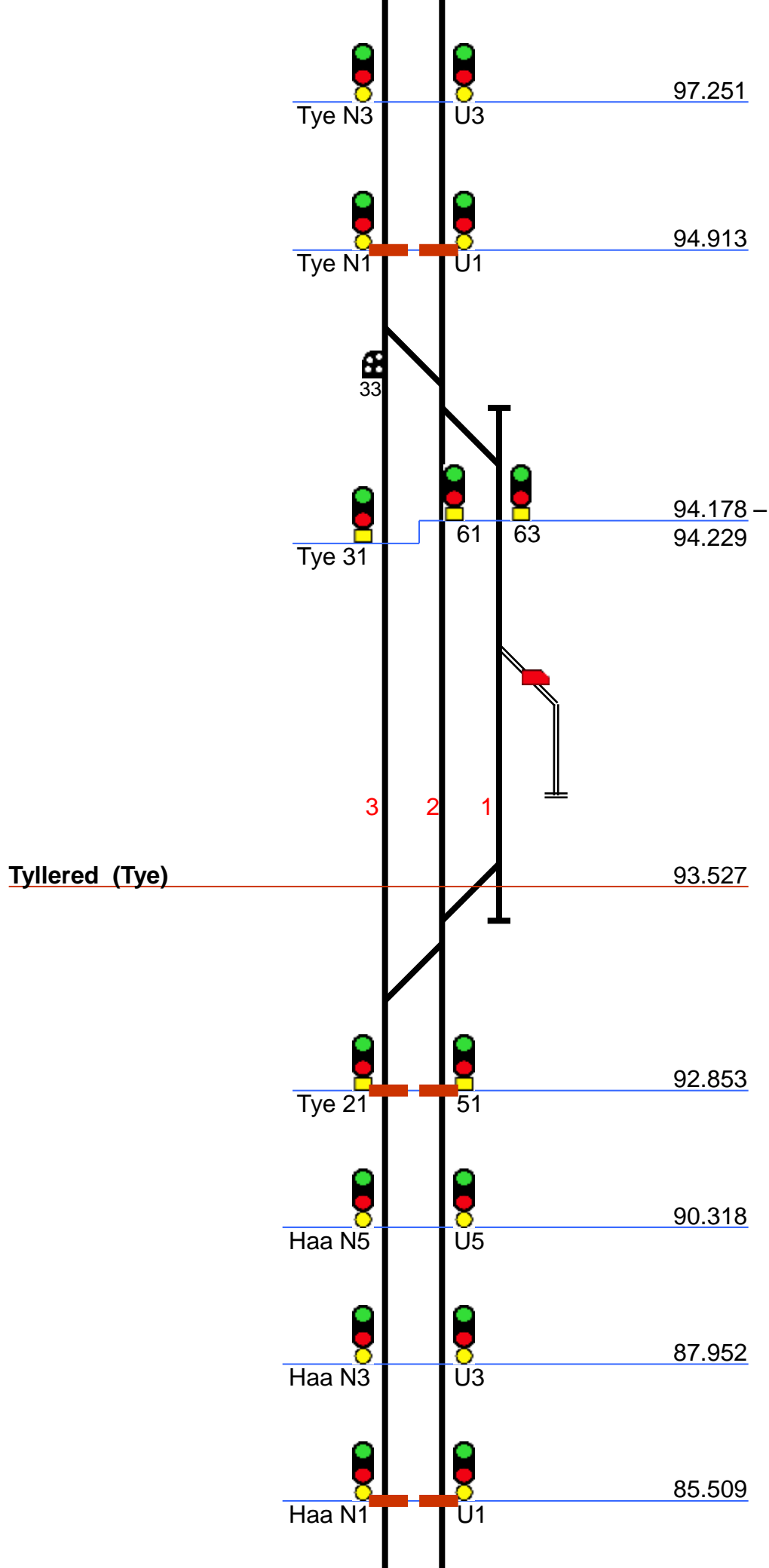
108.327 -
108.366

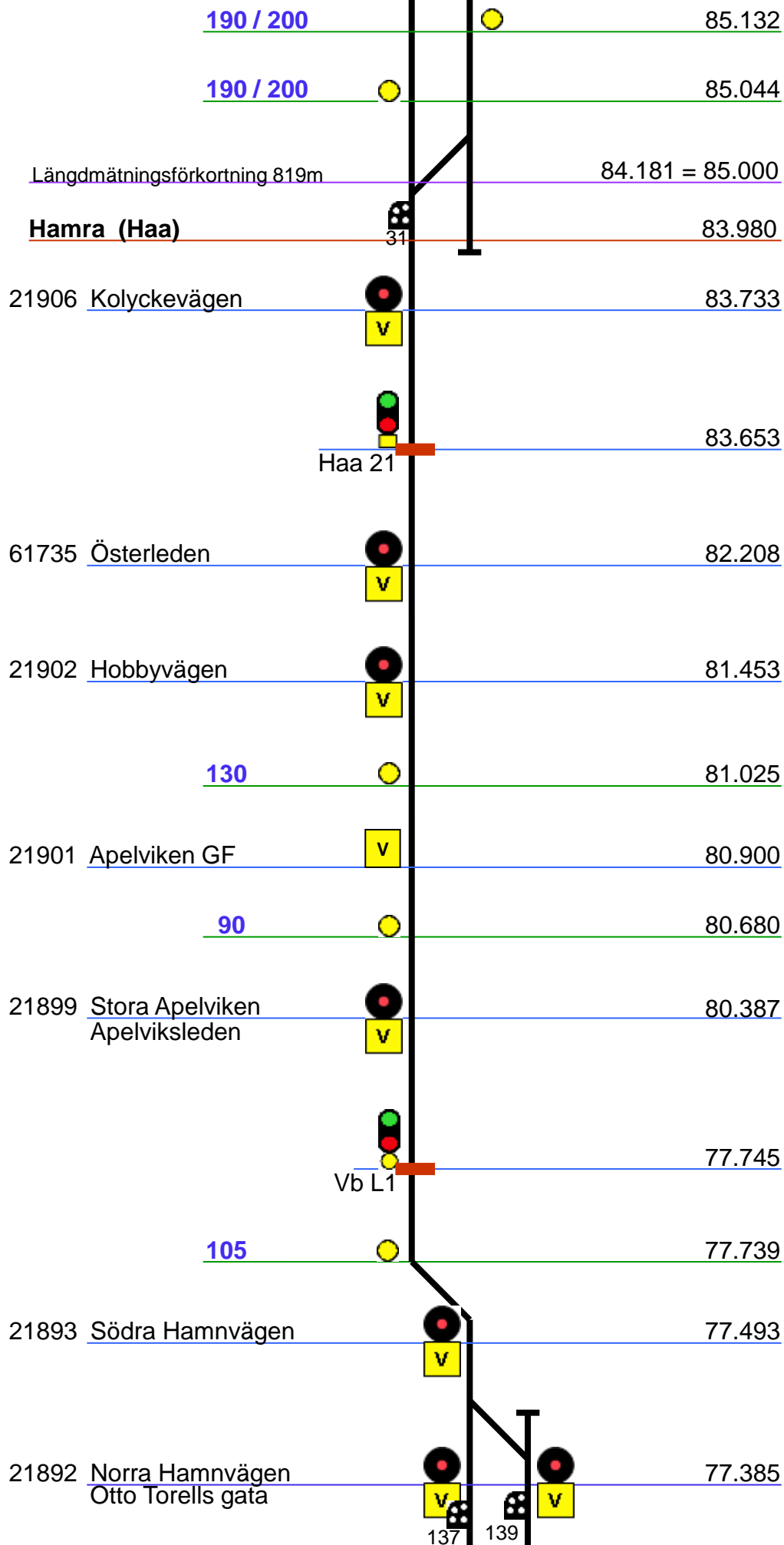
108.167

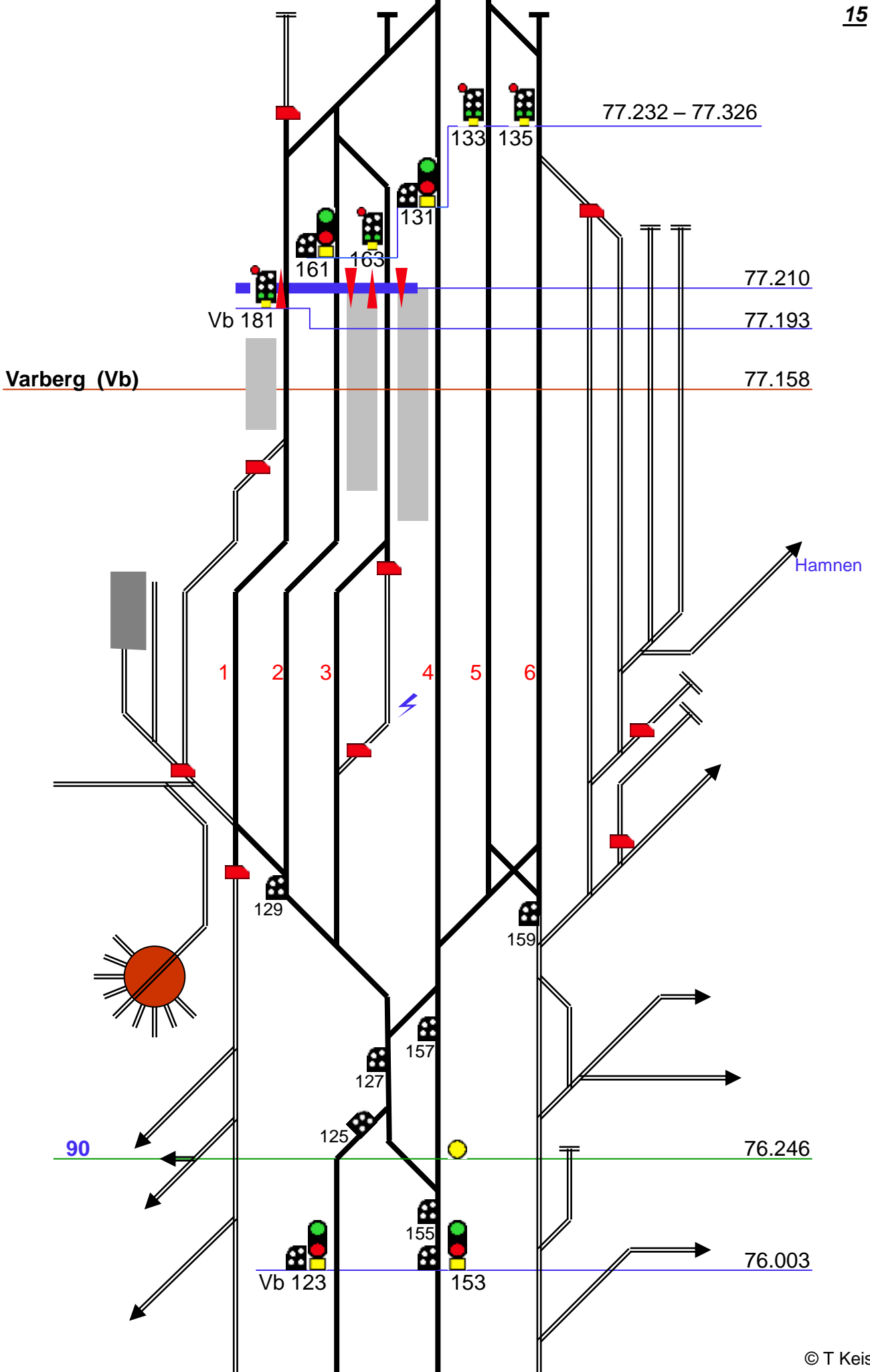
Industri

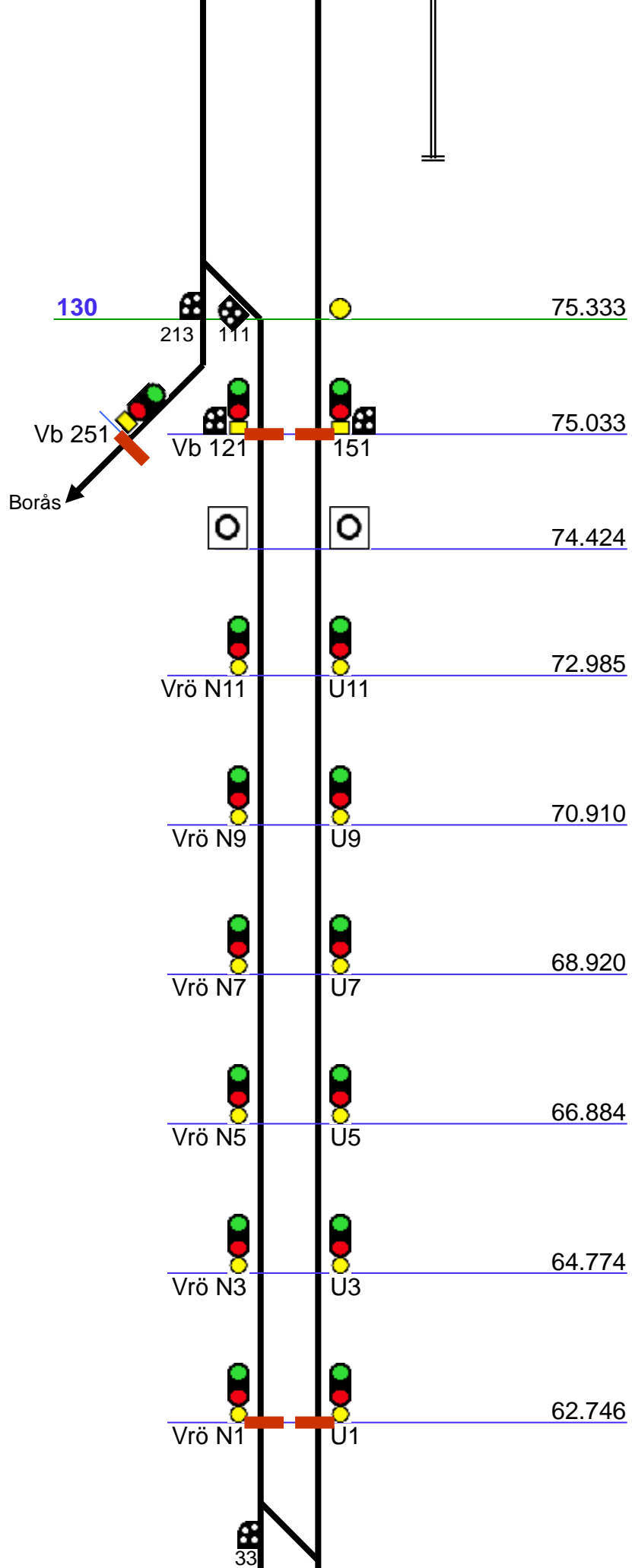


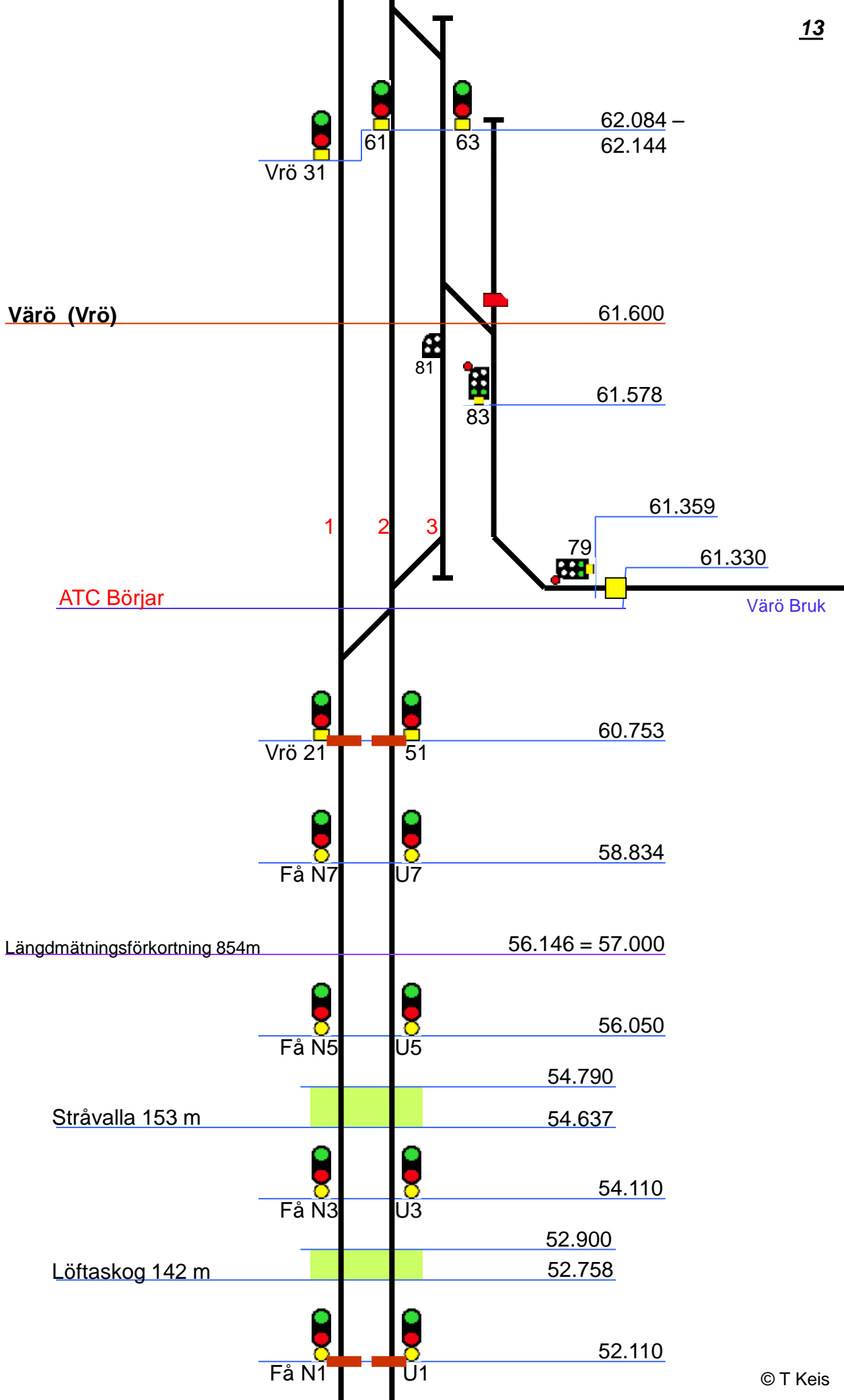












Frillesås (Få)

51.377

35

65

23

53

Få 21

51

50.740

Lek N7

U7

48.570

48.300

Åsa 1849 m

46.451

Lek N5

U5

46.370

Åsa (Åsa)

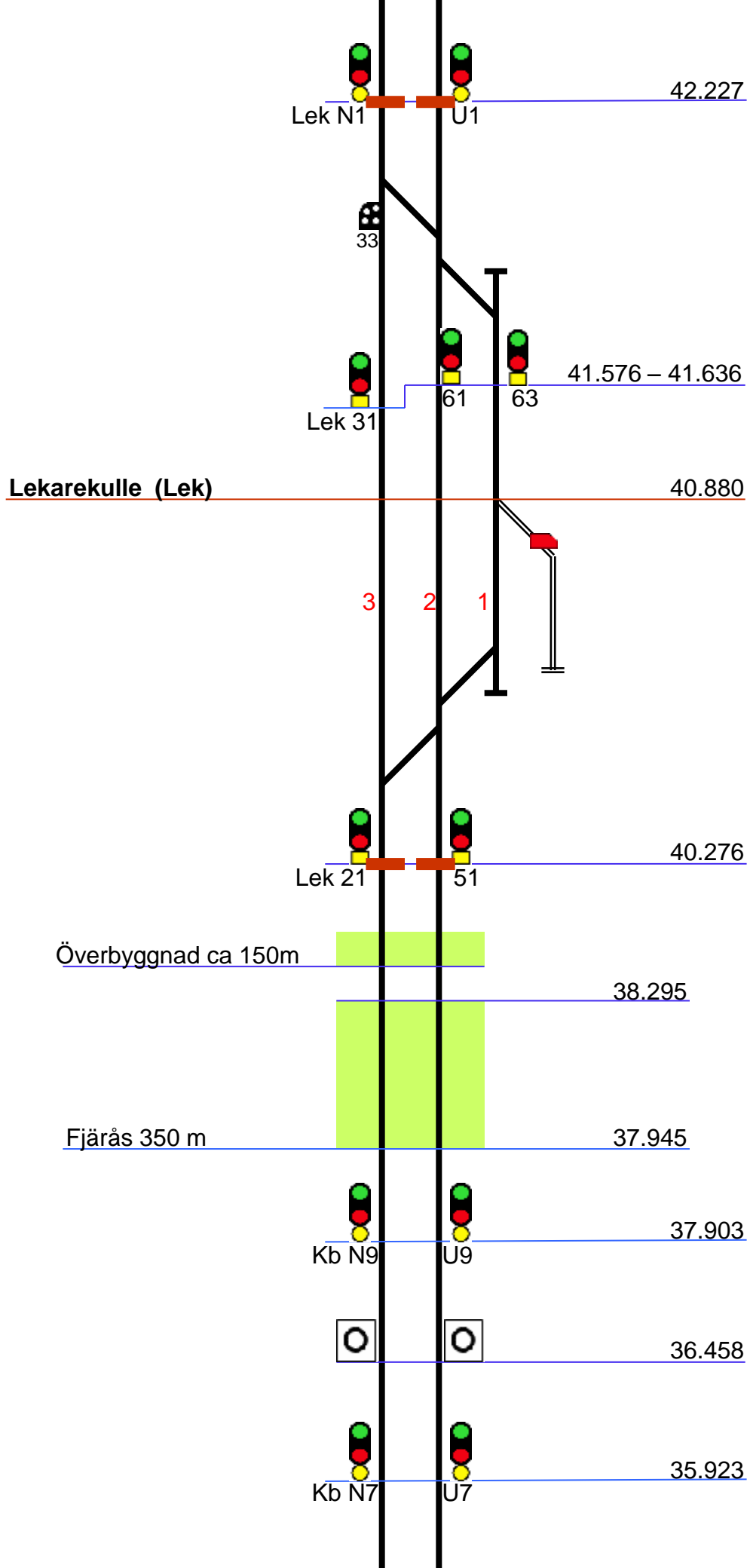
hp

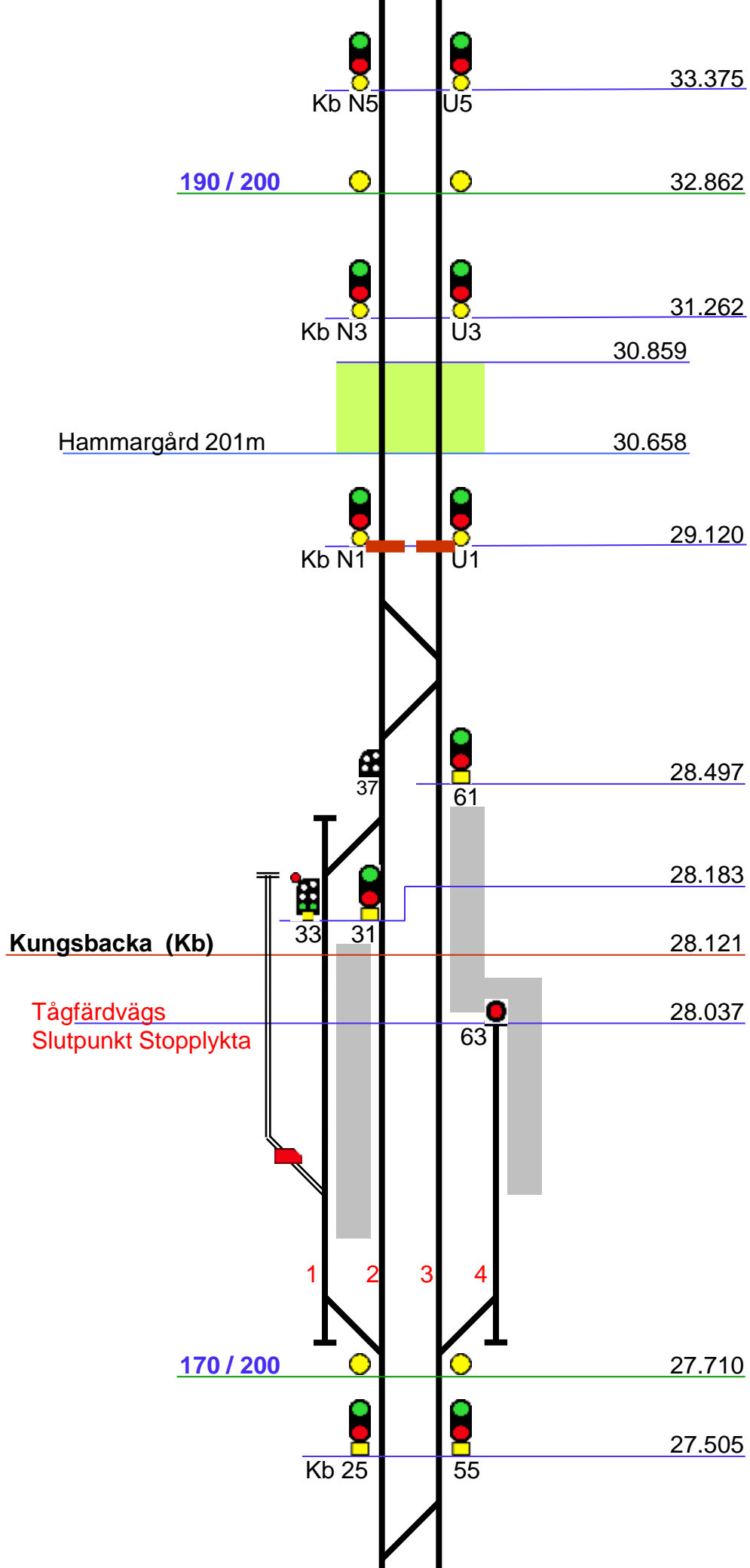
45.707

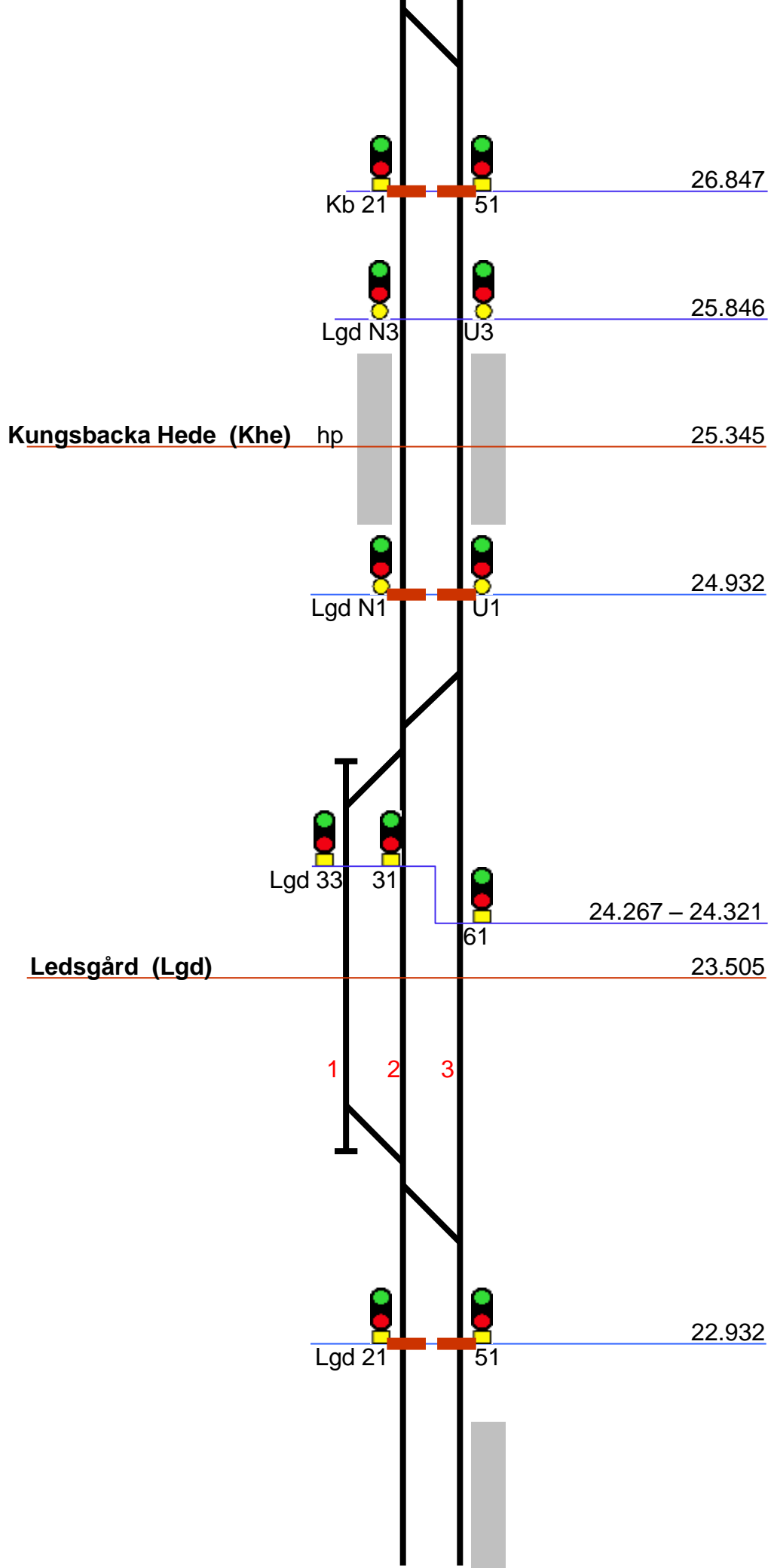
Lek N3

U3

44.300







Anneberg (Ag)

hp

22.335

08



Ldo N3



U3

20.943

Varmgång / Tjuvbroms



Det



Det

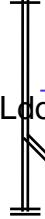


Ldo N1



U1

18.619



Ldo 31



61

18.095



Lindome (Ldo)

17.844

1

2



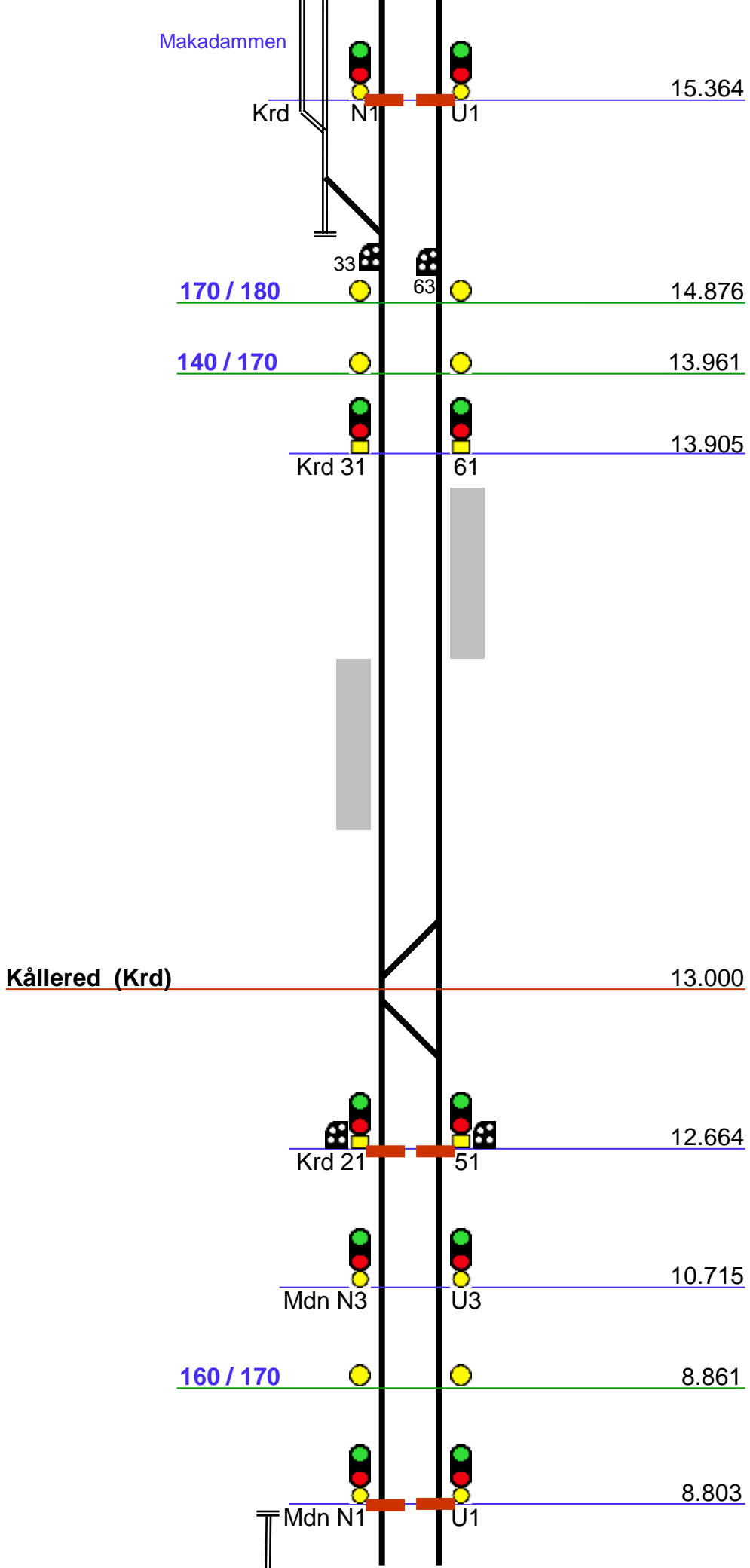
Ldo 21



51

16.715

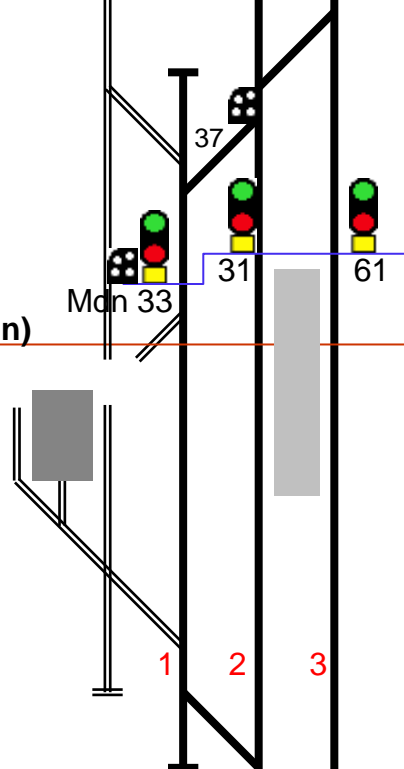




Möndals Nedre (Mdn)

8.158 – 8.225

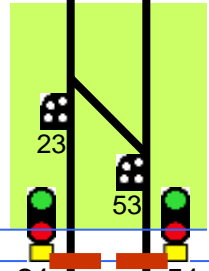
8.156



Överbyggnad ca 300m

6.764

Mdn 21 51



5.495

G N1 U1

140 / 160

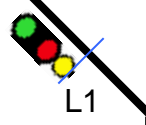
5.378



5.200



Möndals övre



943

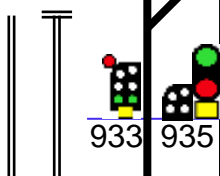
Almedal (Am)

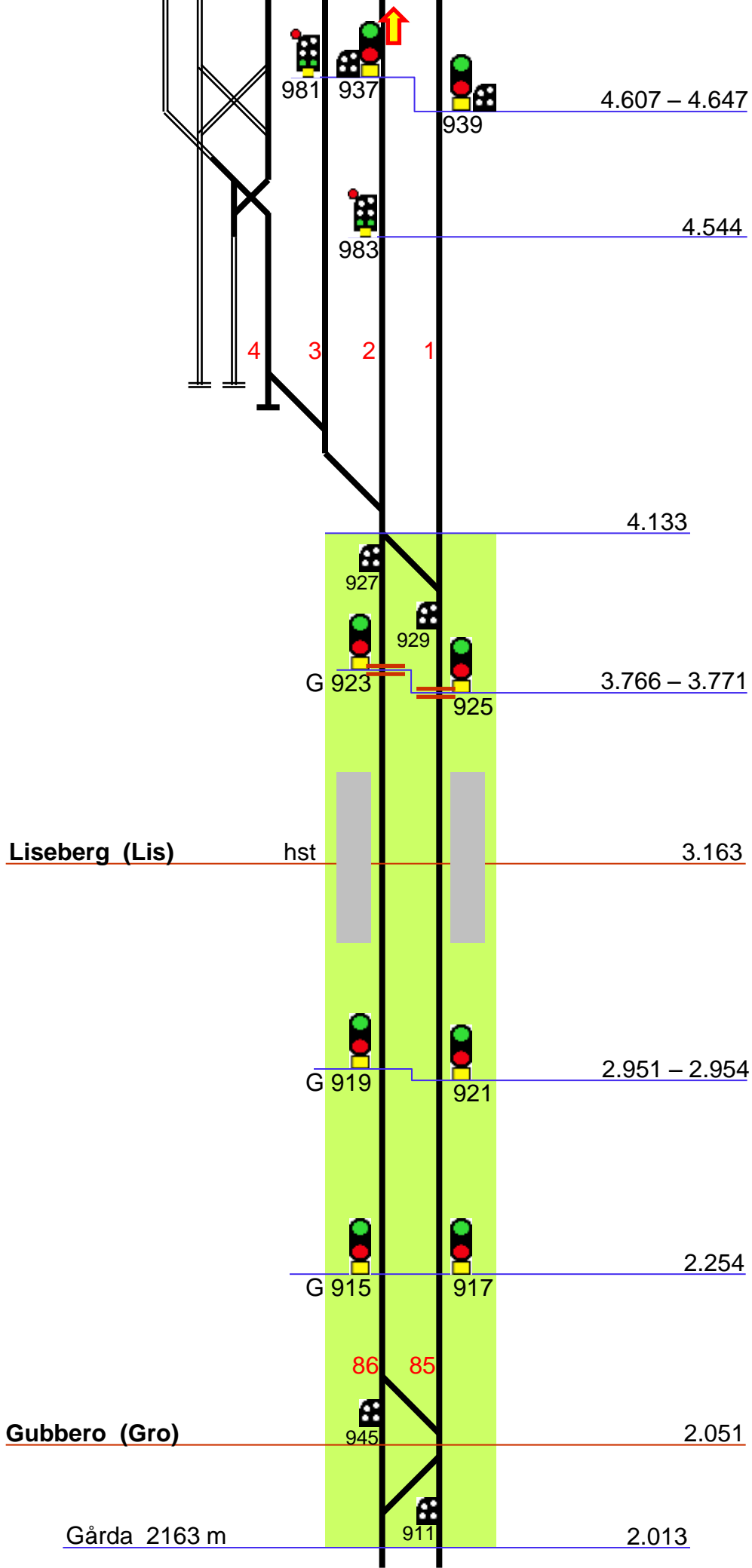
4.967

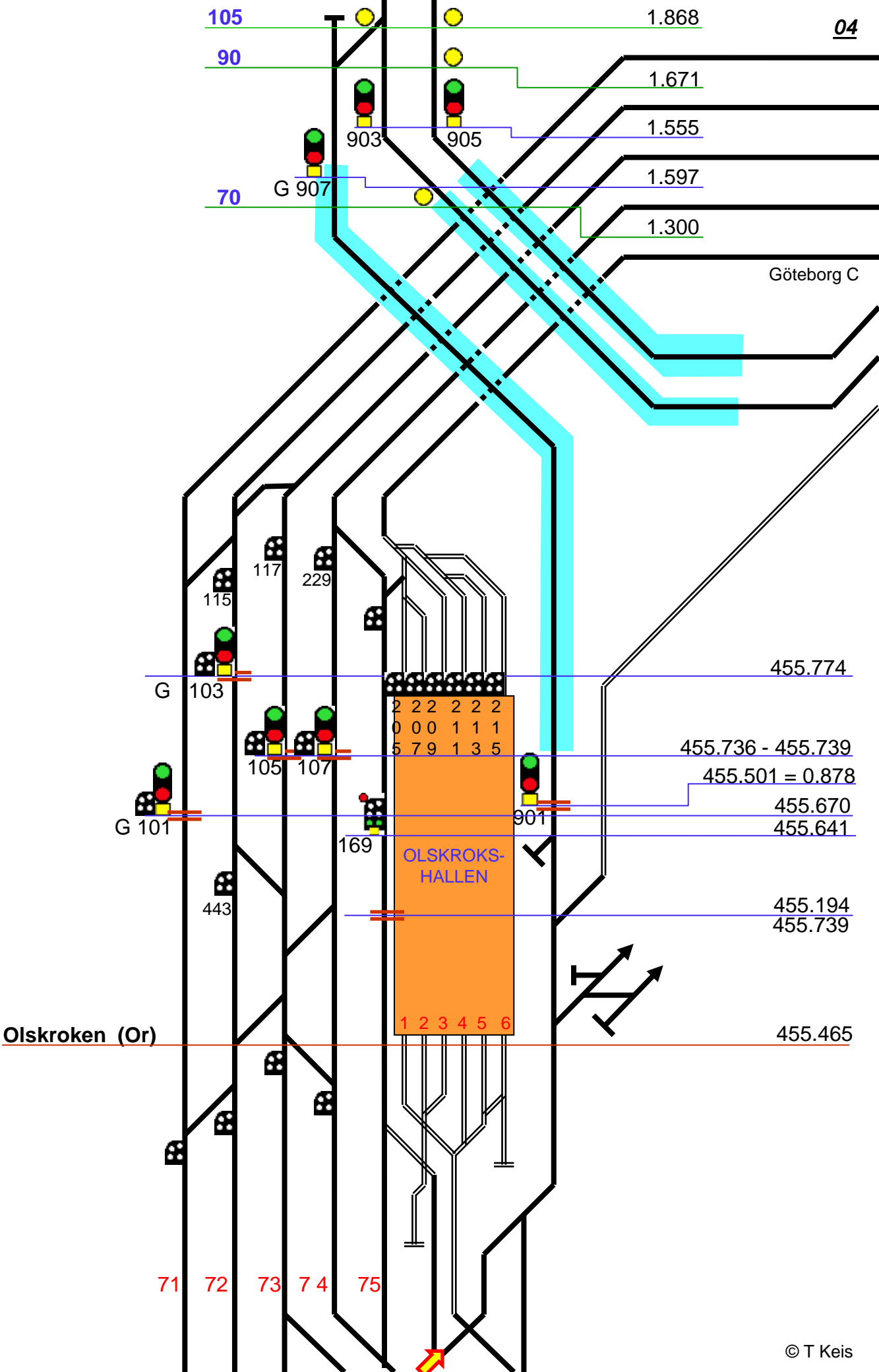
941

4.747 – 4.761

933 935







105

90

70

1.868

1.671

1.555

1.597

1.300

04

903

905

G 907

Göteborg C

G 103

G 101

105

107

169

901

115

117

229

443

2	2	2	2	2	2
0	0	0	1	1	1
5	7	9	1	3	5

OLSKROKS-HALLEN

1 2 3 4 5 6

455.774

455.736 - 455.739

455.501 = 0.878

455.670

455.641

455.194

455.739

Olskroken (Or)

455.465

71

72

73

74

75

70

455.008

454.965

454.988

454.900

Enl Hsi

454.600

70

Kville

Marieholm

40

454.319 - 454.354

454.290

454.119

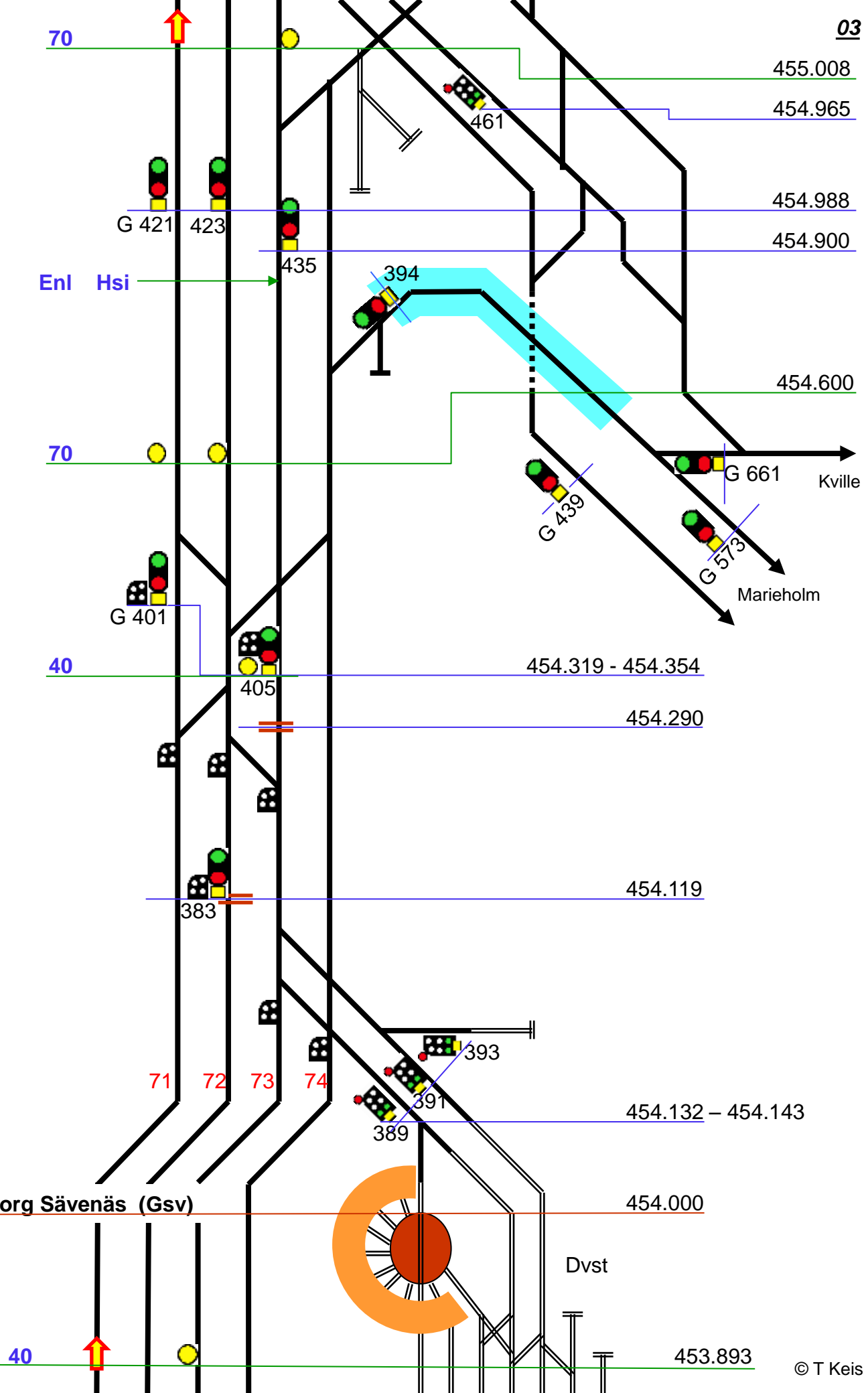
454.132 - 454.143

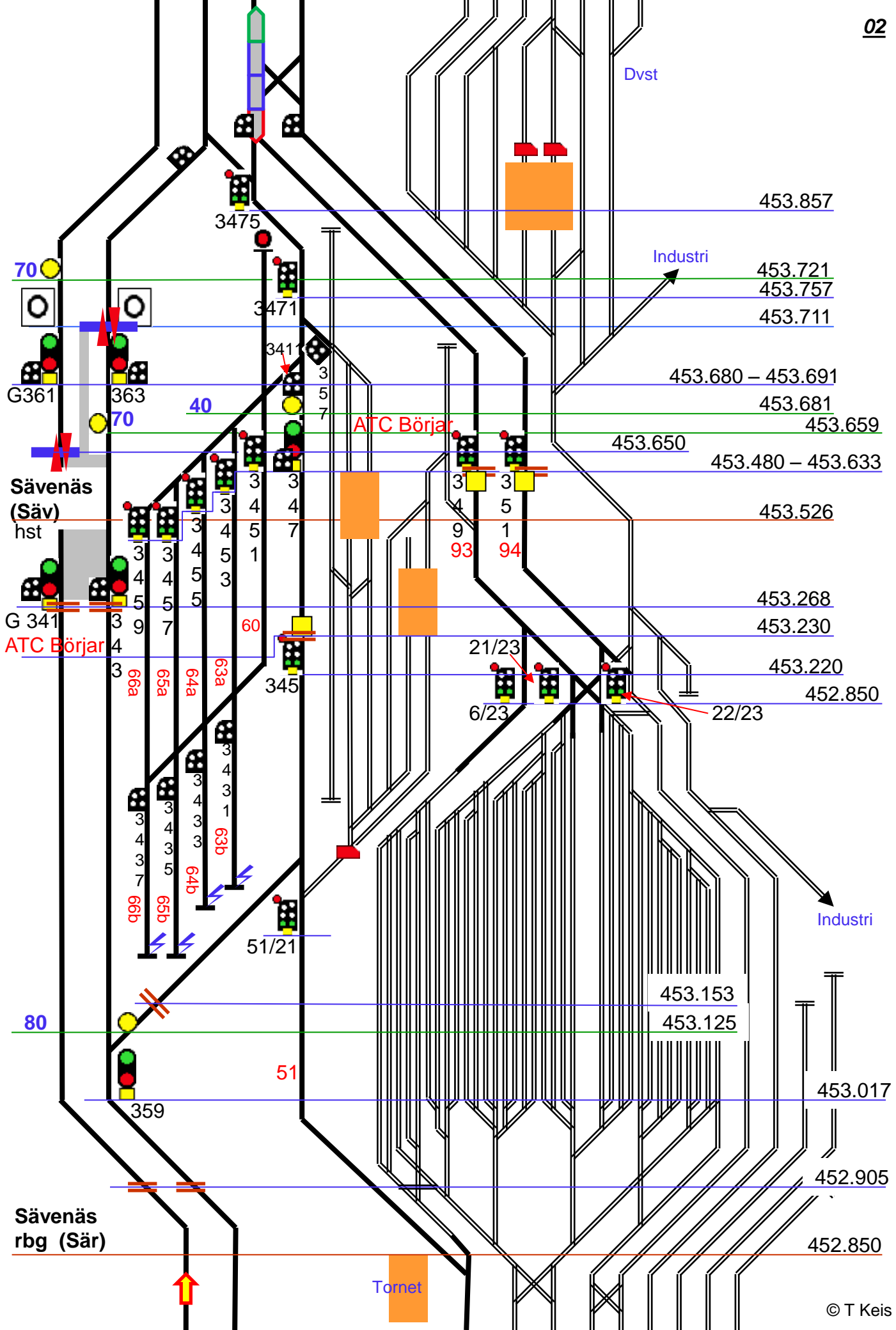
454.000

453.893

Göteborg Sävenäs (Gsv)

Dvst





51/11
Vallen

20
ATC Slutar

452.032

451.940 –
452.075

G 331
333

451.680

140 / 170

101

1	1	1	1	1	1	1	1	1	1	1	1
0	0	0	0	0	0	0	0	0	0	1	1
2	3	4	5	6	7	8	9	0	1		

451.414

I-gruppen

Sävenäs rbg
20

ATC Slutar

451.275

451.257

451.205

Industri

Sävedalen (Sel)

451.250