

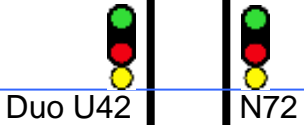
31273 Fristadsvägen 10.135



130



9.394

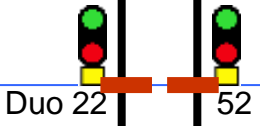
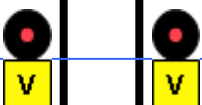


9.265

Duvbo (Duo)

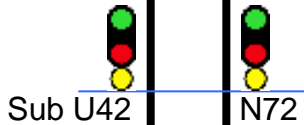
8.913

31271 Sulkyvägen 8.785



8.600

7.843



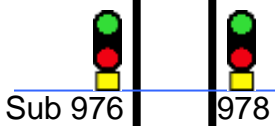
7.730

130

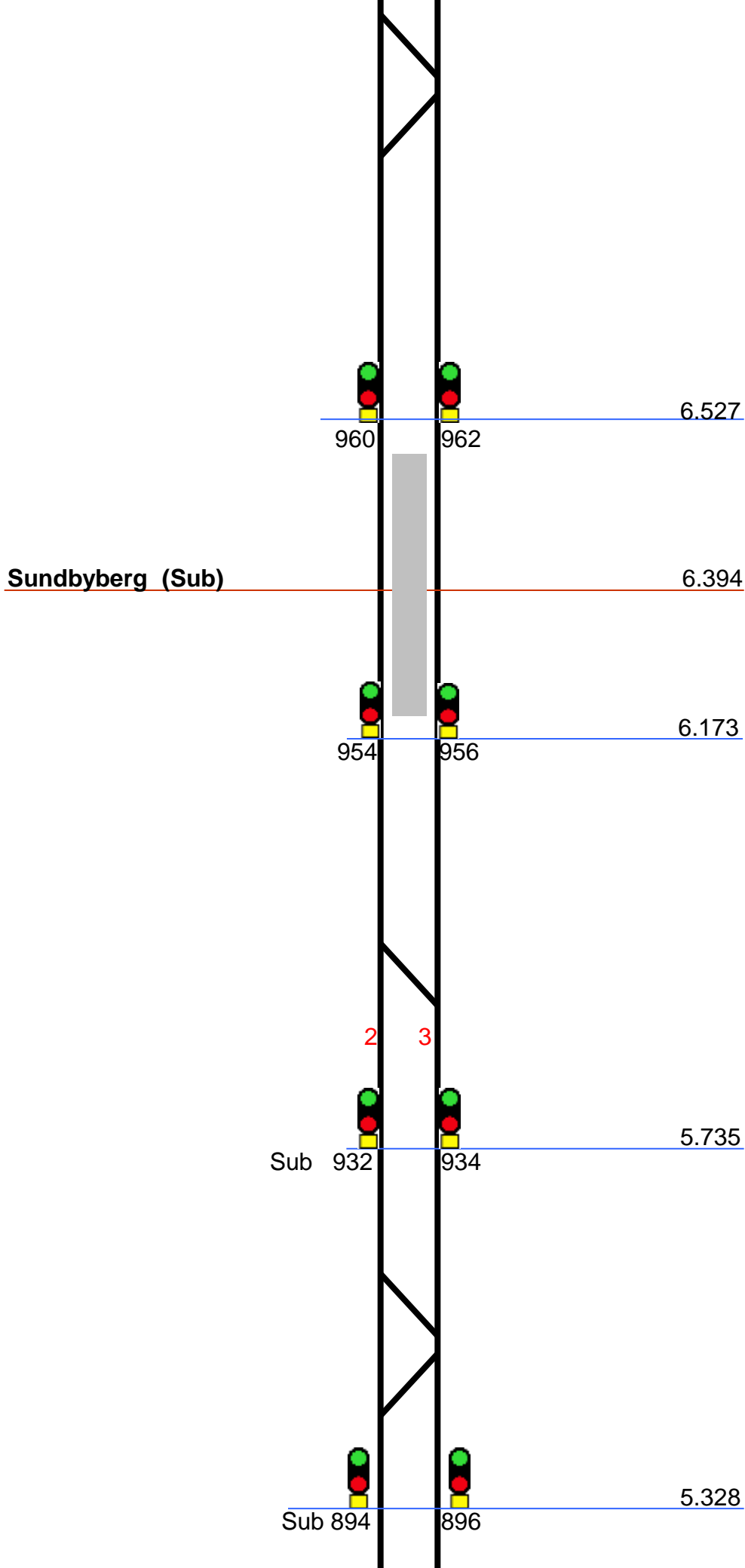


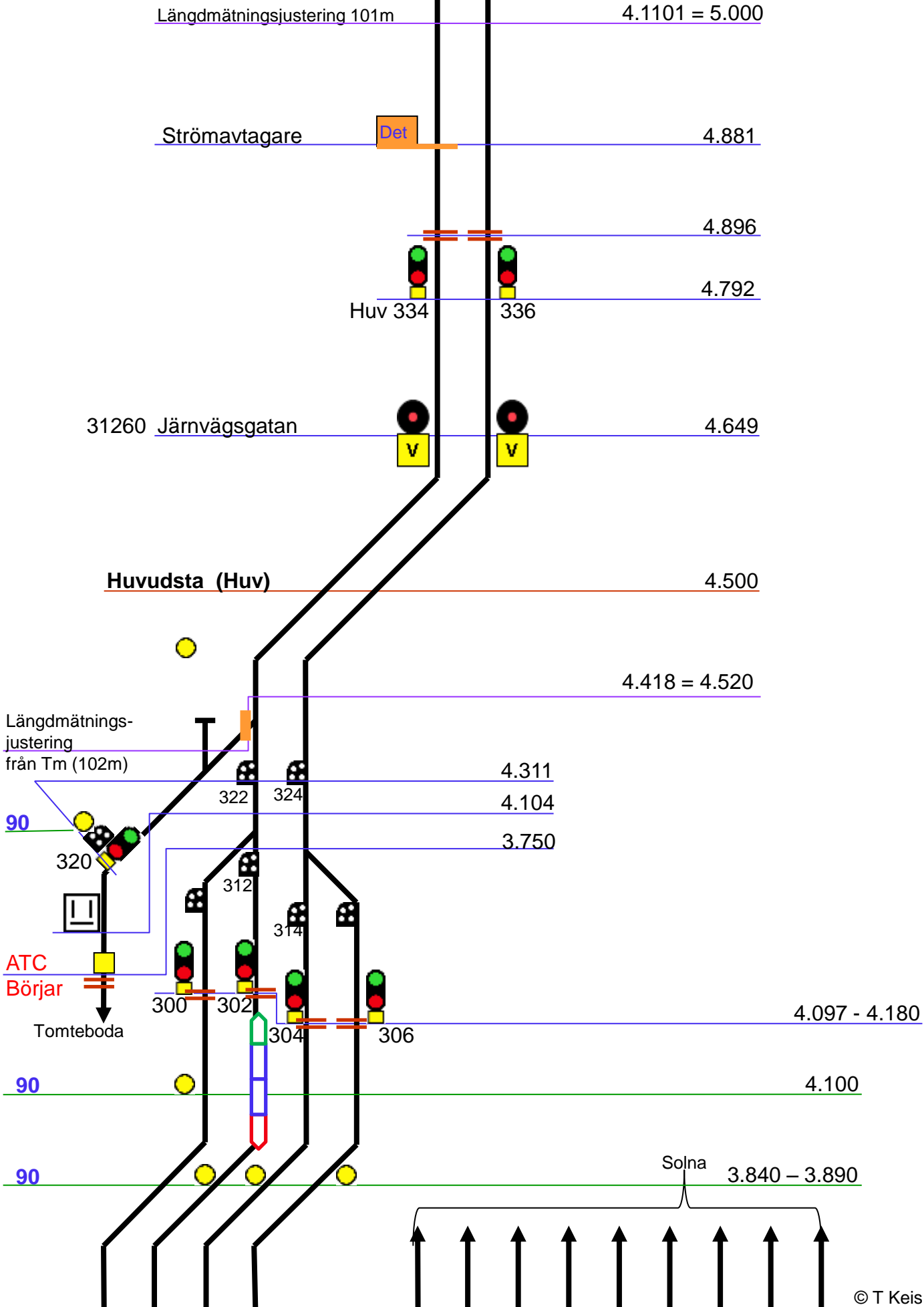
7.615

31268 Esplanaden 6.809



6.797





130 / 140

4.045

3.950 -
4.020

Tomtebodan övre

(Tmö)

3.585

3.675

120
115 / 130

160 / 180

Gul cirkel mot So
Släckt mot Huv

Längdmättningsförändring

30.614 = 3.286 N2

30.601 = 3.299 U2

Tomtebodan
bangård (Tm)

3.861 -
3.883

3.590

3.625 -

3.665

3.0 - 3.410

3.410
3.375

3.280

3.265

3.253

3.142

3.078

3.050

2.929

30.970

31.210 -

31.218

31.314

31.210 -
31.218

31.314

31.210 -
31.218

31.314

31.210 -
31.218

31.314

31.210 -
31.218

31.314

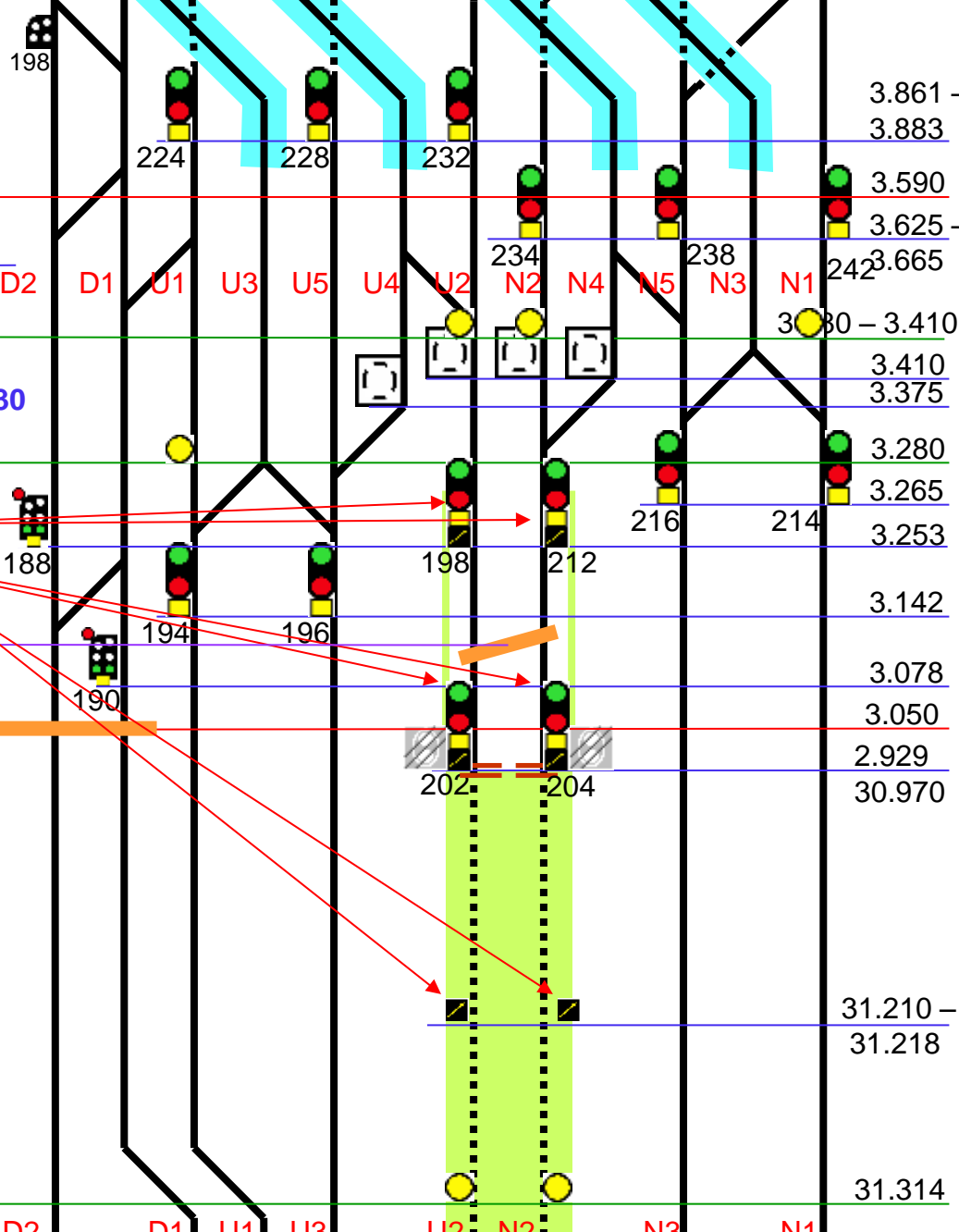
31.210 -
31.218

31.314

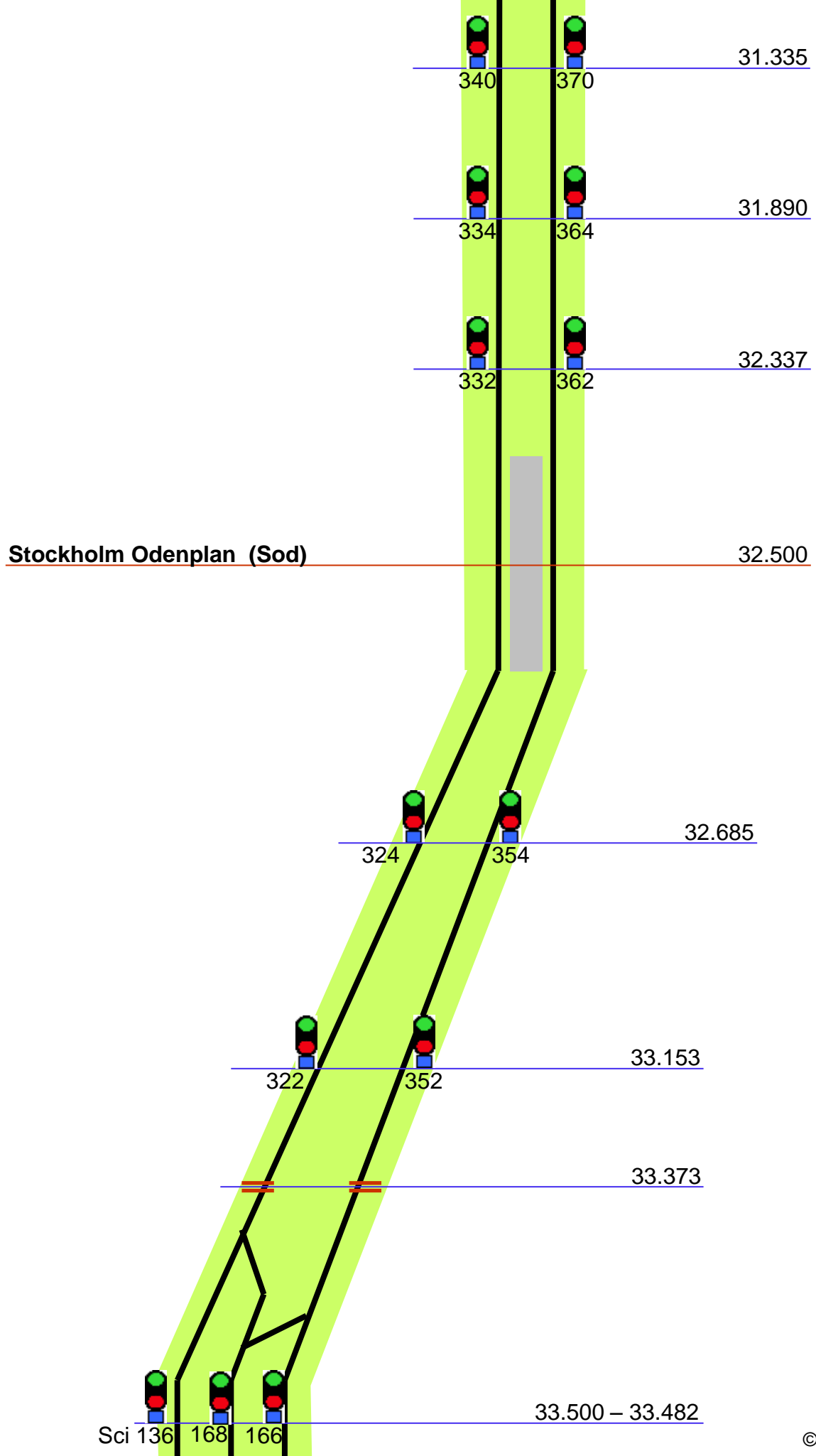
31.210 -
31.218

31.314

© T Keis



D2 D1 U1 U3 U2 N2 N3 N1



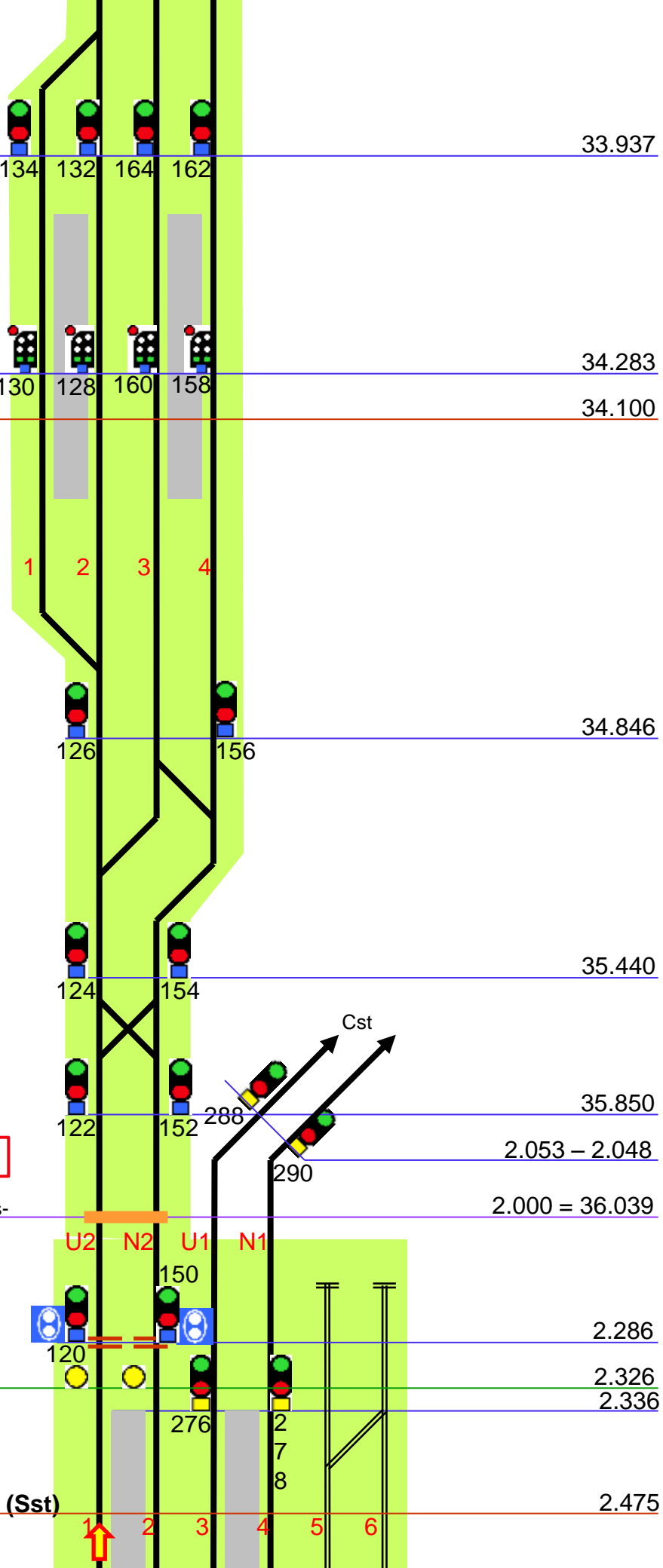
Stockholm City
(Sci)

Lutning max 30,7 o/oo

Längdmätning-
justering

80

Stockholm Södra (Sst)



33.937

34.283

34.100

34.846

35.440

35.850

2.053 - 2.048

2.000 = 36.039

2.286

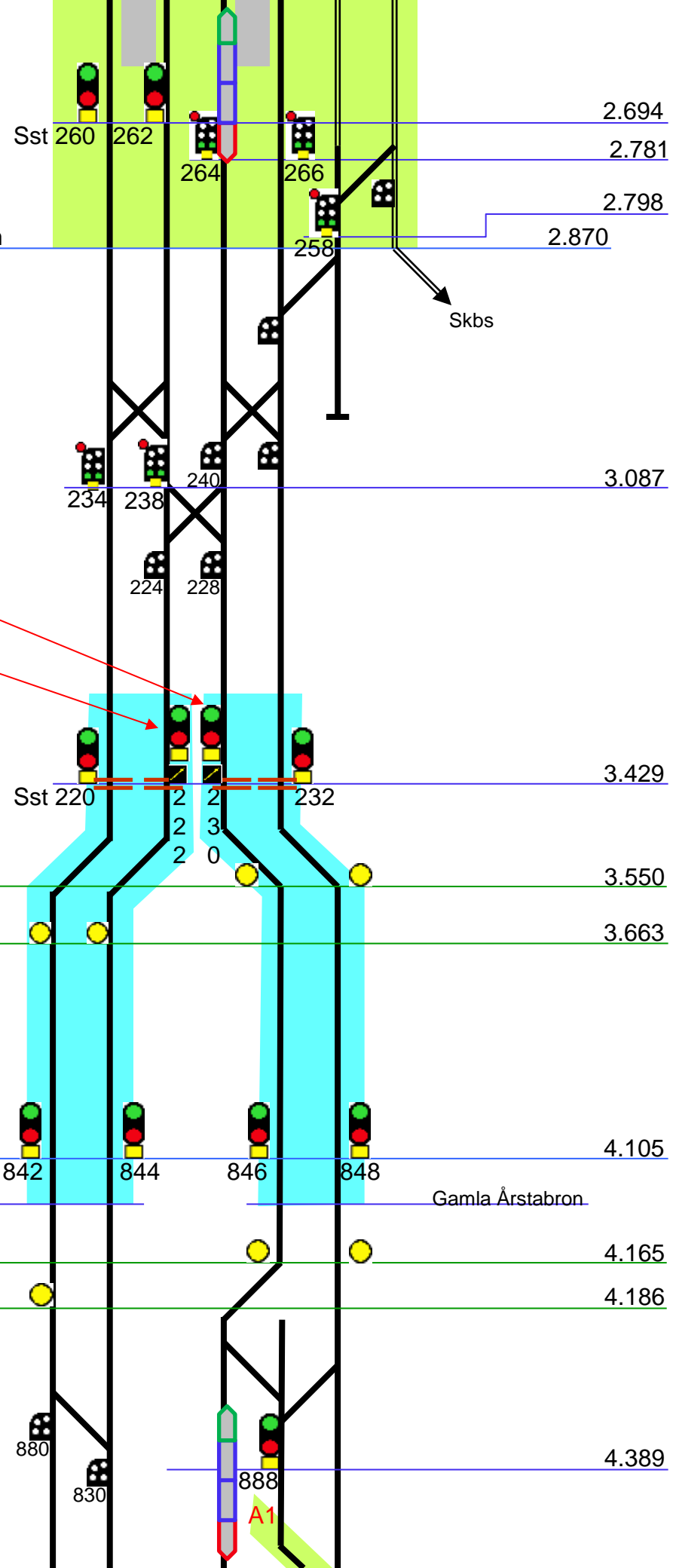
2.326

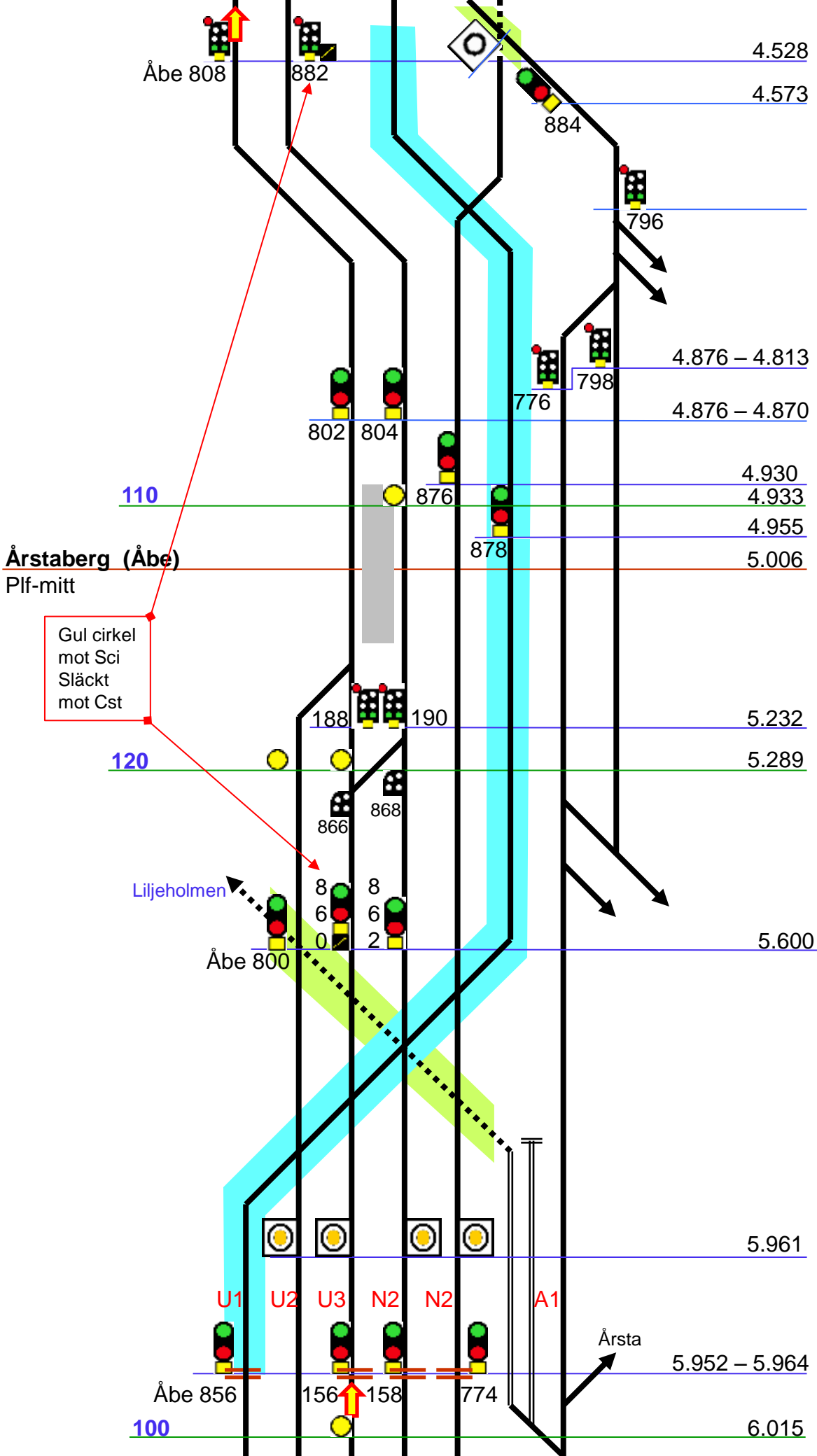
2.336

2.475

Stockholm S 780m

Gul cirkel mot Sci
Släckt mot Cst





Årstaberg (Åbe)
Plf-mitt

Gul cirkel
mot Sci
Släckt
mot Cst

110

120

Liljeholmen

Åbe 800

100

Åbe 856

156

158

774

Årsta

4.528

4.573

884

796

4.876 – 4.813

776

798

4.876 – 4.870

802

804

876

878

4.930

4.933

4.955

5.006

188

190

5.232

5.289

866

868

8

6

0

2

8

6

2

5.600

5.961

U1

U2

U3

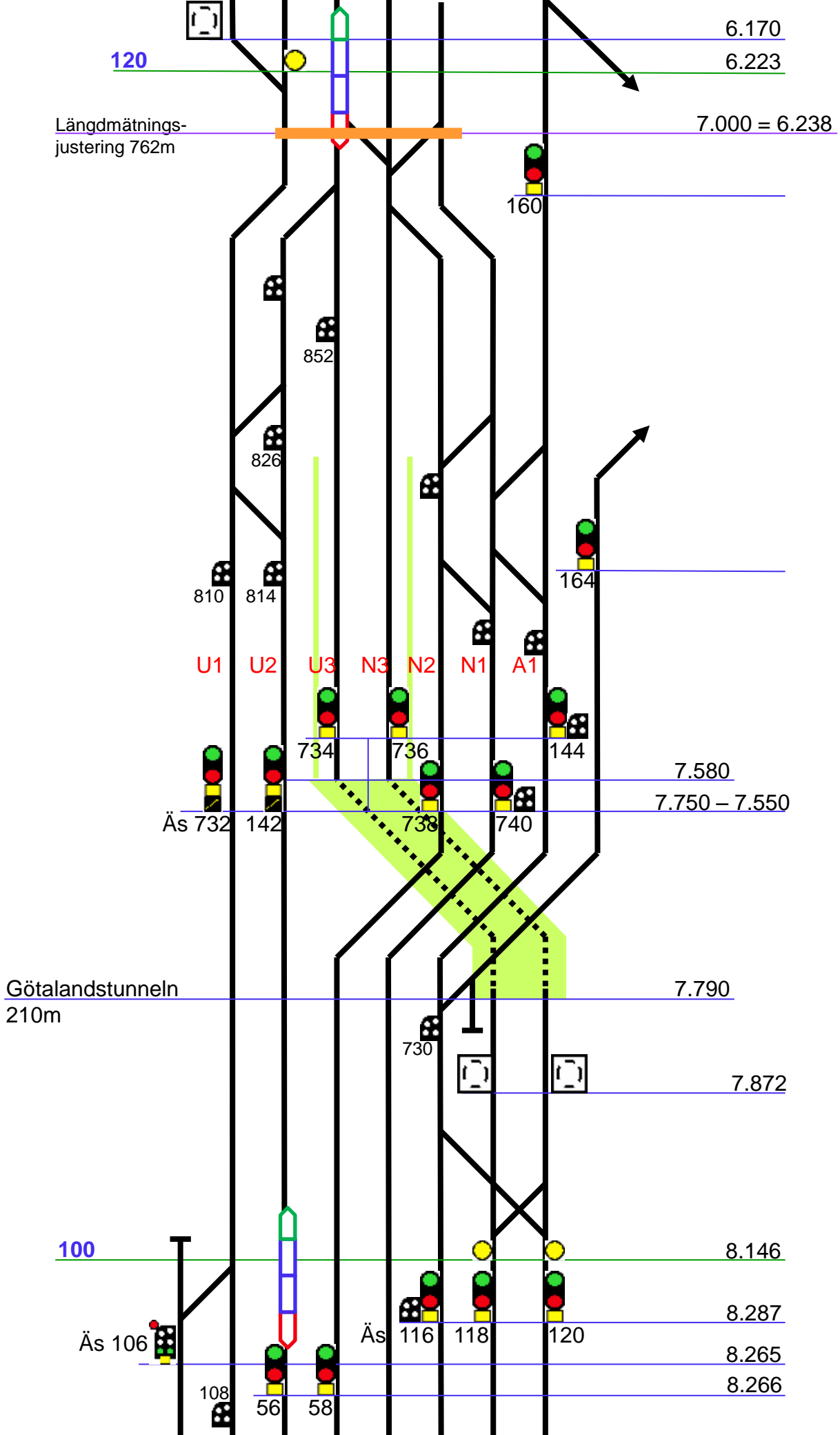
N2

N2

A1

5.952 – 5.964

6.015



120

6.170

6.223

Längdmättnings-justering 762m

7.000 = 6.238

160

852

826

810

814

164

U1

U2

U3

N3

N2

N1

A1

734

736

144

Äs 732

142

738

740

7.580

7.750 - 7.550

Götalandstunneln 210m

7.790

730

7.872

100

8.146

Äs 106

8.287

Äs 116

Äs 118

Äs 120

8.265

108

56

58

8.266

Älvsjö (Äs)

55.480 =
8.380

1 2 3 4 5 6 7 8

100

55.350

Äs 114

44

50

126

8.830

54.957

75 / 80
80

54.570

Hön U6

N6

54.272

Hön U4

N4

53.312

52.395

Hön U42

N72

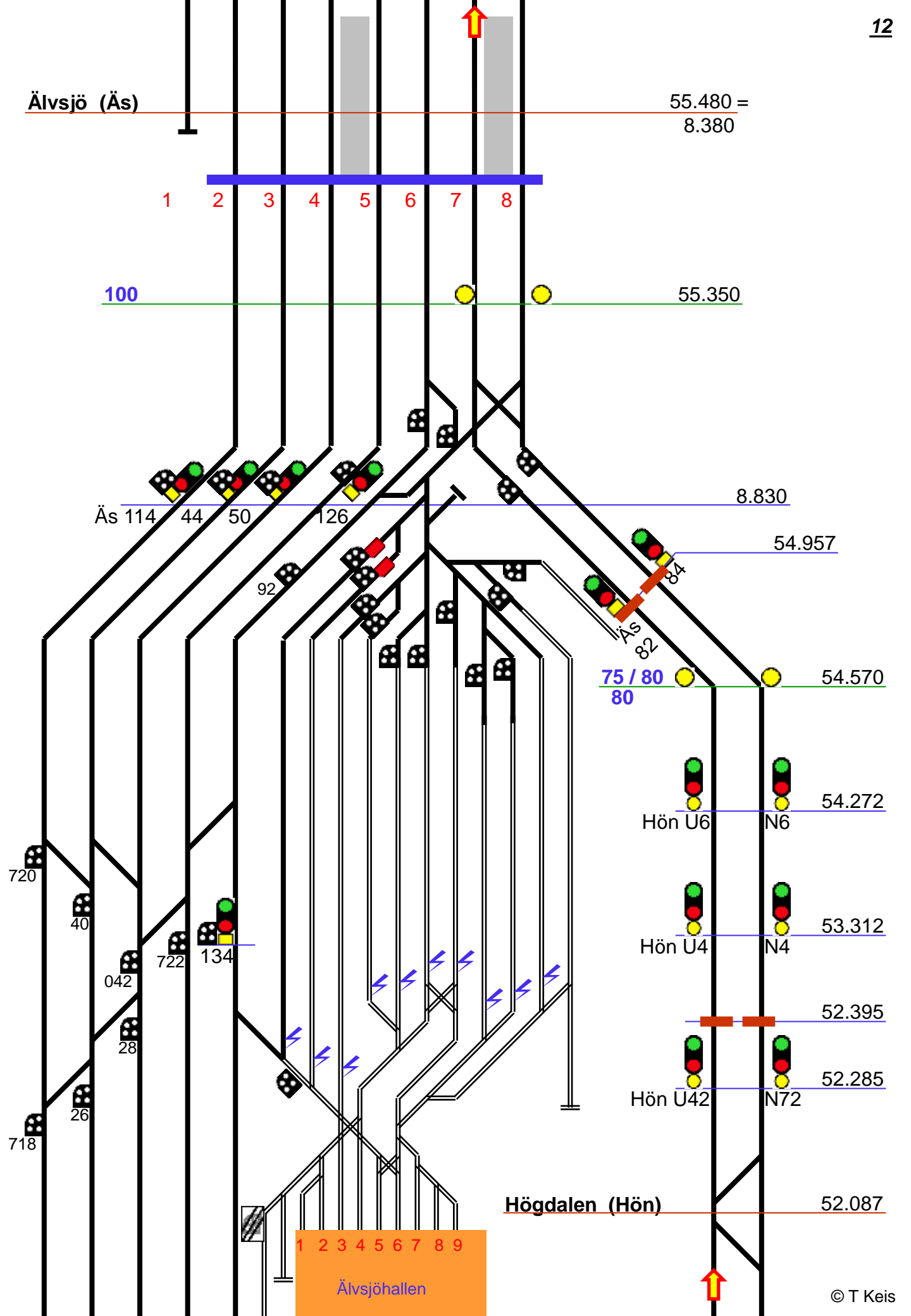
52.285

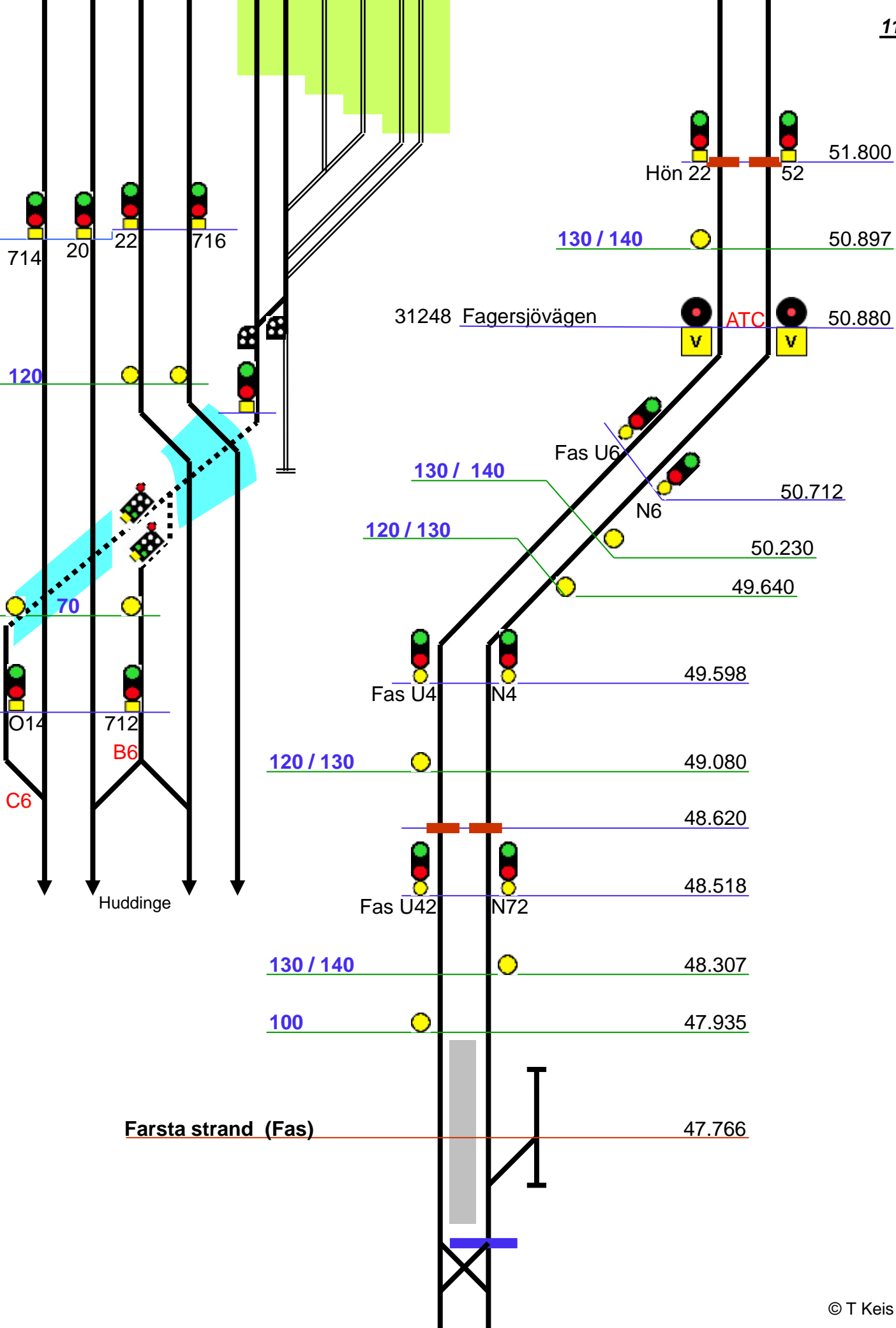
Högdalen (Hön)

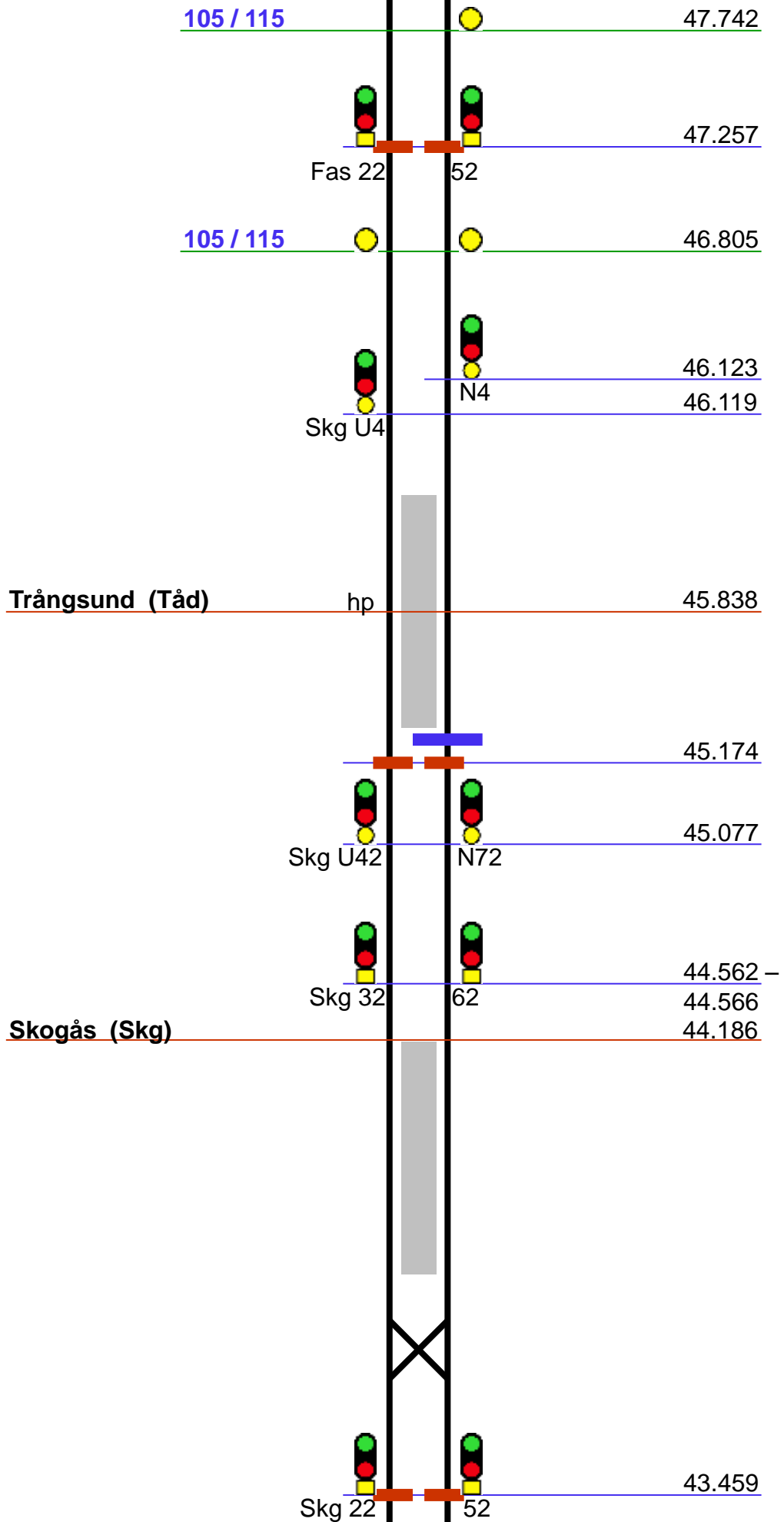
52.087

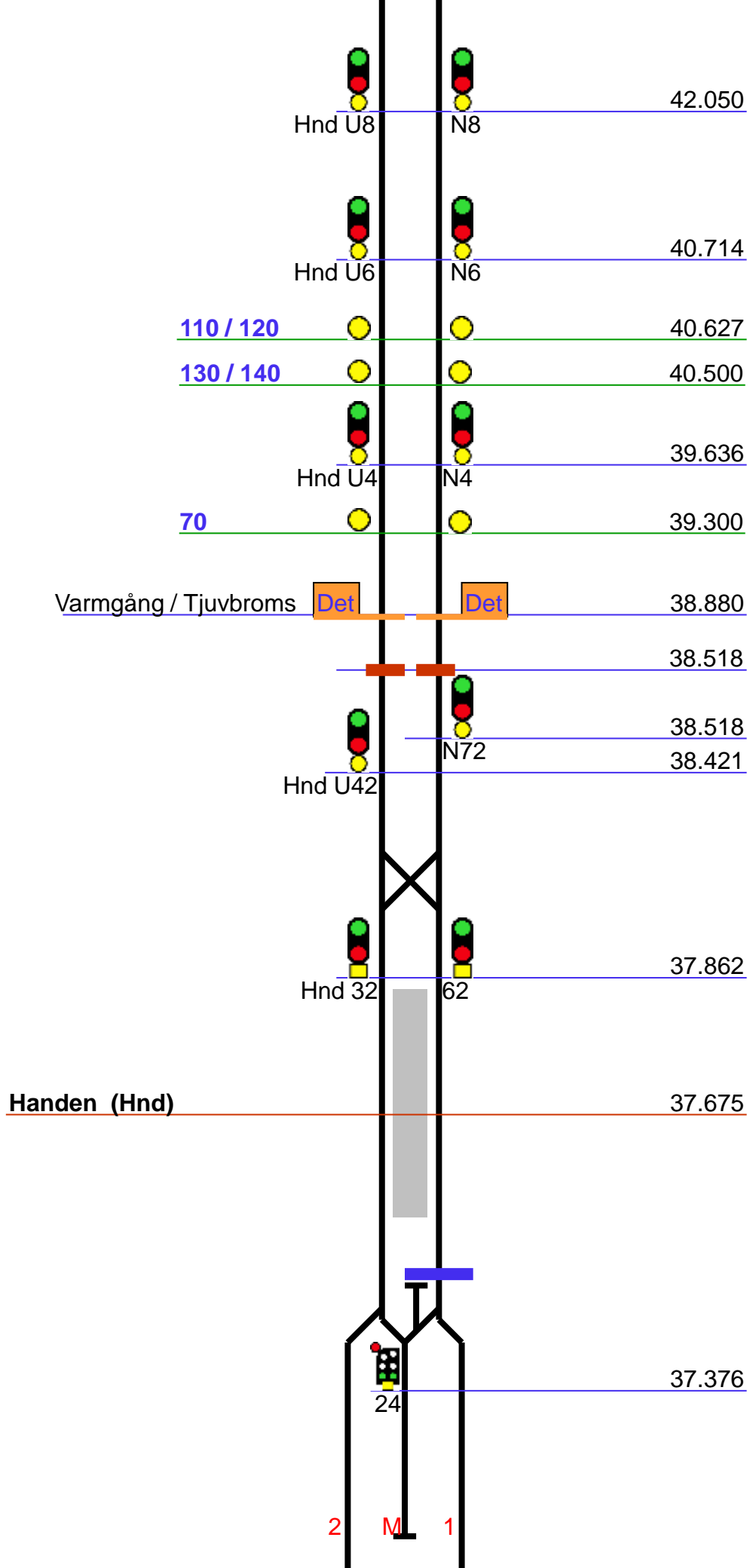
1 2 3 4 5 6 7 8 9

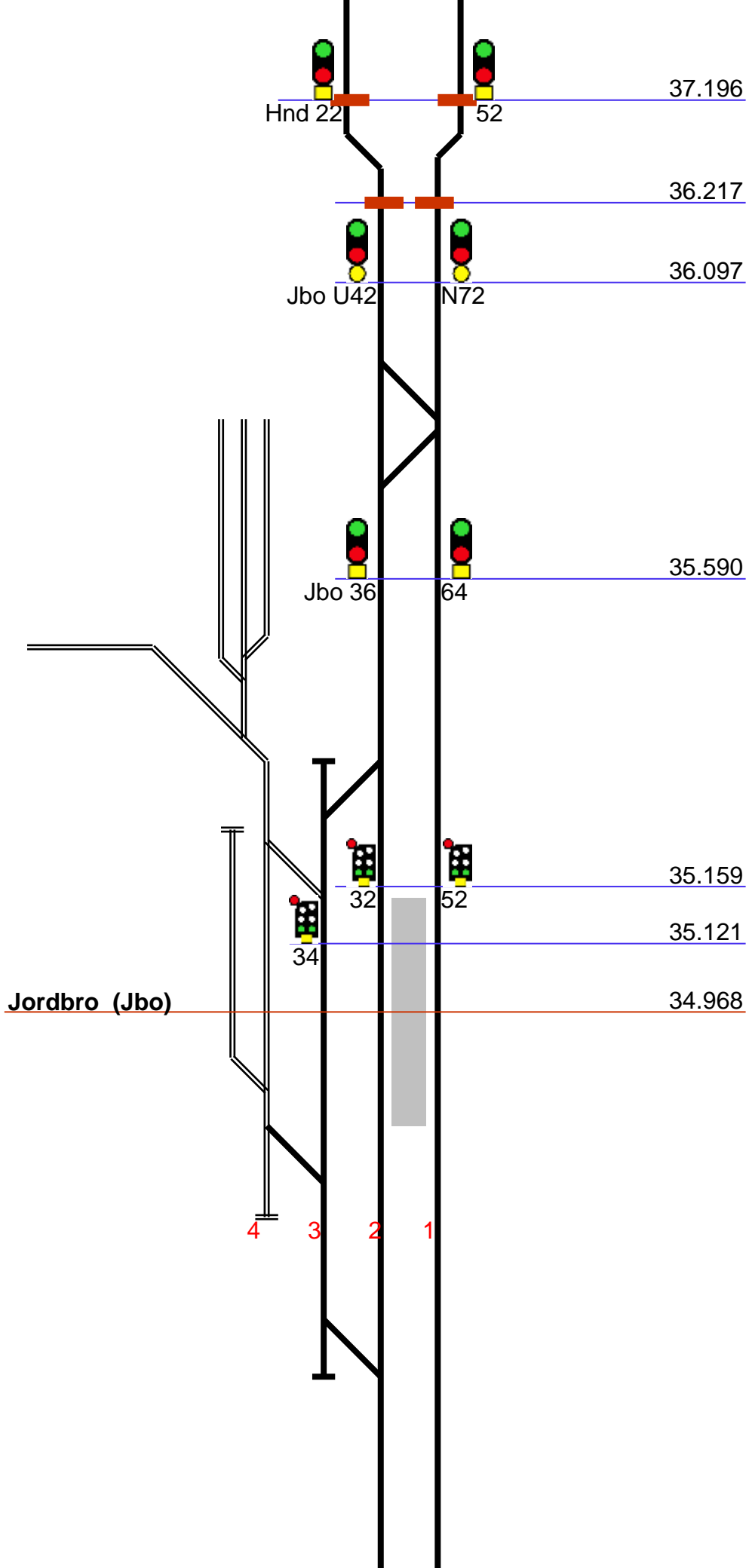
Älvsjöhallen

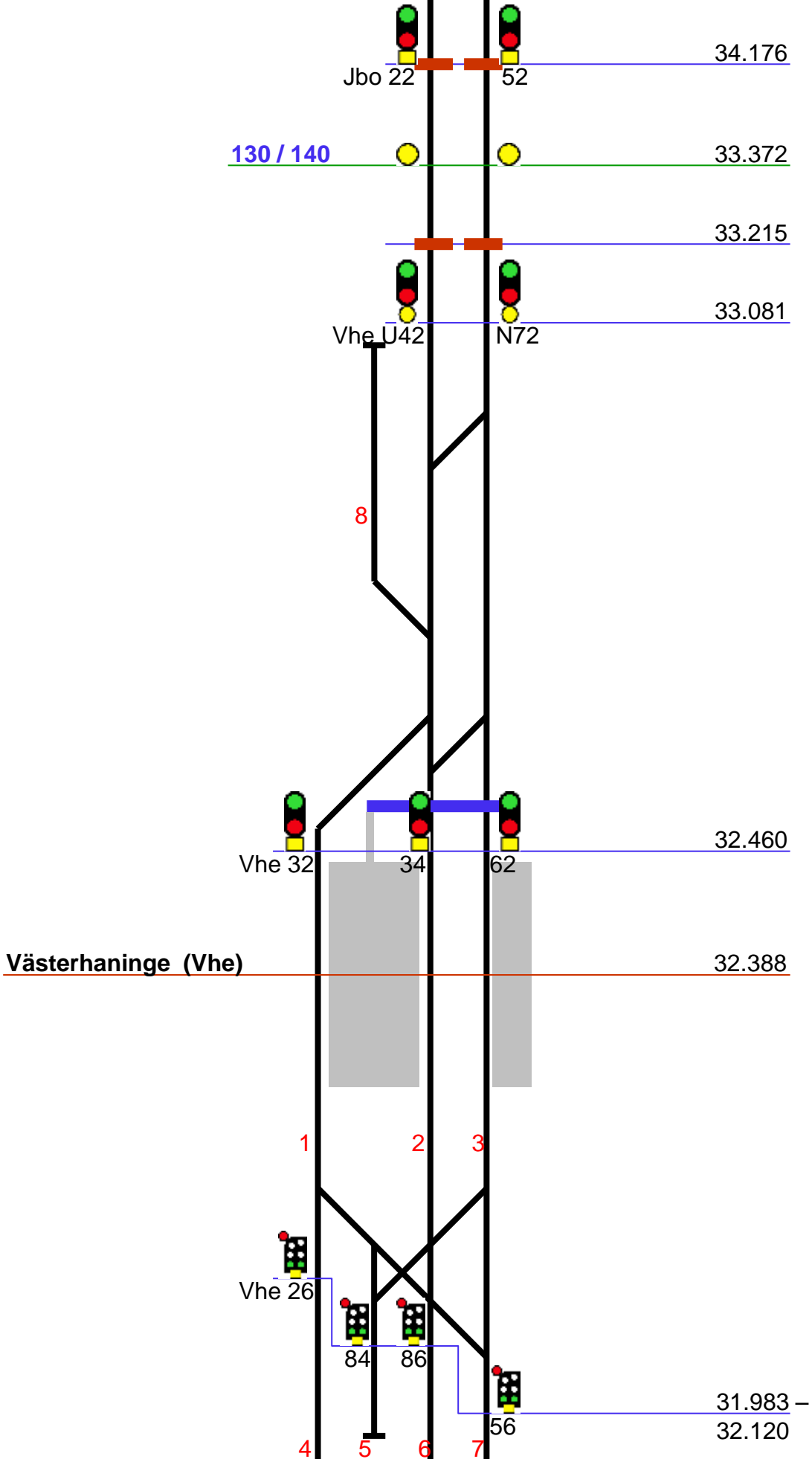


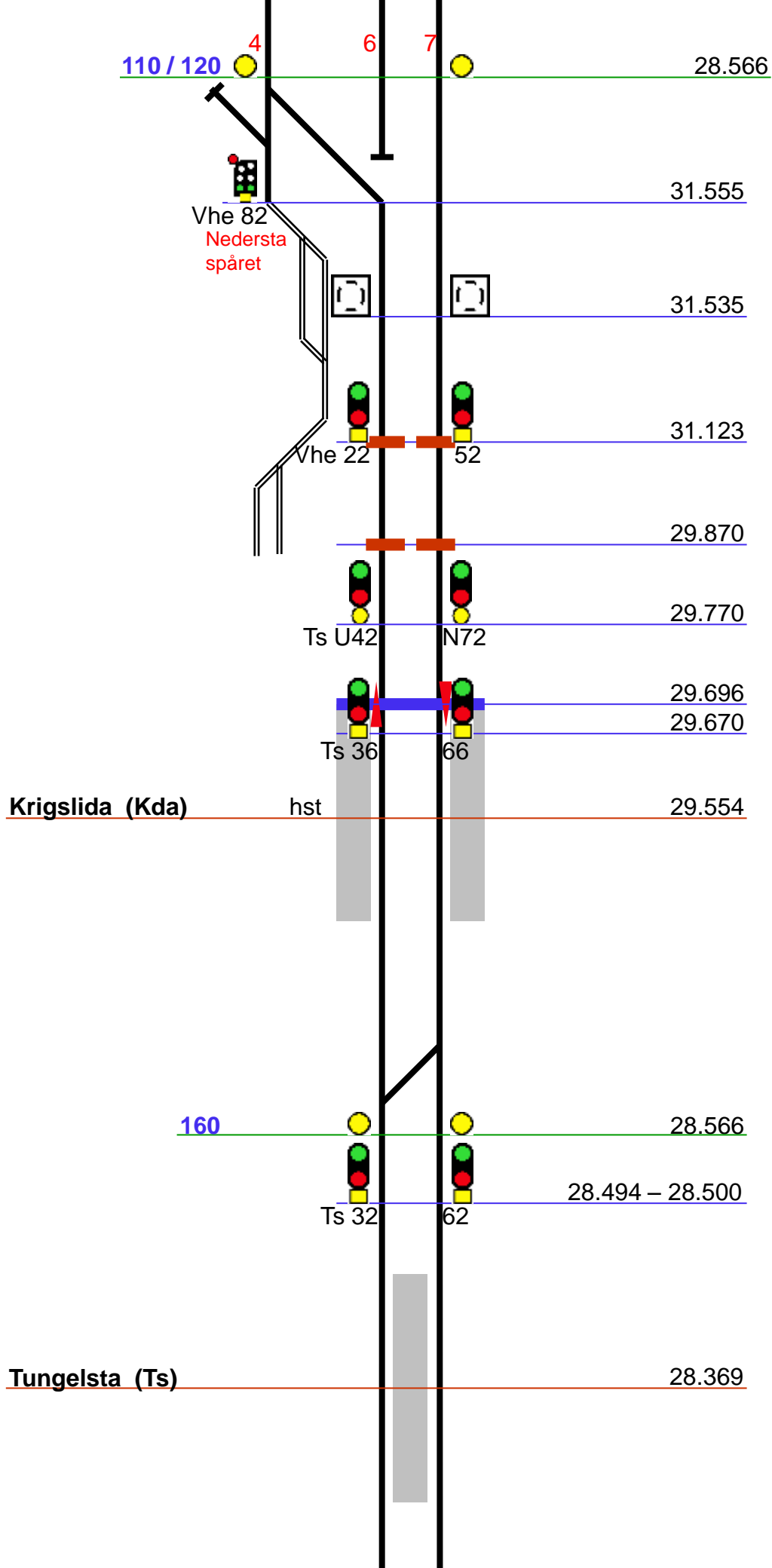


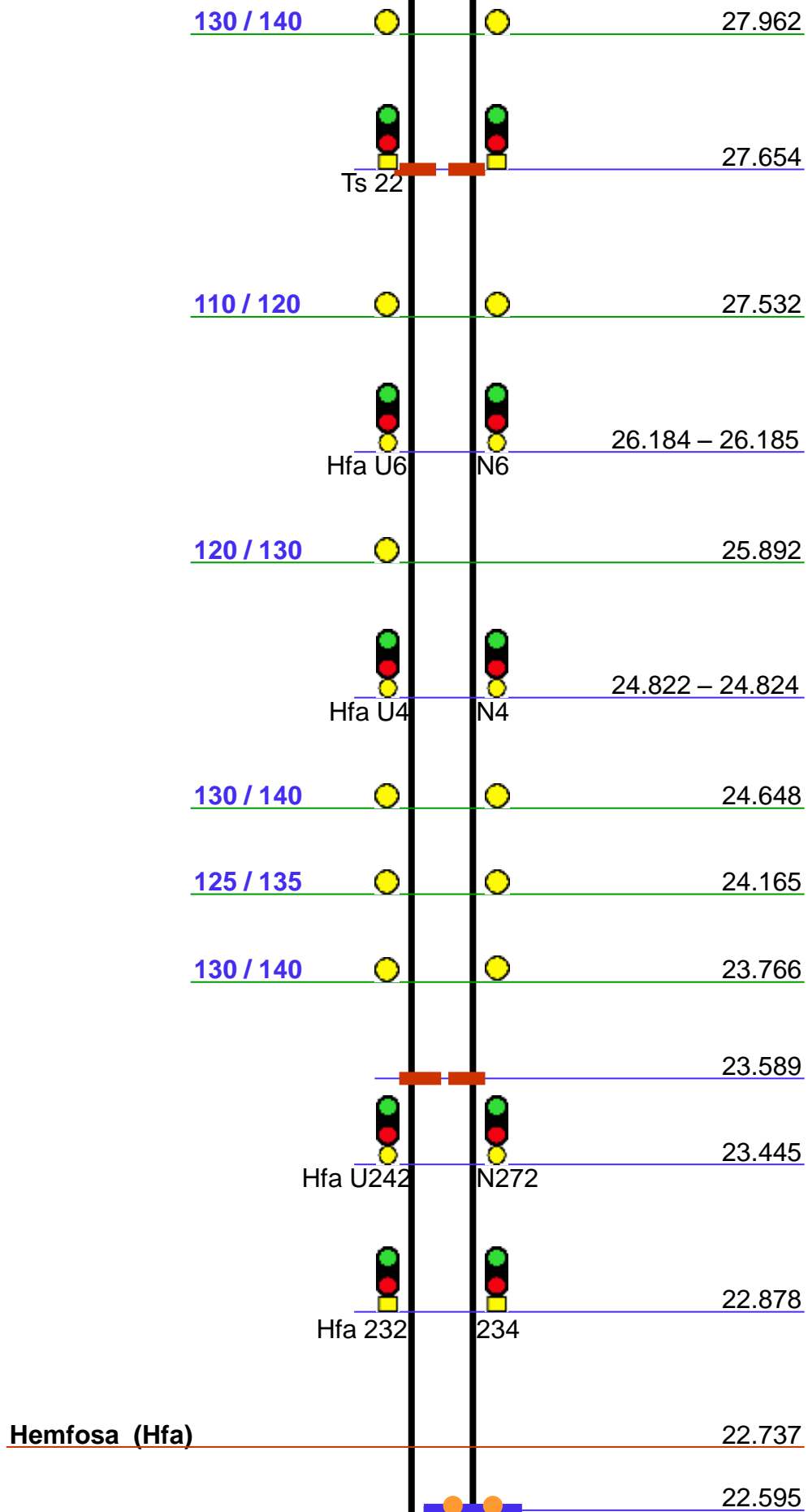












31203 Hemfosa 22.431



Hfa 222 21.947



150 / 160 19.549

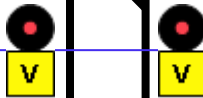


18.169



Ssä L242 18.049

31200 Segersångsvägen 17.829



Ssä 232 234 17.775



Ssä 282 284 17.607



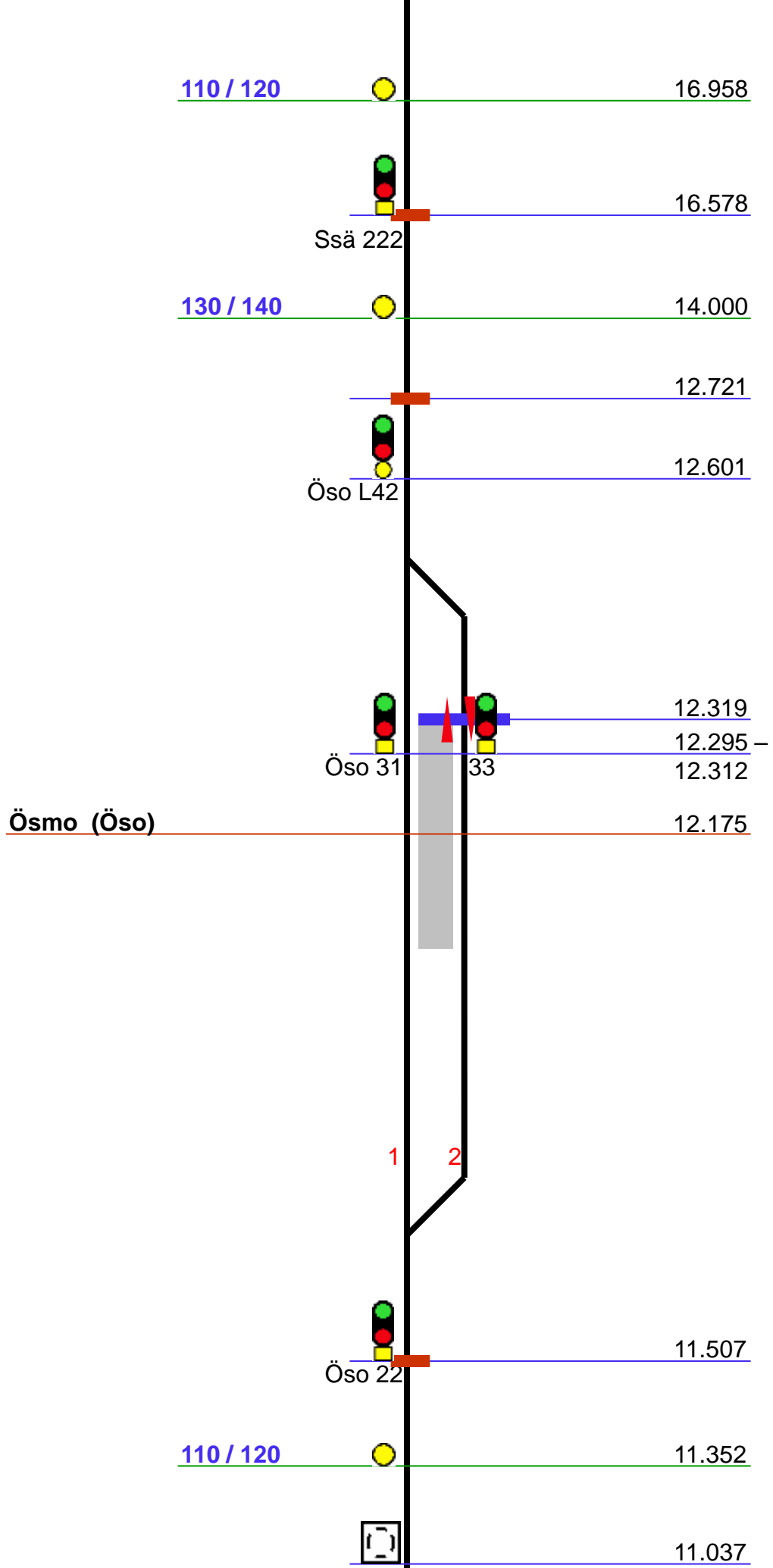
Segersång (Ssä) 17.469



130 / 140 17.271



2 1



31192 Gryt 3

10.837

02



31188 Björsta

8.103



140 / 150

7.674



110 / 120

7.268



4.044



Nyh L42

3.944

140

3.845



Nyh 84

3.527



3.503



3.472



Nynäsgård (Ngd)

hst

3.394

3.194



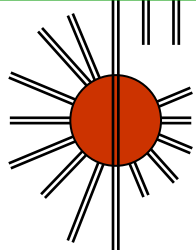
130 / 140

3.099



100

2.042



Nyh 26

1.608

Gröndalsviken (Gdv) hst 1.488

70 / 75 0.605

70 0.245

Nyh 40 38 36 0.231

Nynäshamn (Nyh) 0.117

3 2 1