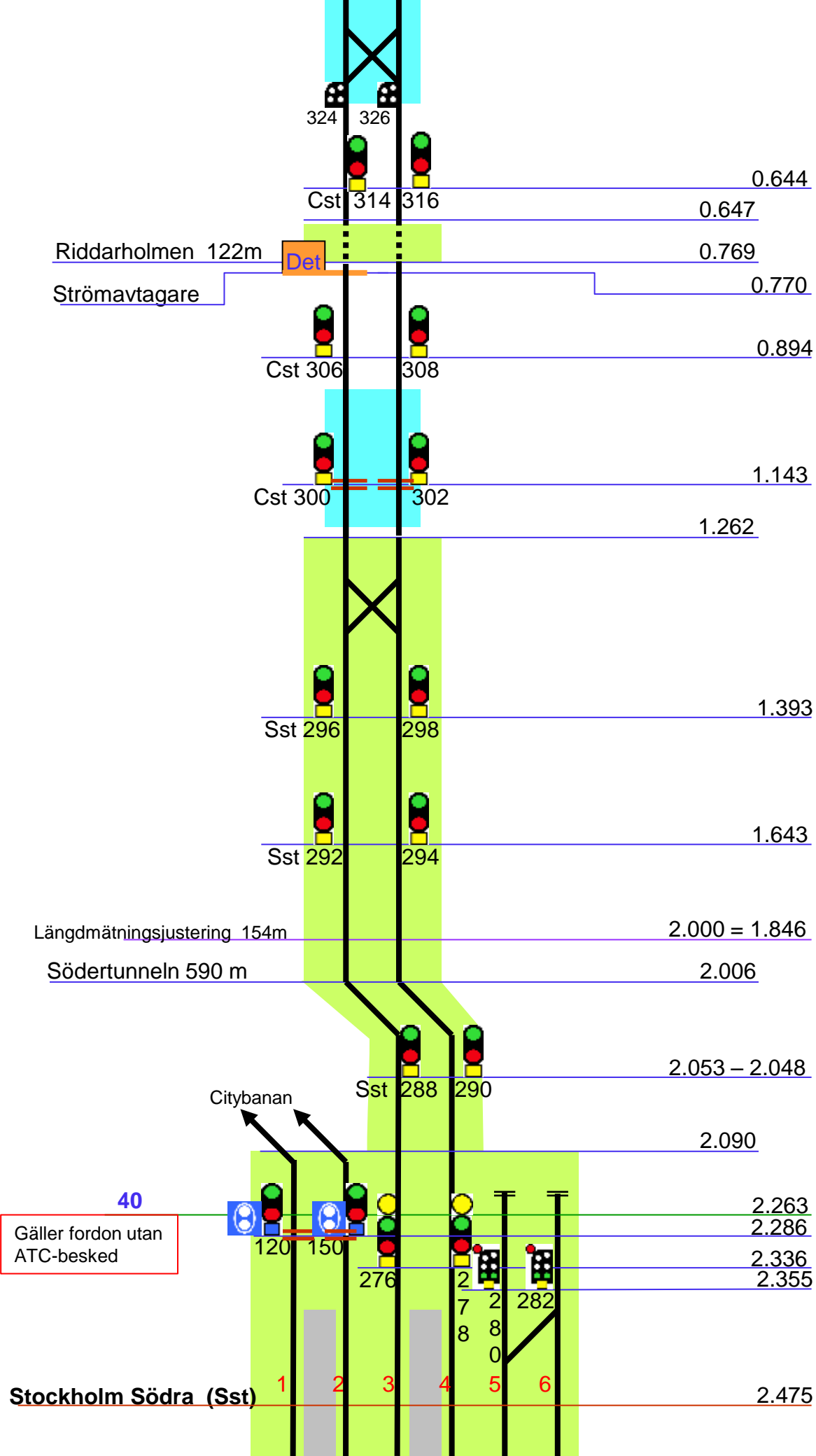


Stockholm C (Cst) 0.000

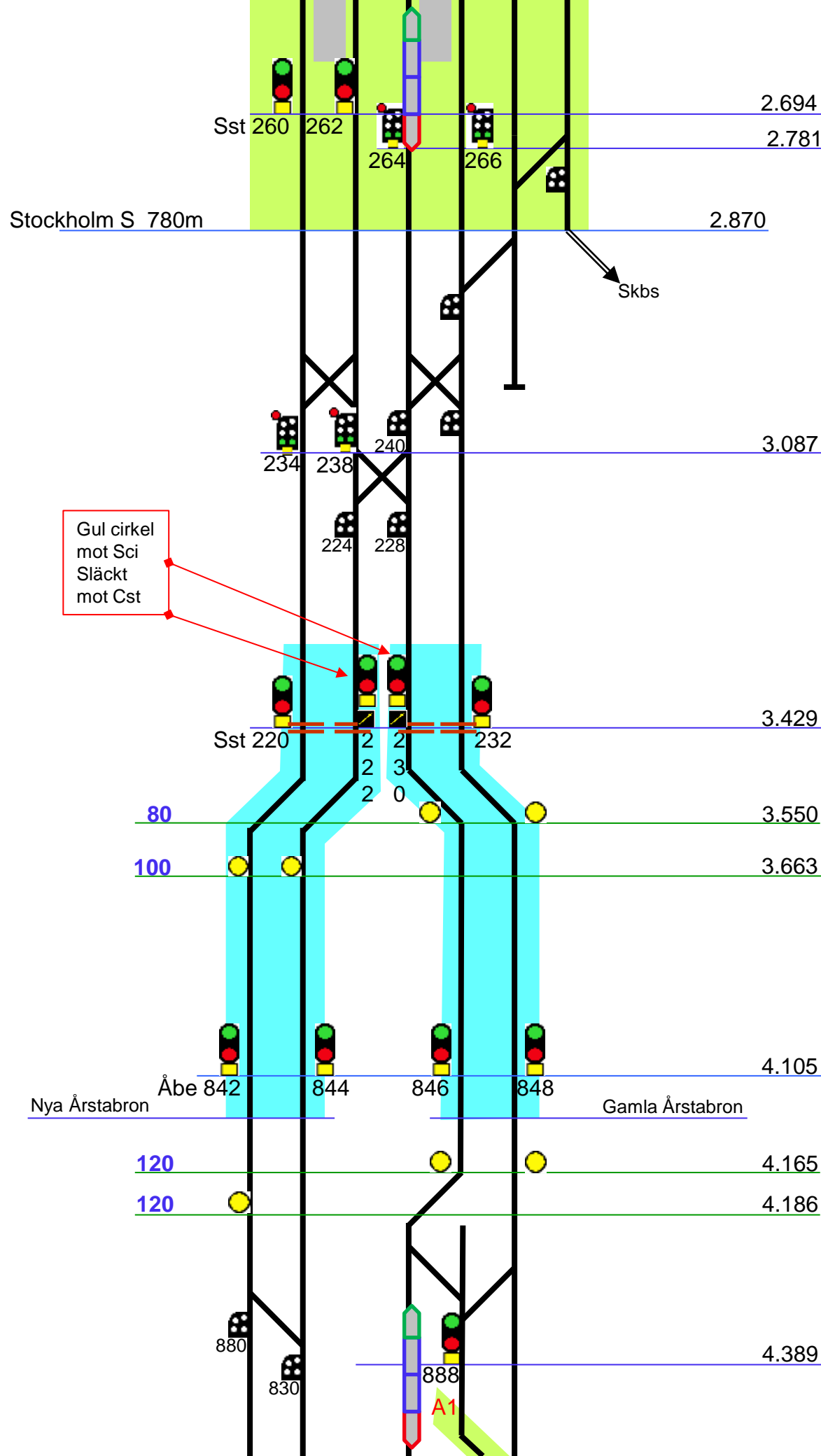
0.270

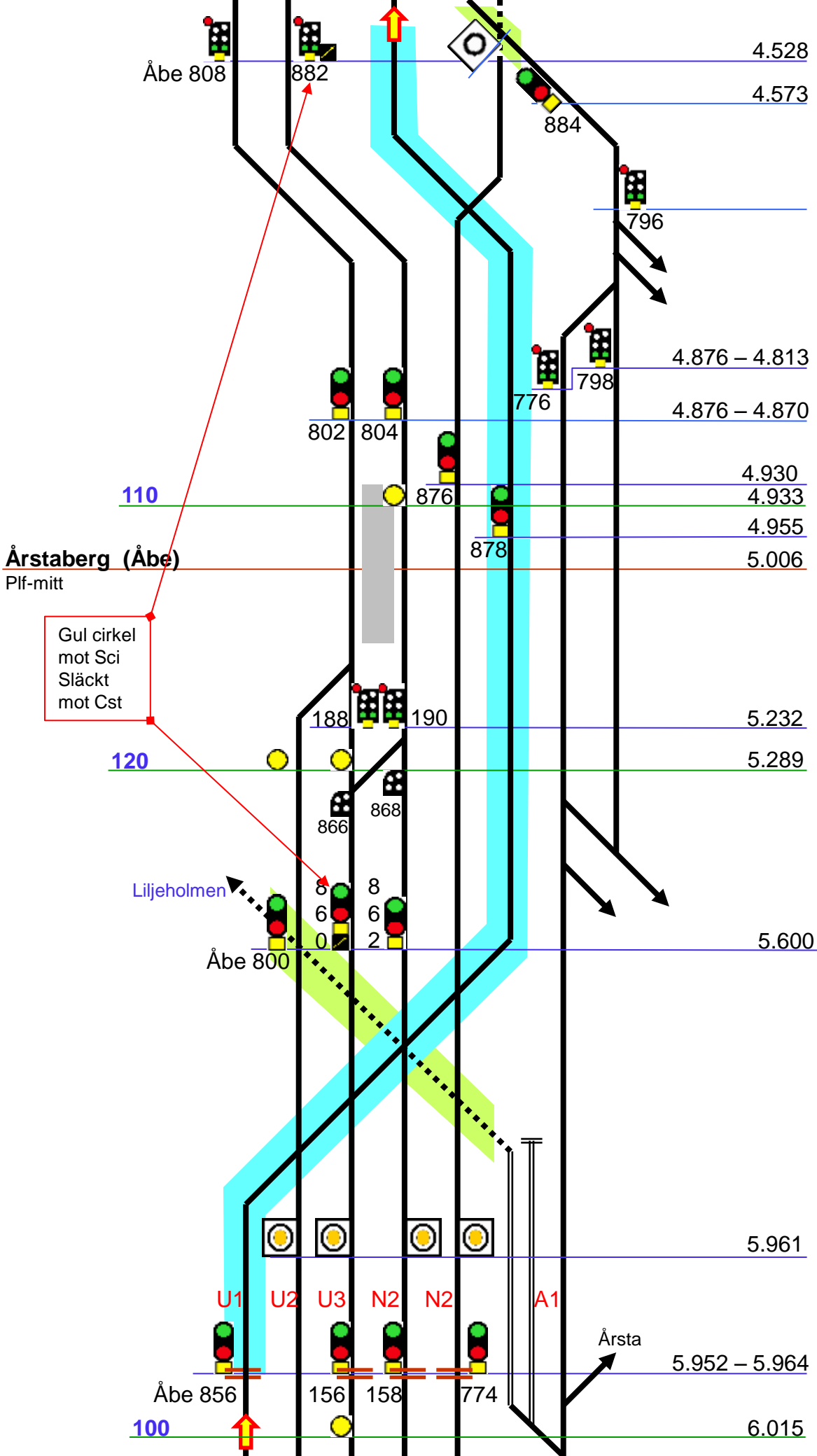
0.401



40  
Gäller fordon utan  
ATC-besked

Stockholm Södra (Sst)



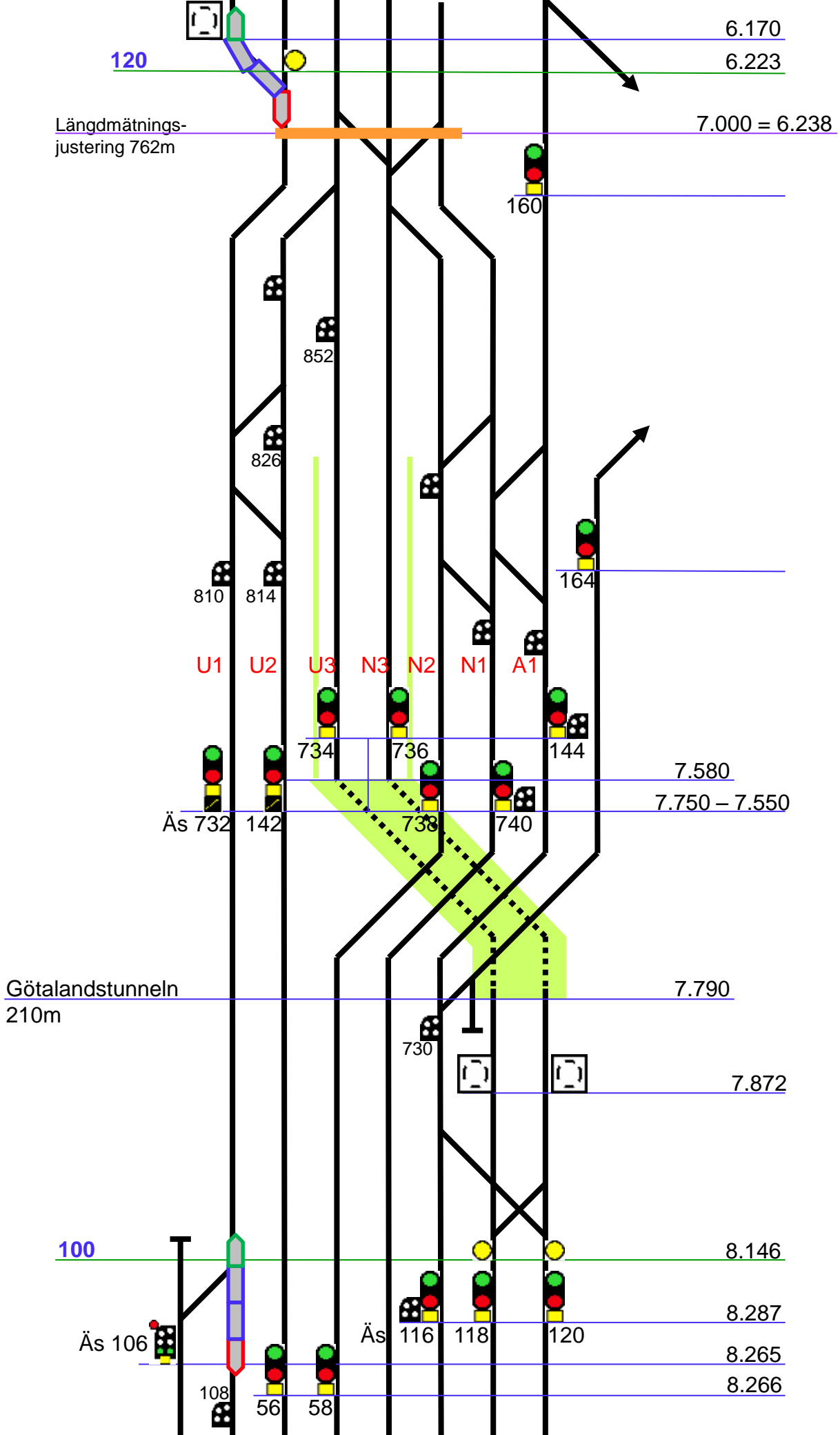


Gul cirkel  
mot Sci  
Släckt  
mot Cst

Årstaberg (Åbe)  
Plf-mitt

Liljeholmen

Årsta



120

6.170

6.223

Längdmättnings-justering 762m

7.000 = 6.238

160

852

826

810

814

164

U1

U2

U3

N3

N2

N1

A1

734

736

144

7.580

7.750 - 7.550

Äs 732

142

738

740

Götalandstunneln 210m

7.790

730

7.872

100

8.146

Äs 106

8.287

Äs 116

118

120

8.265

108

56

58

8.266

Älvsjö (Äs)

55.480 =  
8.380

1 2 3 4 5 6 7 8

100

55.350

Äs 114

44

50

126

92

84

82

Högdalen

8.830

720

40

042

28

722

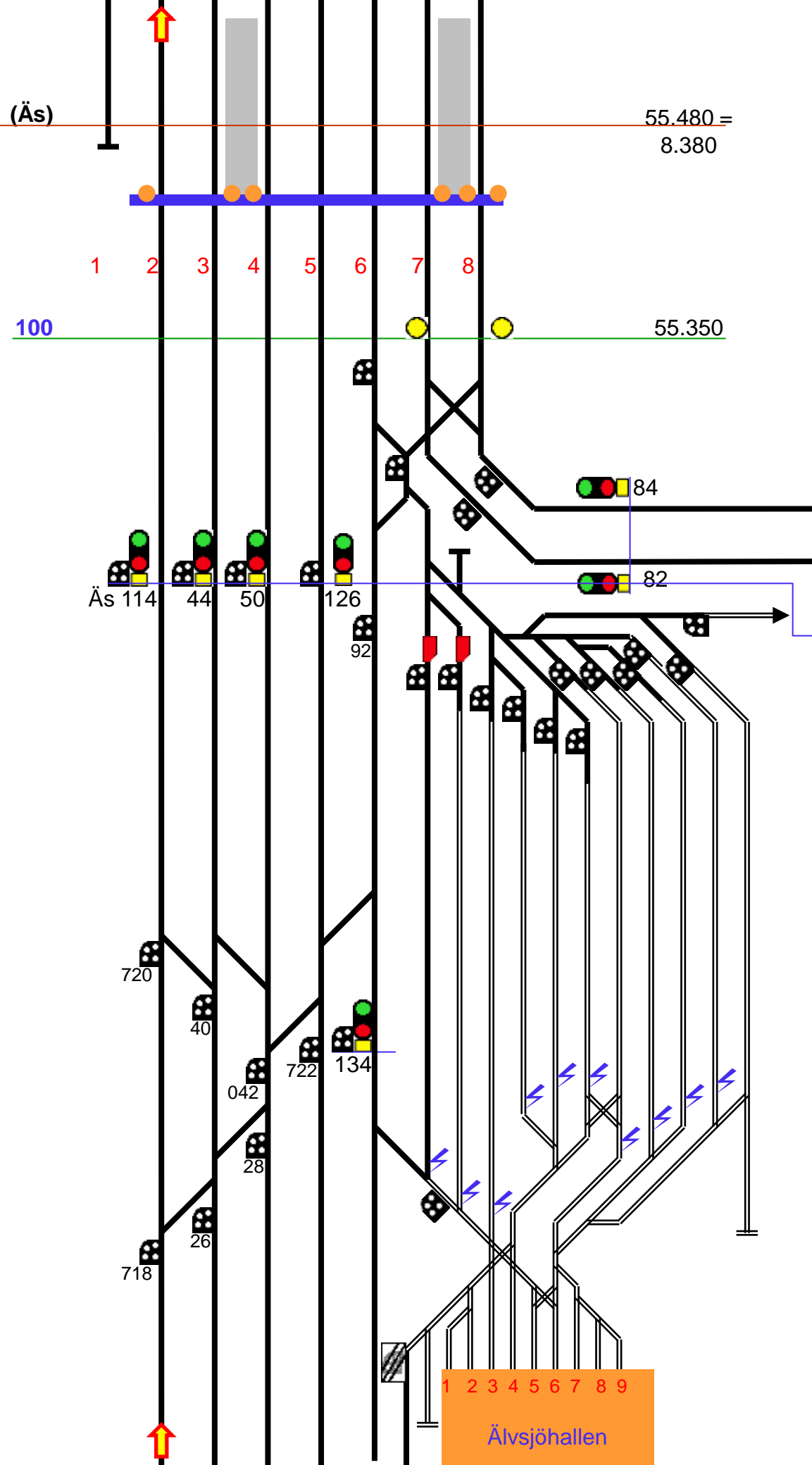
134

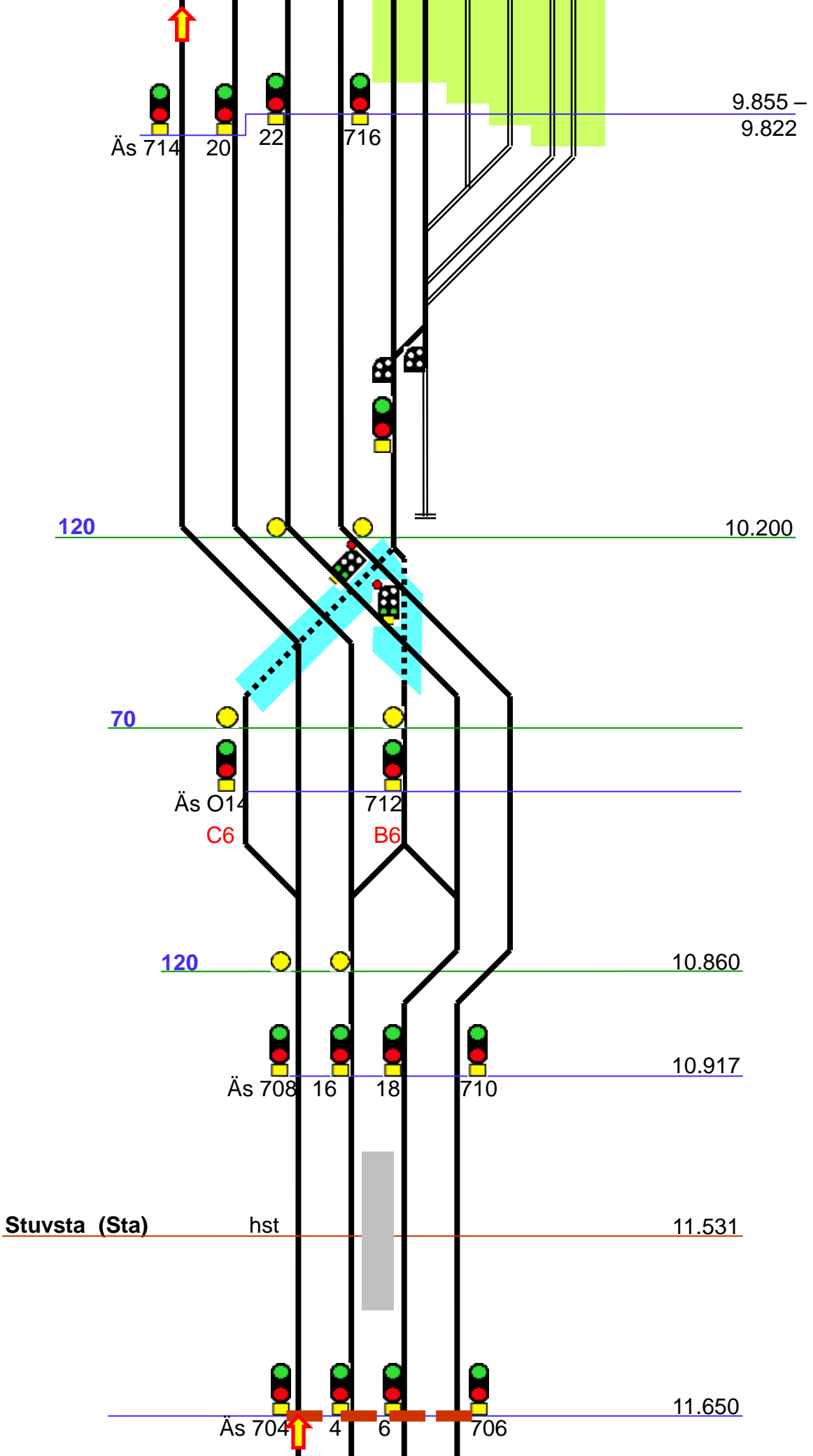
718

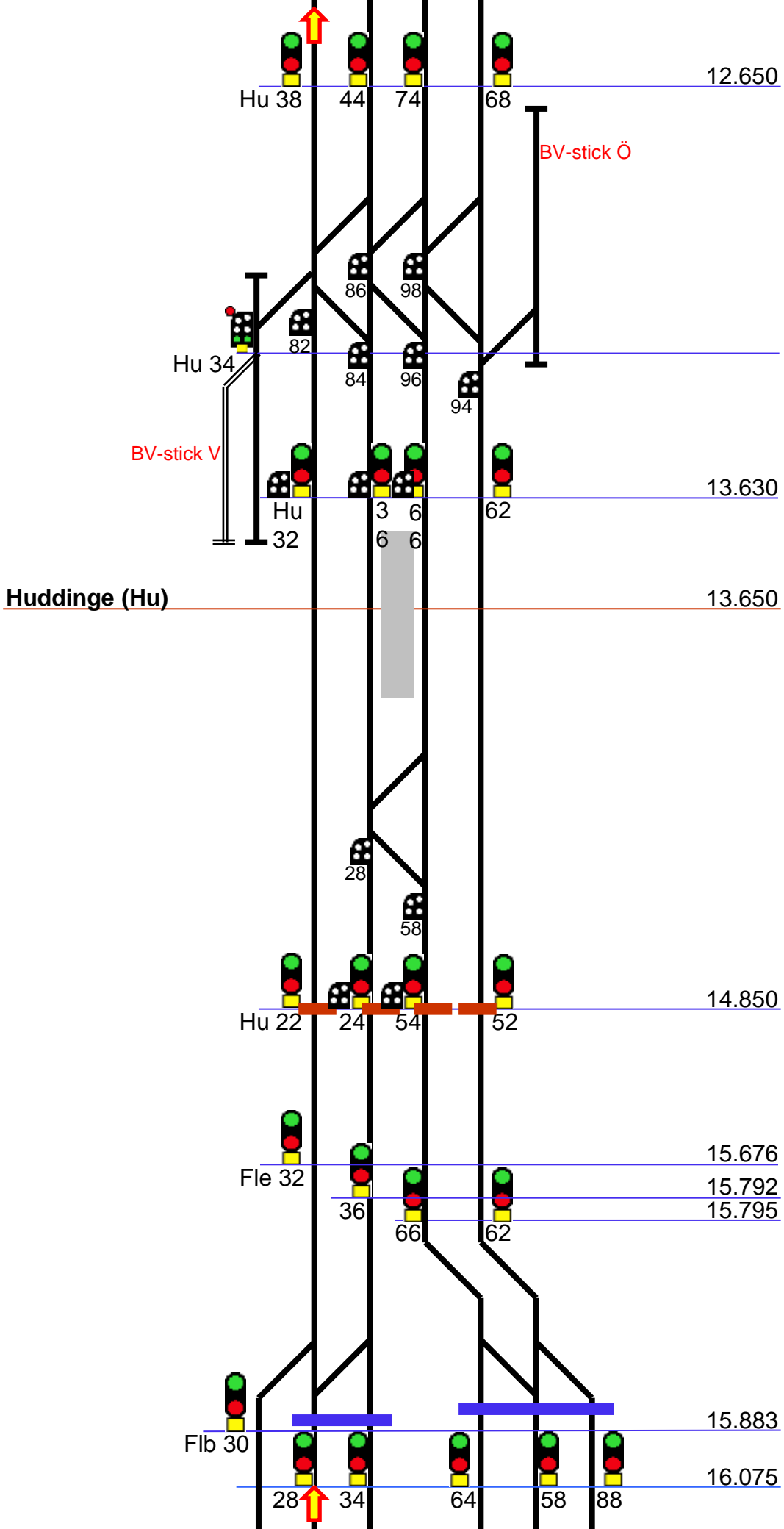
26

1 2 3 4 5 6 7 8 9

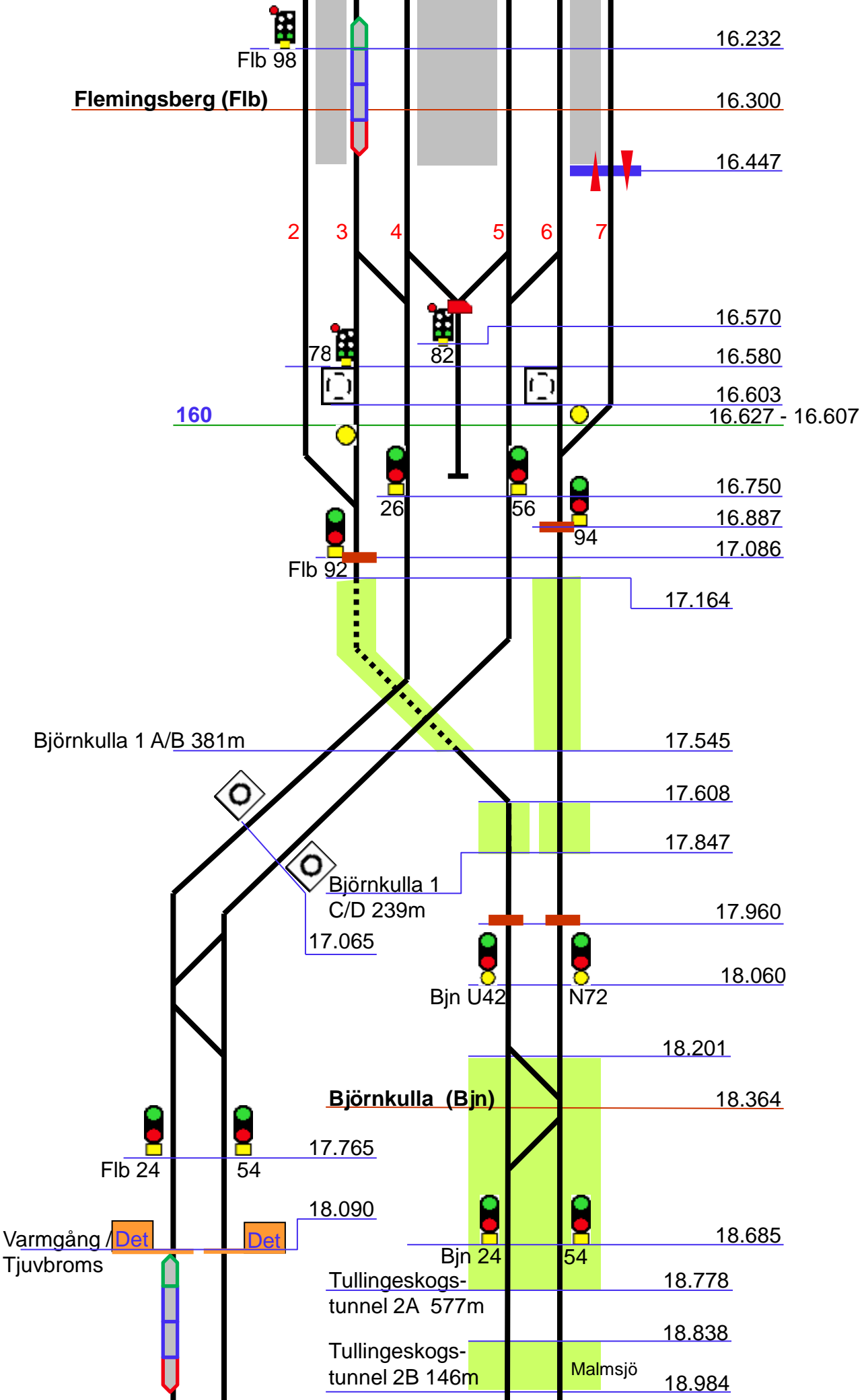
Älvsjöhallen

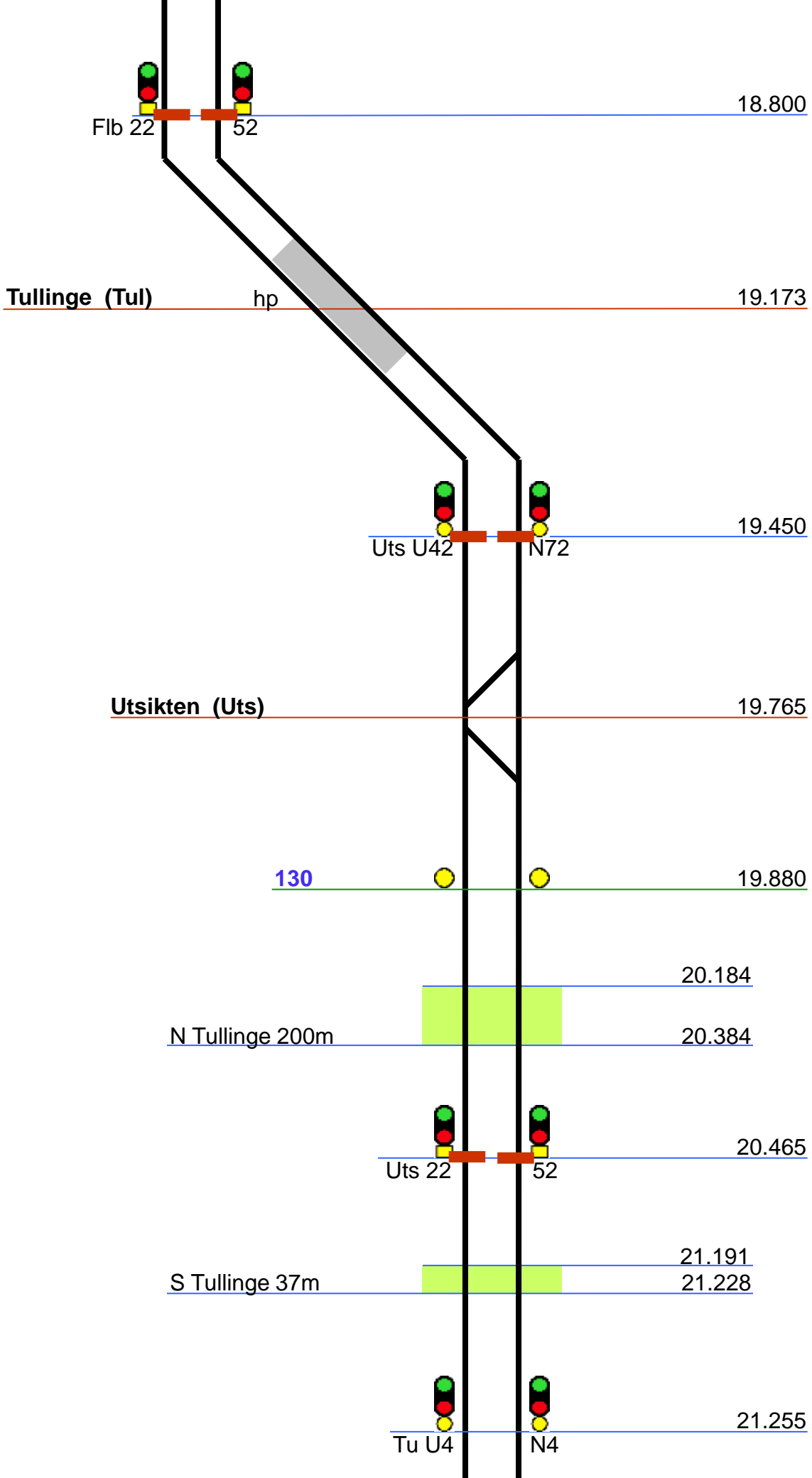


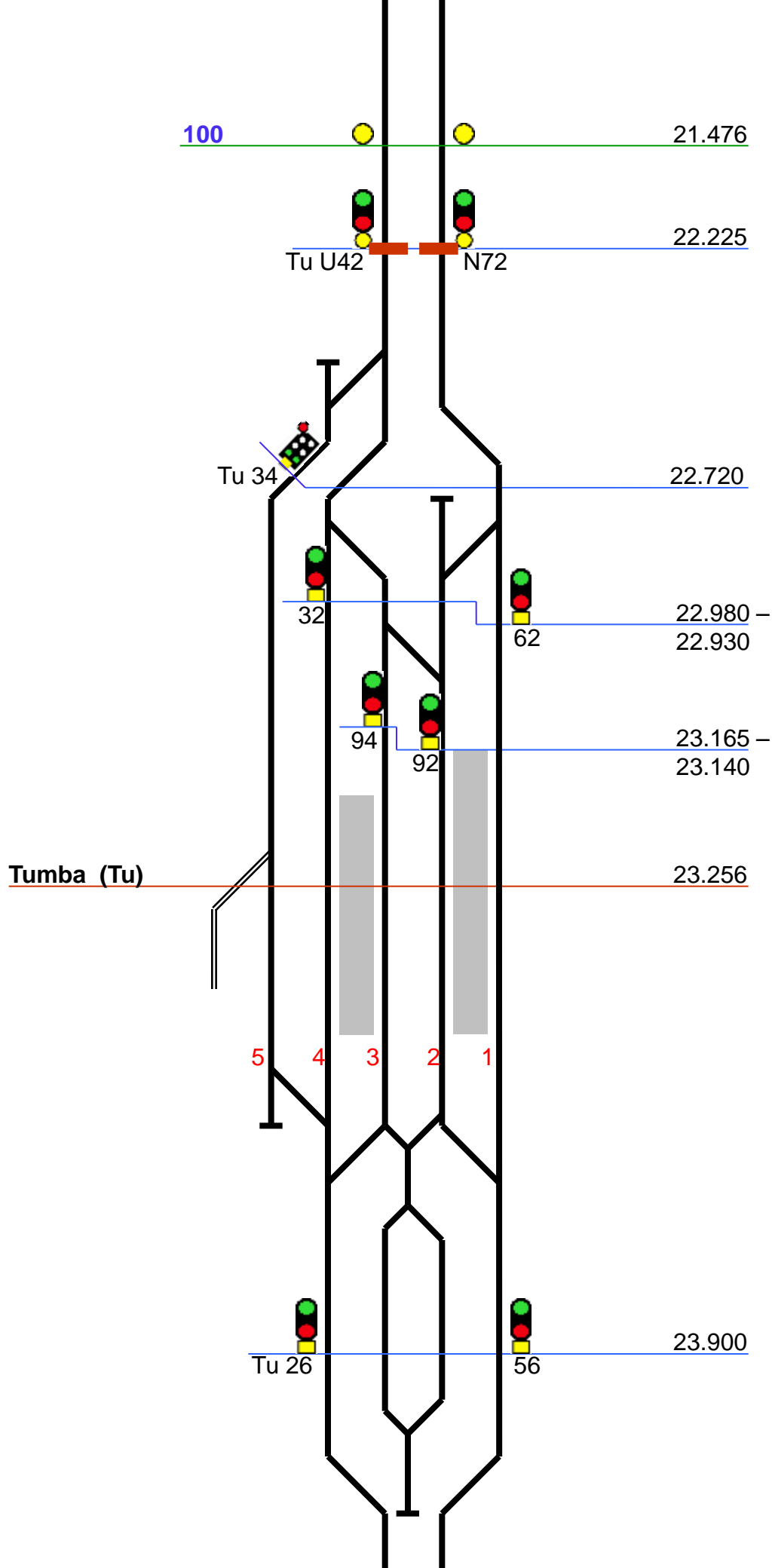


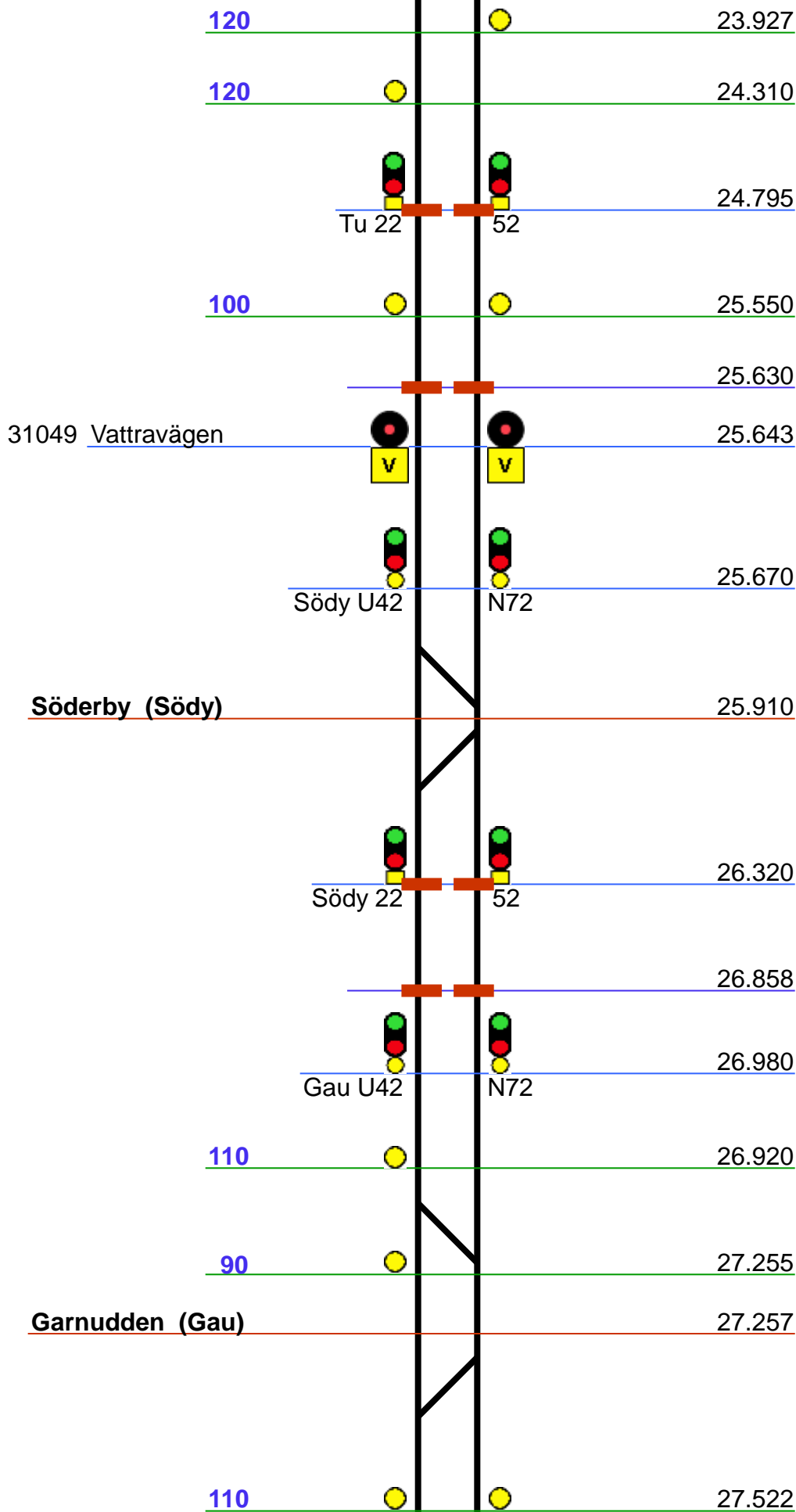


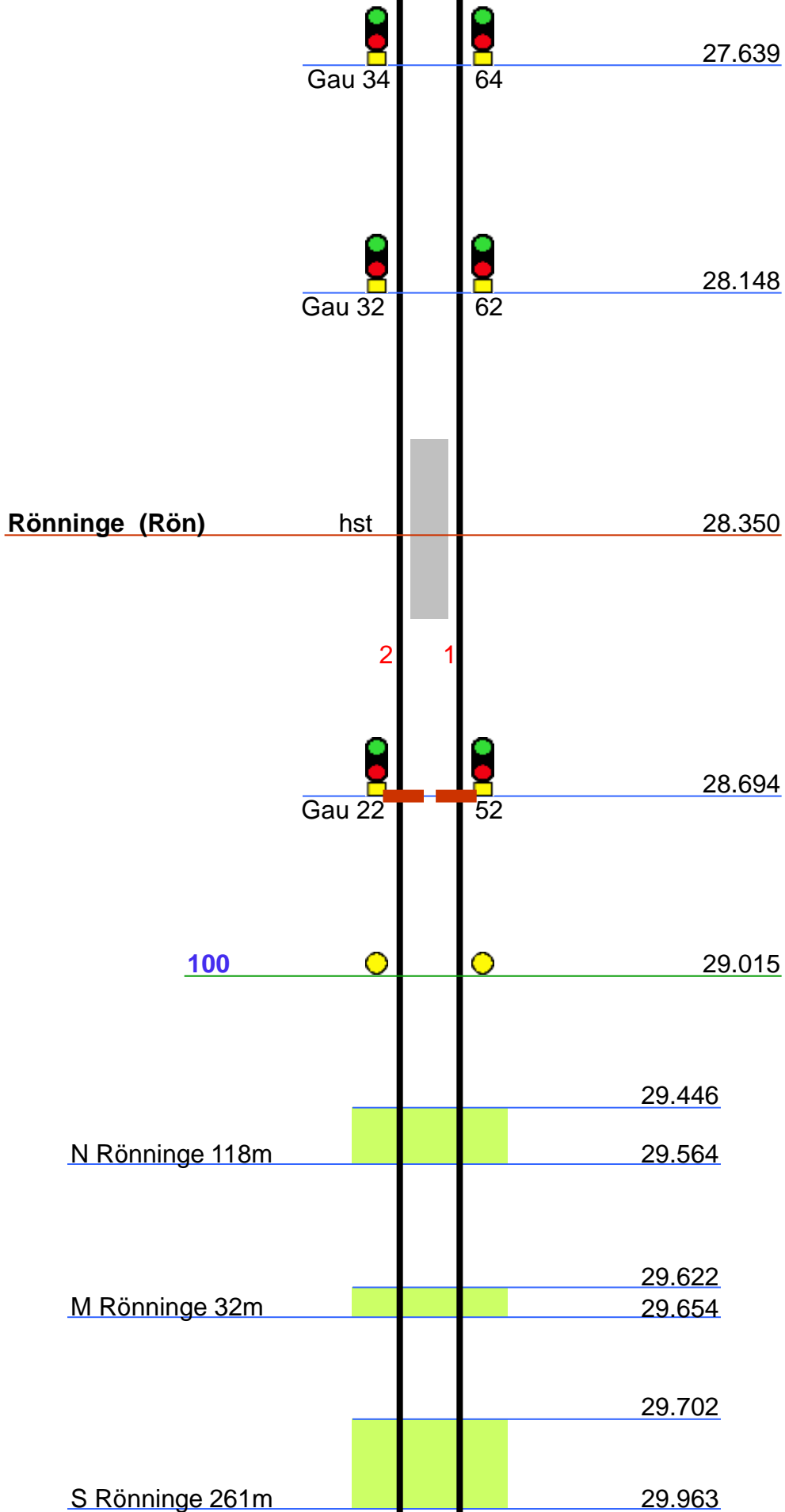


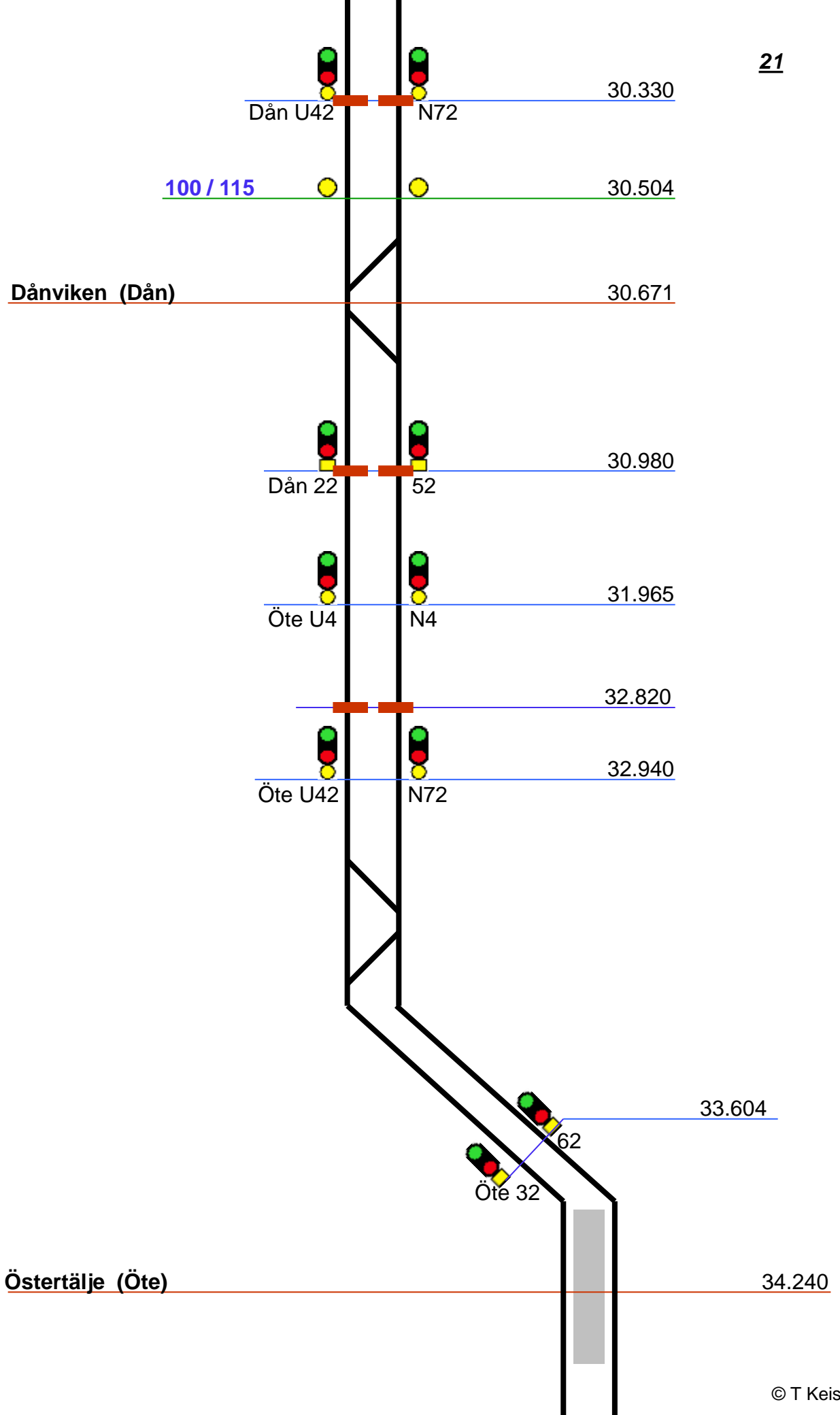




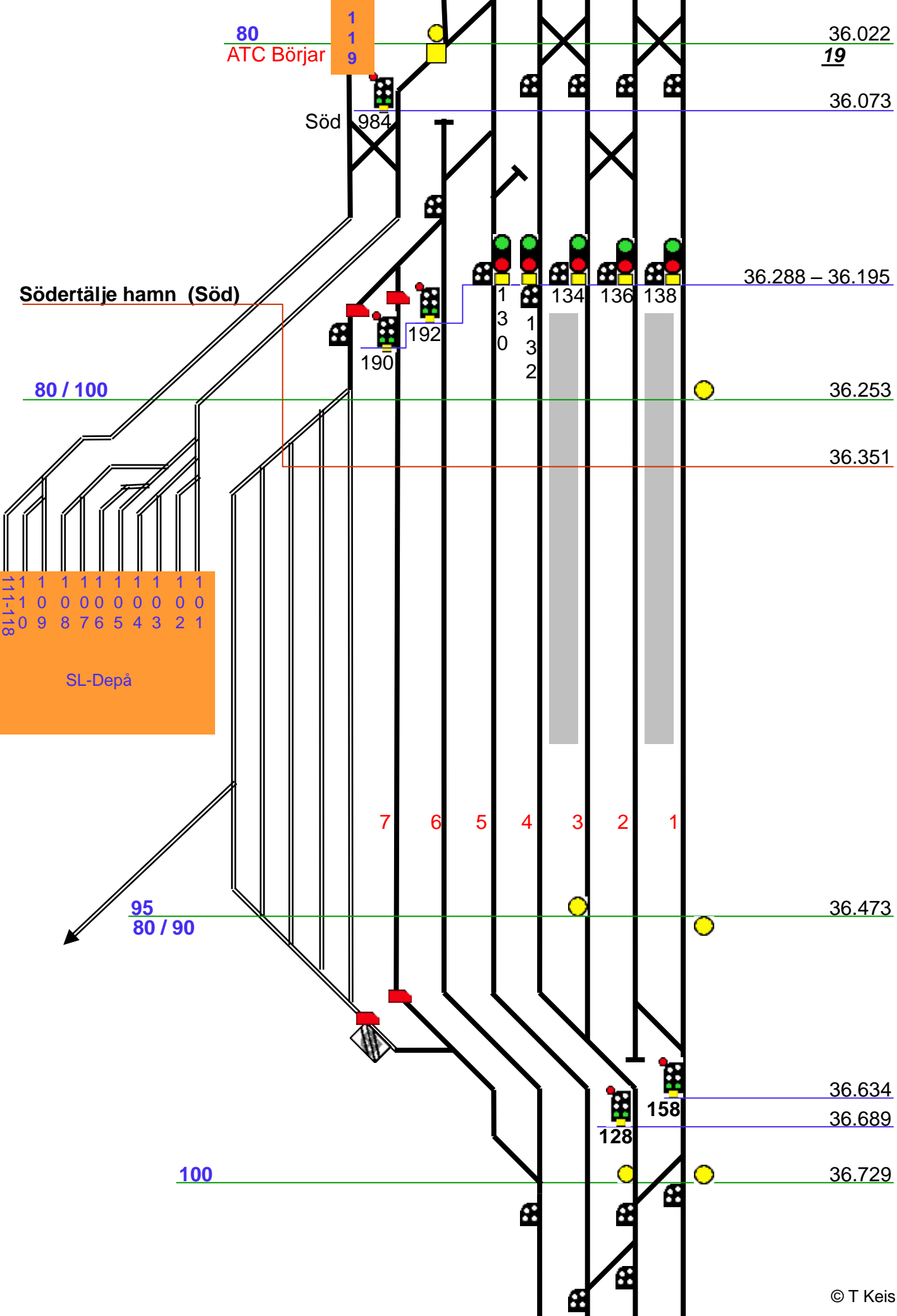




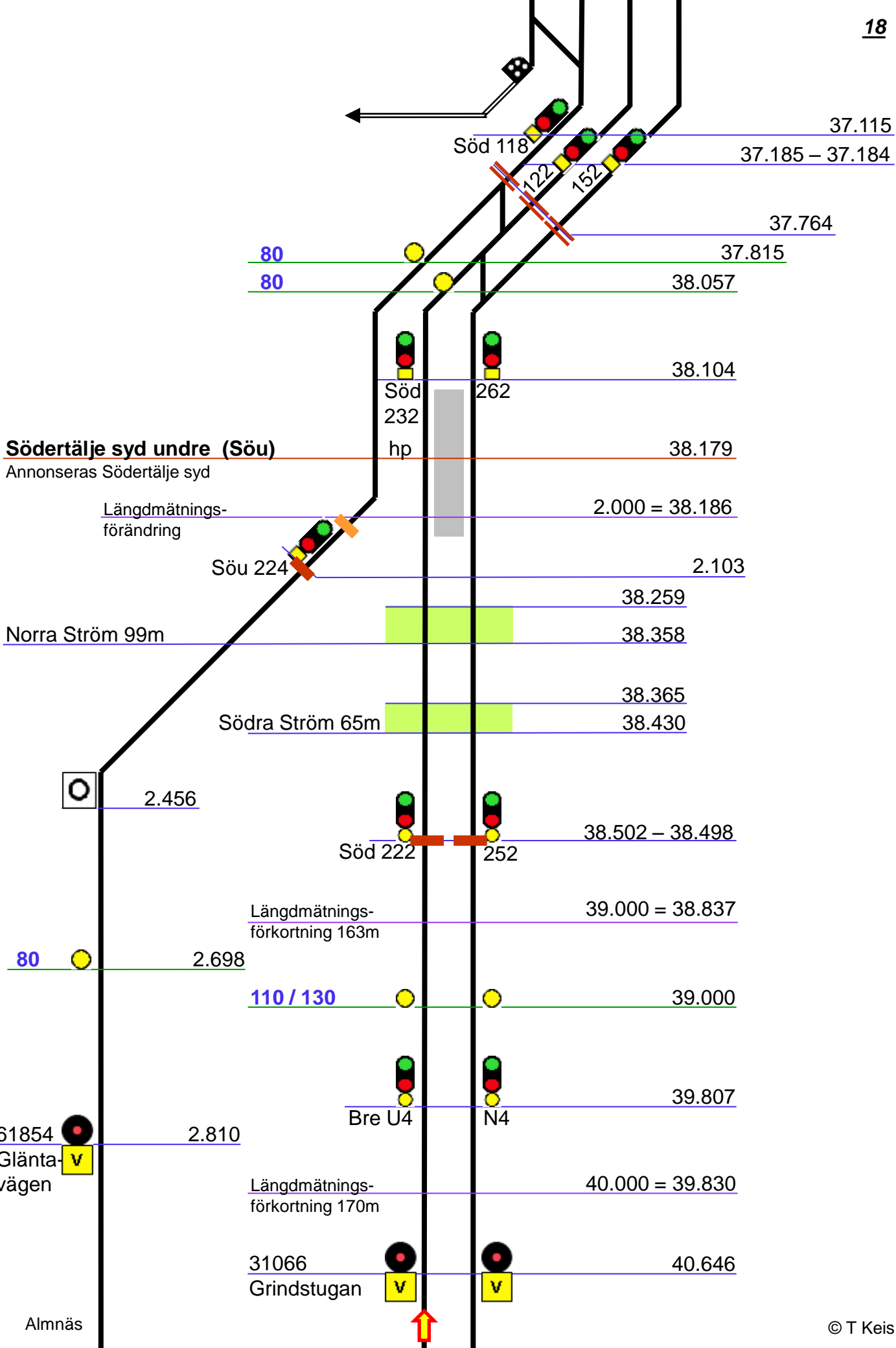












**Södertälje syd undre (Söu)**

Annonseras Södertälje syd

Längdmättnings-  
förändring

Norra Ström 99m

Södra Ström 65m

61854  
Glänta-  
vägen

Almnäs

Söd 118

Söd  
232  
hp

262

Söu 224

Söd 222

252

Längdmättnings-  
förkortning 163m

Bre U4

N4

Längdmättnings-  
förkortning 170m

31066

Grindstugan

37.115

37.185 – 37.184

37.764

37.815

38.057

38.104

38.179

2.000 = 38.186

2.103

38.259

38.358

38.365

38.430

2.456

38.502 – 38.498

39.000 = 38.837

2.698

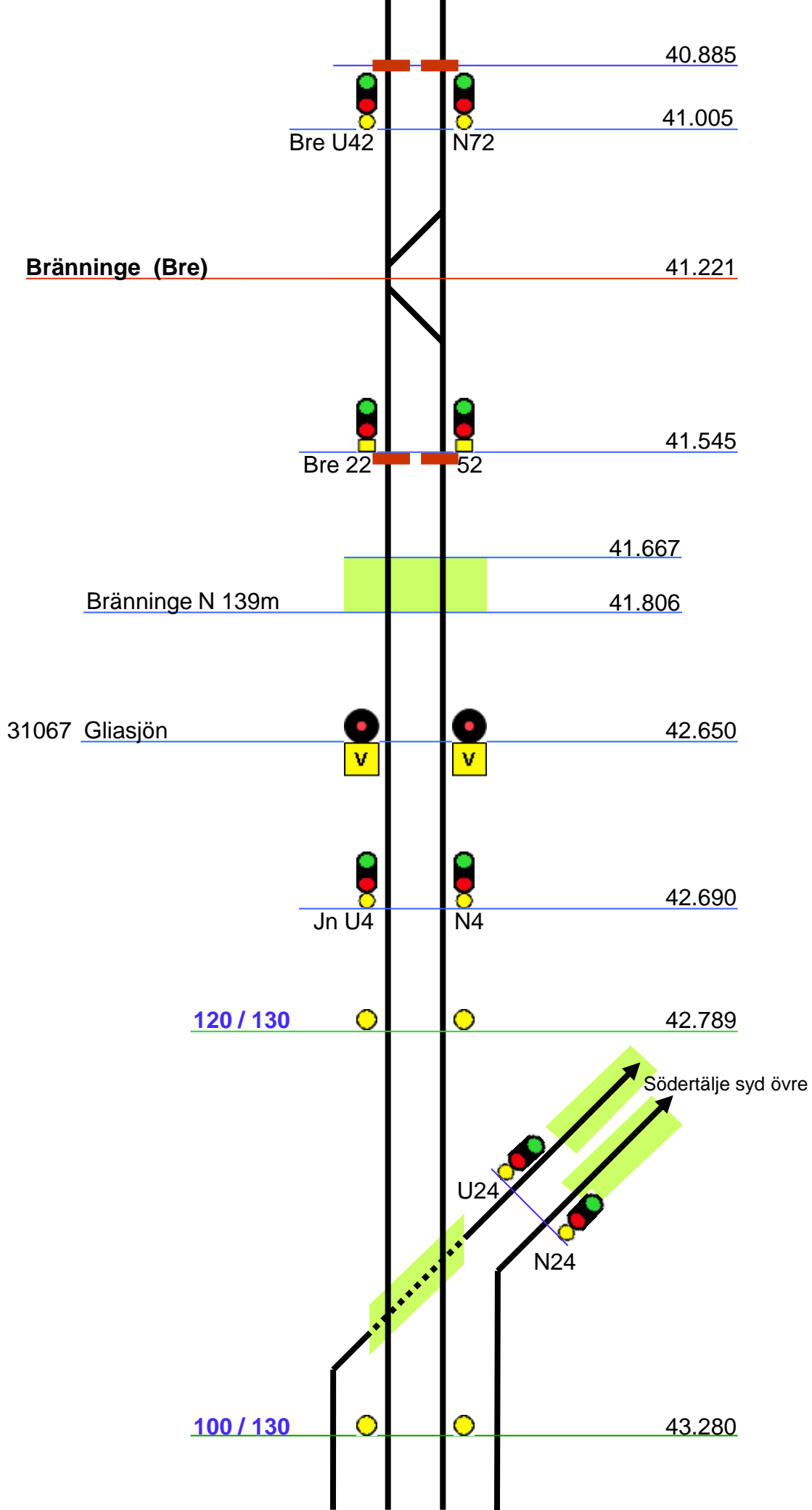
39.000

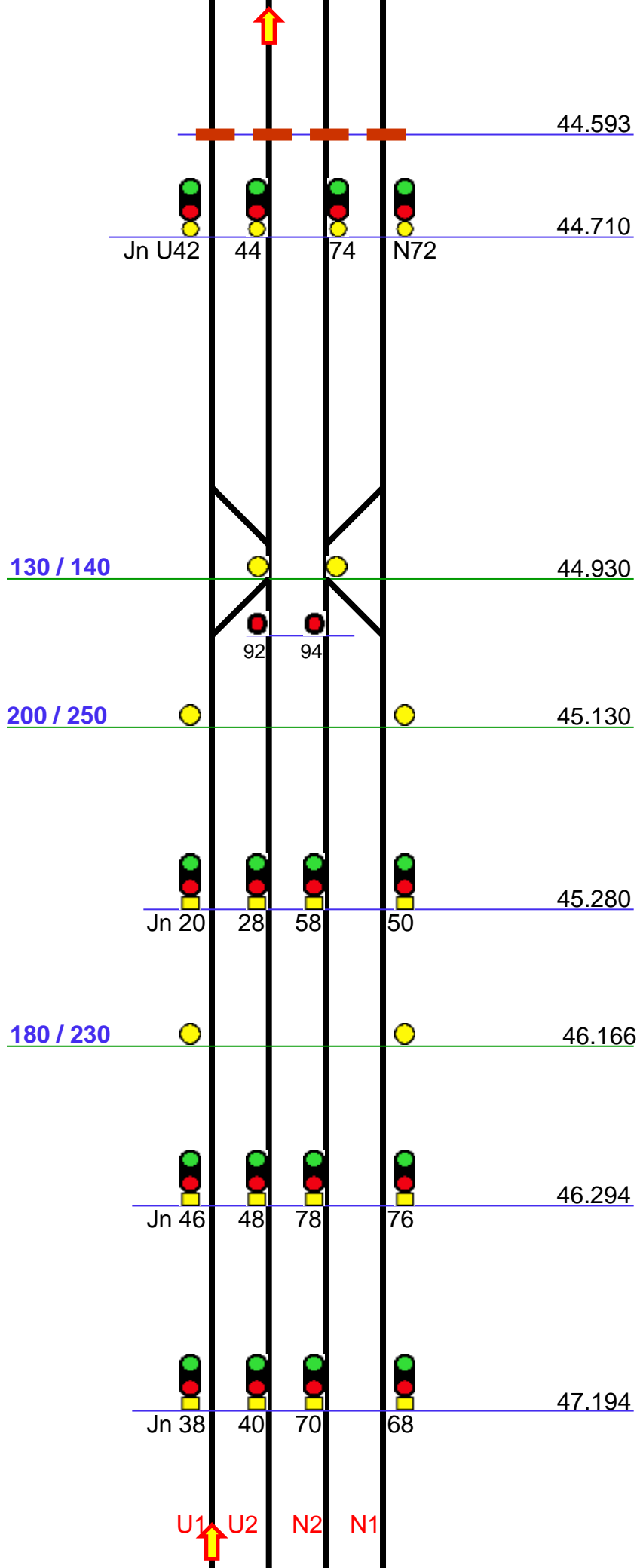
39.807

2.810

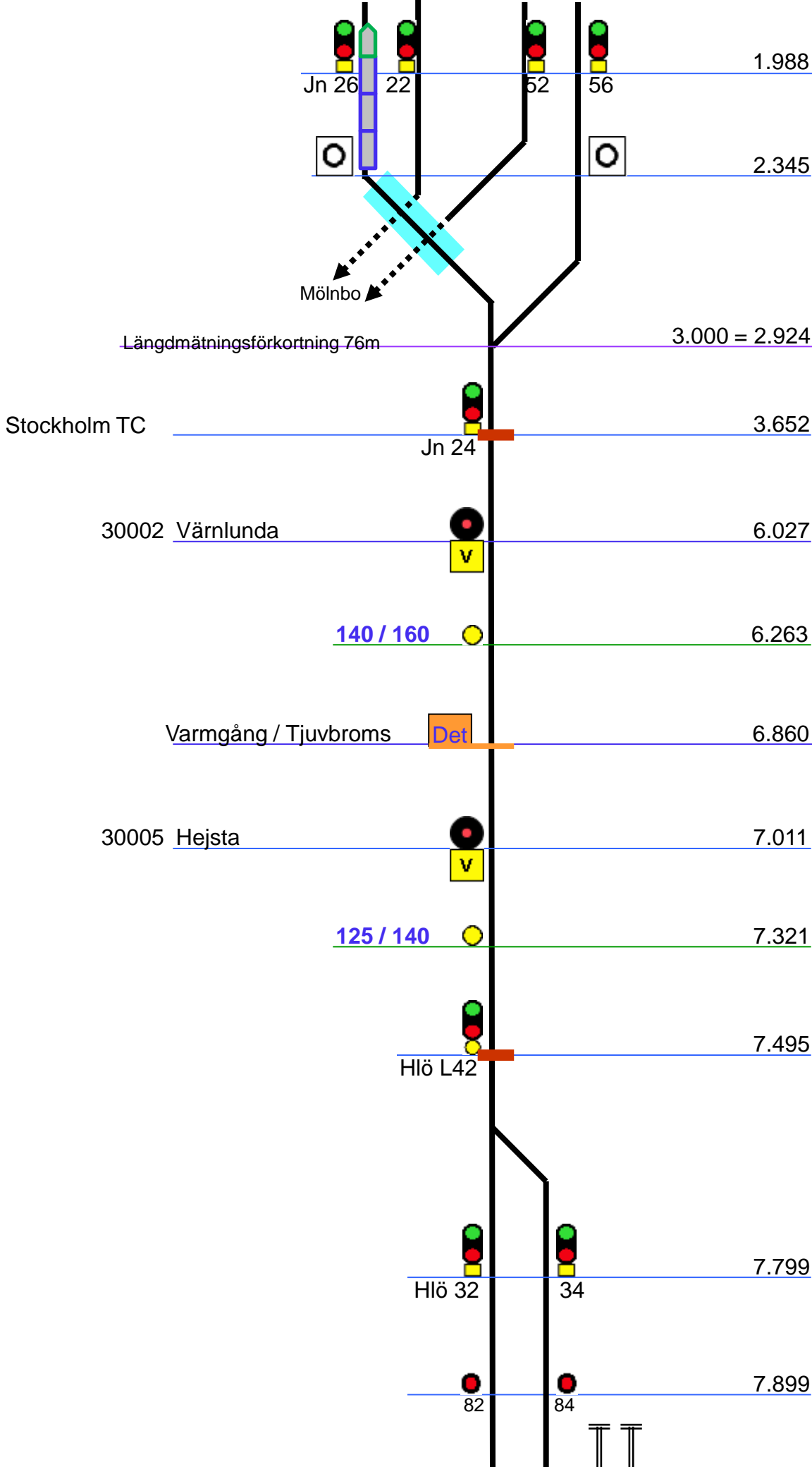
40.000 = 39.830

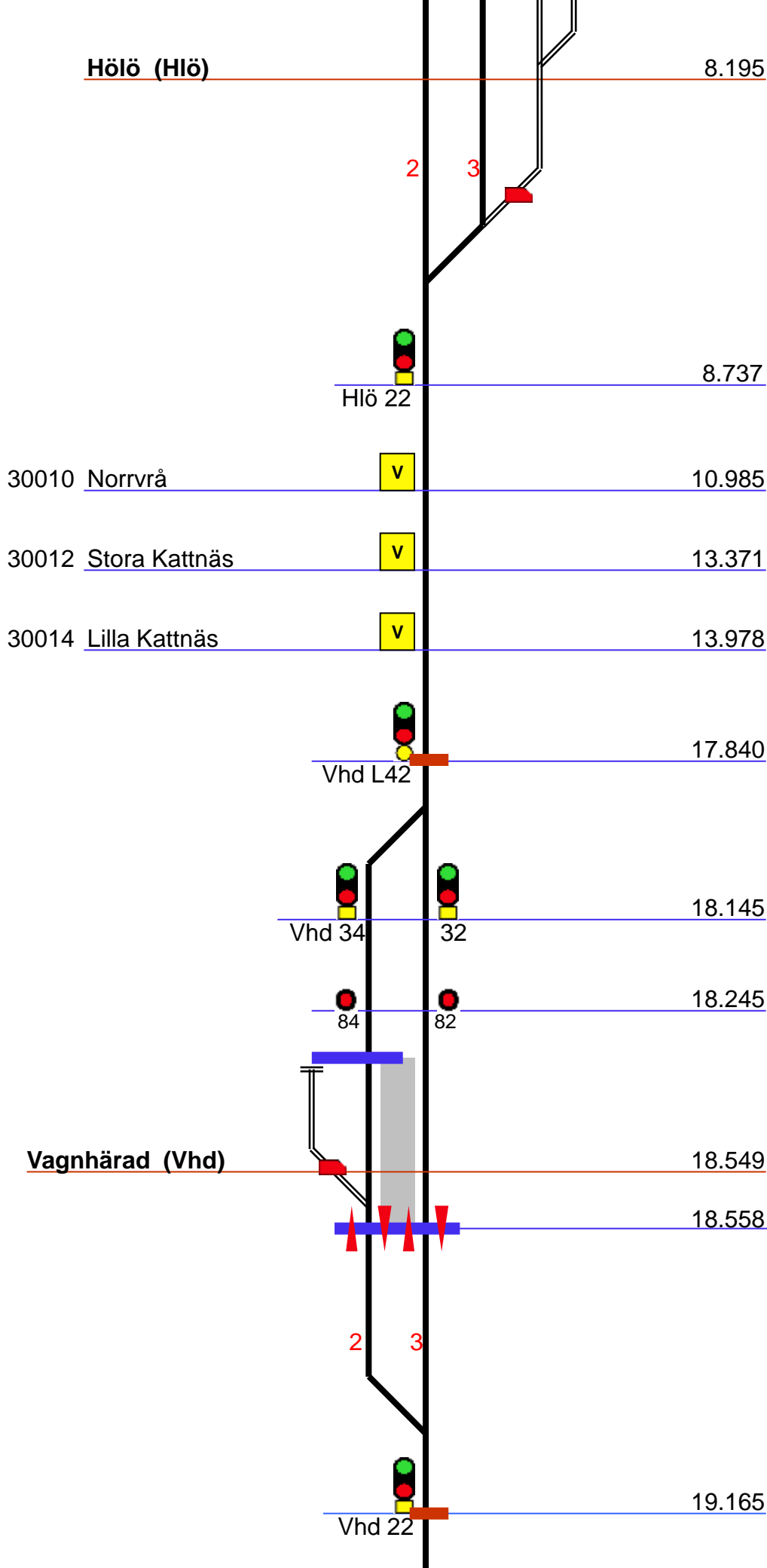
40.646

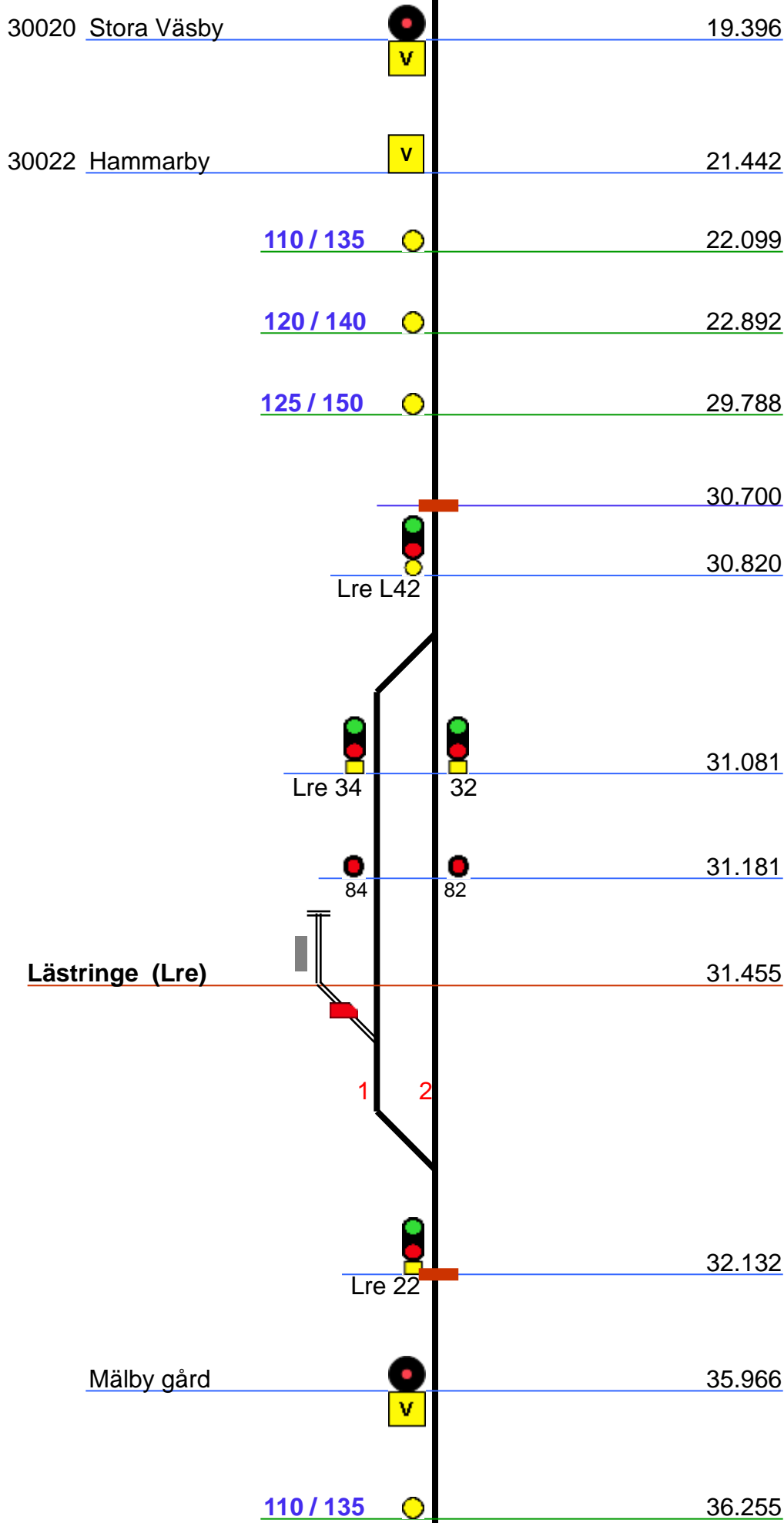


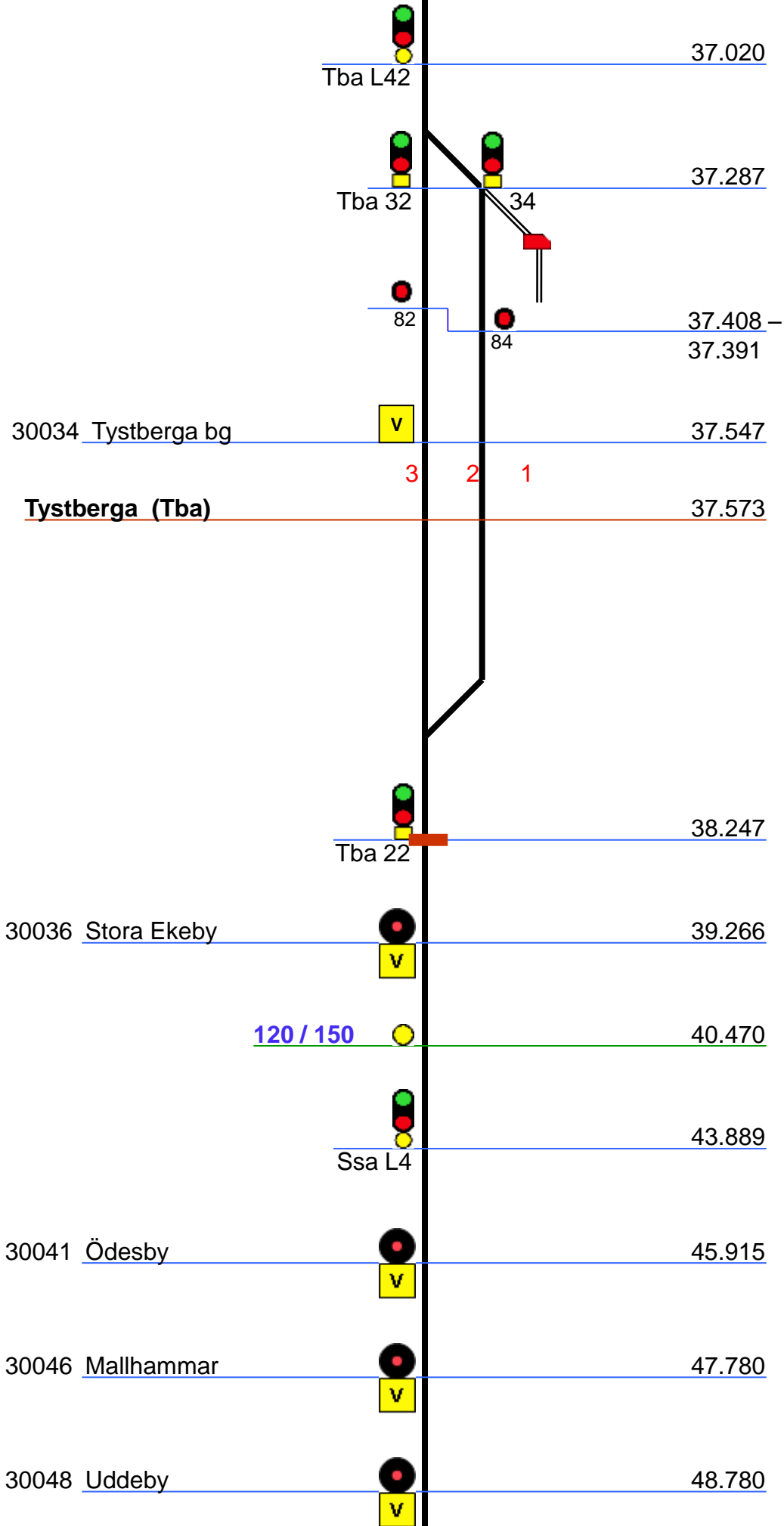






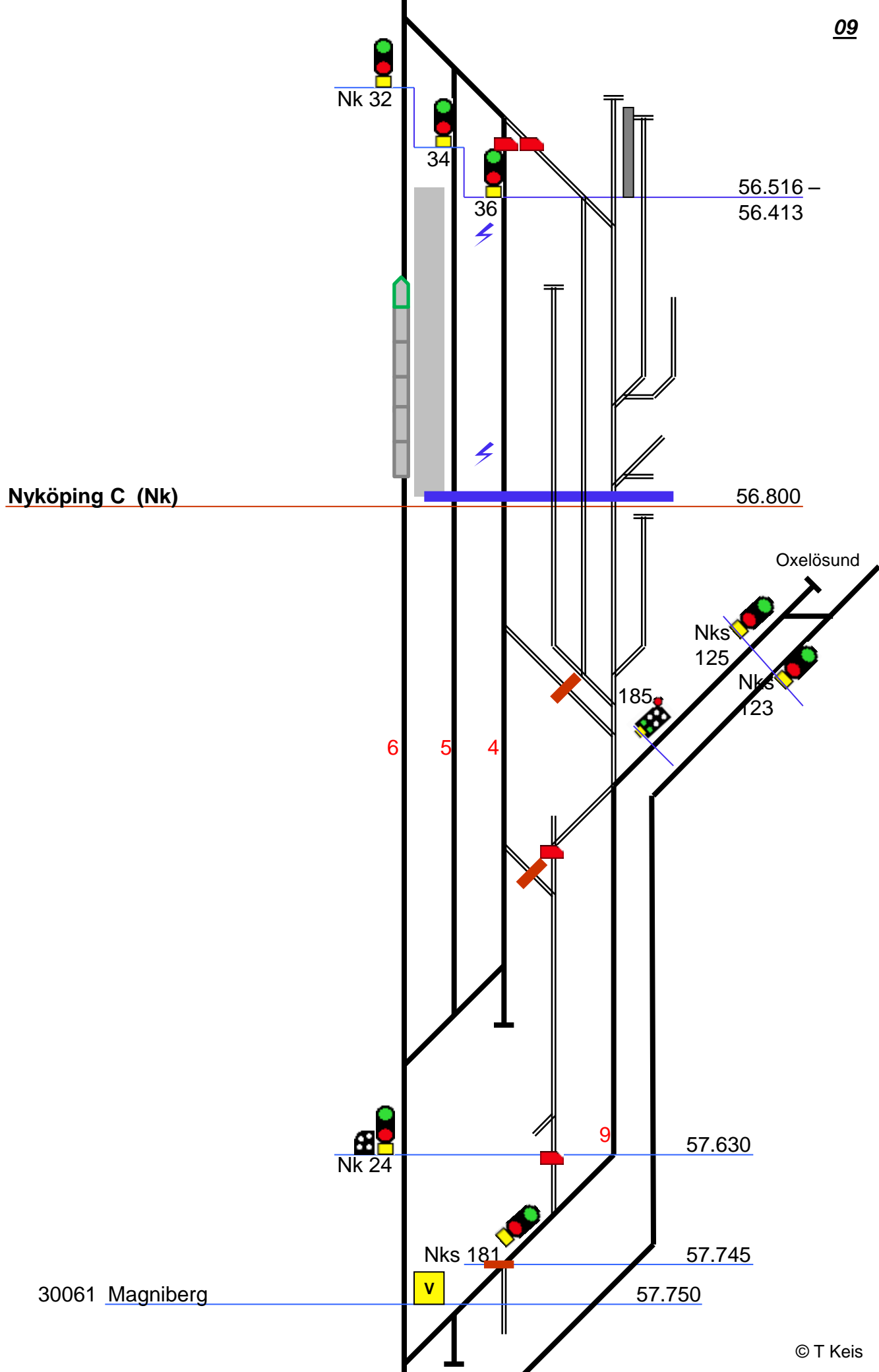


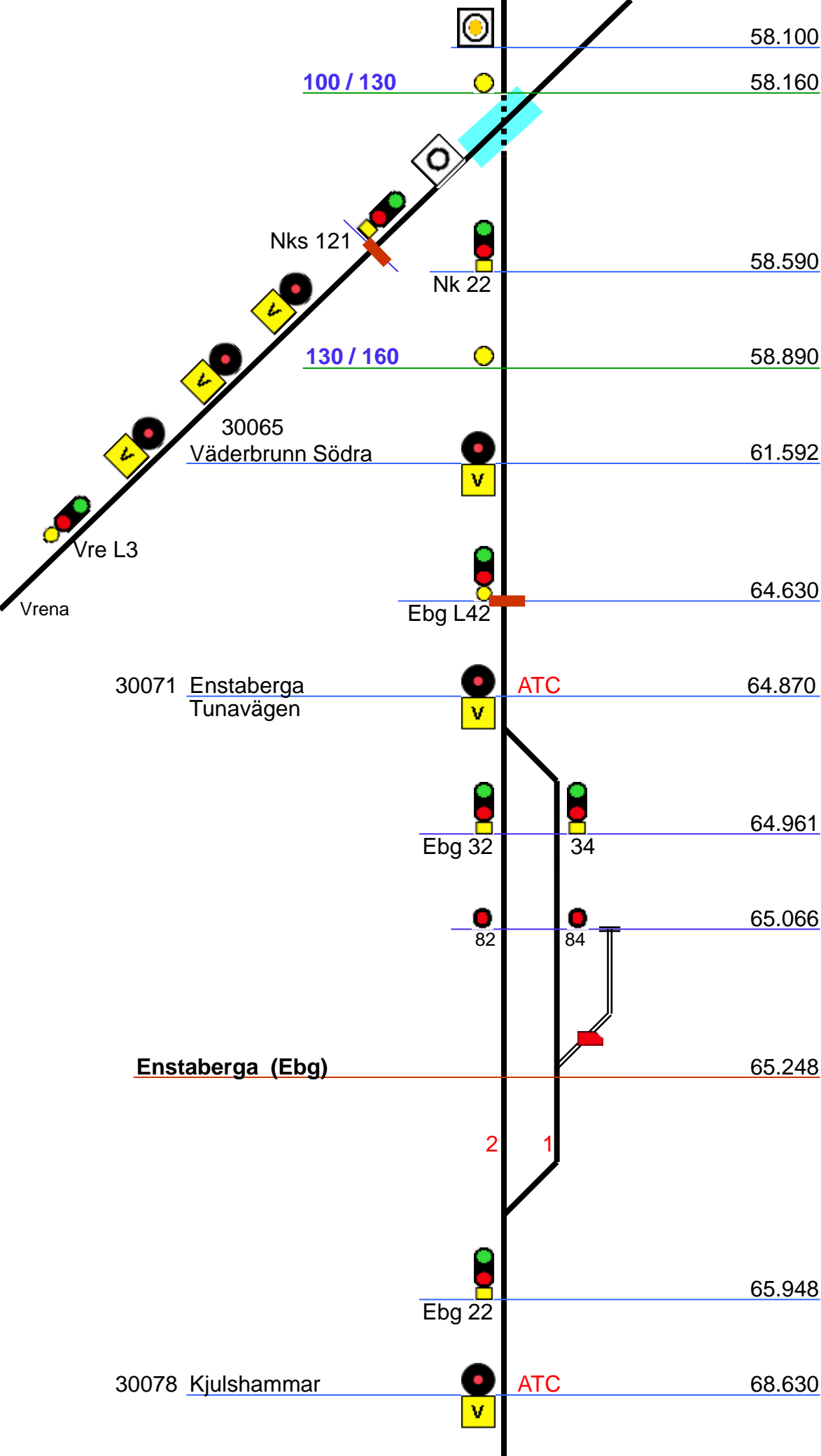


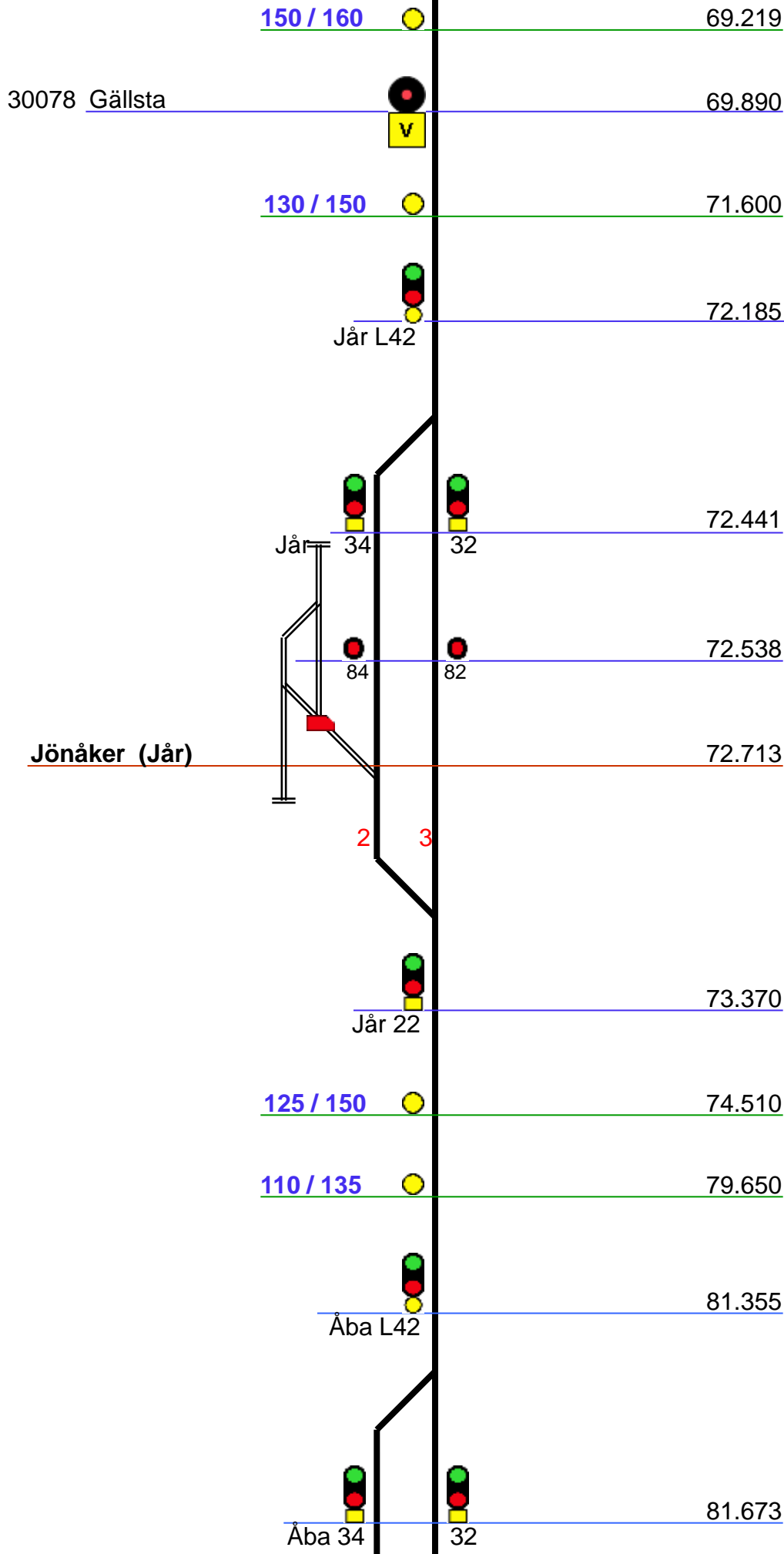


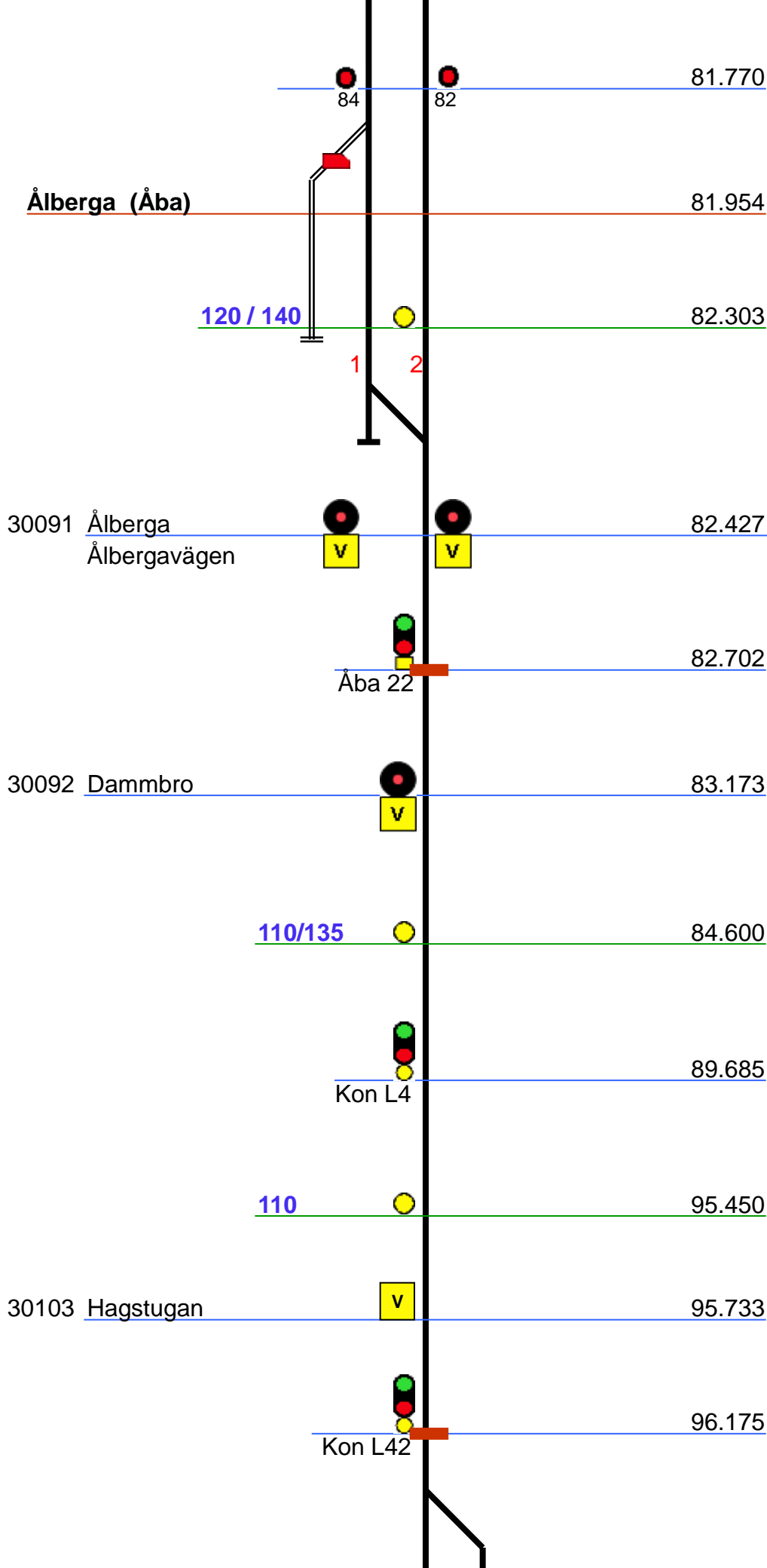


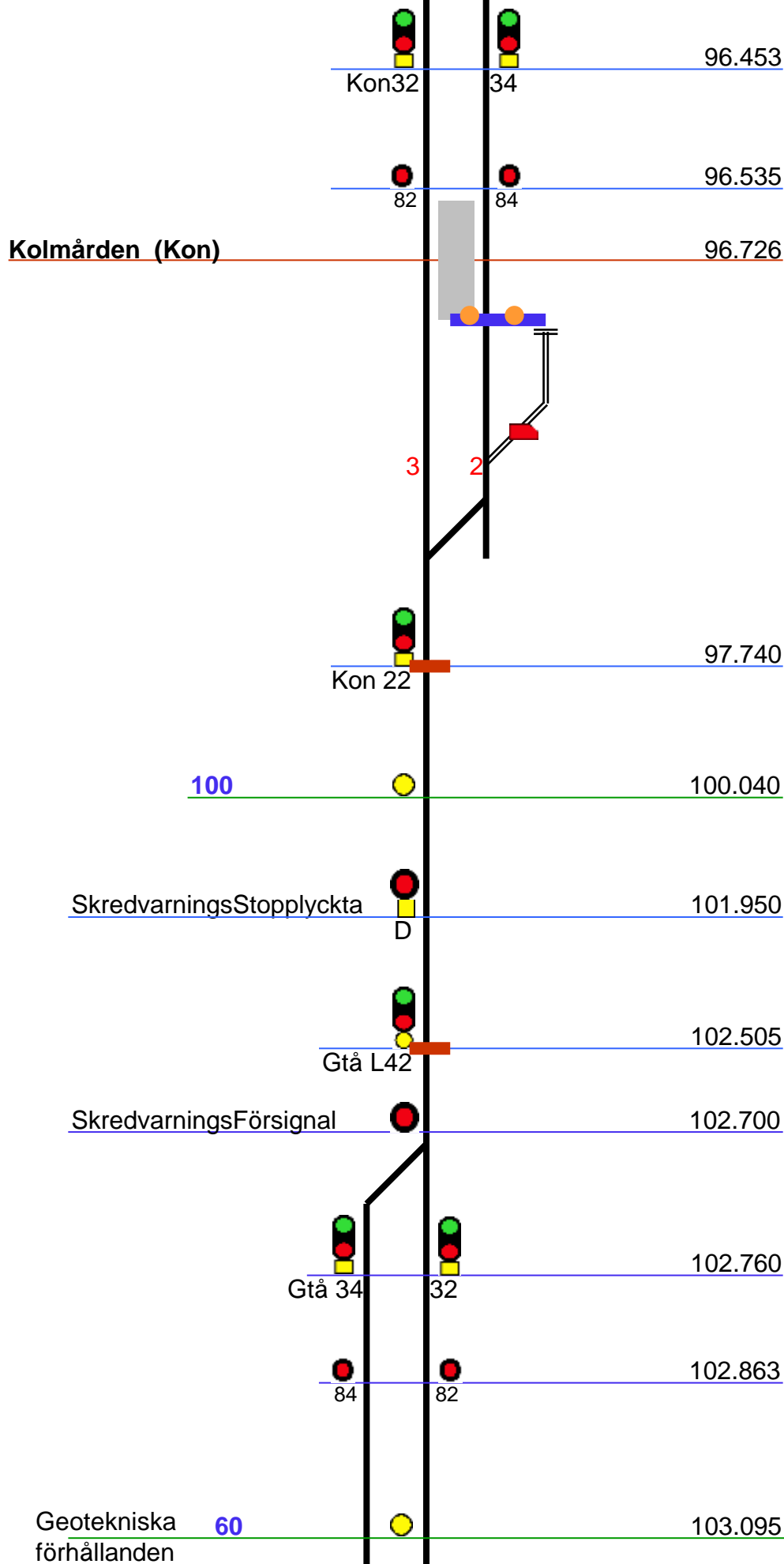


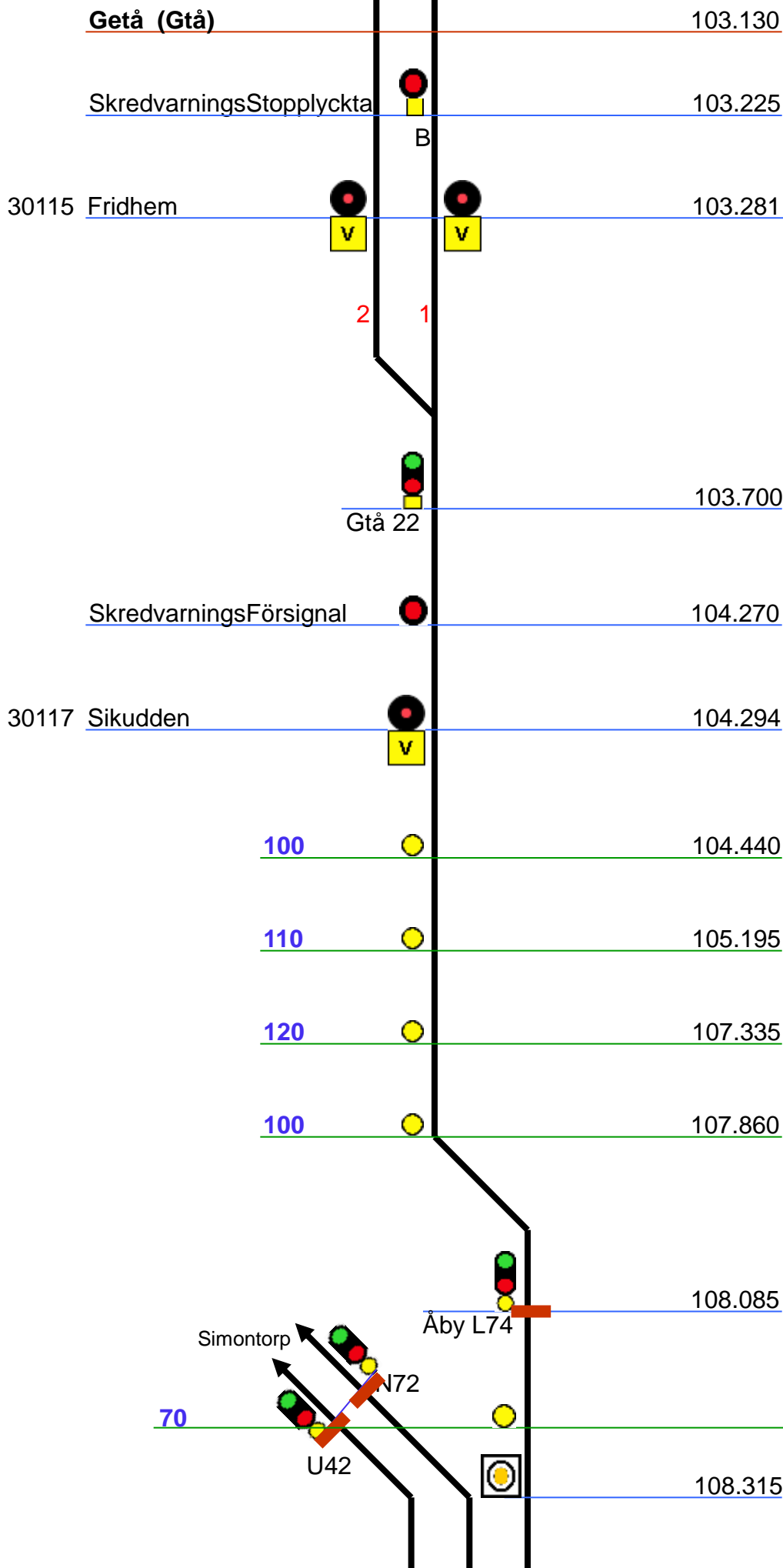


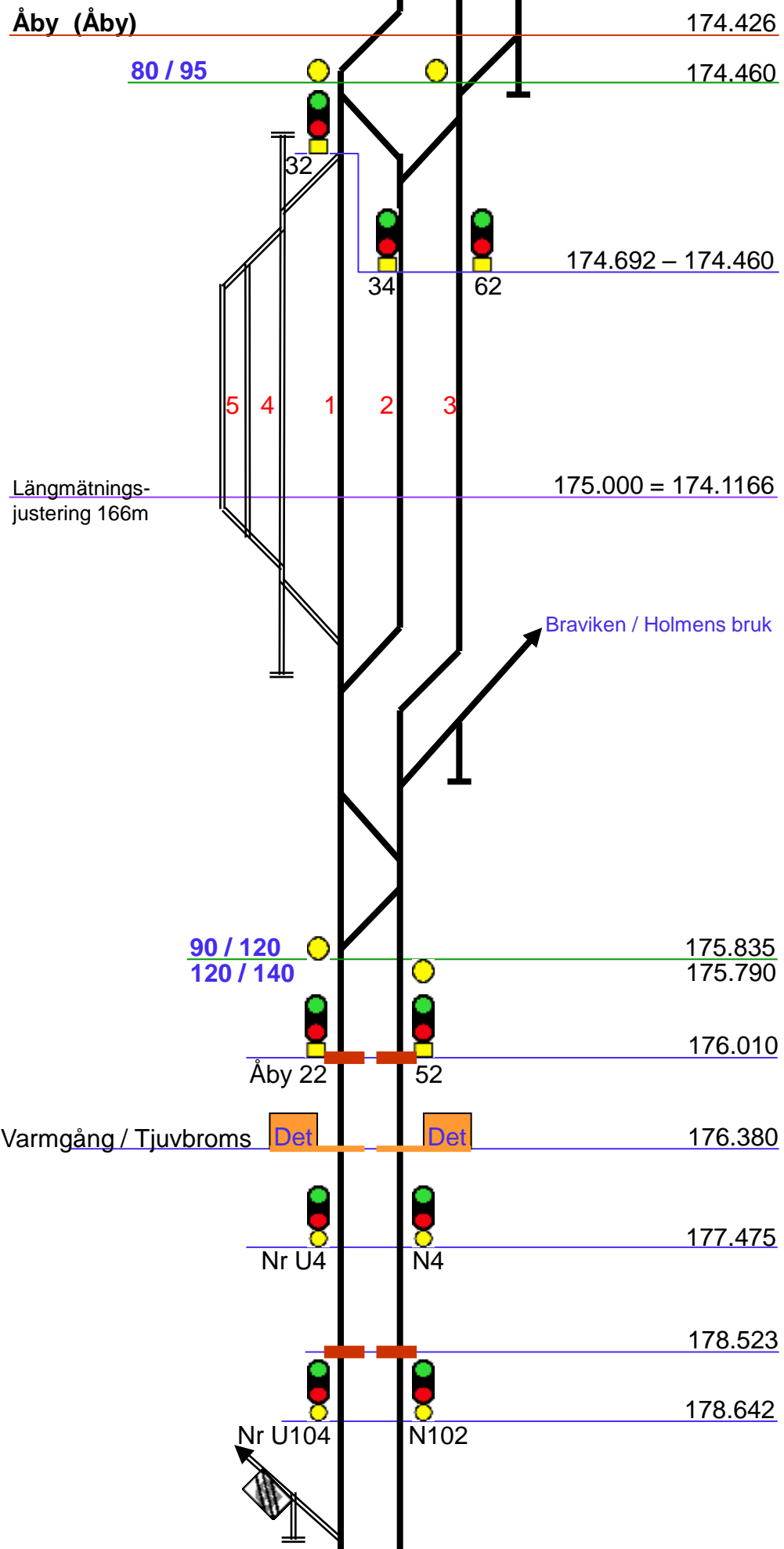




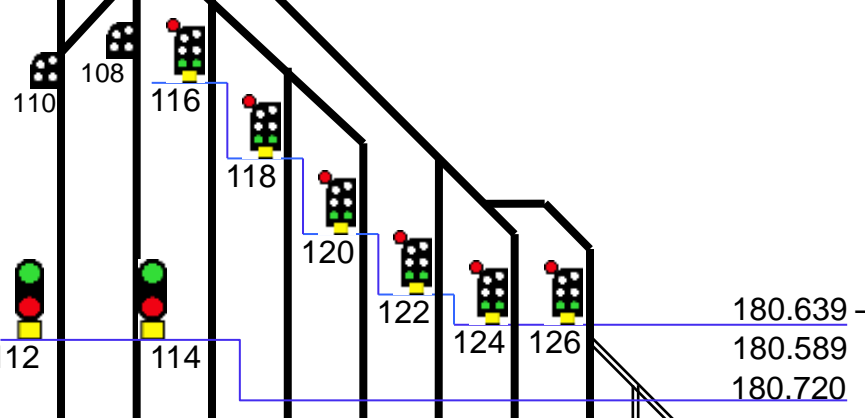
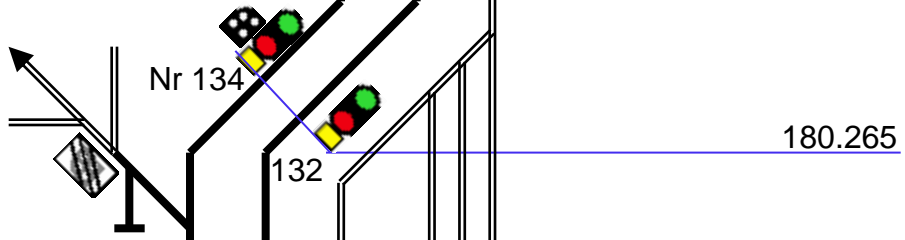










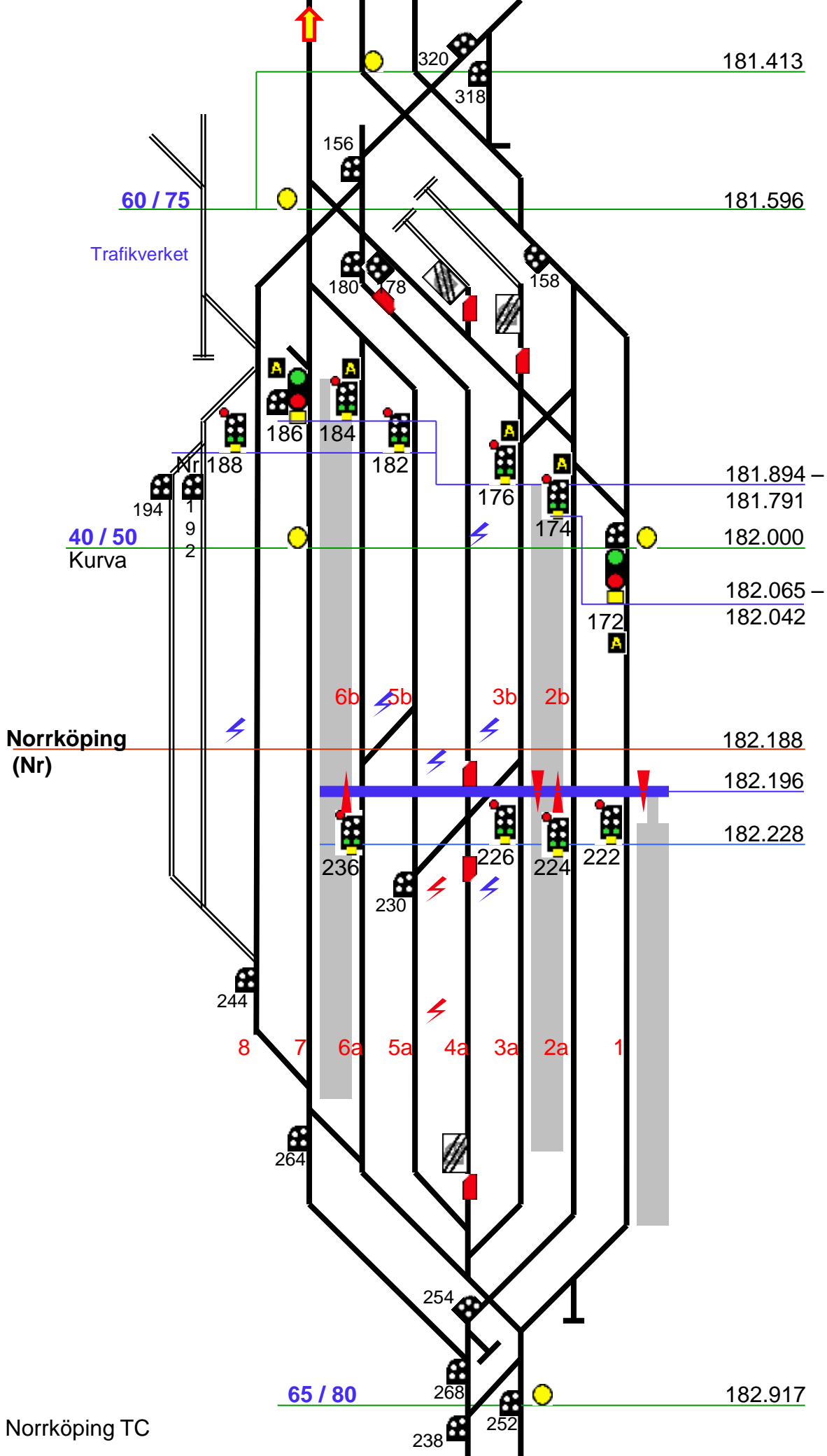


21 22 23 24 25 26 27 28 -35

140 / 180

181.070





Trafikverket

60 / 75

40 / 50  
Kurva

Norrköping  
(Nr)

Norrköping TC