

**Eldsberga (Ea)**

163.728

81

83

Ea 21

51

163.043

Hd N7

U7

161.443

200

161.000

Hd N5

U5

159.684

Hd N3

U3

158.228

Malmö DLO

Hd N1

U1

156.690

Industri

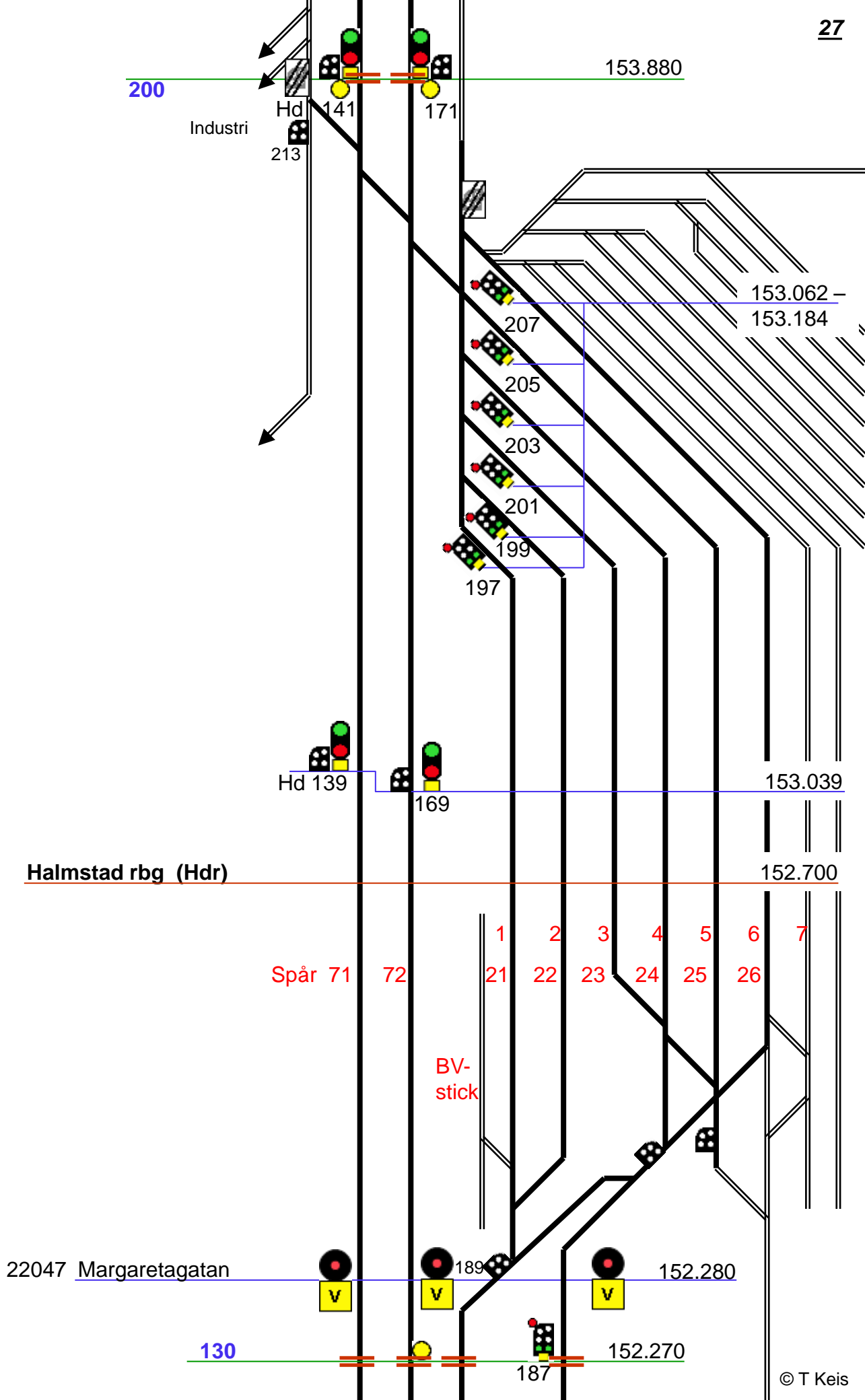
**Kistinge (Kst)**

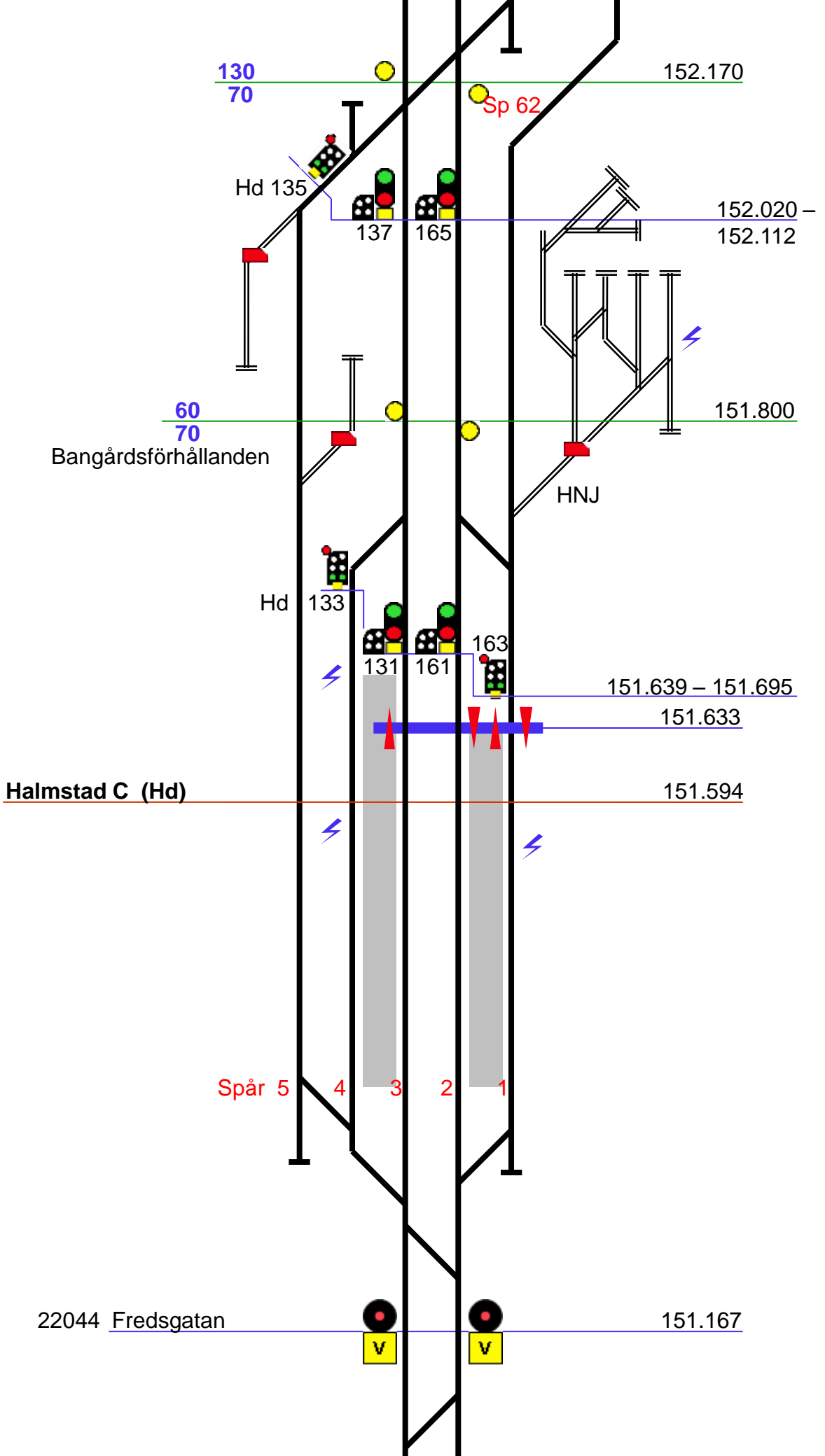
156.300

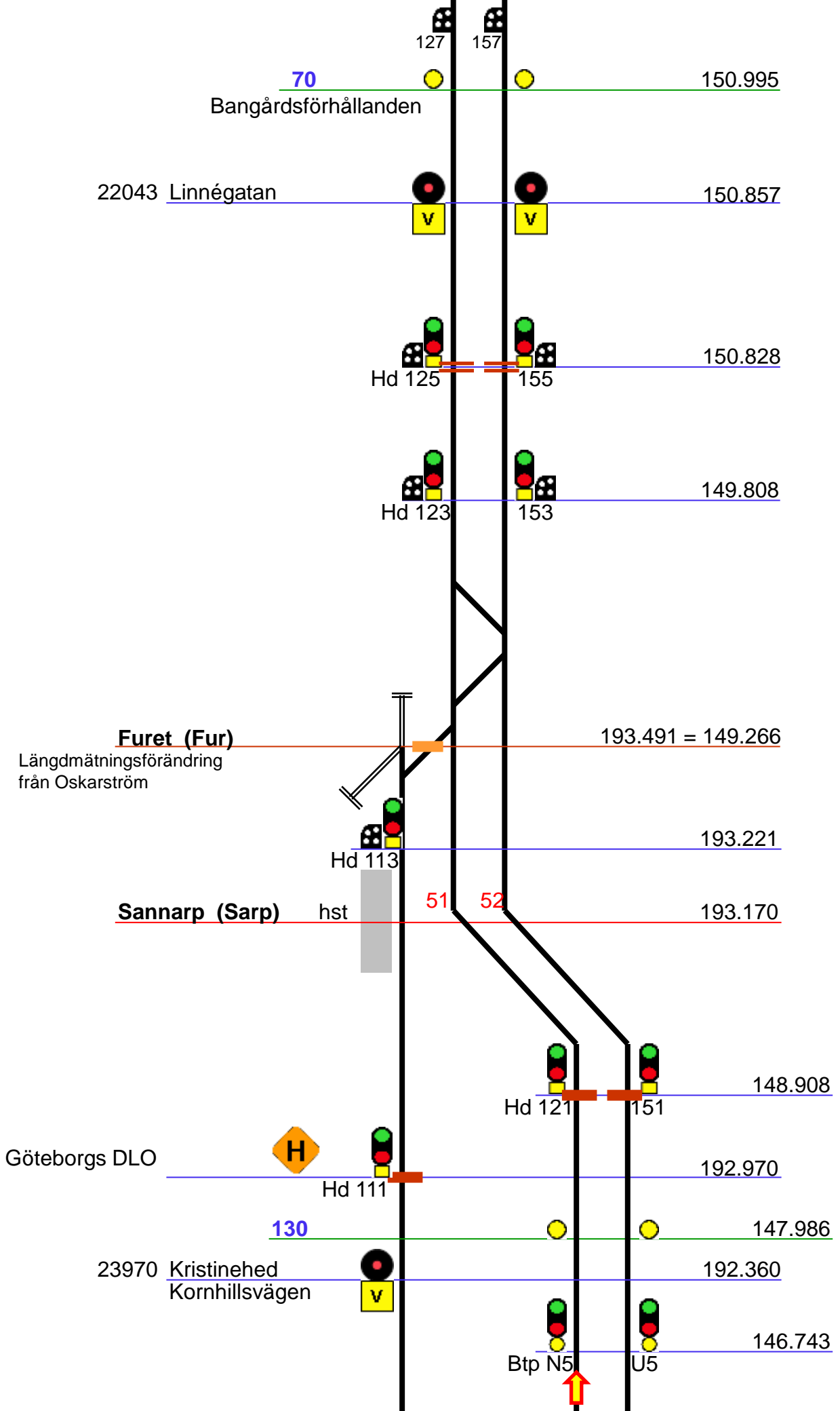
143

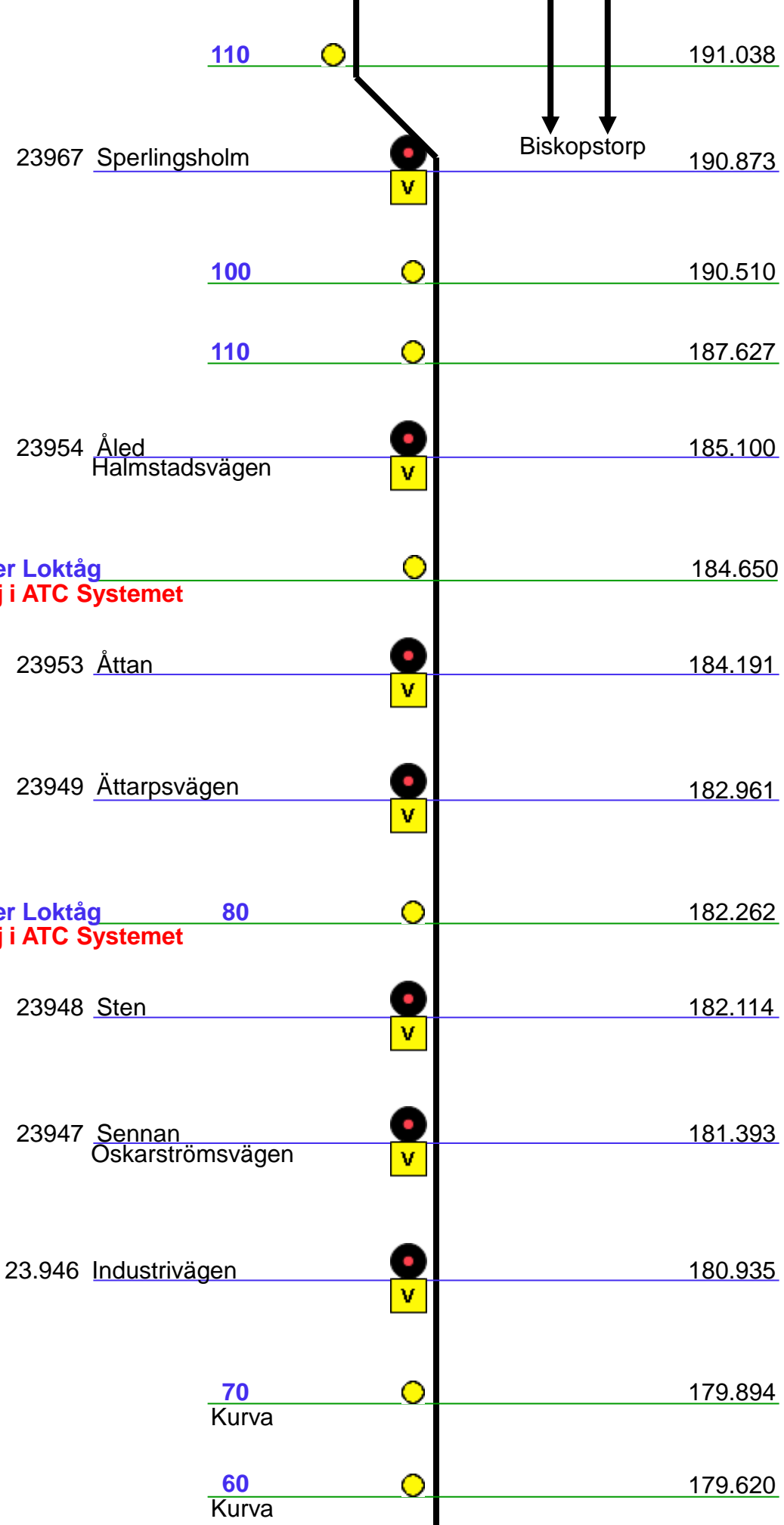
173

Industri



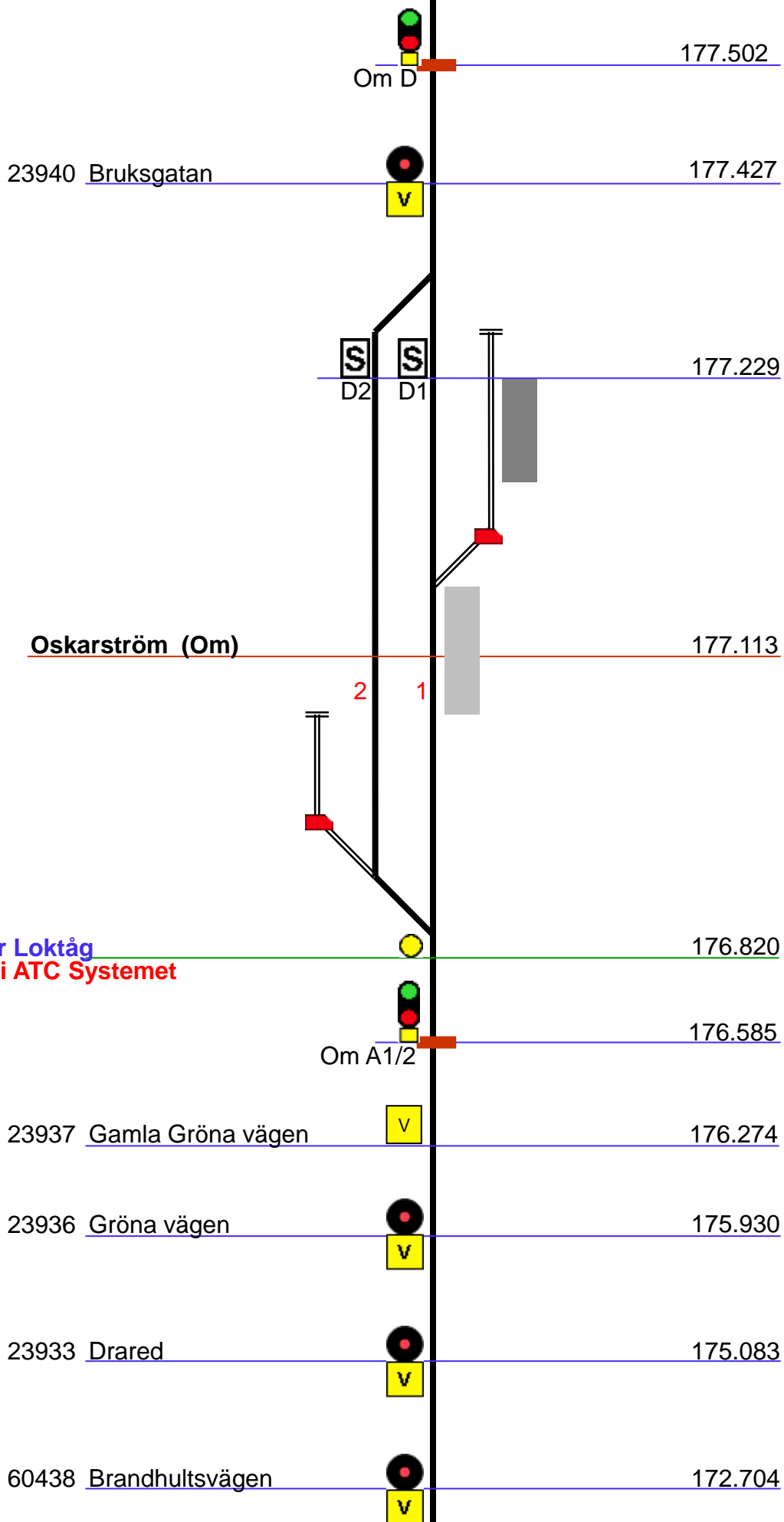




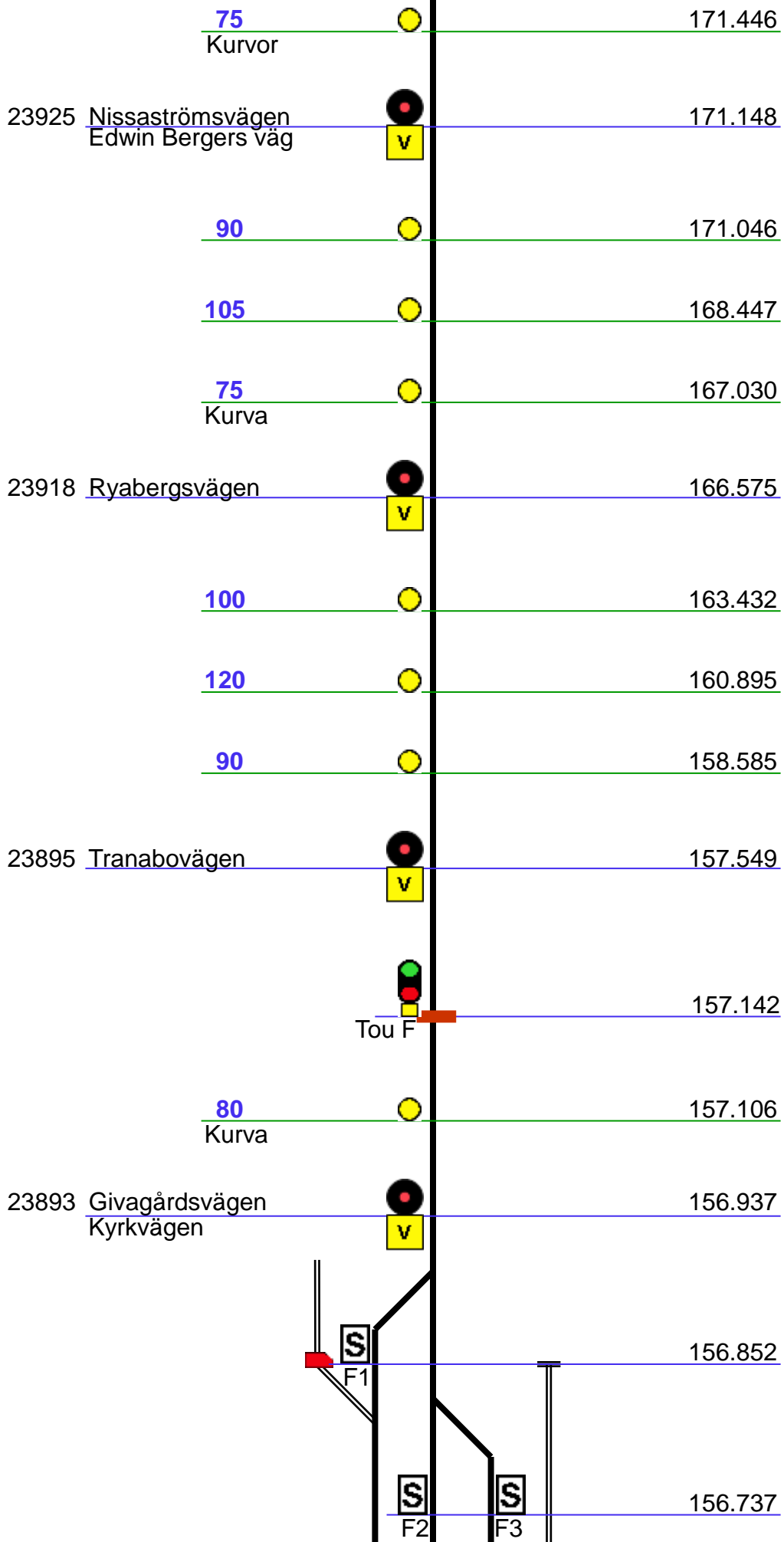


80 Gäller Loktåg  
 Ingår Ej i ATC Systemet

70 Gäller Loktåg  
 Ingår Ej i ATC Systemet



70 Gäller Loktåg  
Ingår Ej i ATC Systemet



23892 Torups bangård norr  
Bosgårdsvägen

156.577

1 2 3

60  
Kurva

156.210

Tou A1/2

156.110

23890 Ön

156.047

Hyltbebruk ← Tou H

40  
ATC Slutar

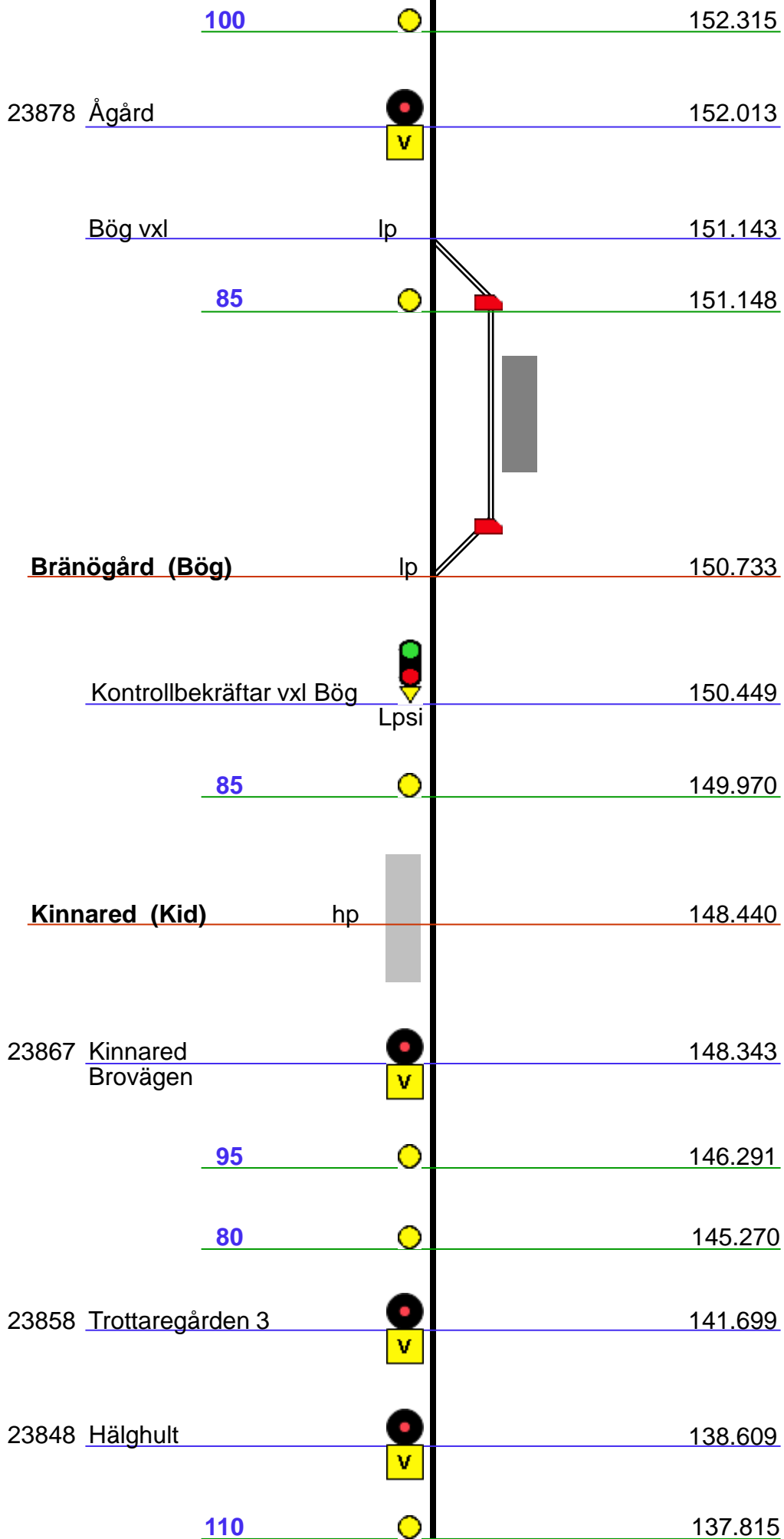
Tou D1/2

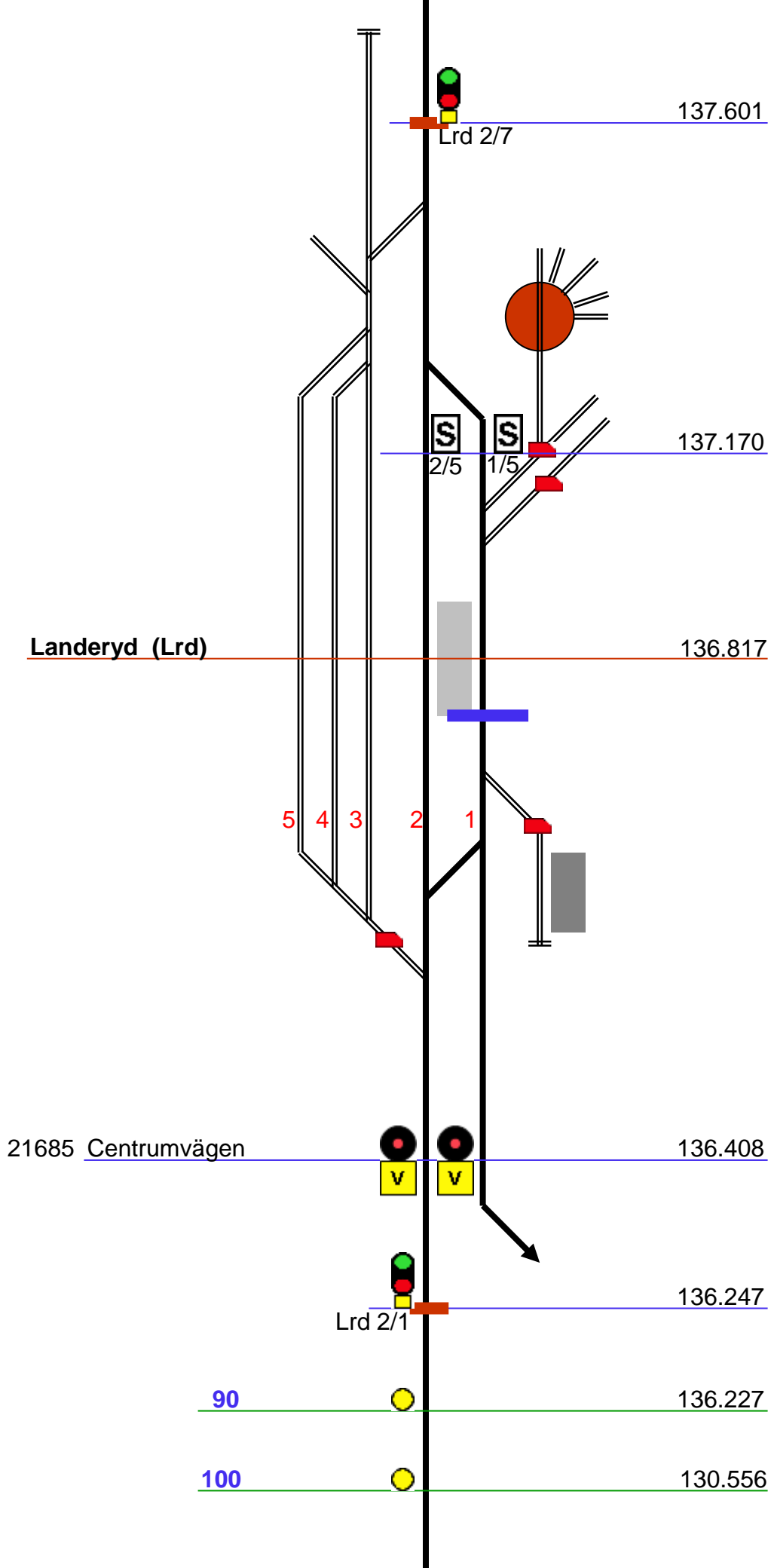
155.191

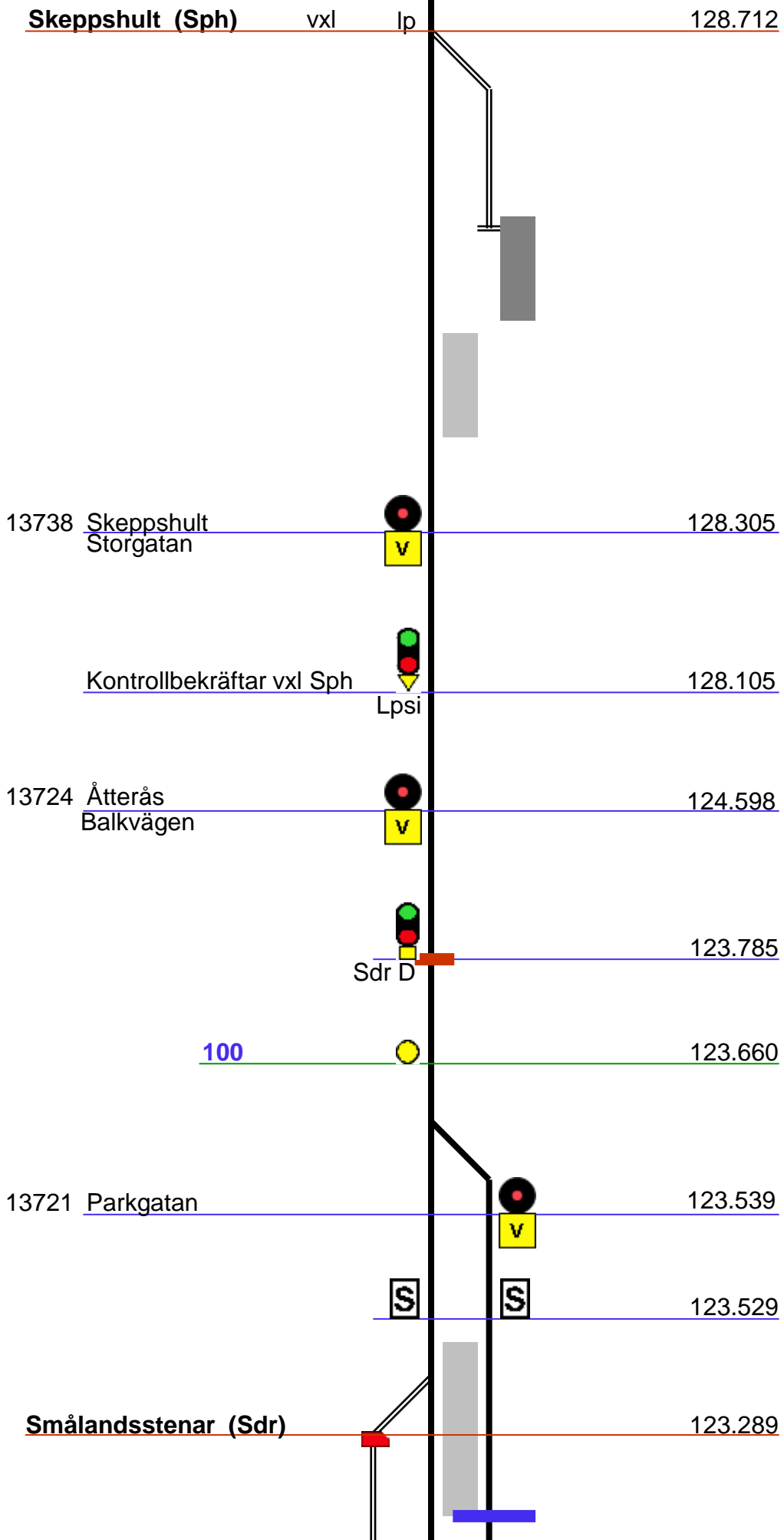
90

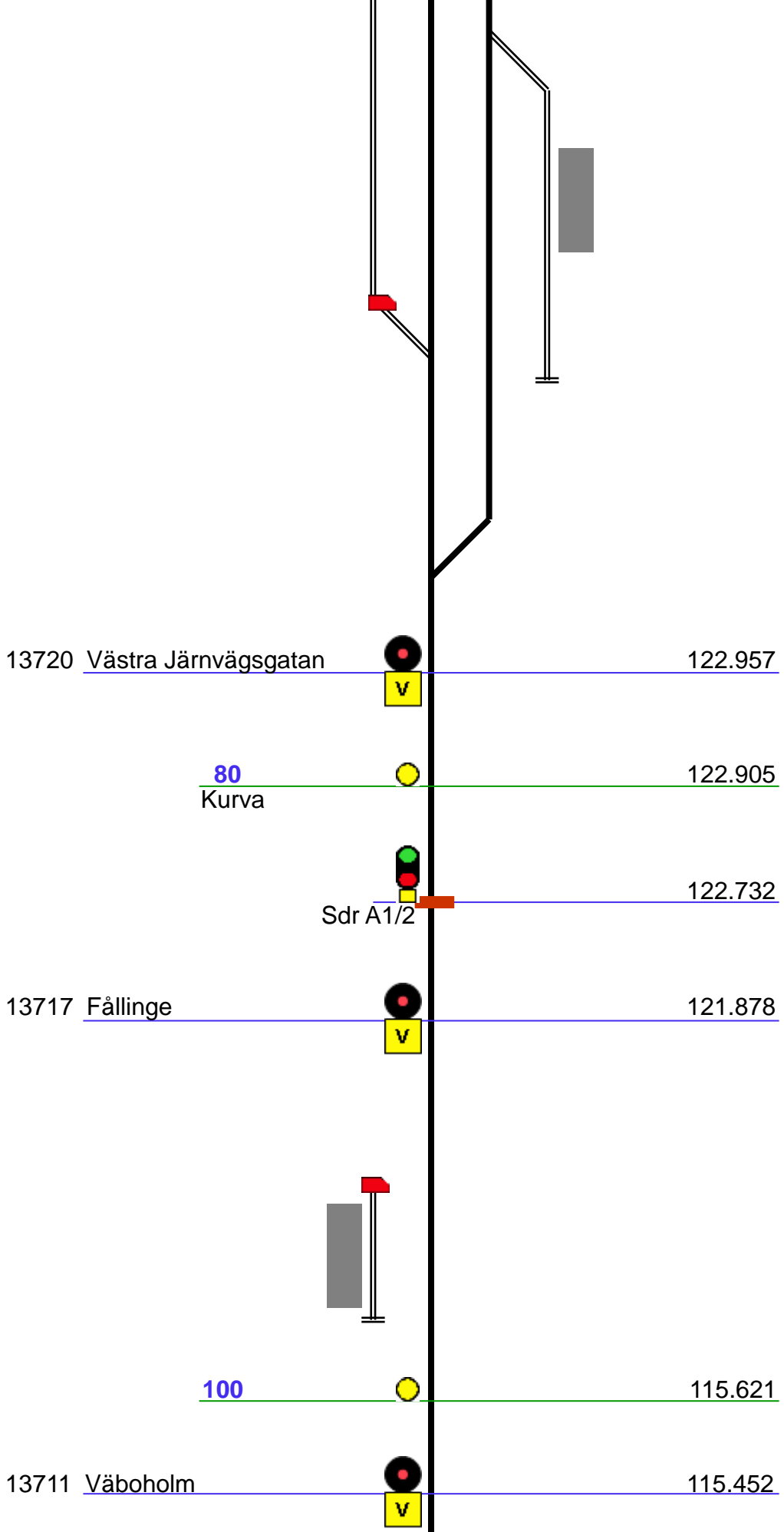
154.347

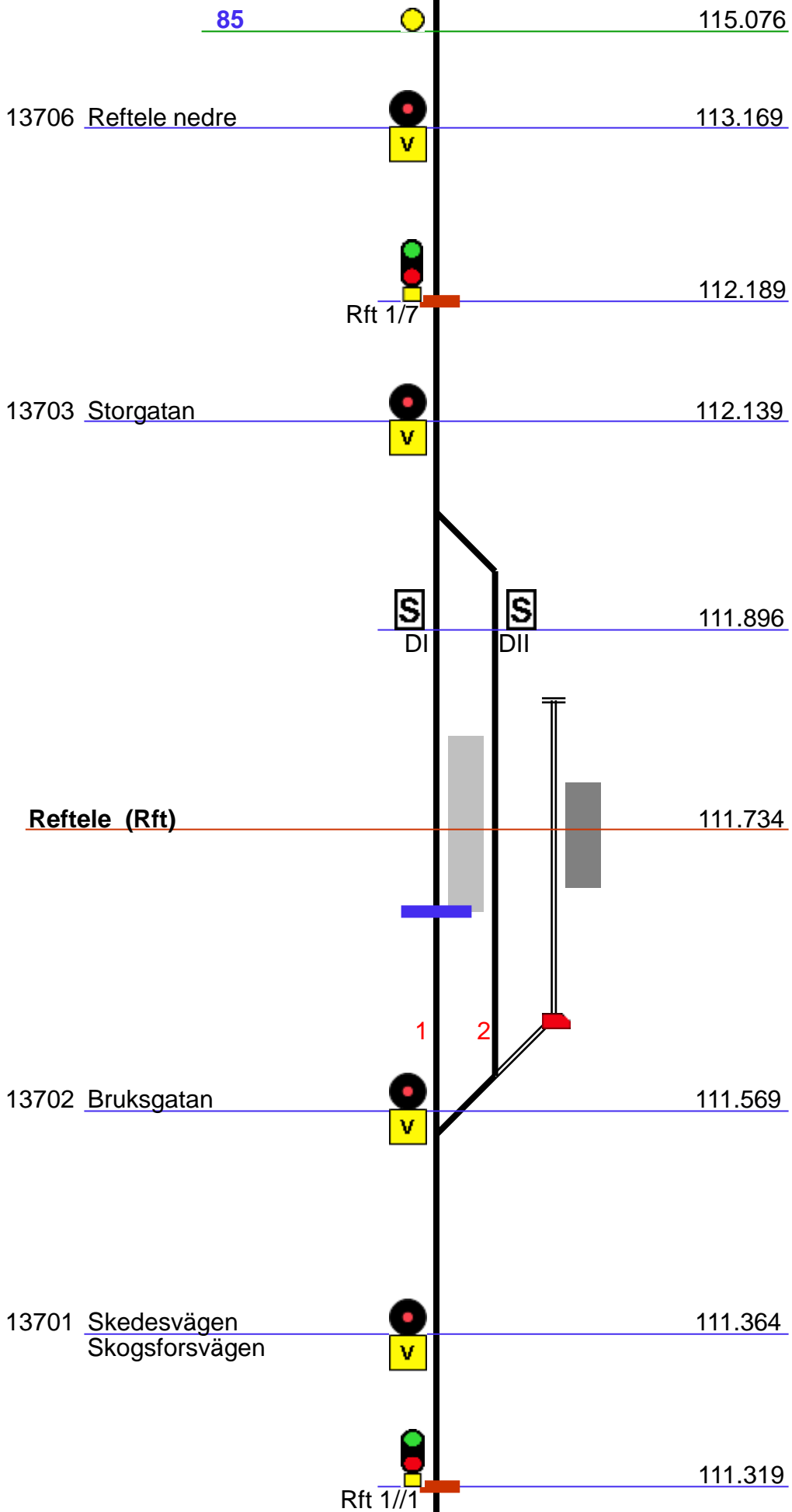


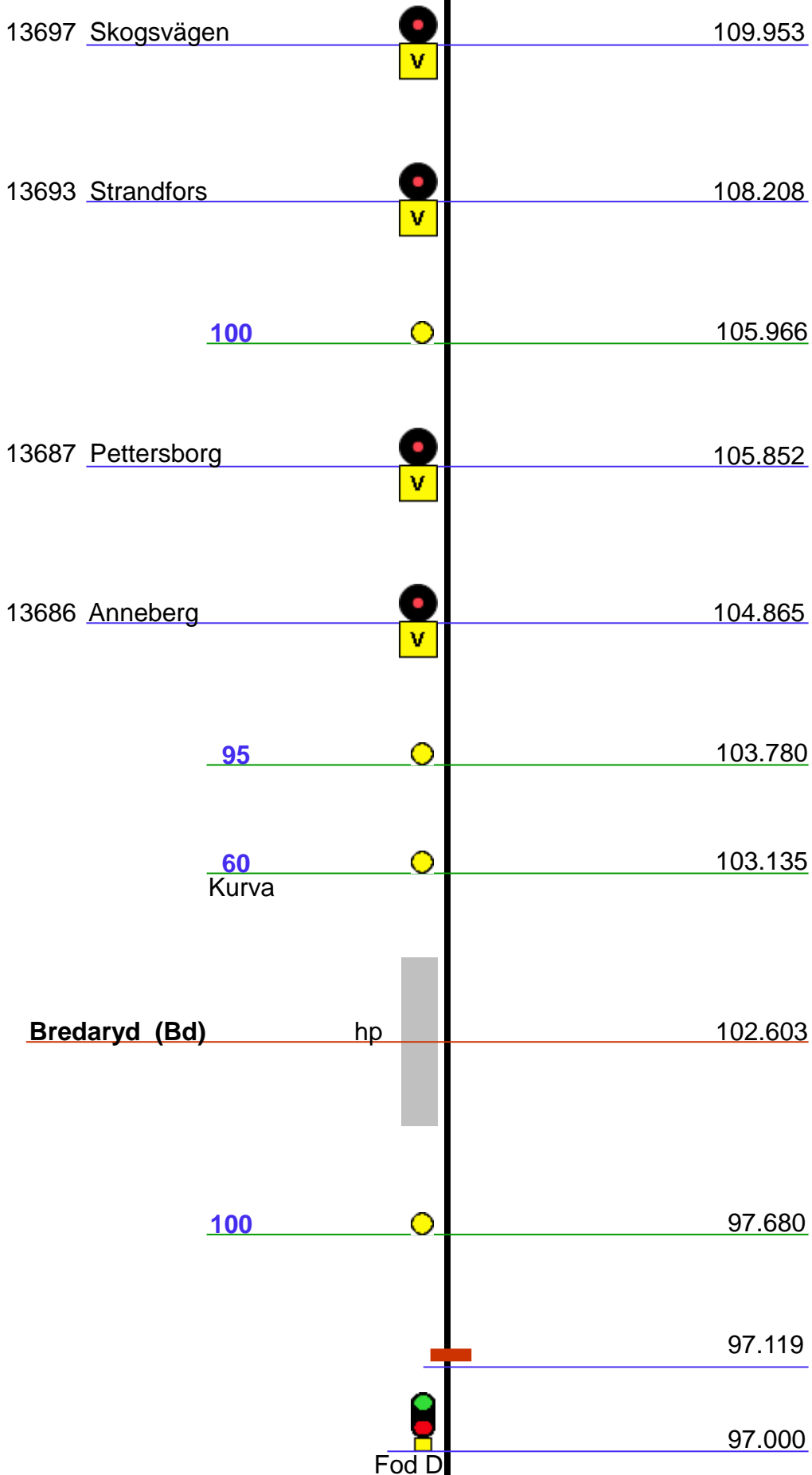




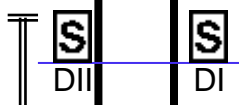








13671 Brogatan 96.818




96.746

Forsheda (Fod)

96.593

13670 Älforsvägen  
Galvanovägen



2



1

96.374



Fod A 1/2

96.012

Gäller Stax D  
Ingår EJ i ATC-systemet

70



95.460

80





95.420



Gäller Stax D  
Ingår EJ i ATC-systemet

40



95.410



13661 Kärda  
Kärdavägen  90.894  


13651 Sörsjö  86.618  


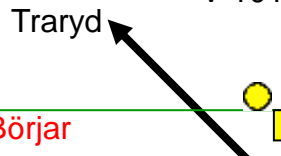


**100**  84.585



**70**  
Kurva  83.860

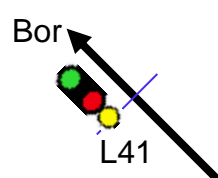

 83.766

13641 Korsgårdsvägen  83.450  


  83.276  
V 101

Traryd   
**100**  
ATC Börjar  83.216  


13636 Uddebovägen  82.305  


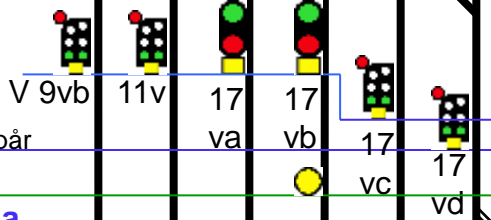
Bor   
 81.365  
L41 V 1v

**80**  81.248



30 Mot Alvesta  
fr sp 5 & 6

172.310



172.272 – 172.346  
81.027 – 81.101

från sidospår

172.256

30 mot  
Forsheda

81.027

Tågfärdvägs Slutpunkt  
Stoppbock

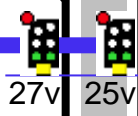
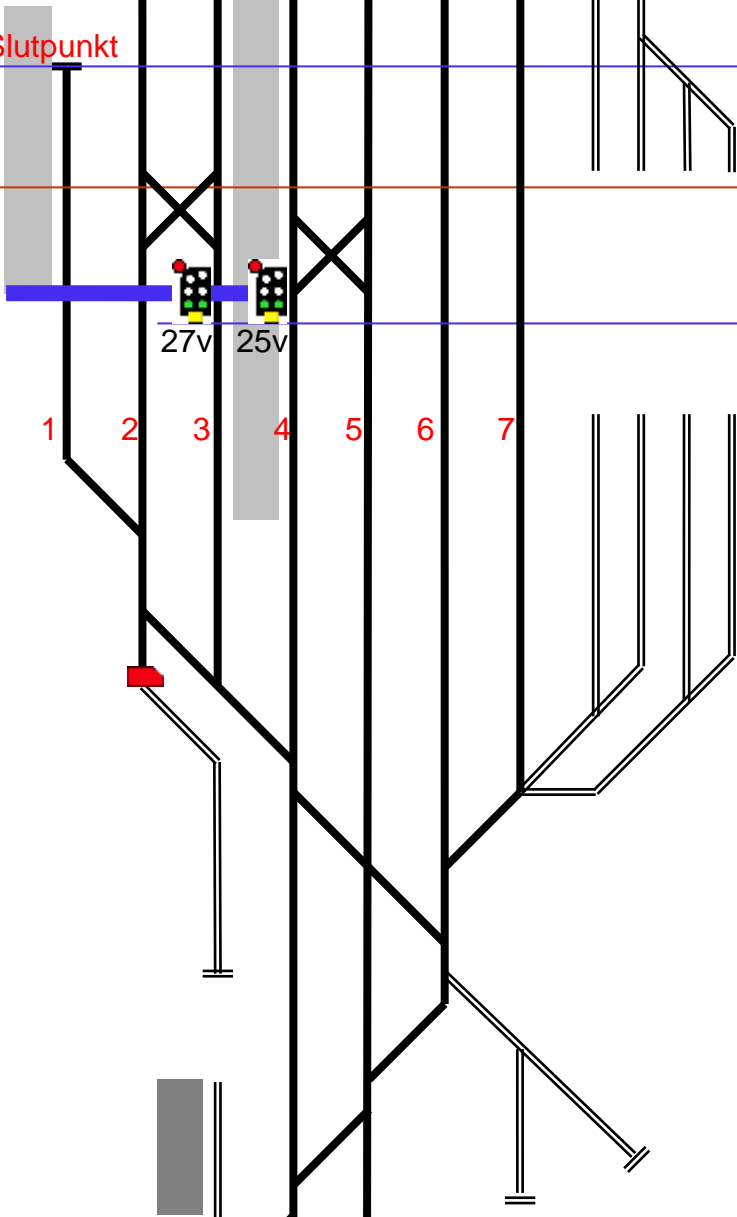
172.190

80.936

Värnamo (V)

172.142

80.888



172.106

80.852

1 2 3 4 5 6 7

80  
ATC Slutar

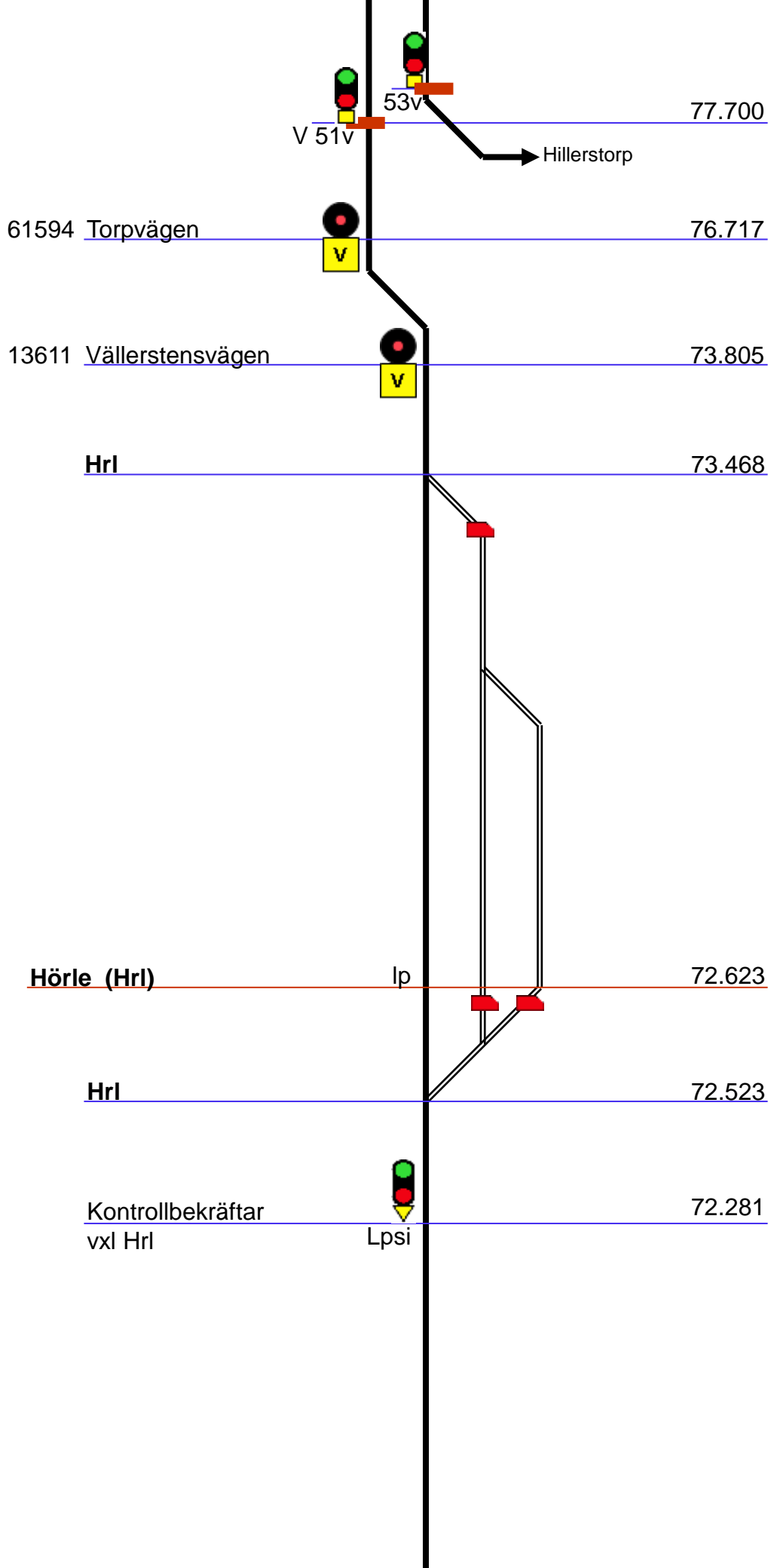
79.455

Malmö DLO

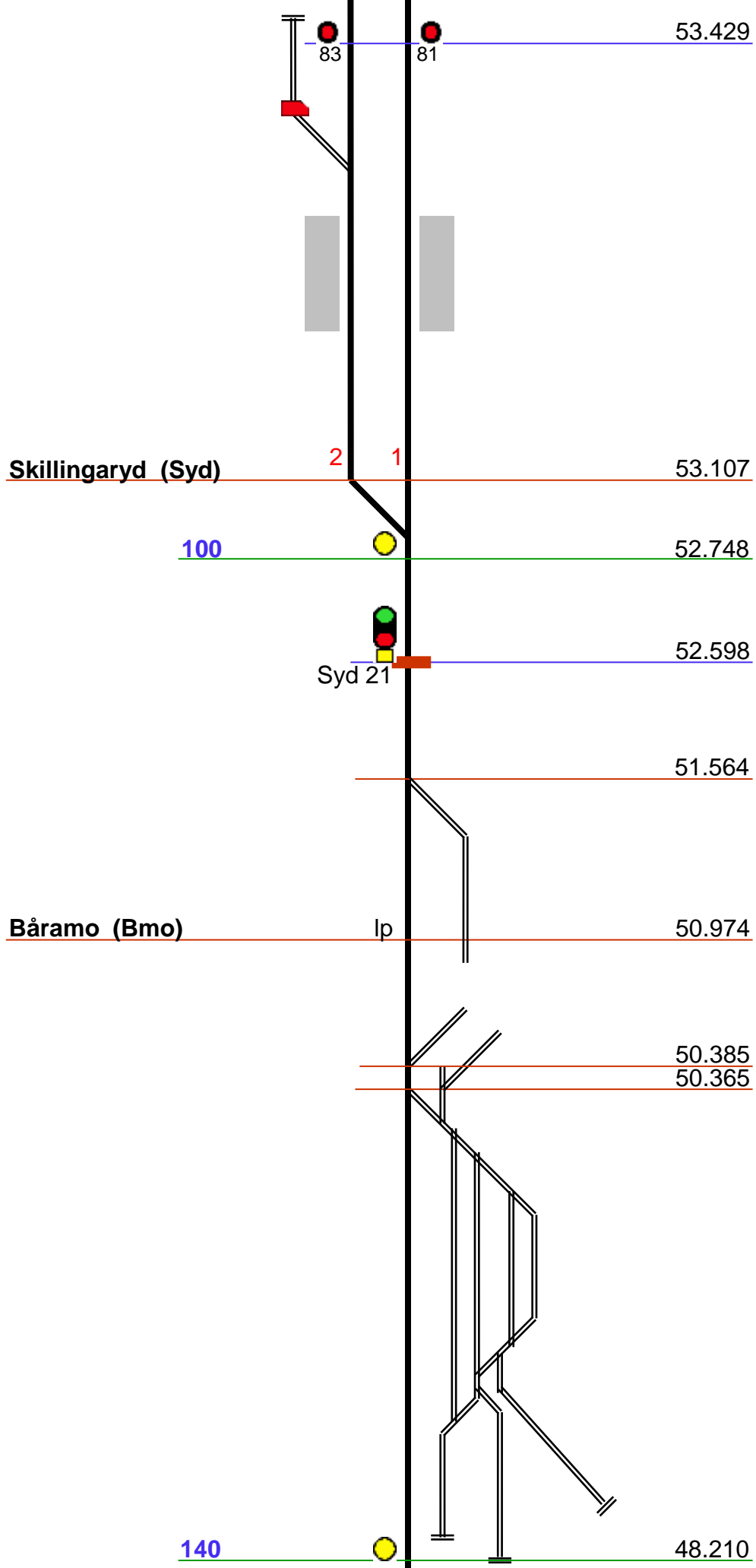


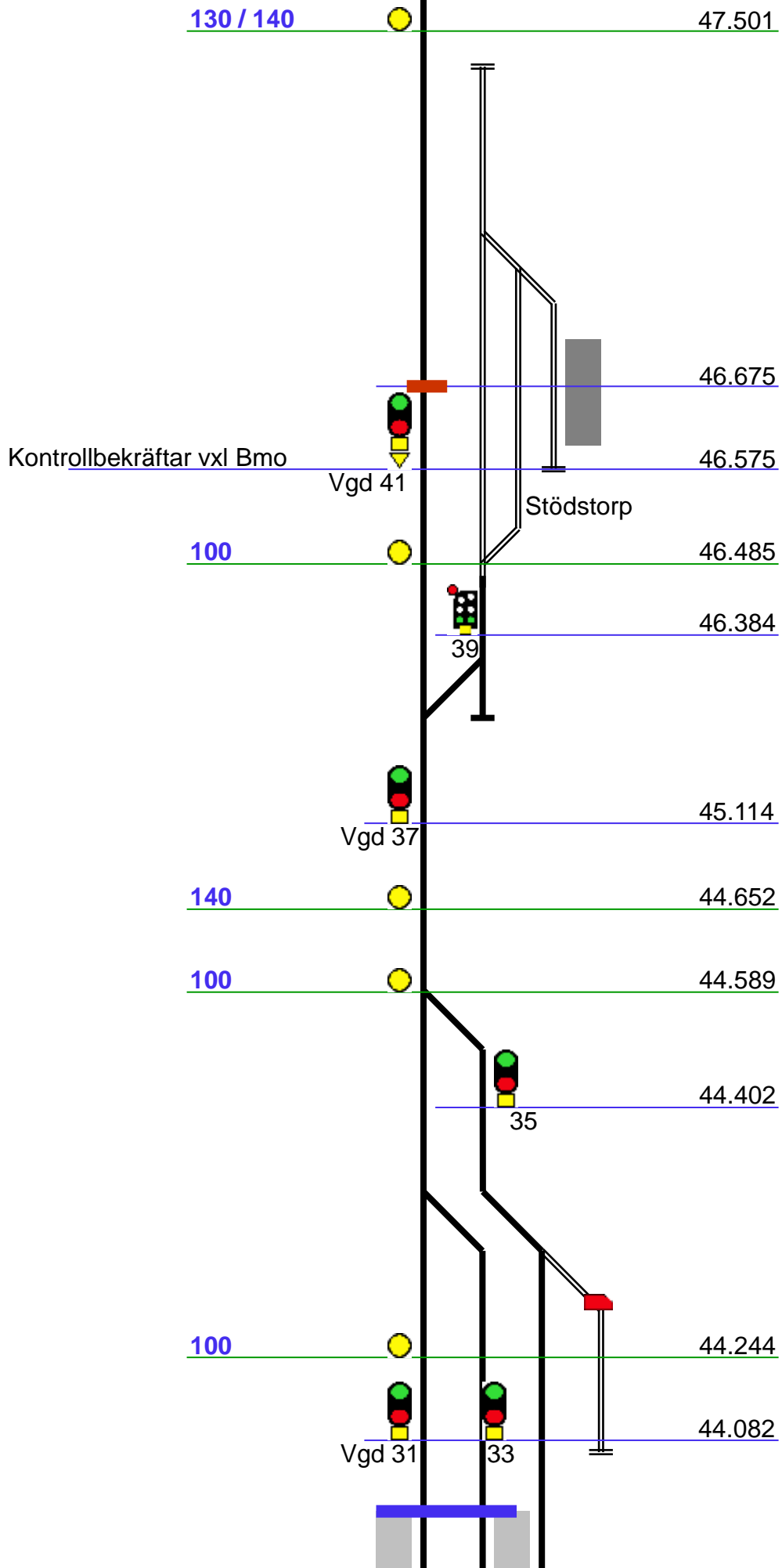
79.655

170.551









Vaggeryd (Vgd) 43.935

1 2 3

13070 Storgatan 43.802

Längdmättningsförändring från Måp vx1 28 38.238 = 43.782

Ödestuguvägen 37.926

Industri

Vgd 23 37.899

13566 Håkan Trulssons väg 43.169

40 37.867

Vgd 21 43.116

Gärahovsleden 37.418

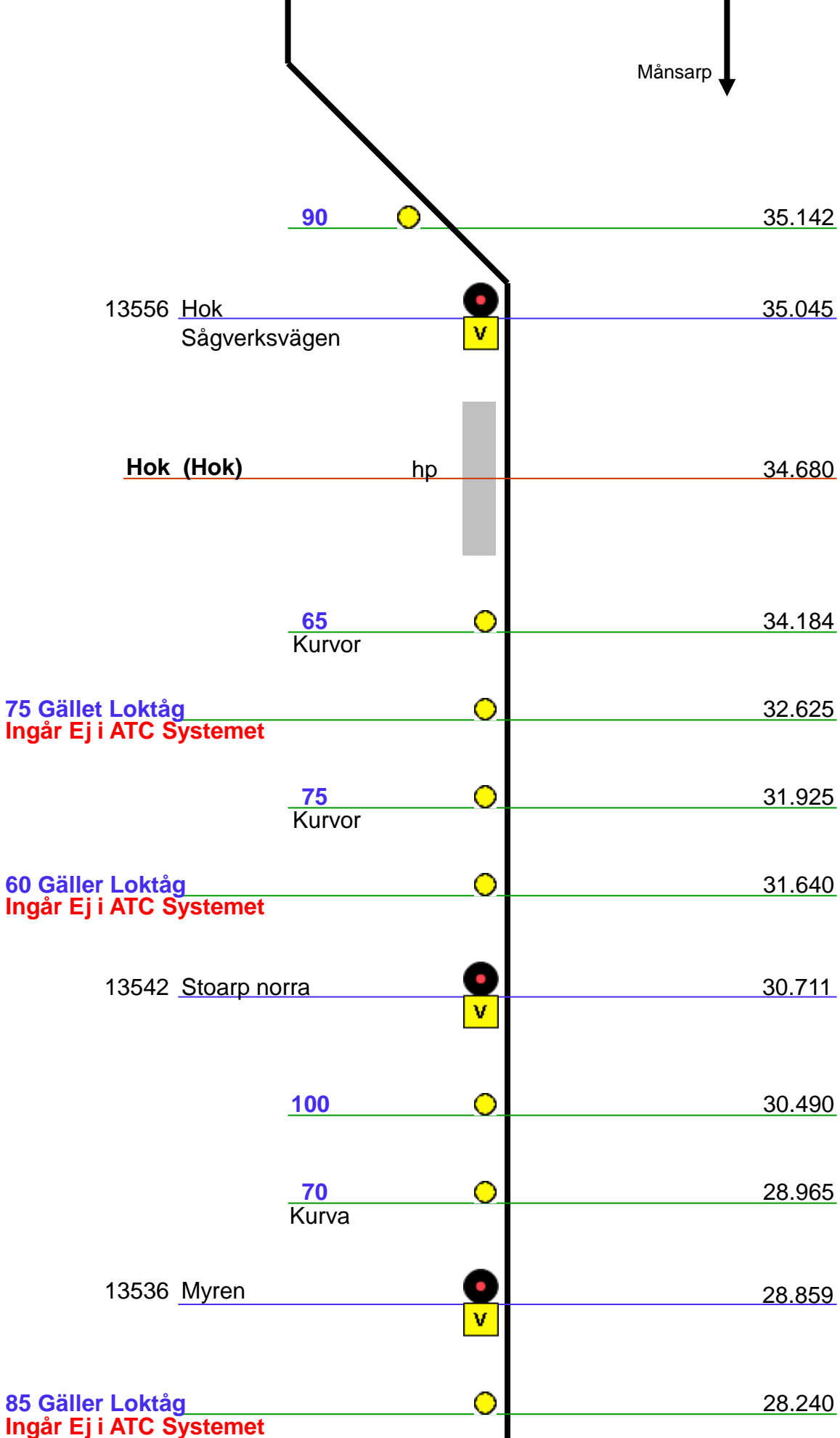
100 43.022


13561 Lussebo 38.267 Byarum (Bym) hp 34.030

115 / 125 37.457 Byarum 33.898

110 / 120 35.580

Månsarp ↓




13532 Söräng  27.701

60 Gäller Loktåg  
Ingår Ej i ATC Systemet


 27.200

85  26.310

80  26.000


13525 Västanå  25.545

85  23.500

13515 Hästerydsvägen  21.596

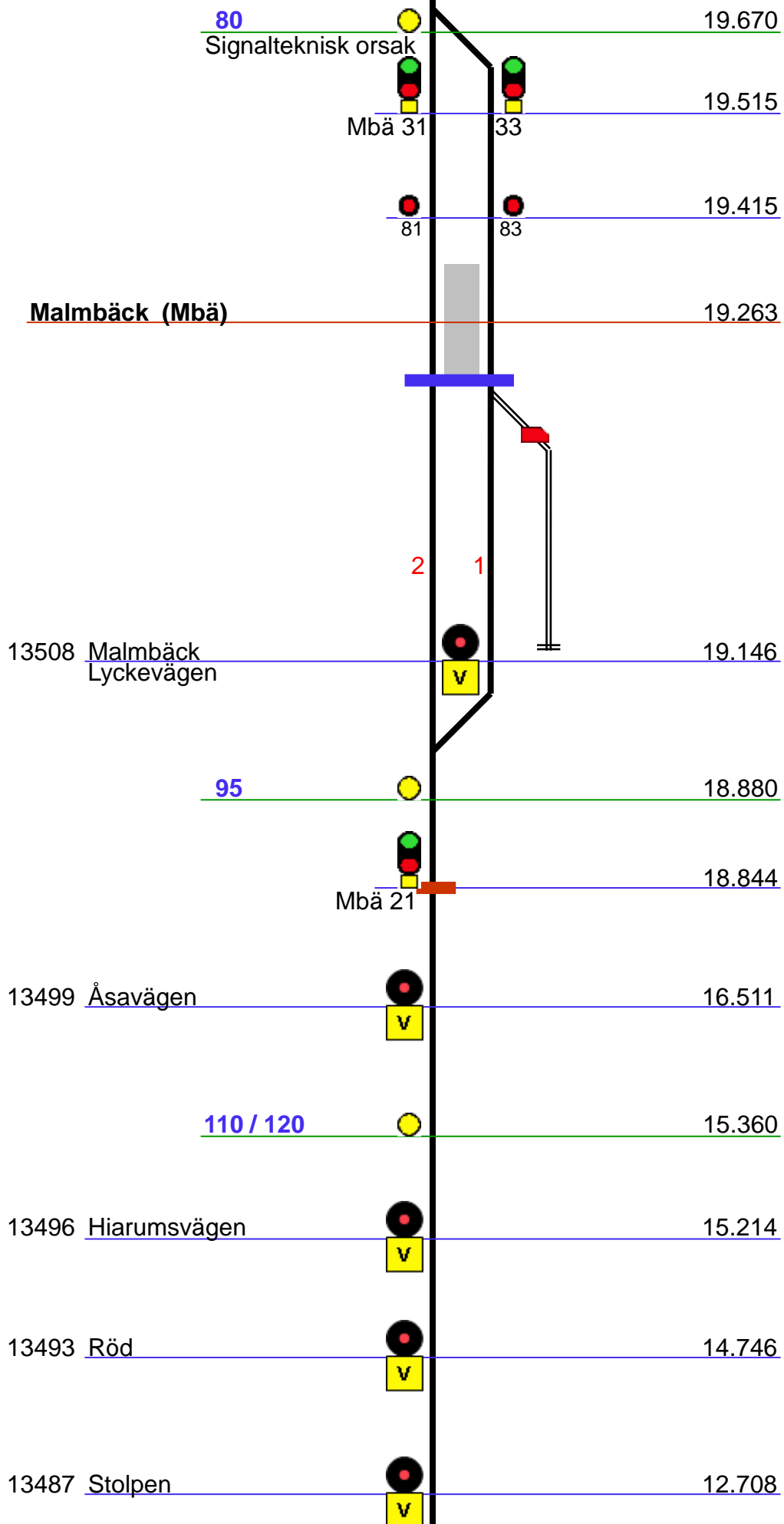
70  21.491

85  20.811

 Mbä 41 19.986

95  19.830





**Stolpen (Soe)**

