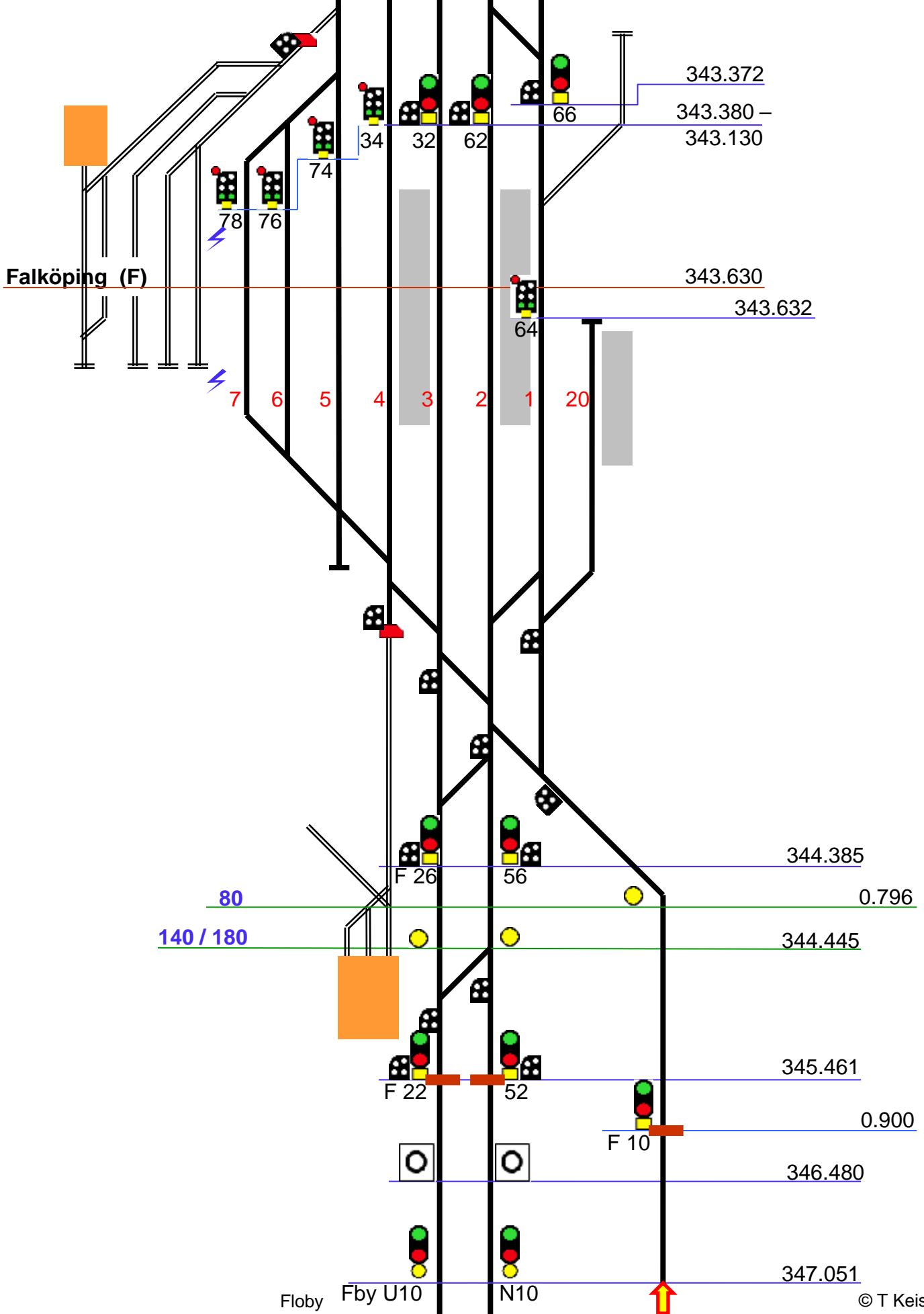


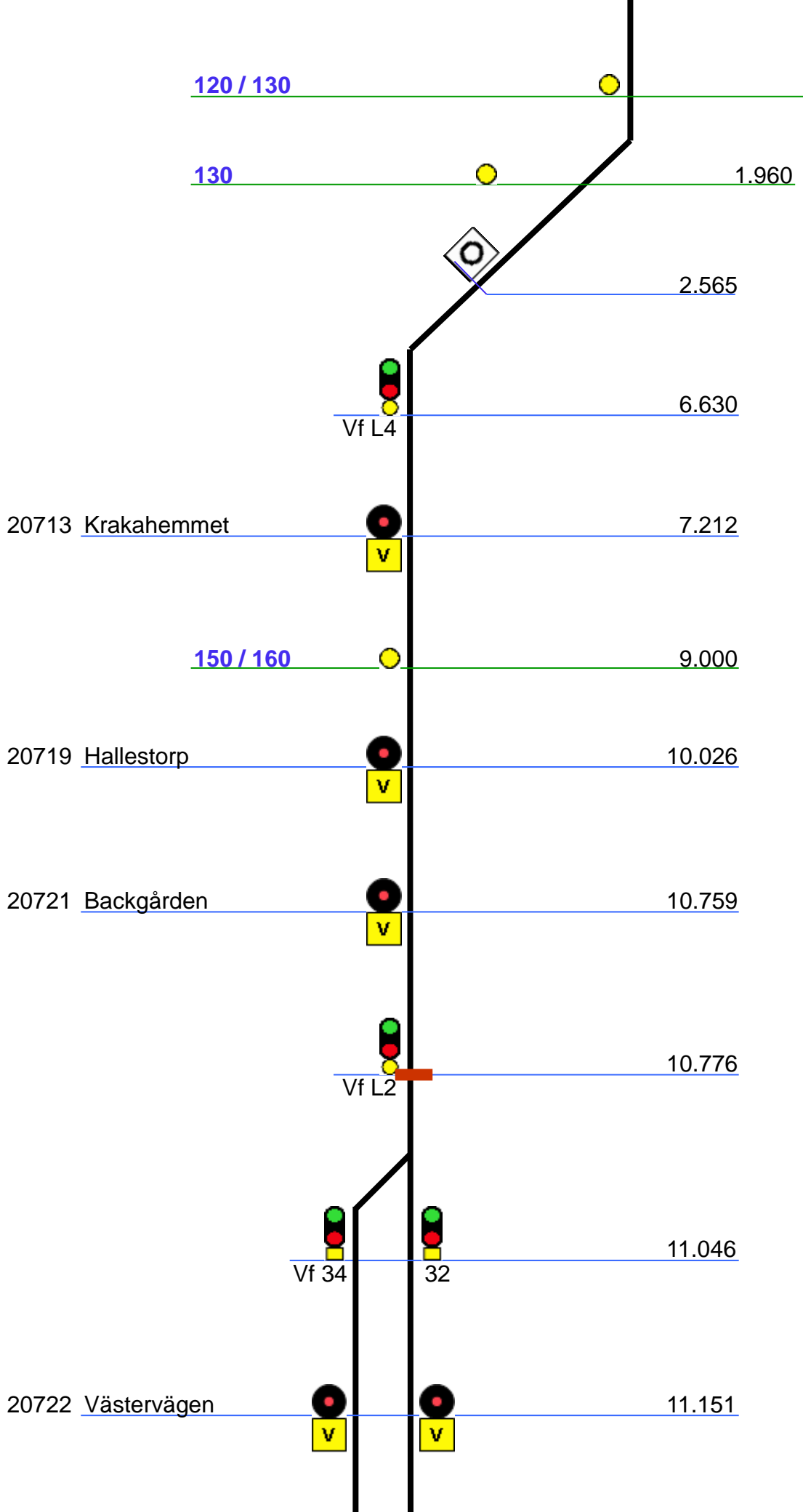
160 / 200
30
160 / 200

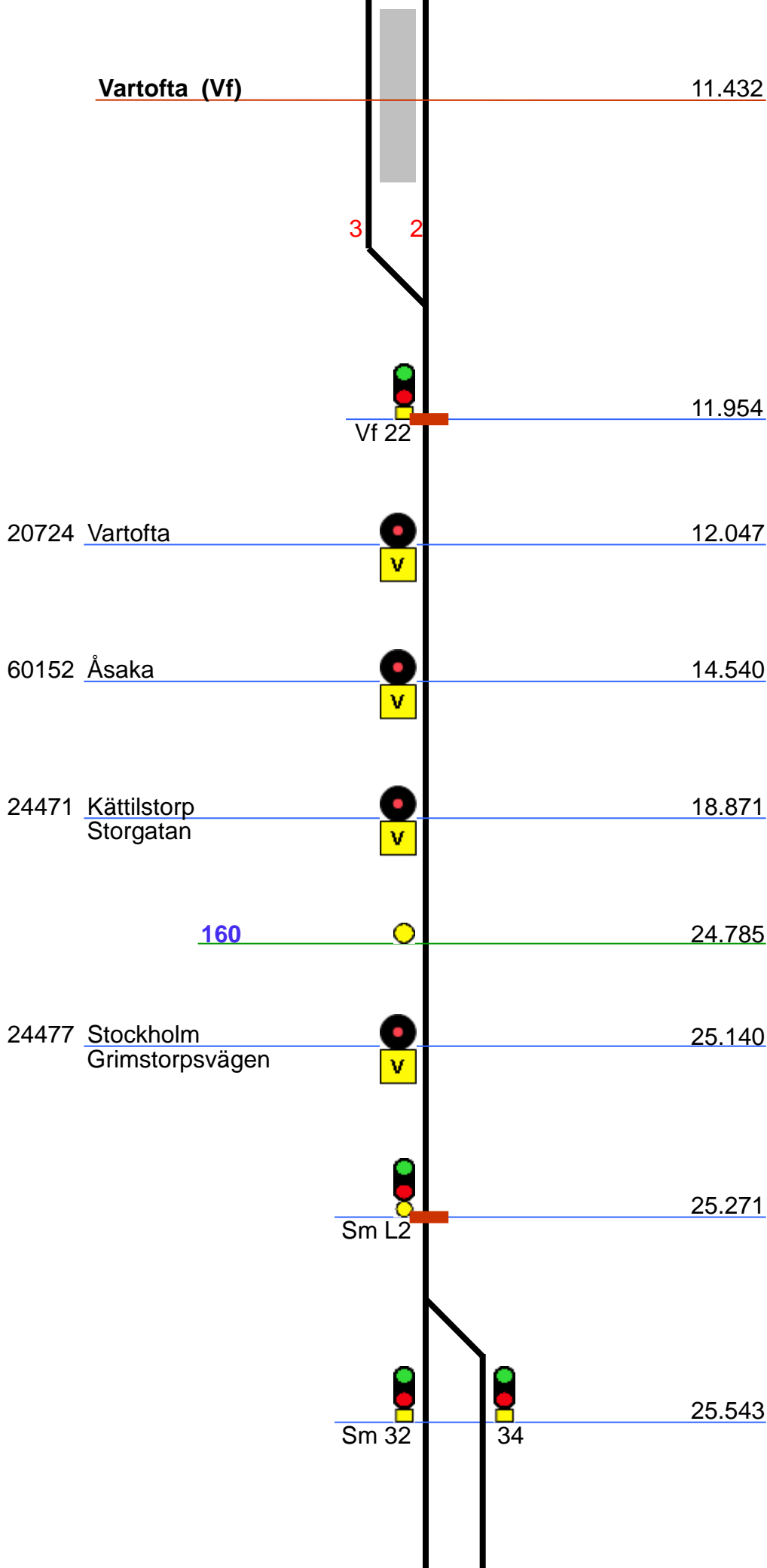
Längdmätning-förändring mot Marjarp

ATC Slutar

Marjarp







Vartofta (Vf)

11.432

3 2

Vf 22

11.954

20724 Vartofta

12.047

60152 Åsaka

14.540

24471 Kättilstorp
Storgatan

18.871

160

24.785

24477 Stockholm
Grimstorpsvägen

25.140

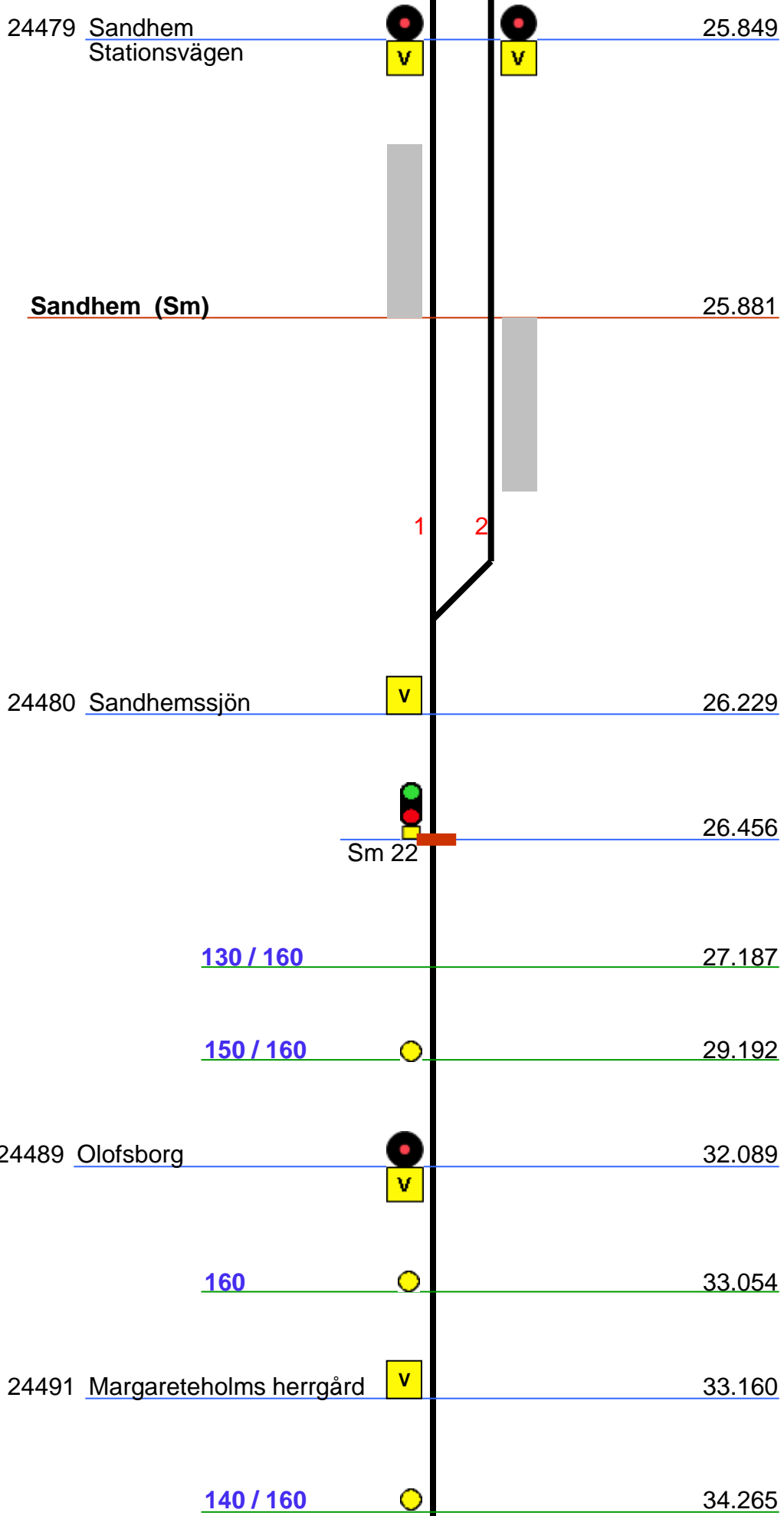
Sm L2

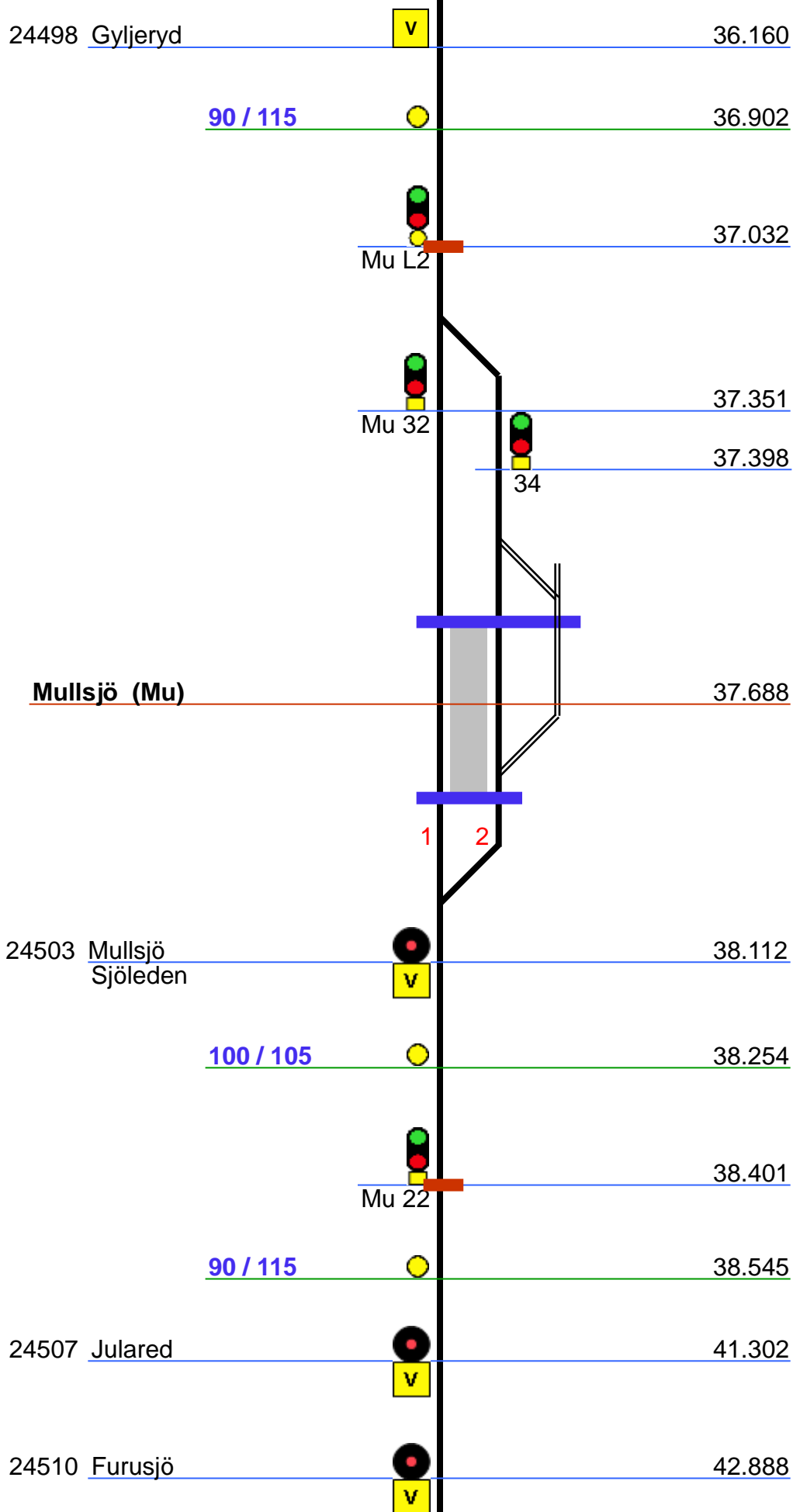
25.271

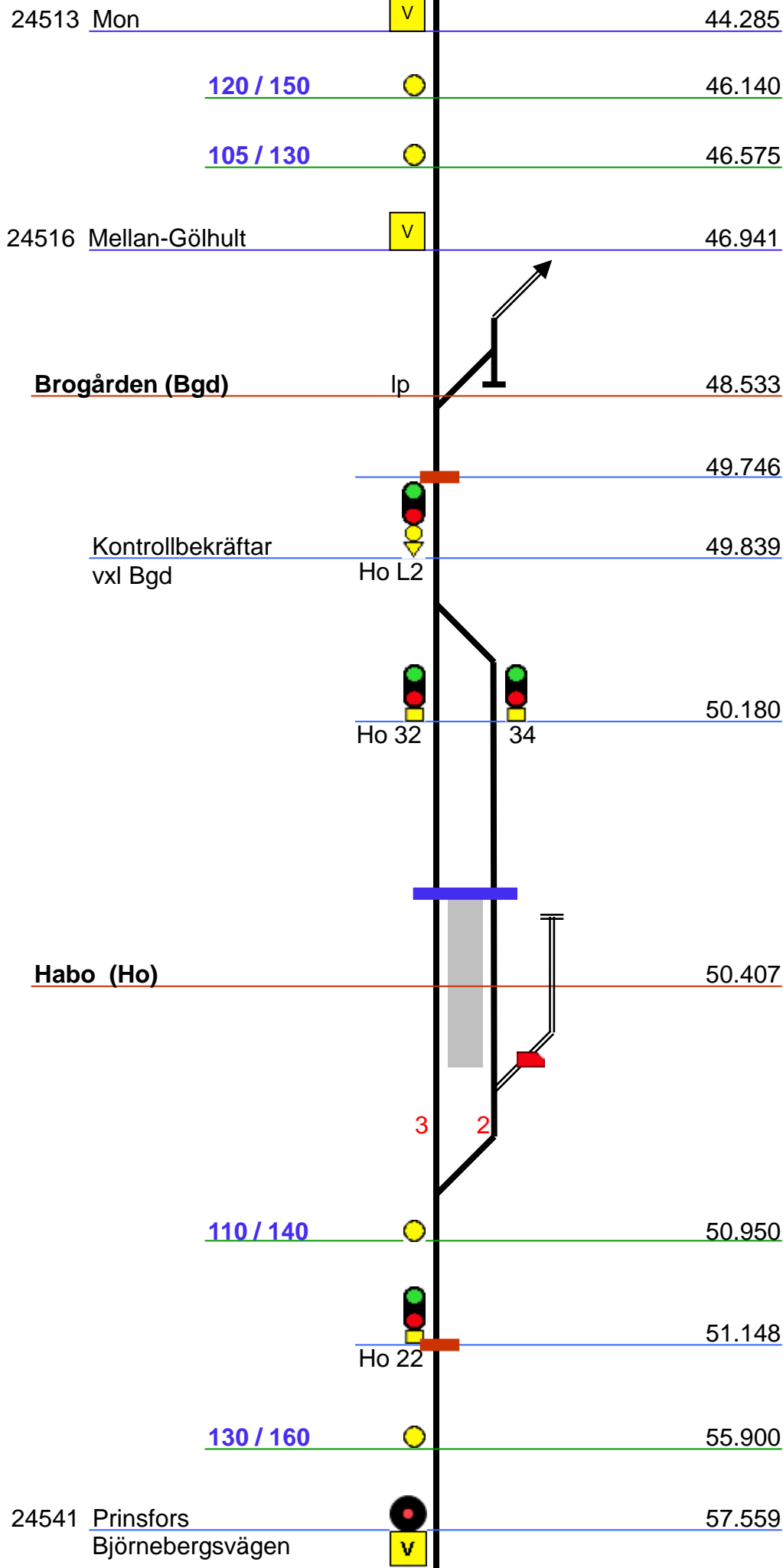
Sm 32

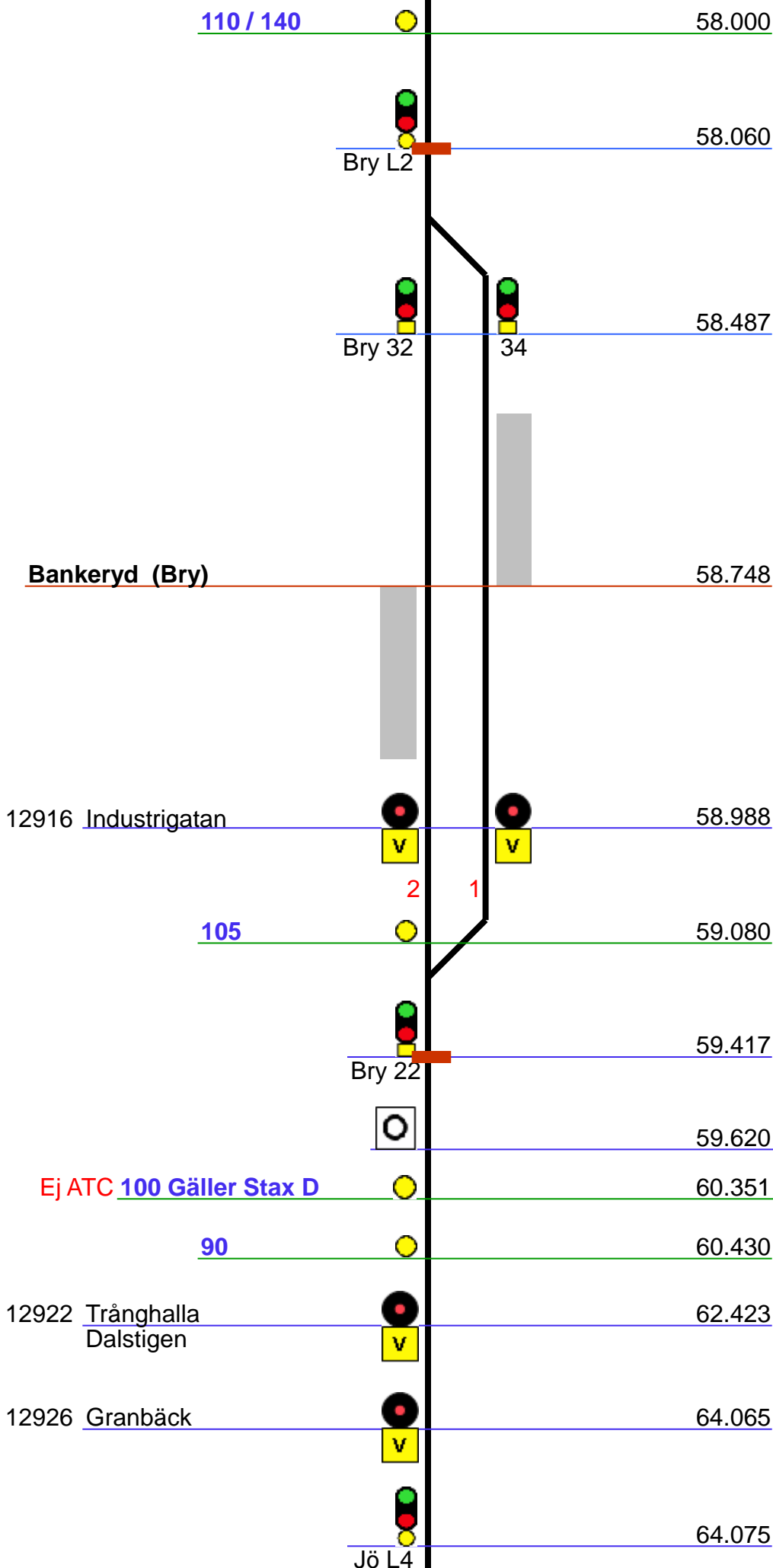
34

25.543









Ej ATC 80 Gäller Stax D

66.791

120 / 140

68.283

68.337

Jö

L2

Stolpe med frånskiljare

68.738 – 68.802

69.092

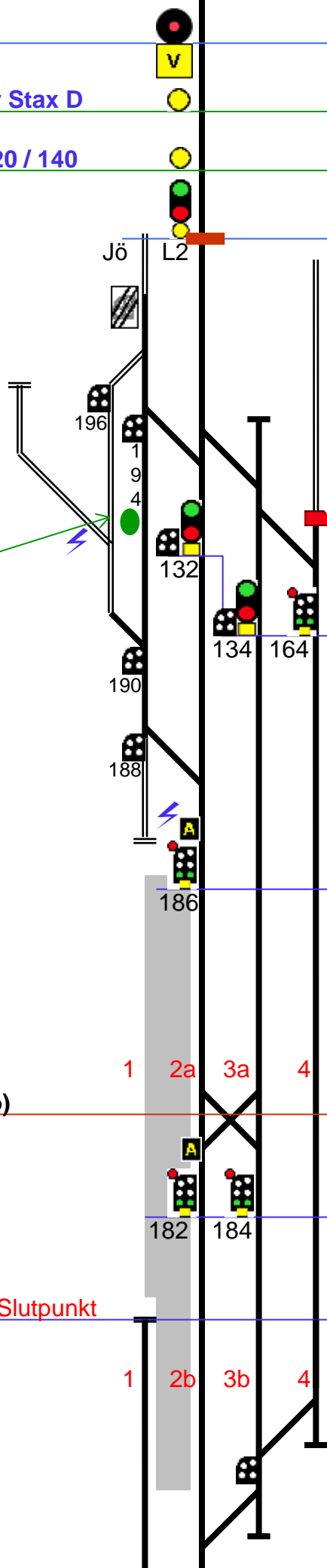
Jönköping C (Jö)

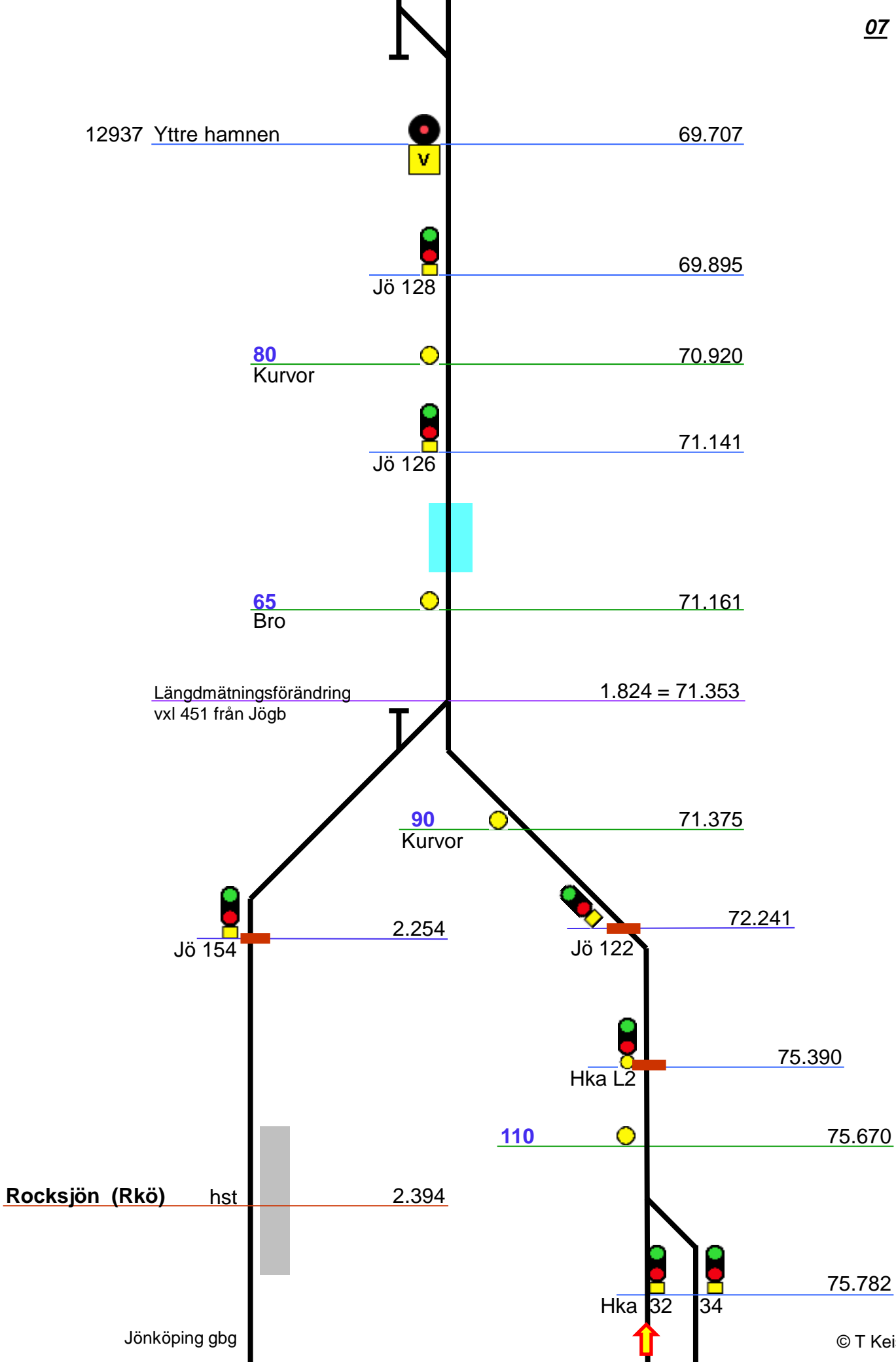
69.342

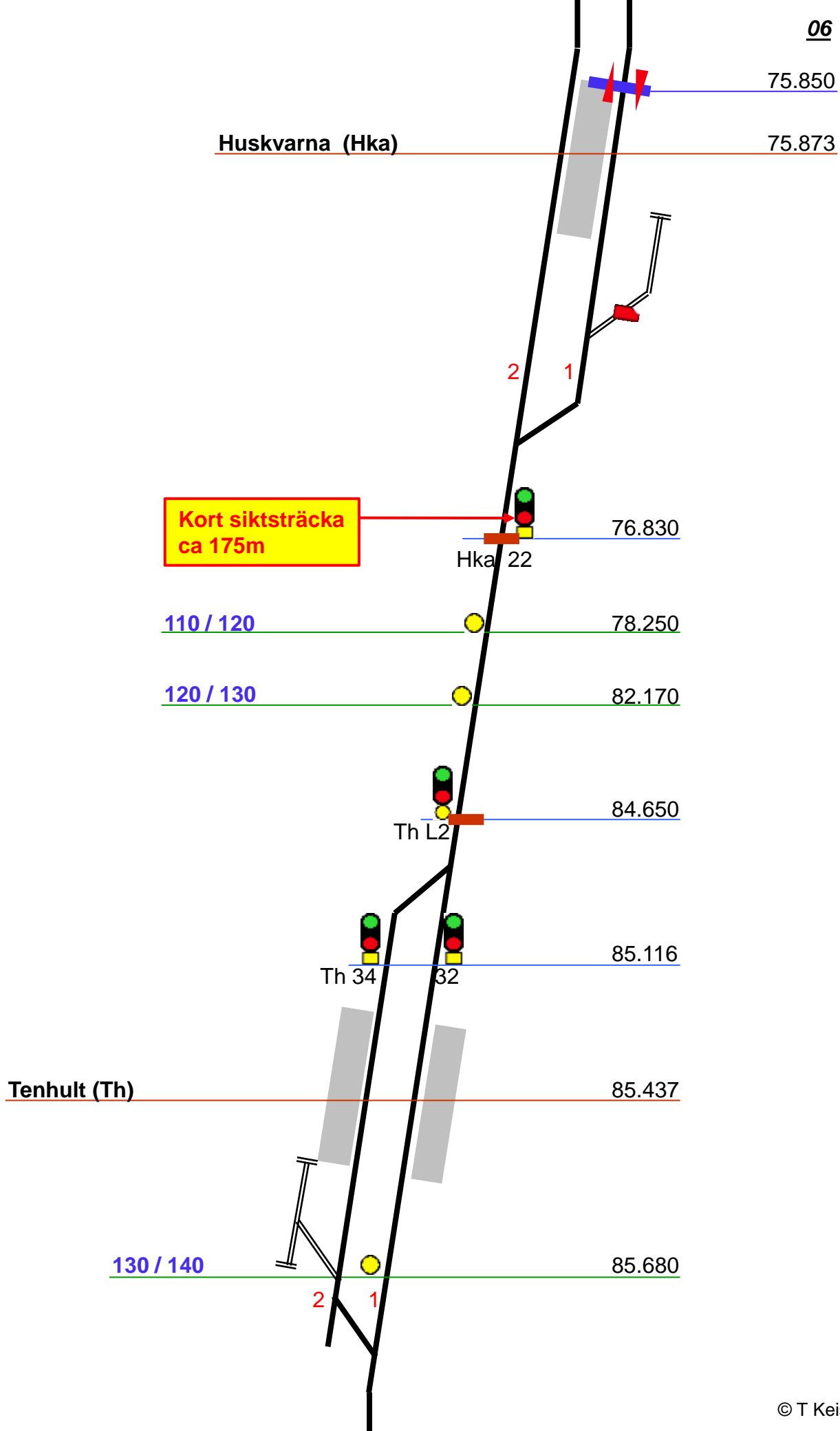
69.351

Tågfärdvägs Slutpunkt
Stoppbock

69.500







Huskvarna (Hka)

75.850

75.873

Kort siktsträcka
ca 175m

76.830

Hka 22

110 / 120

78.250

120 / 130

82.170

84.650

Th L2

85.116

Th 34

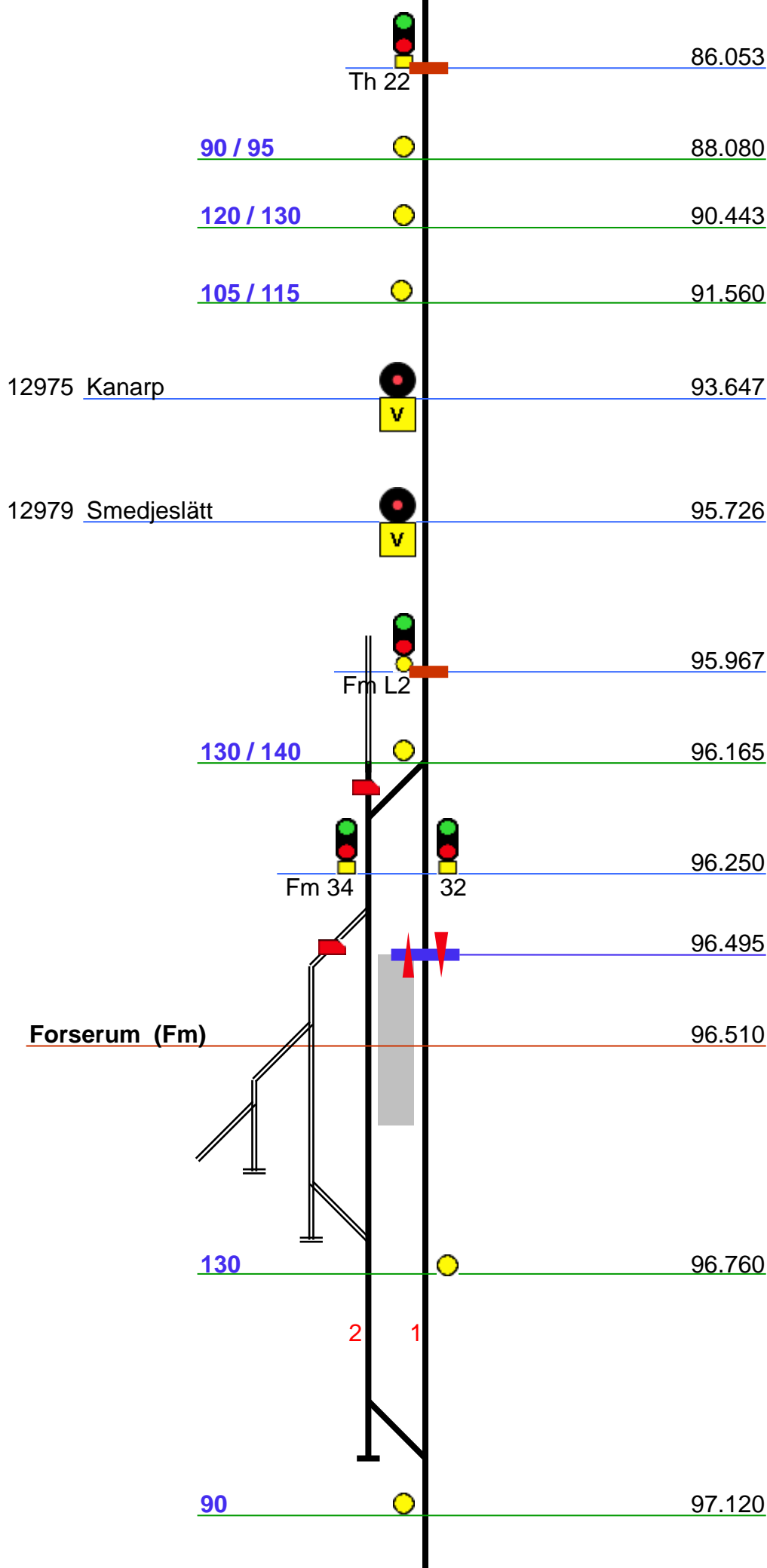
32

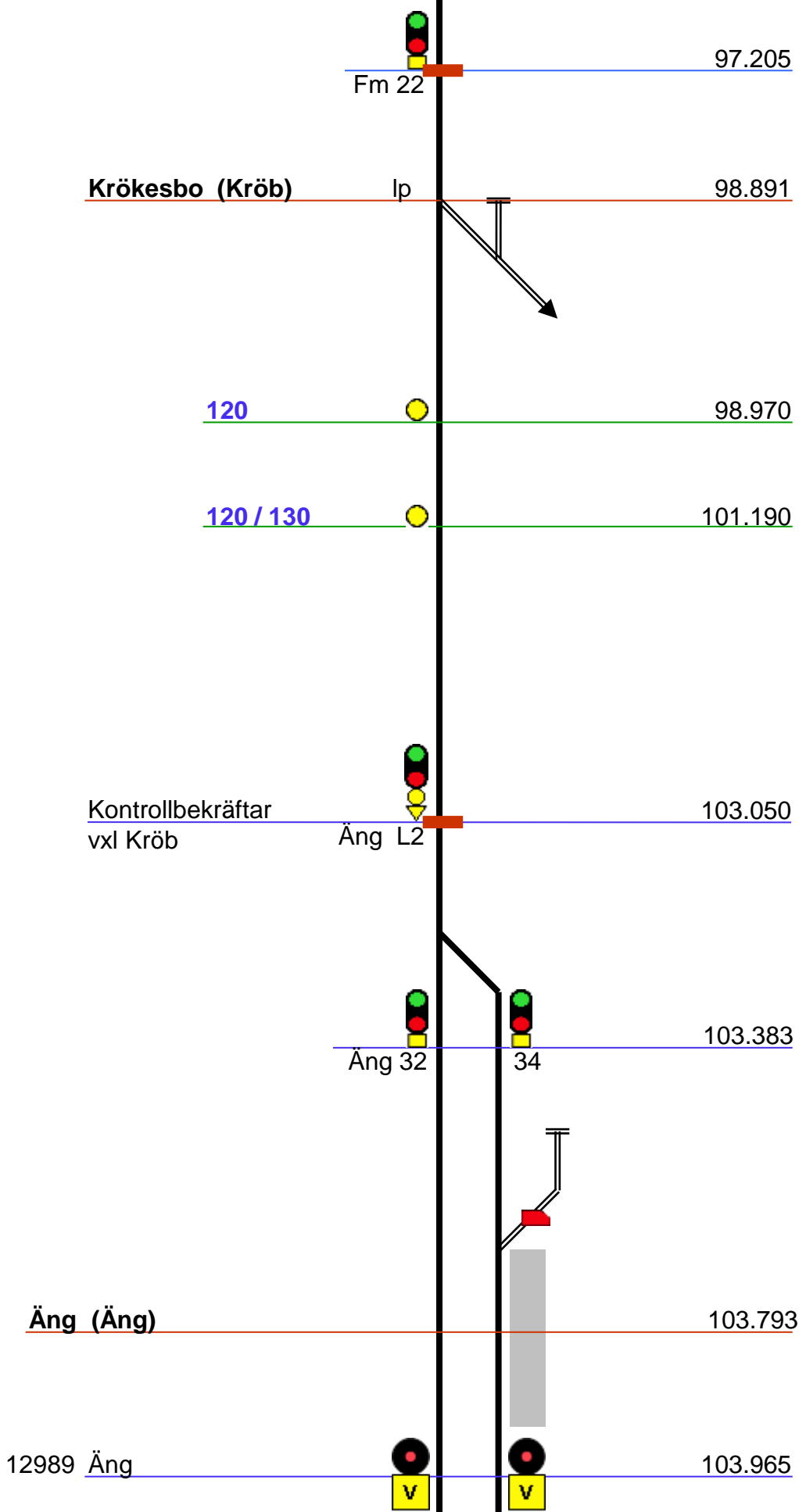
Tenhult (Th)

85.437

130 / 140

85.680





2 1

130 / 140



104.245



Äng 22

104.589

120 / 130



104.790

12992 Rödjavägen



105.732

12994 Gransäng

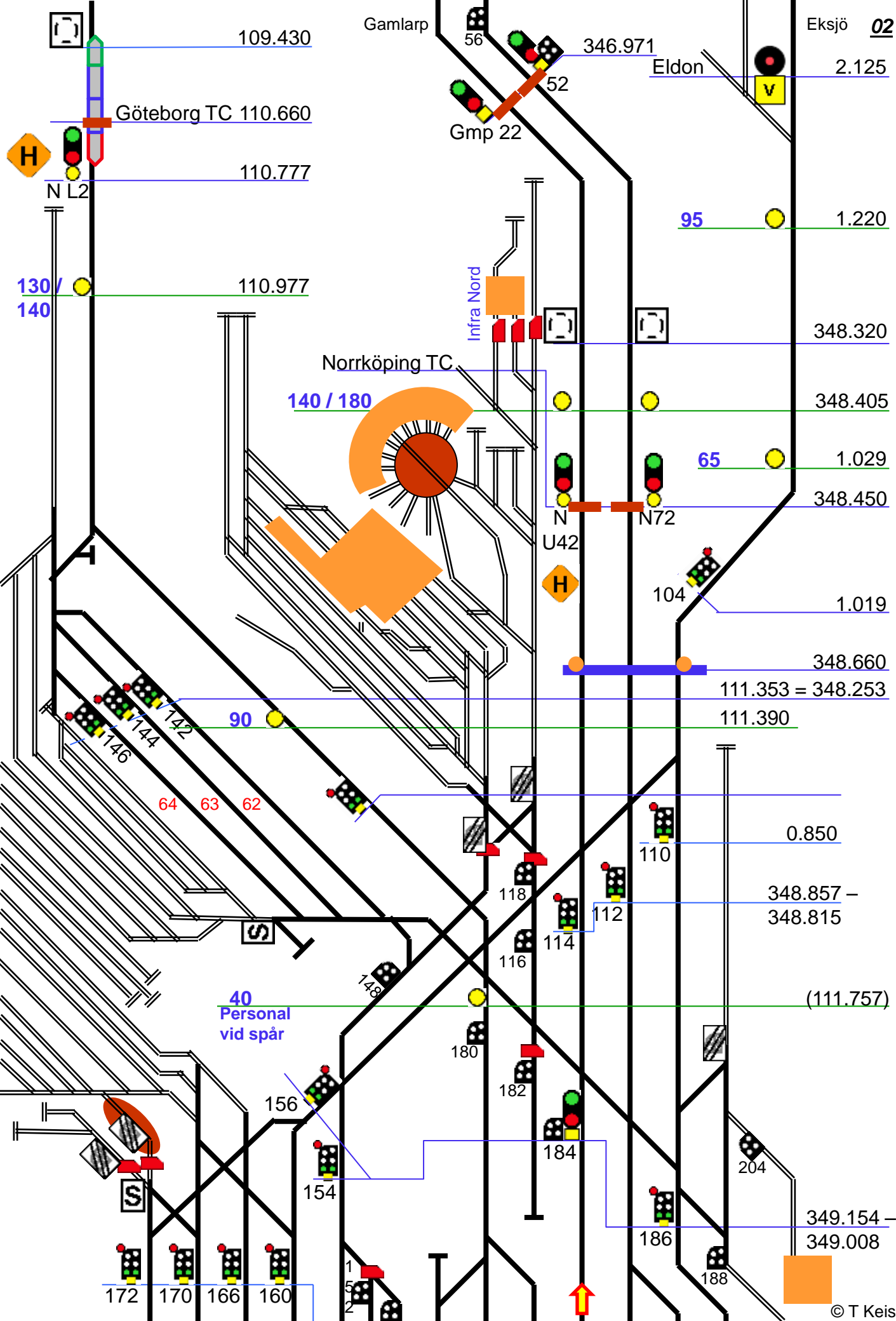


107.346

Varmgång / Det
Tjuvbroms



109.430



109.430

Gamlarp

346.971

Eldon

2.125

Göteborg TC 110.660

Gmp 22

110.777

95

1.220

130/
140

110.977

Infra Nord

348.320

Norrköping TC

140 / 180

348.405

65

1.029

N
U42

N72

348.450

H

104

1.019

348.660

111.353 = 348.253

111.390

90

64 63 62

0.850

348.857 -
348.815

40
Personal
vid spår

(111.757)

156

180

182

184

204

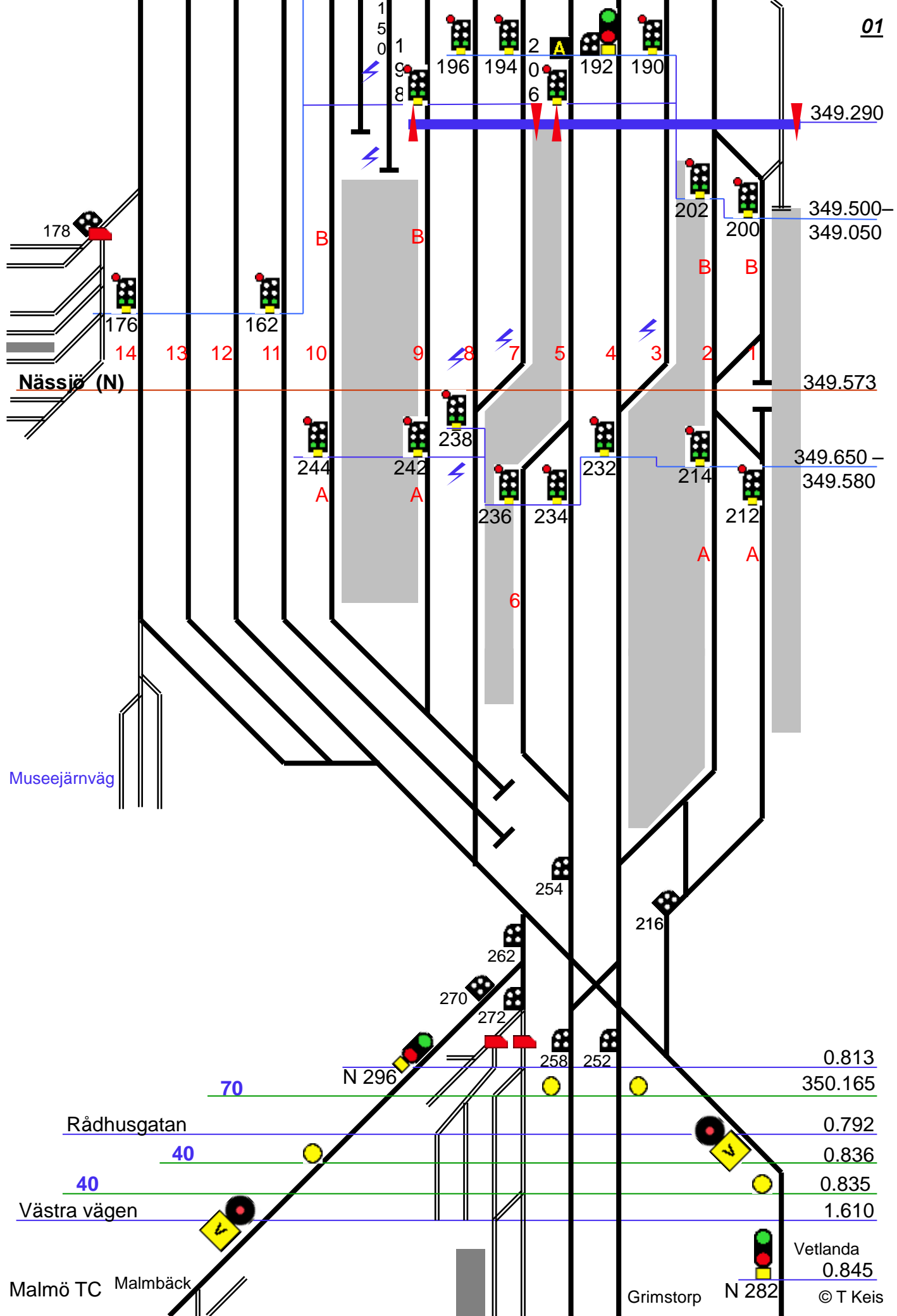
349.154 -
349.008

172 170 166 160

1
5
2

186

188



178

176

Nässjö (N)

Museejärnväg

70

Rådhusgatan

40

40

Västra vägen

Malmö TC Malmbäck

N 296

Grimstorp

N 282

Vetlanda

© T Keis

B

B

B

B

A

A

A

A

6

1
5
0
1
9
8

2
0
6

196
194
192
190

162

14

13

12

11

10

9

8

7

5

4

3

202

200

244

242

238

236

234

232

214

212

254

216

262

270

272

258

252

0.813

350.165

0.792

0.836

0.835

1.610

0.845