

Fliskär

Järnvägsmuséet

Skutskär

60202 Bomhusvägen

3.460

1.405

301

12 13 14

113.224

Gä
N1

U1

1.113

Gä
175

110 / 140

113.384

113.450

63 62 61 60 59 58 57 56 55 54

113.608

ATC
Slutar

183

181

0.705

53 52 51

110

113.680

114.030 -

113.950

Ga 171

169

167

165

4

3

2

1

Gävle C (Gä)

114.319

163

114.376 –
114.330

159

4 3 2 1 5

40

157

127

1.121 = 114.887

Längdmättnings-
förändring

Gävle gb

114.889

135

133

1.114

131

1.215

137

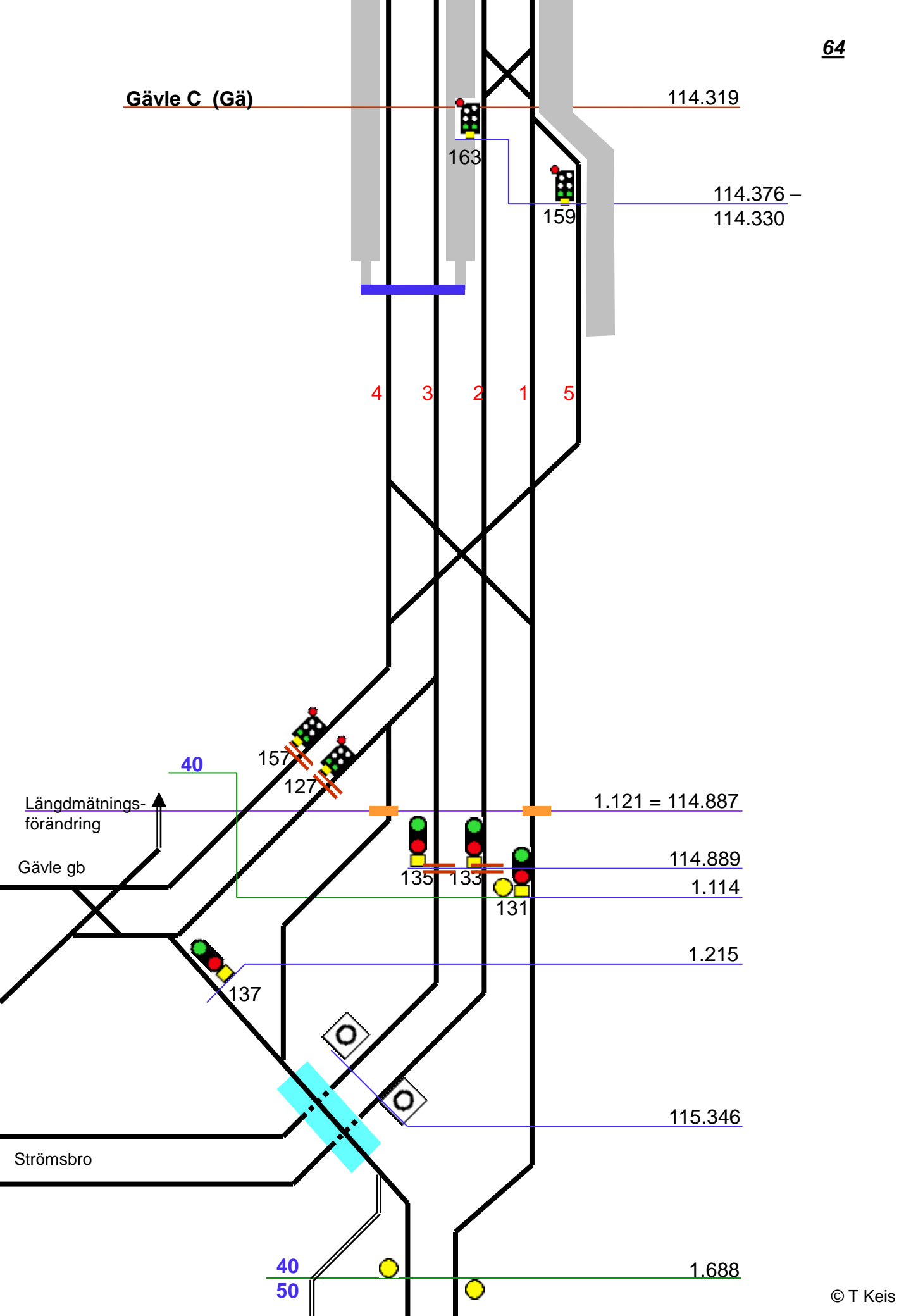
115.346

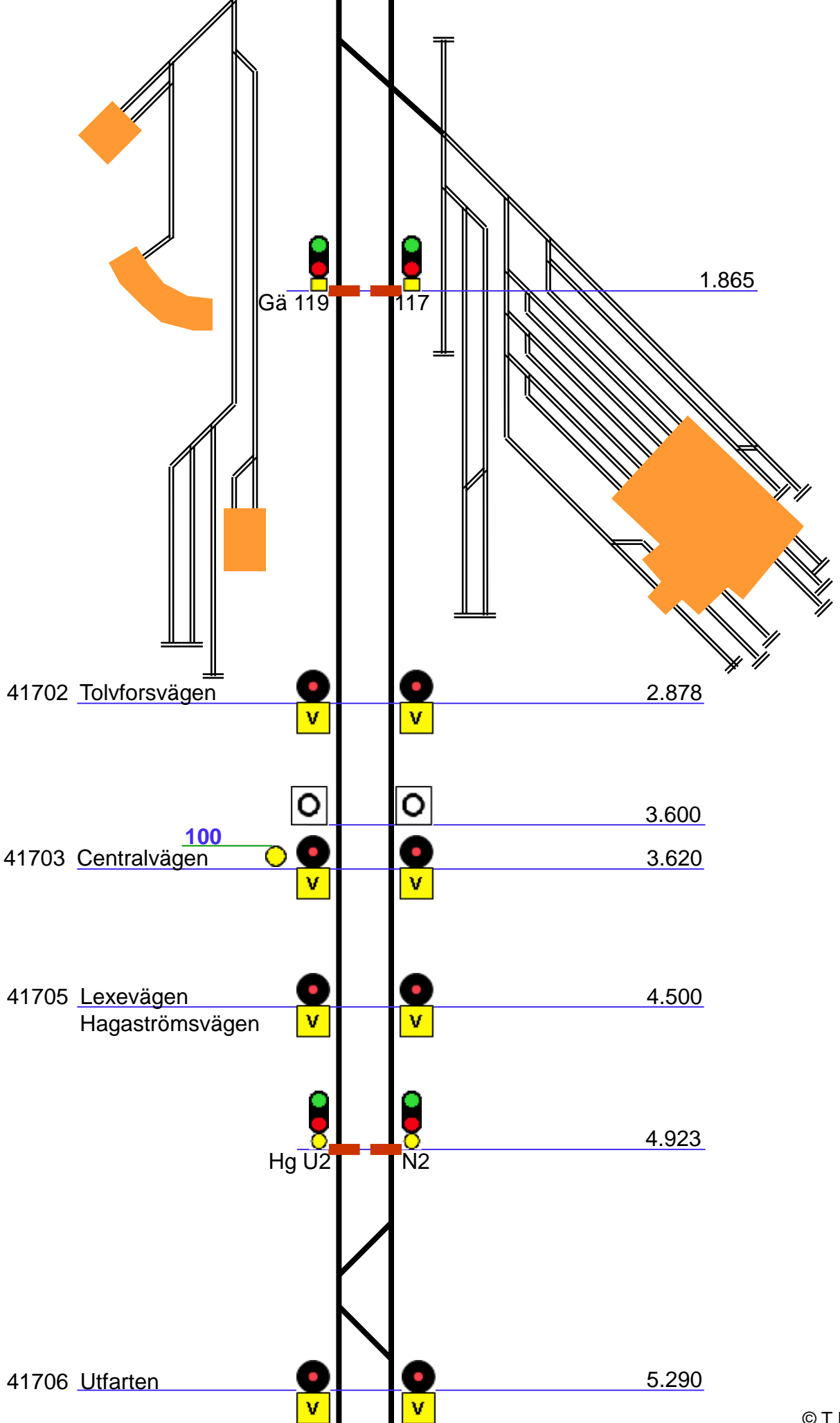
Strömsbro

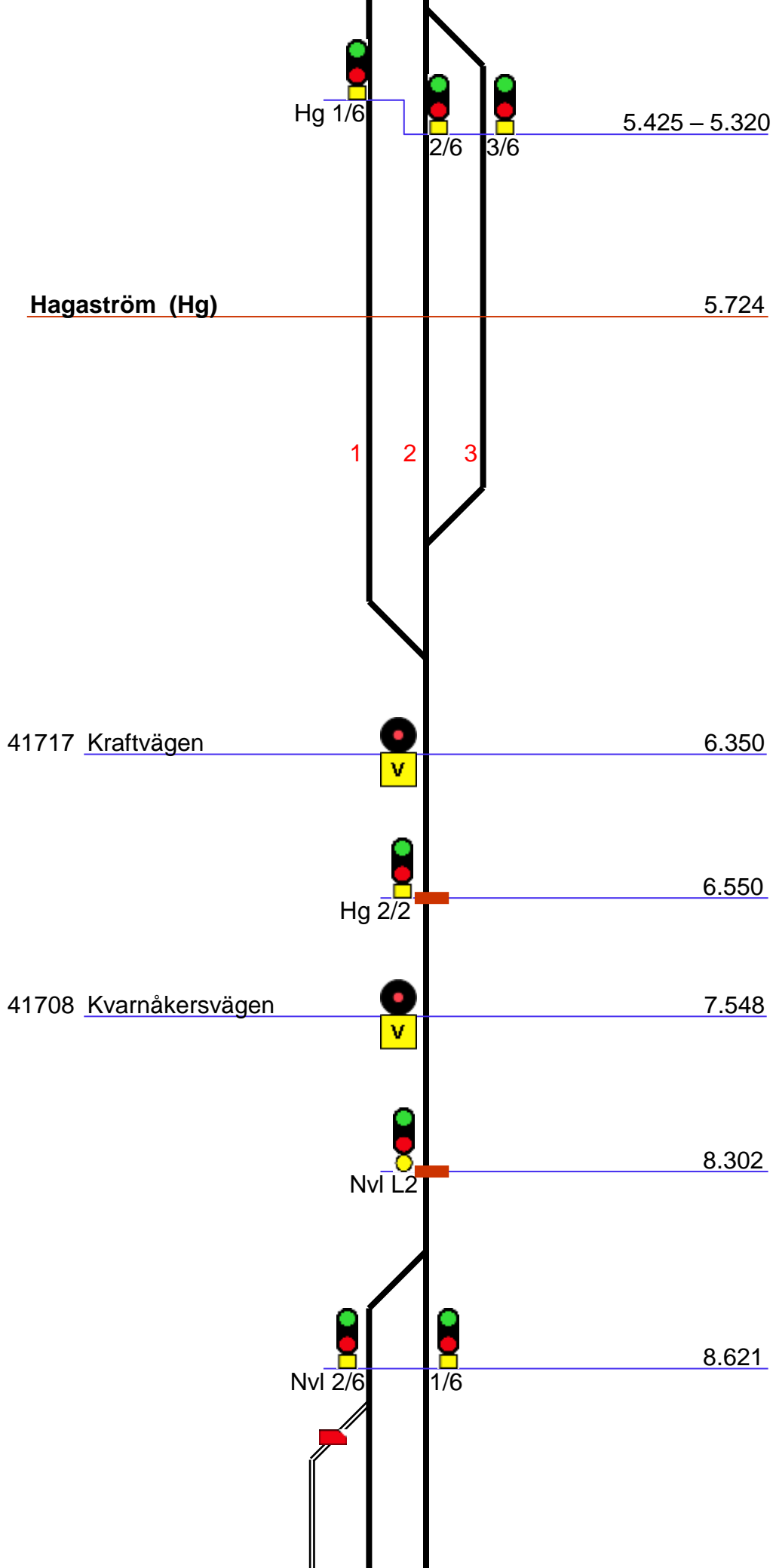
40

50

1.688







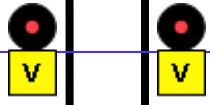
Norra Valbo (Nvl)

8.941

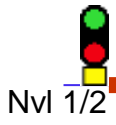
61

41710 Lundsvägen

9.170



2 1




Nvl 1/2

9.599

41712 Östanbäcksvägen

10.004



Fb L4

12.681



Fb L2

15.618



Fb 4/6

15.908



3/6

Forsbacka (Fb)

16.248

4 3 2

120



16.675

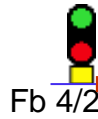
41723 Stentorpsvägen

16.851



110 / 120

16.910



Fb 4/2

16.924



Snv L4

19.877

41728 Boängsvägen

21.105



120

22.220



Snv L2

22.501



3/6

22.790



Snv 1/6



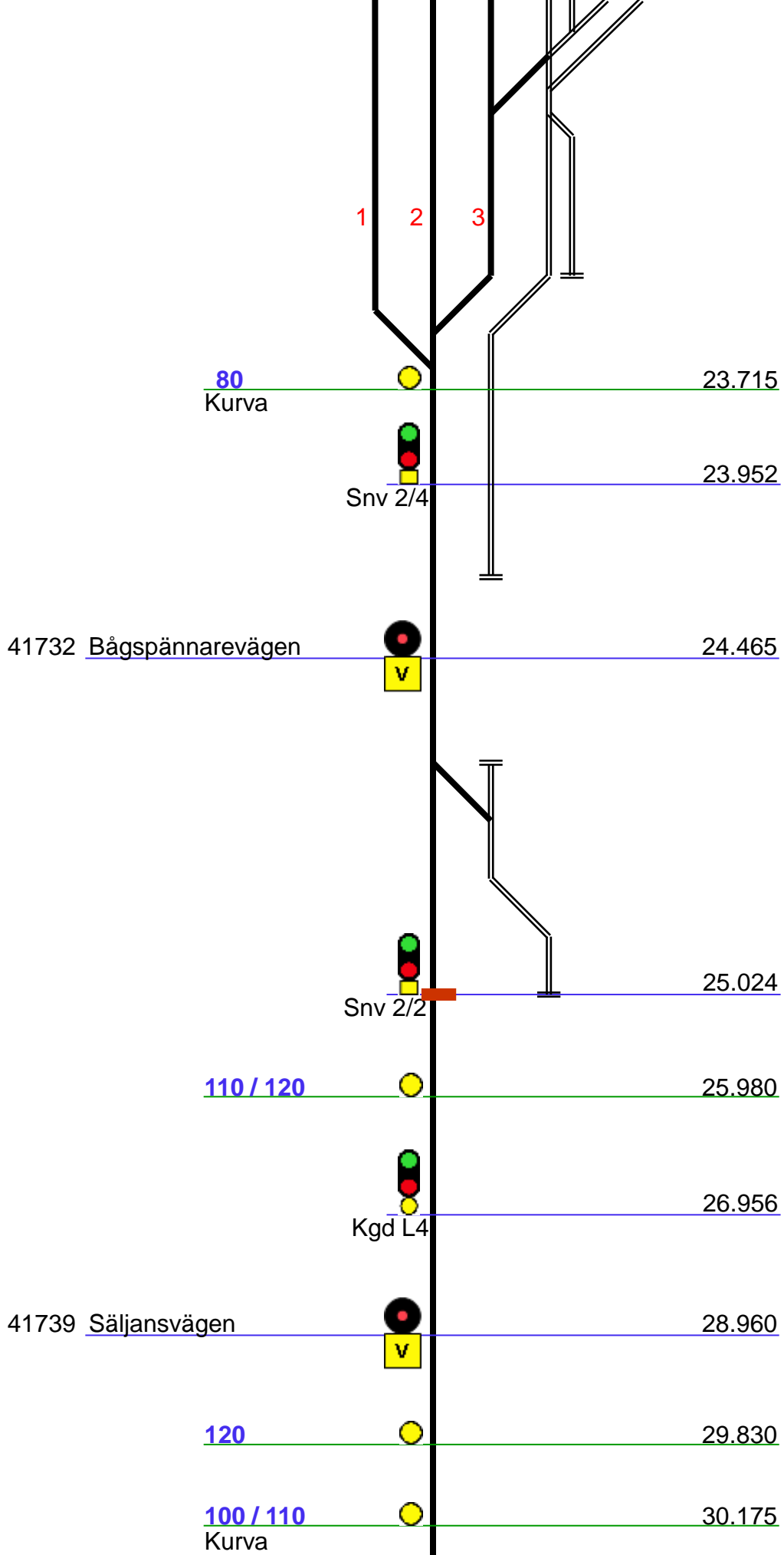
2/6

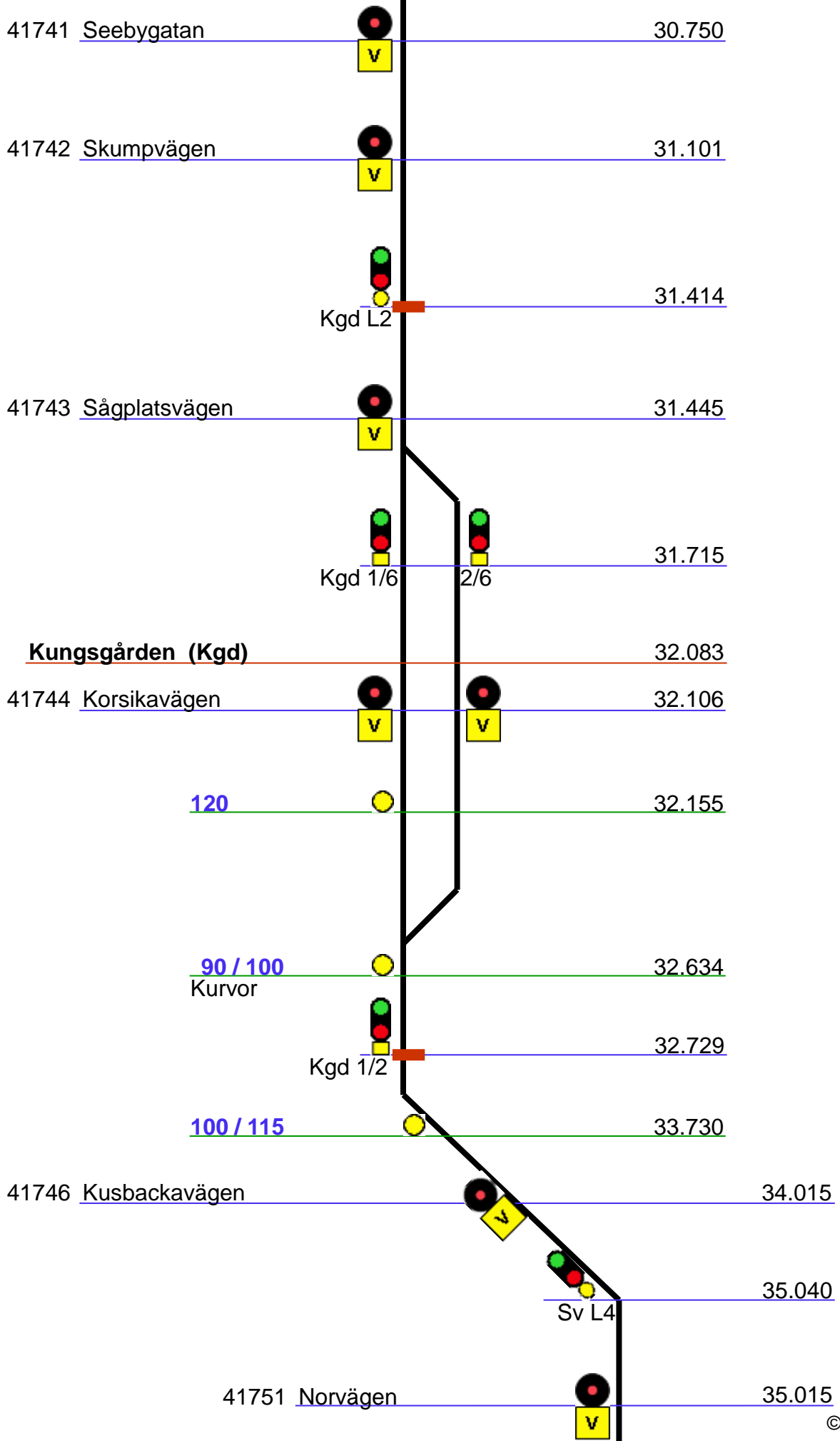
22.929

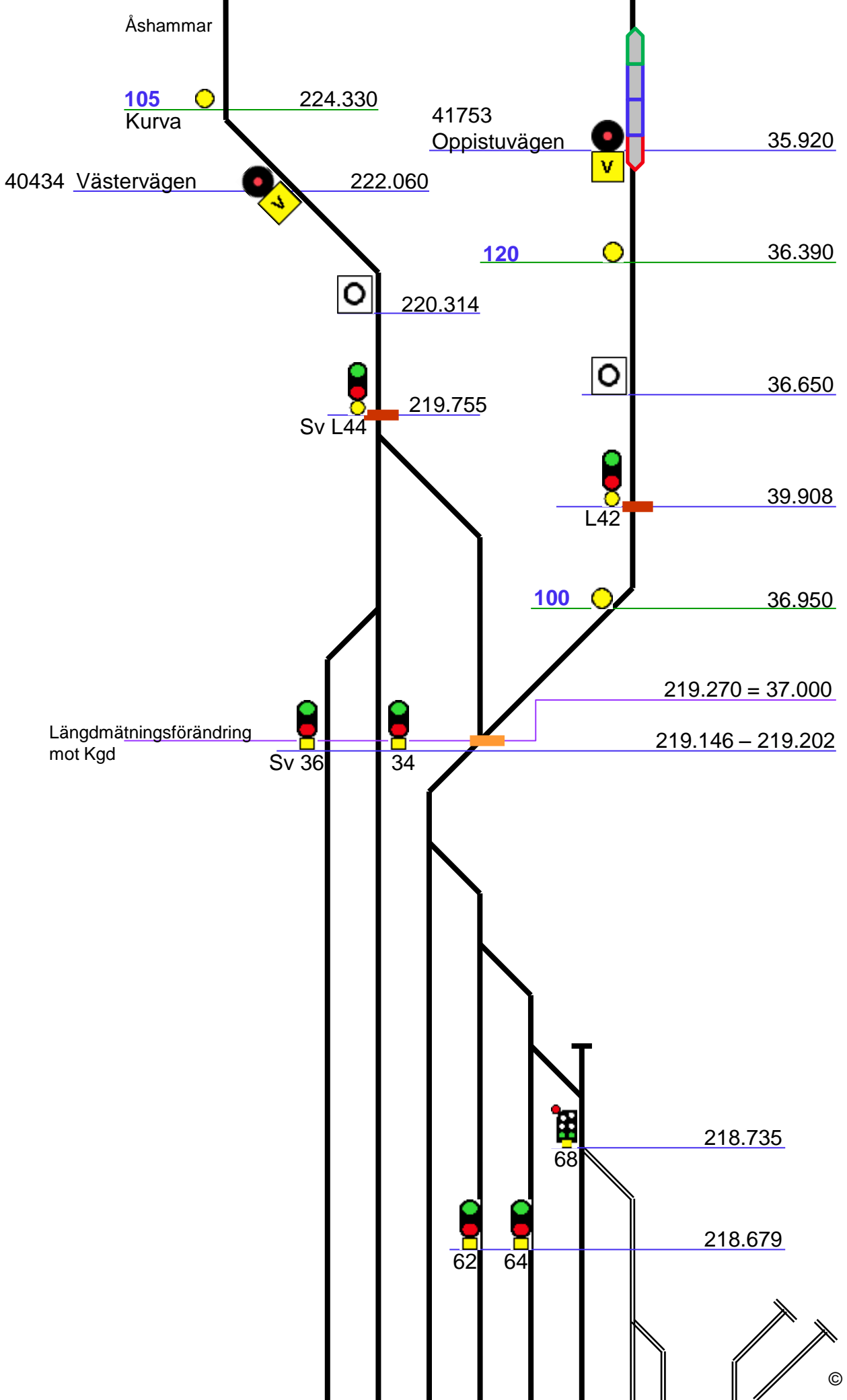
Sandviken (Snv)

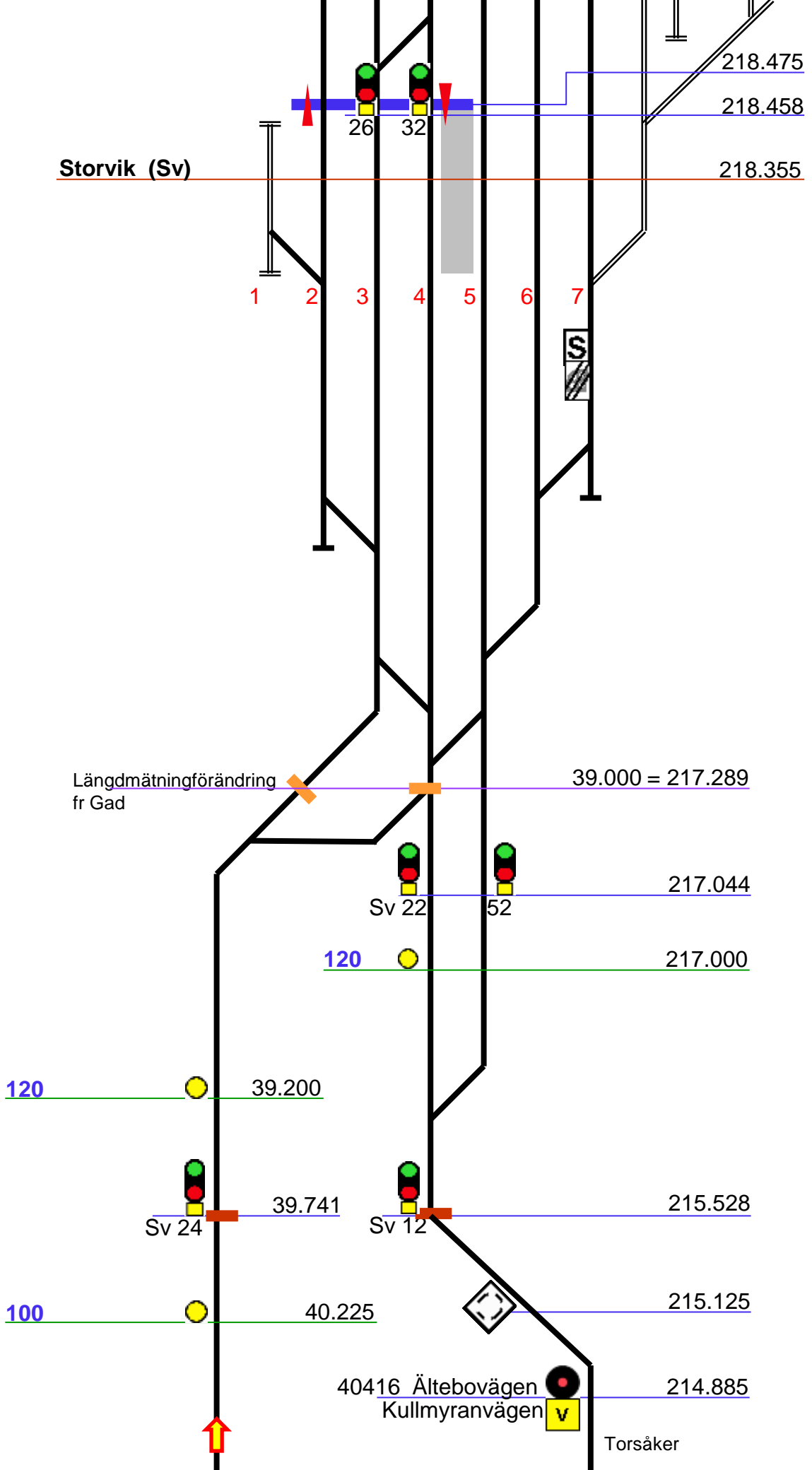


23.215









60281
Omformarstationen
Masmästarvägen



40.980



Gad L4

42.879

100 / 115



45.063



Gad L2

47.683



Gad 1/6



2/6

48.002



Grandstanda (Gad)

48.356

1

2



Gad 2/2

49.121

100 / 110



49.439

100 / 105

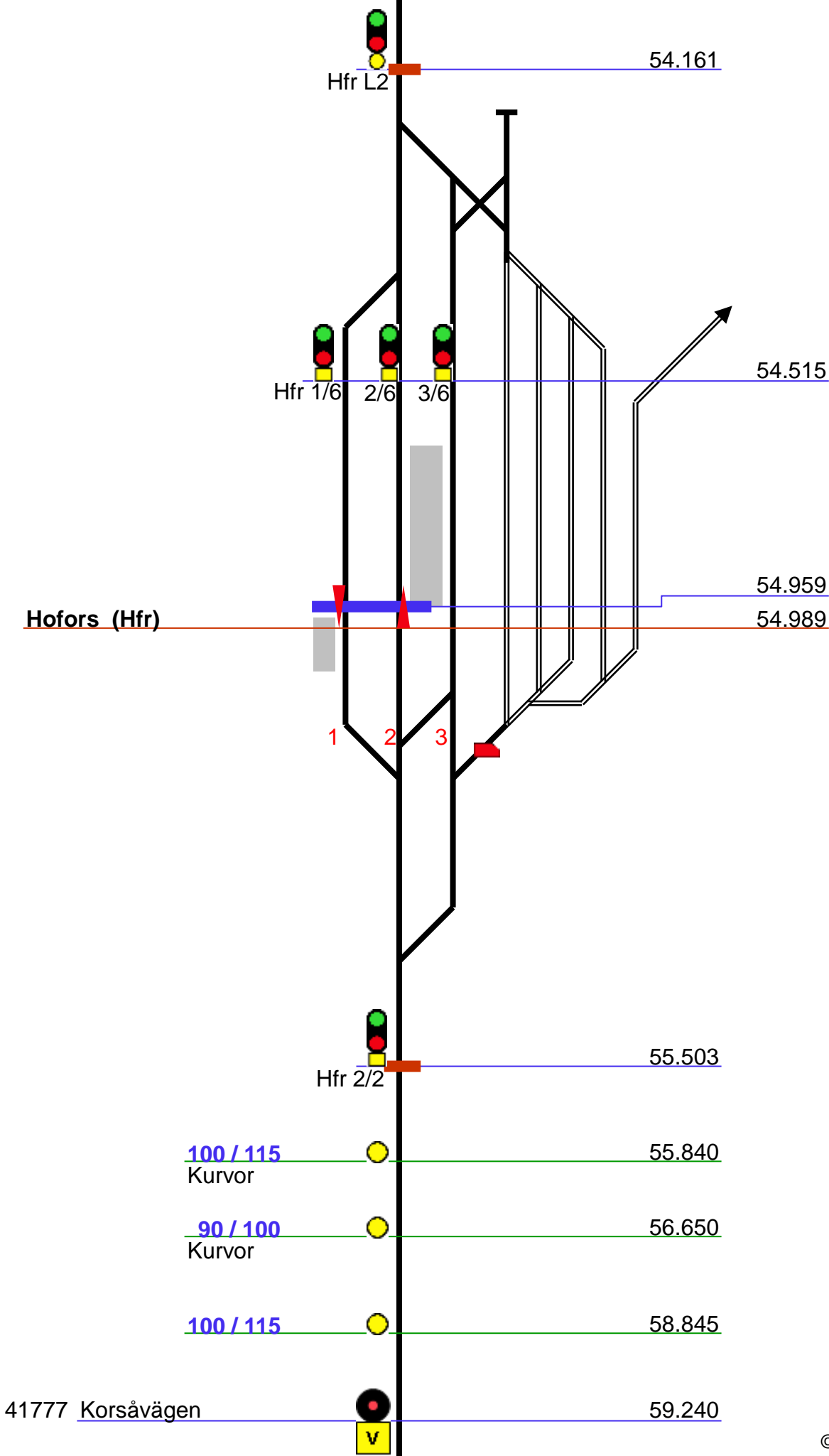


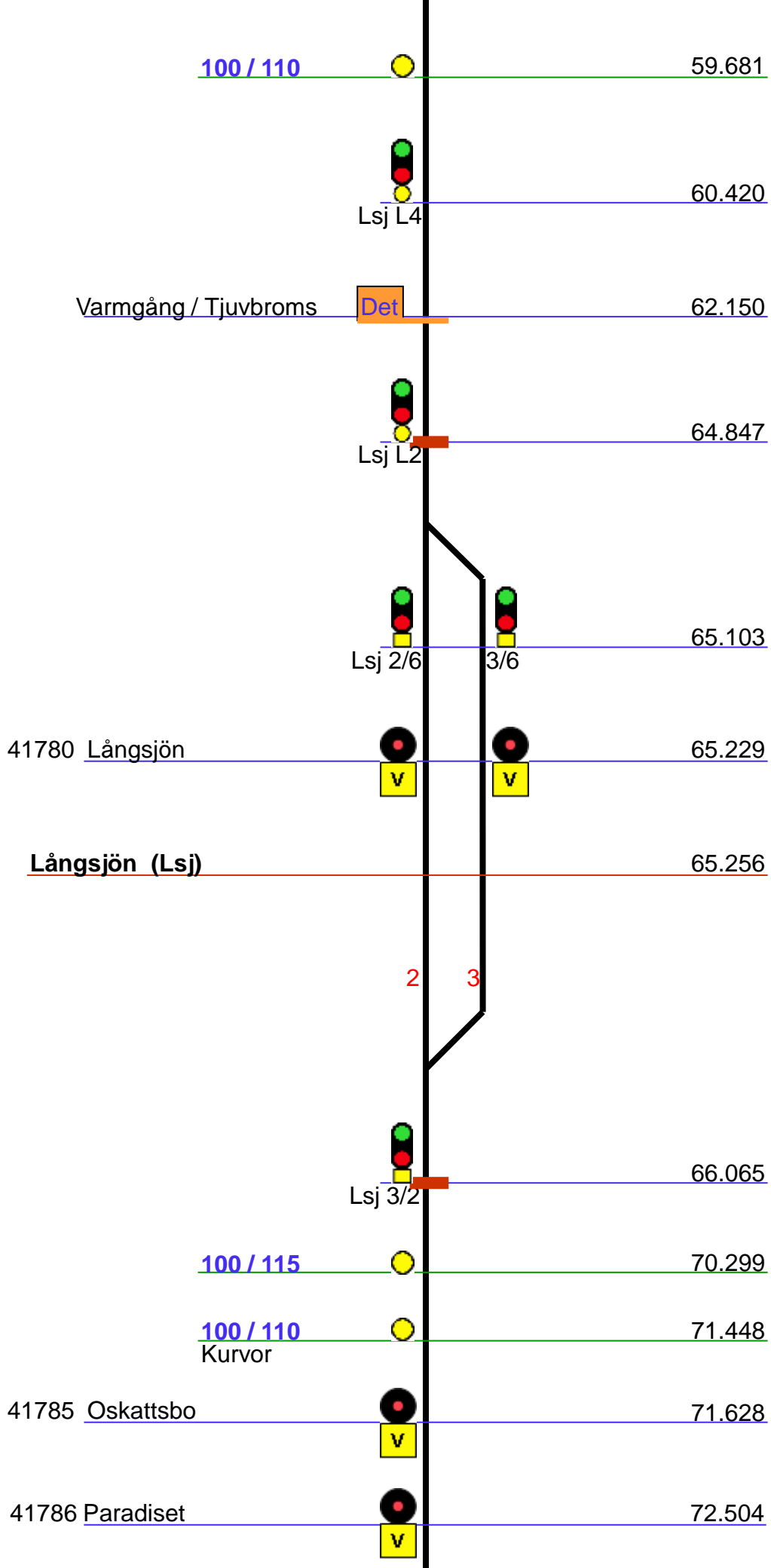
50.535

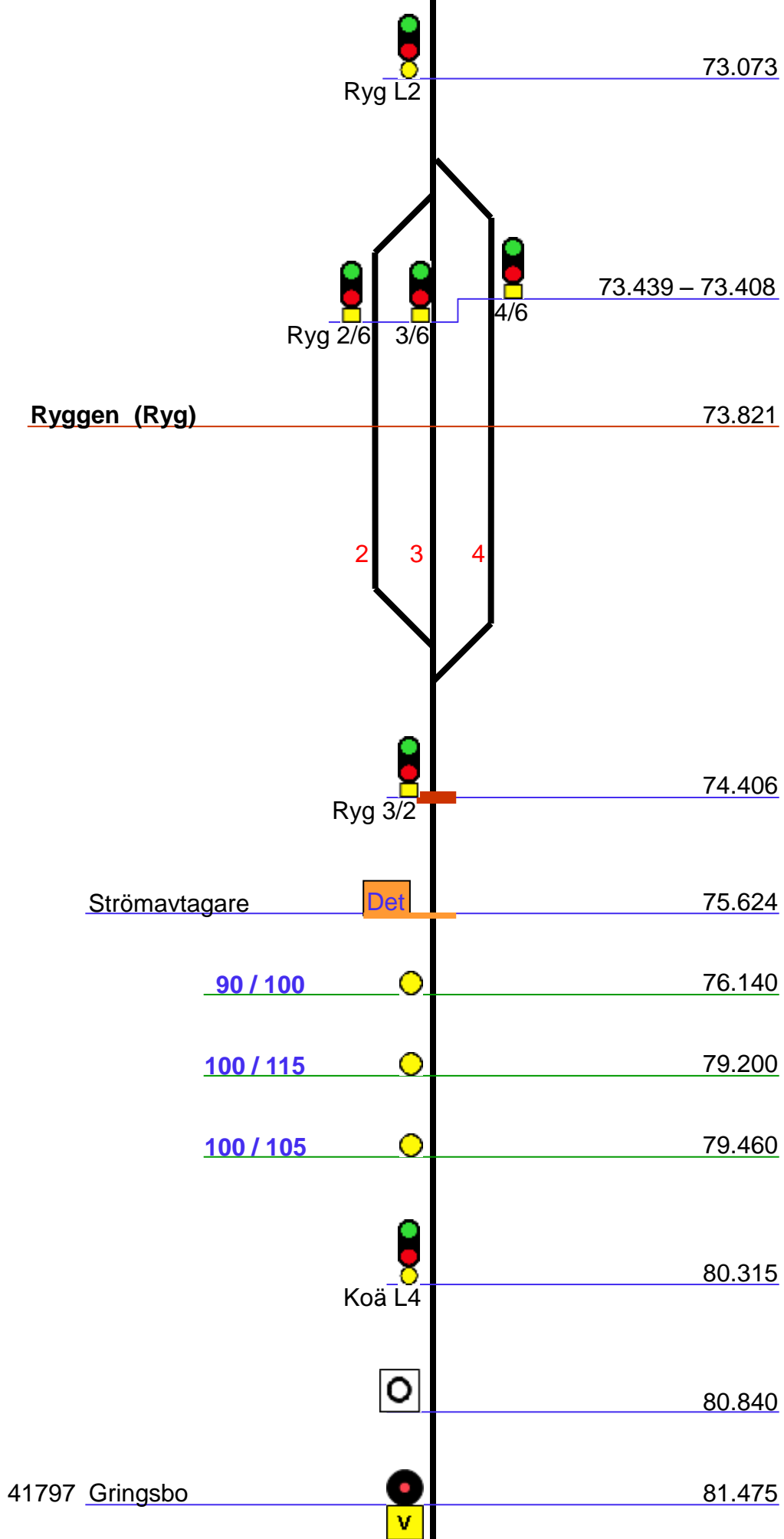
41771 Fäbodäcksvägen

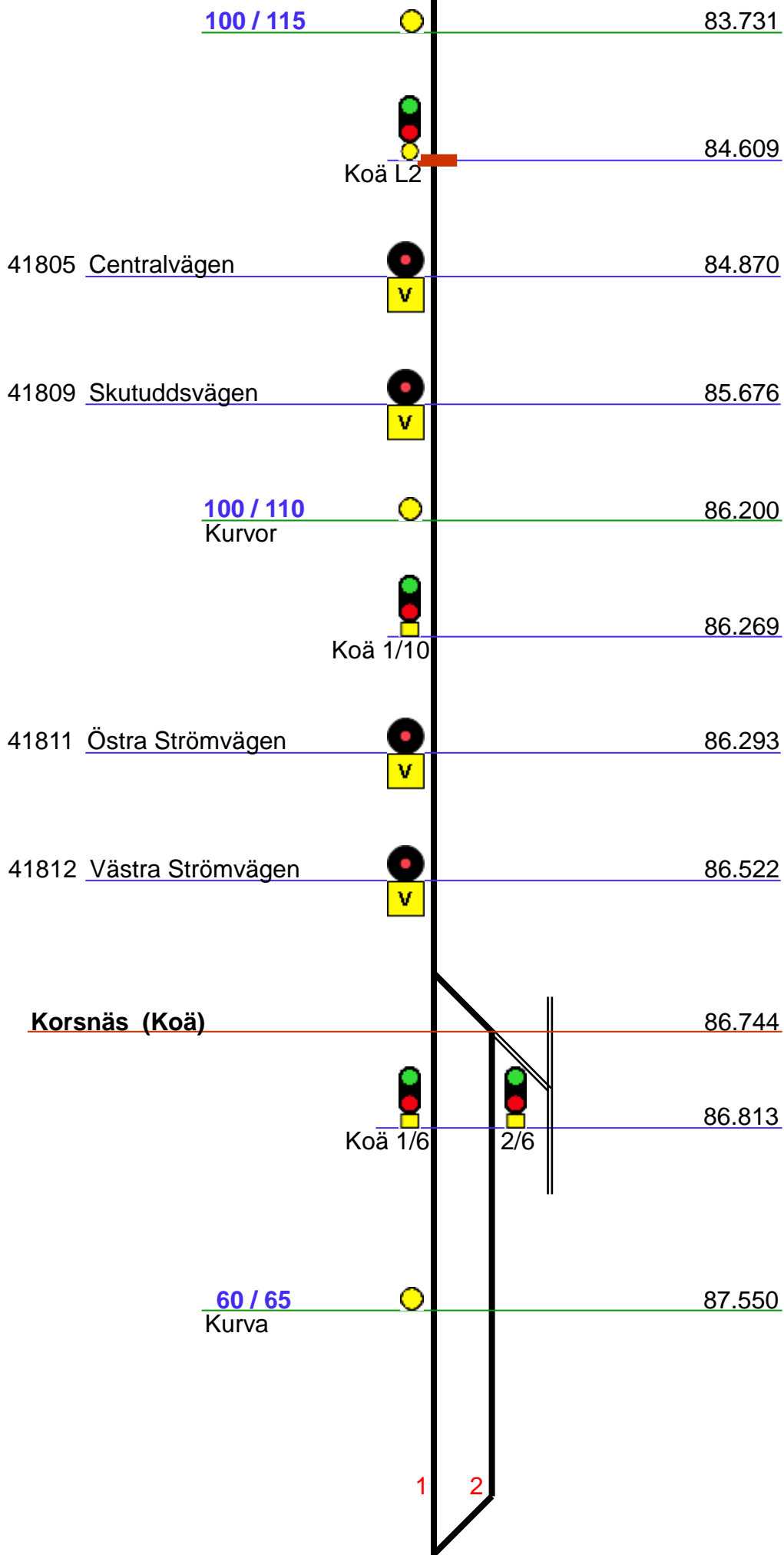


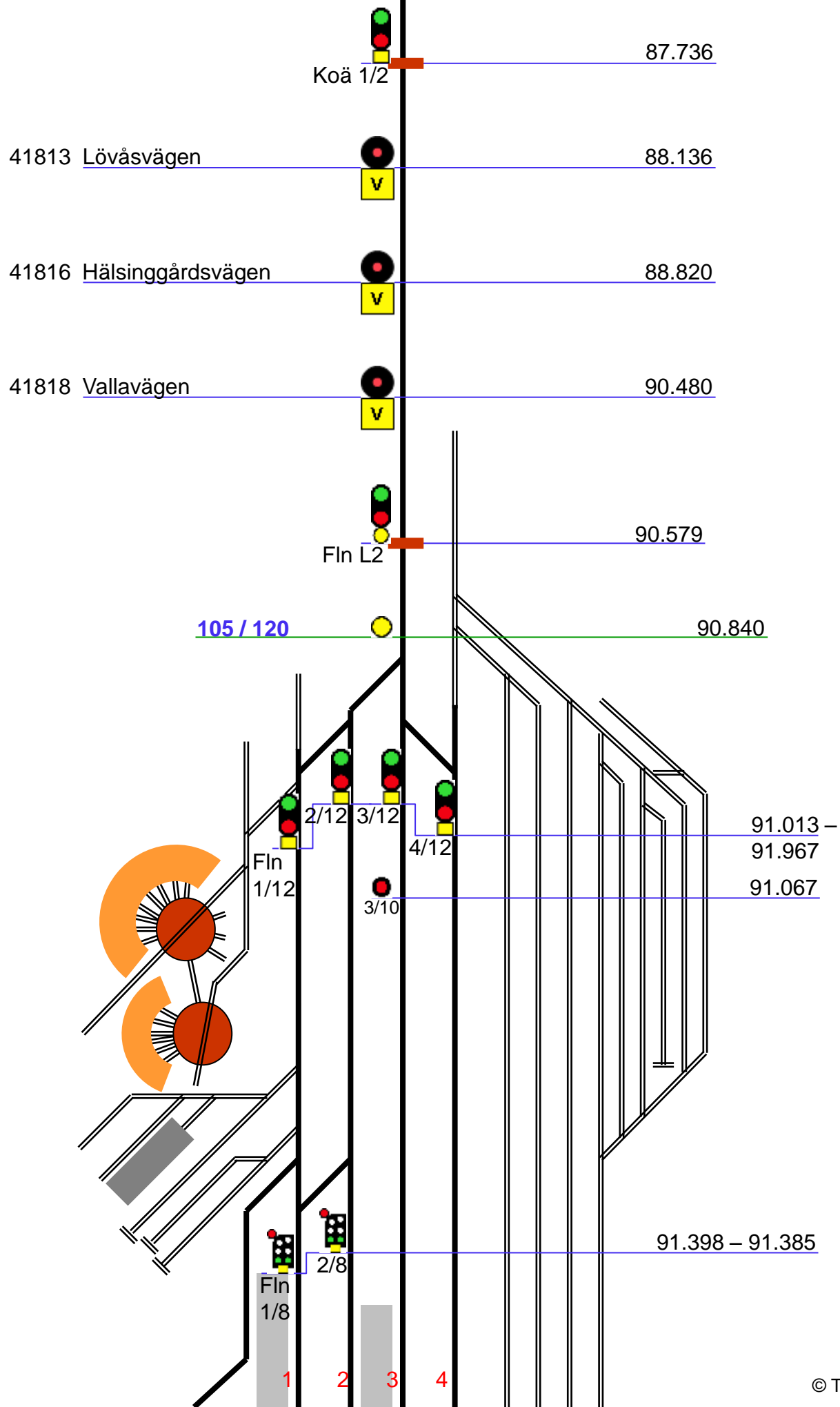
51.465











Falun (FIn)
Längdmättnings-
förändring

0.000 = 91.630

Grycksbo

FIn 1/6 2/6

0.064

1 2 3 4



0.585

FIn 3/4

70



0.700

Kurva

41951 Sturegatan



0.765



41953 Timmervägen



1.173



90



1.440

Kurva

41954 Tiskbergsvägen



1.546



41955 Främby
Främbyvägen



2.340



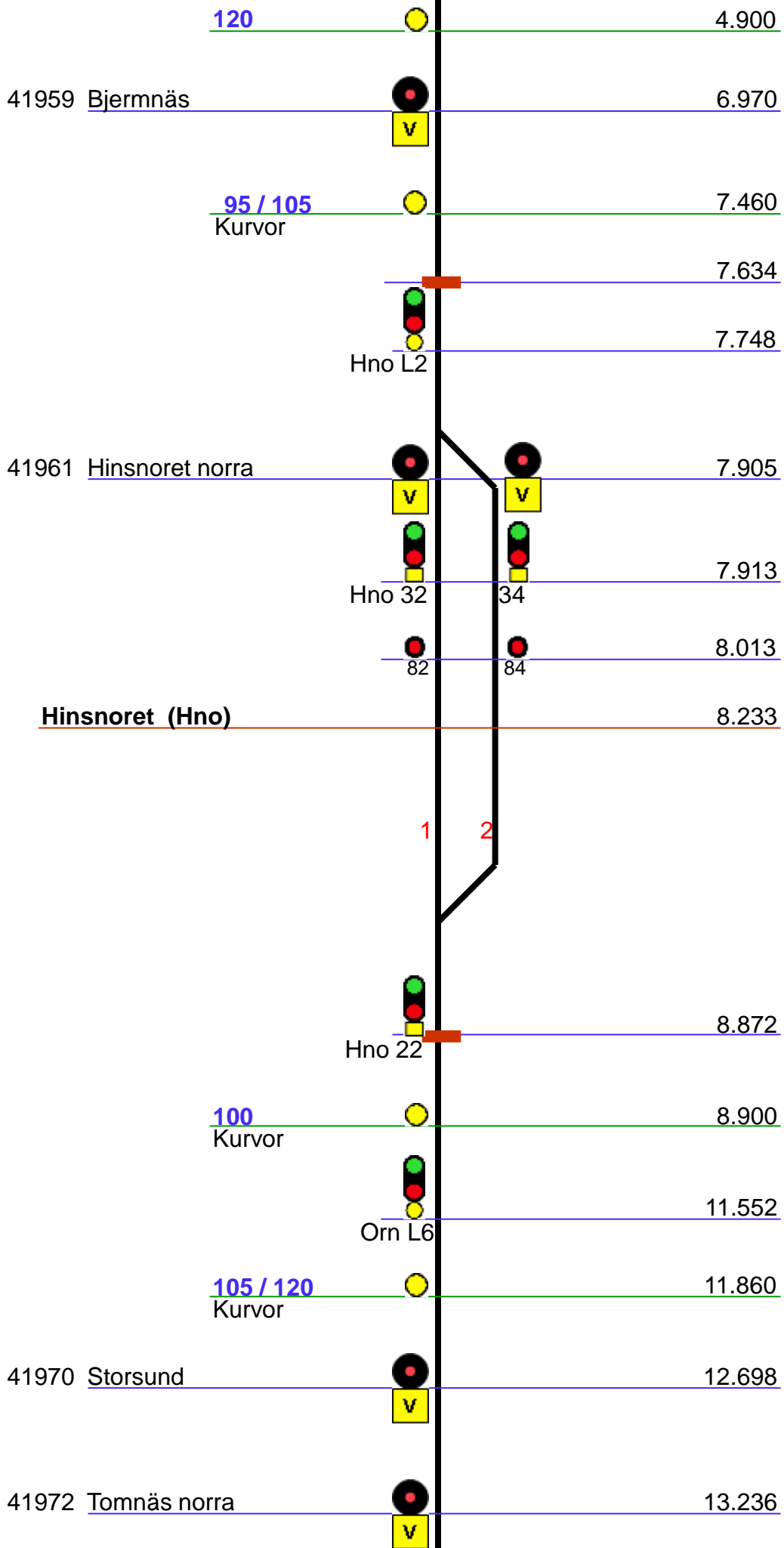
2.350

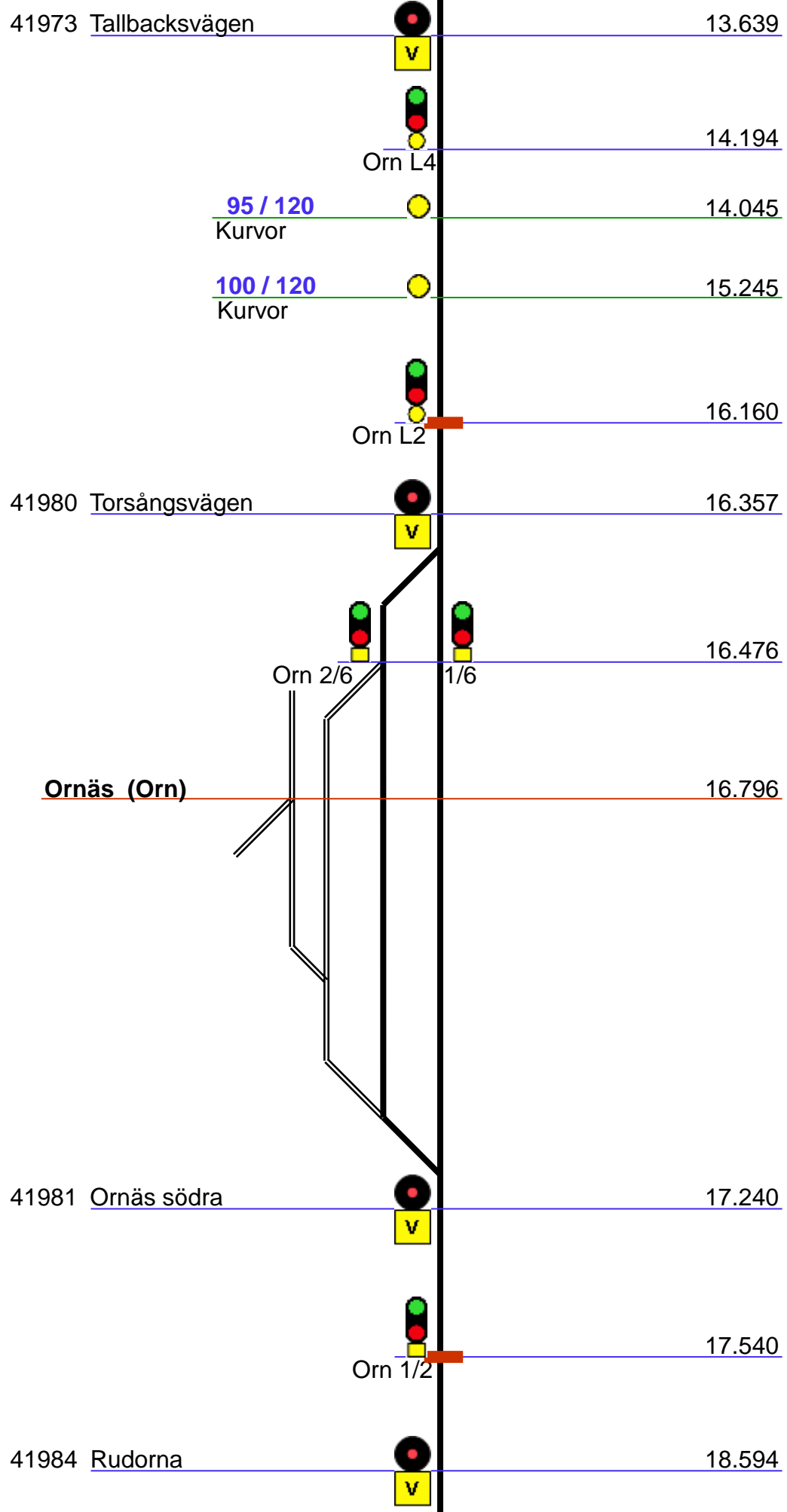
FIn 3/2

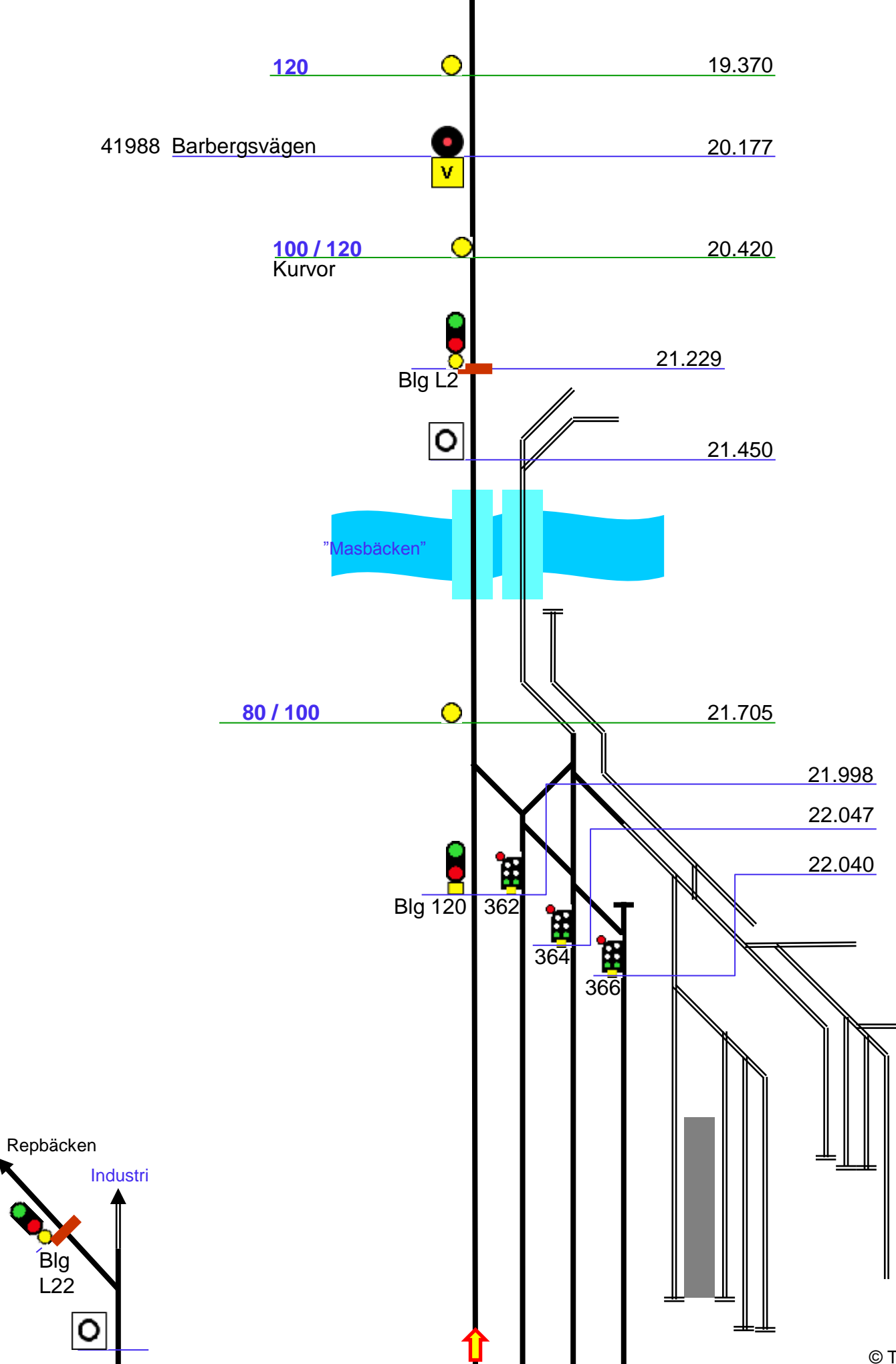


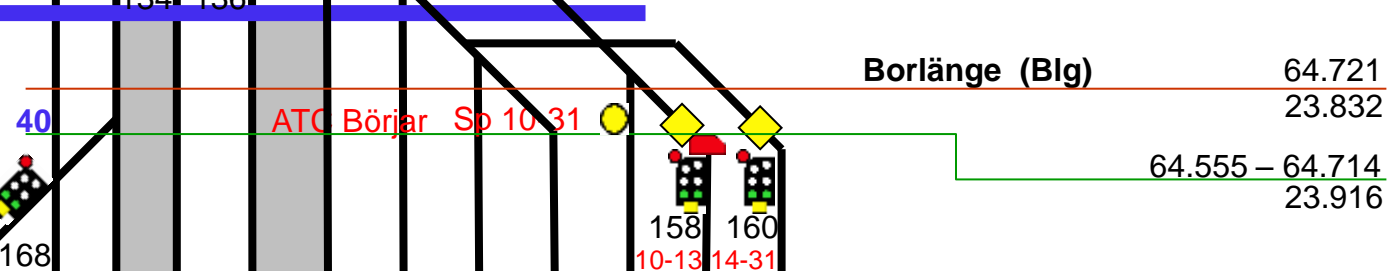


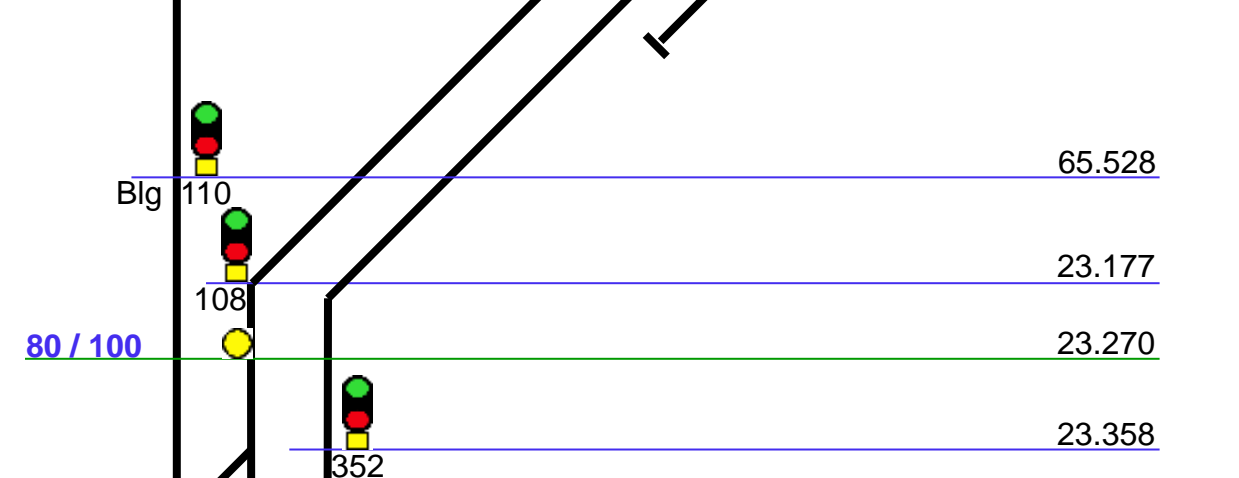
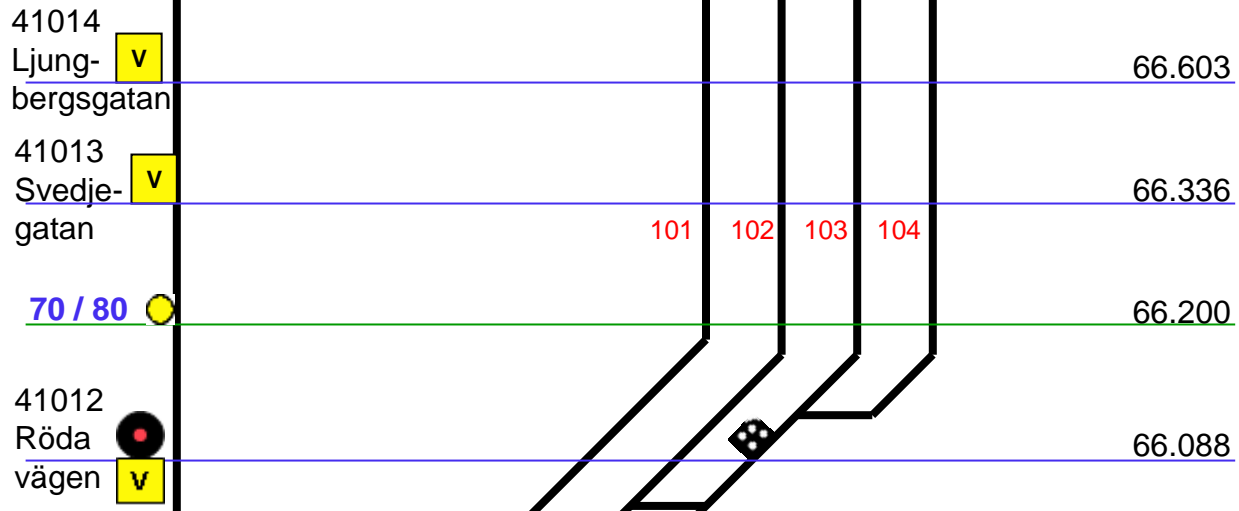
4.671

Hno L4

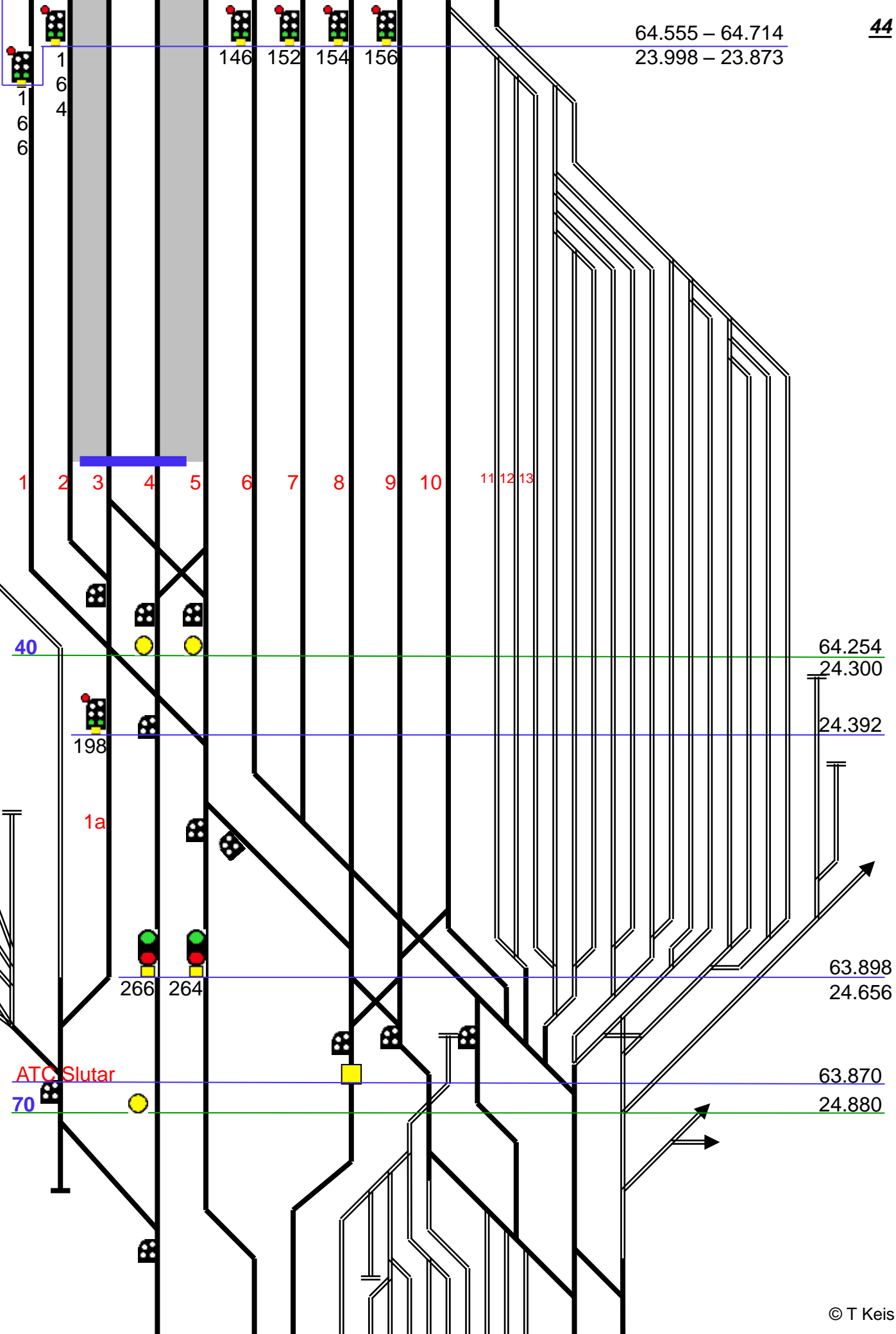


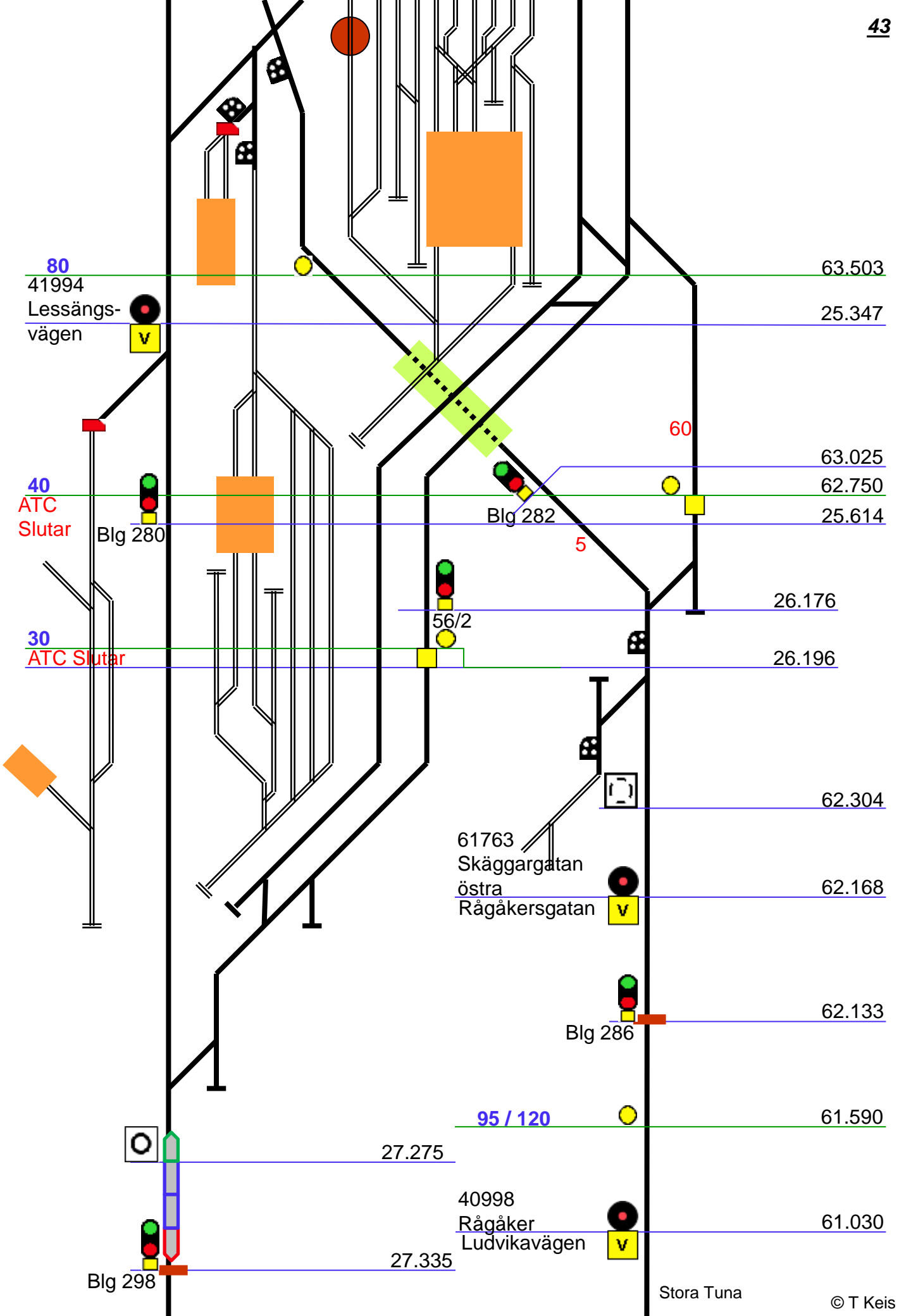






64.555 – 64.714
23.998 – 23.873





80
41994
Lessångsvägen

63.503
25.347

40
ATC
Slutar

Blg 280

Blg 282

60

63.025
62.750
25.614

30
ATC
Slutar

56/2

5

26.176
26.196

61763
Skäggargatan
östra
Rågåkersgatan

62.304
62.168

Blg 286

62.133

95 / 120

61.590

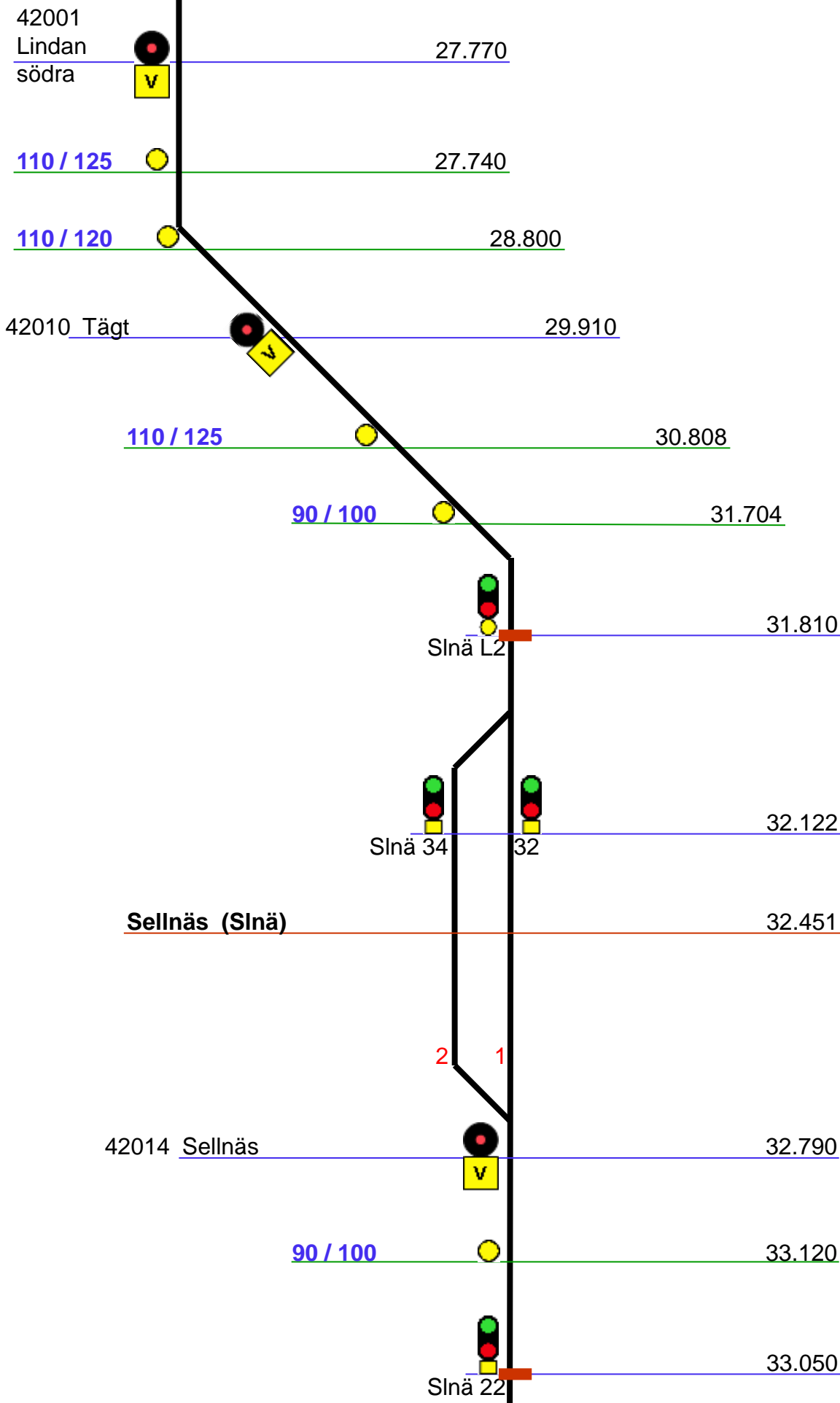
27.275

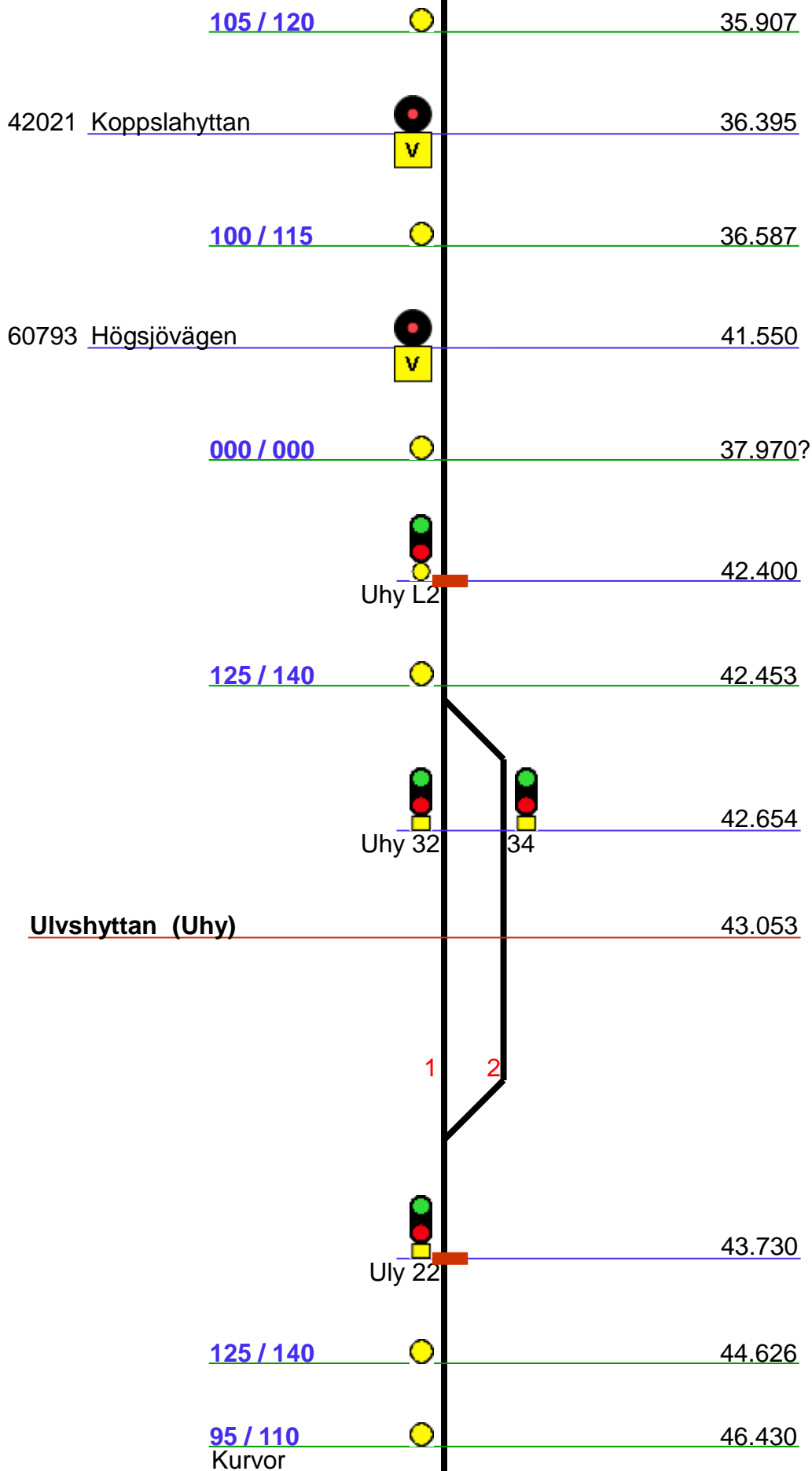
40998
Rågåker
Ludvikavägen

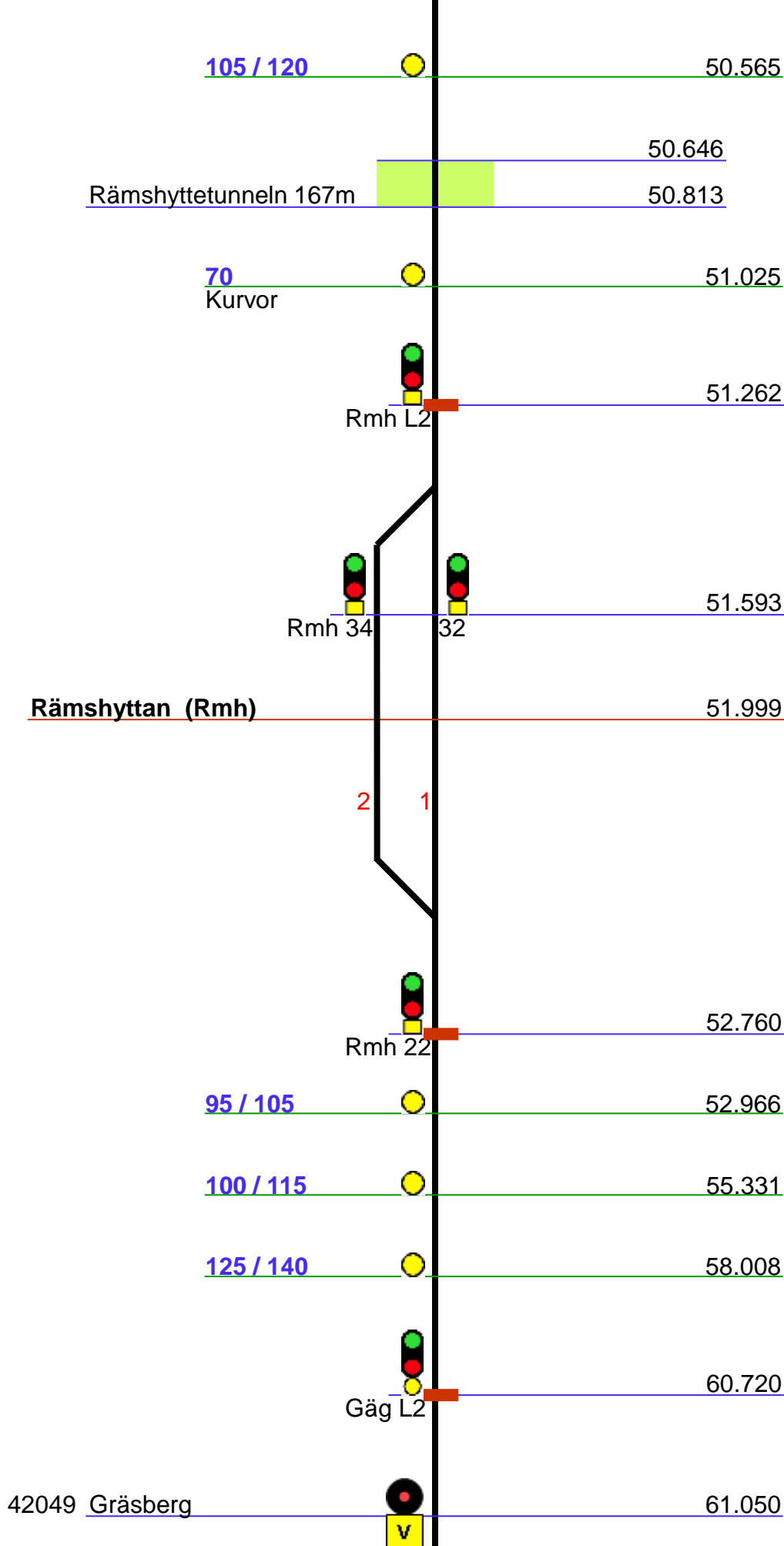
61.030

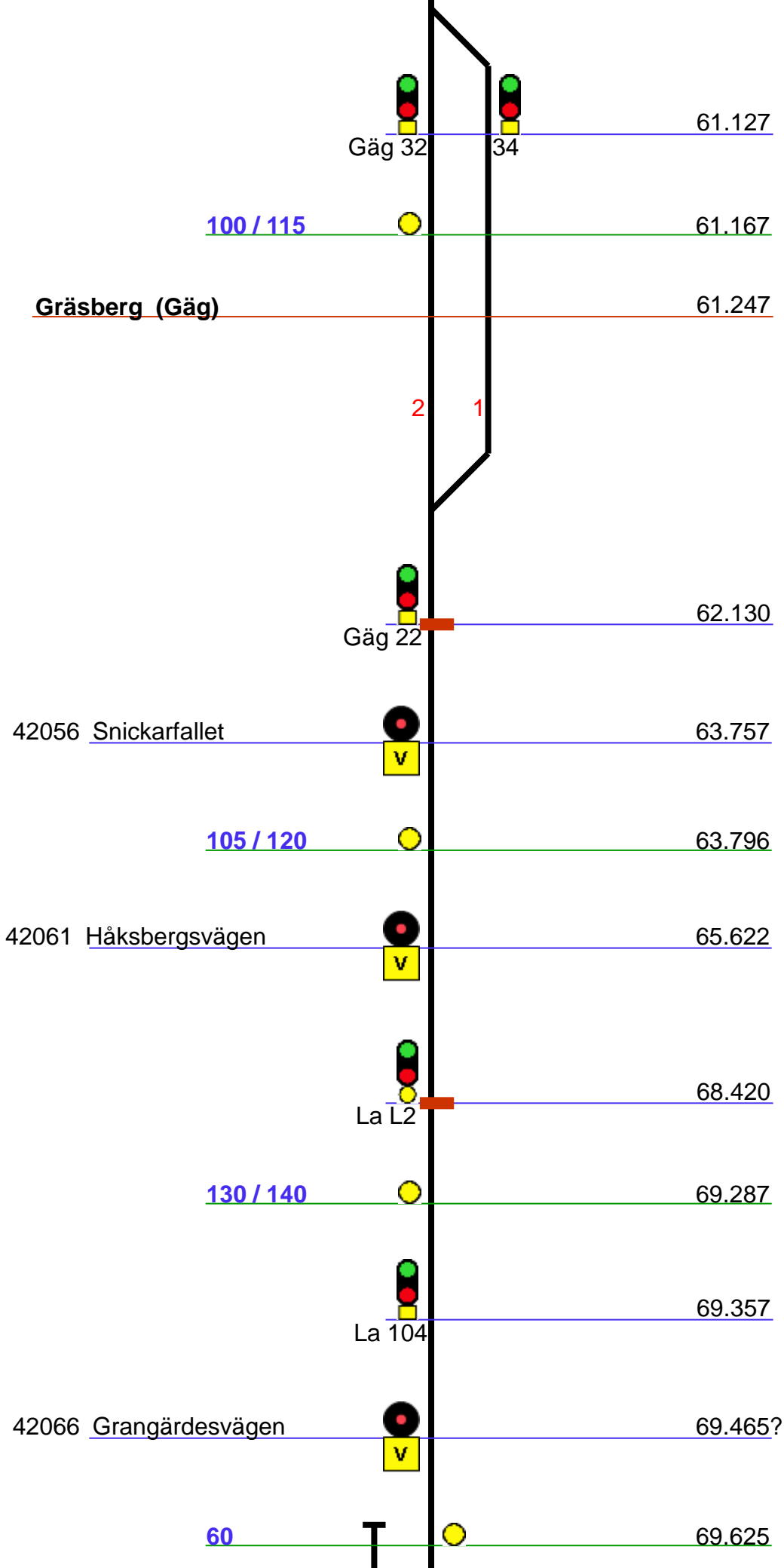
Blg 298

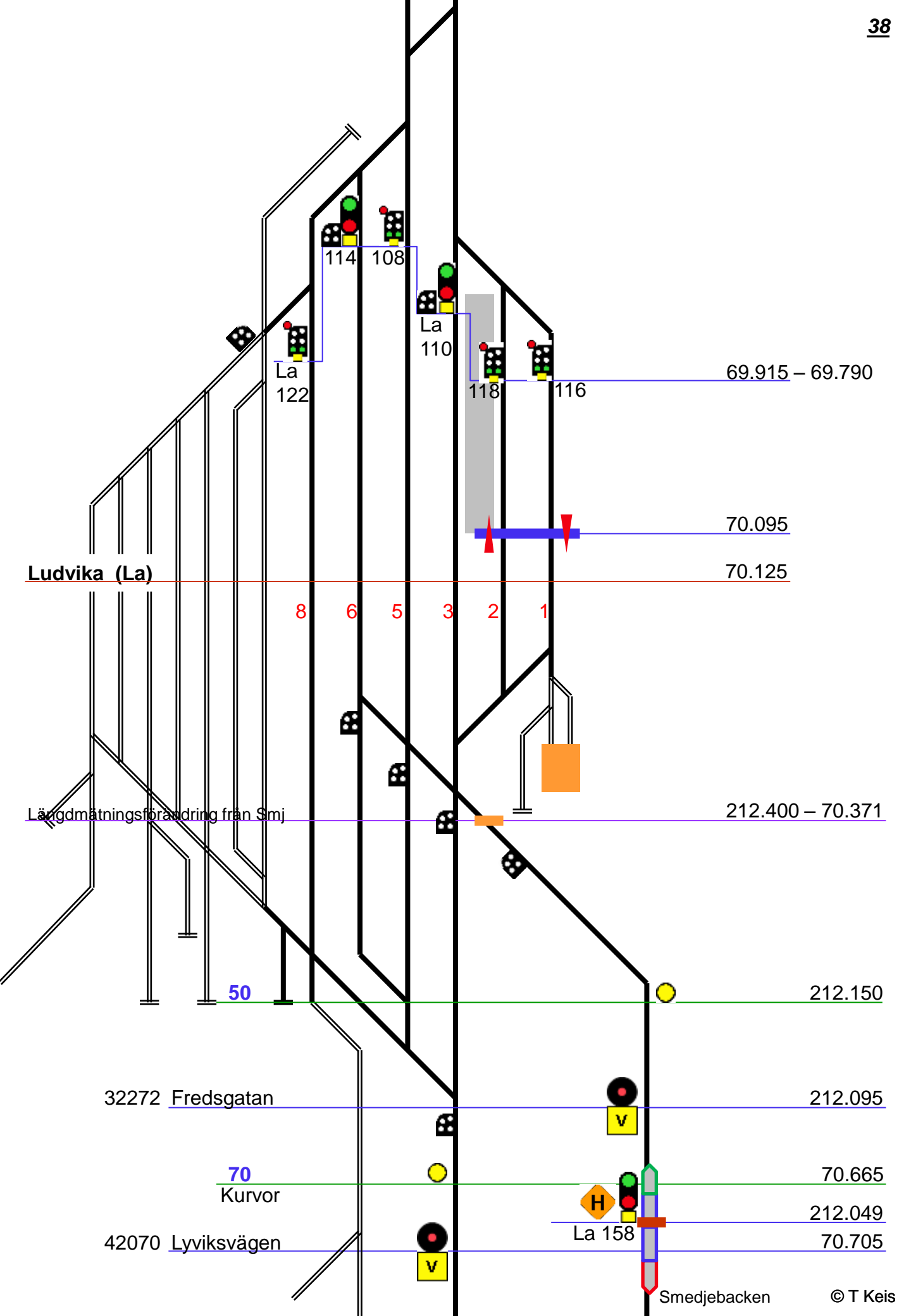
27.335











Ludvika (La)

Längdmätningförändring från Smj

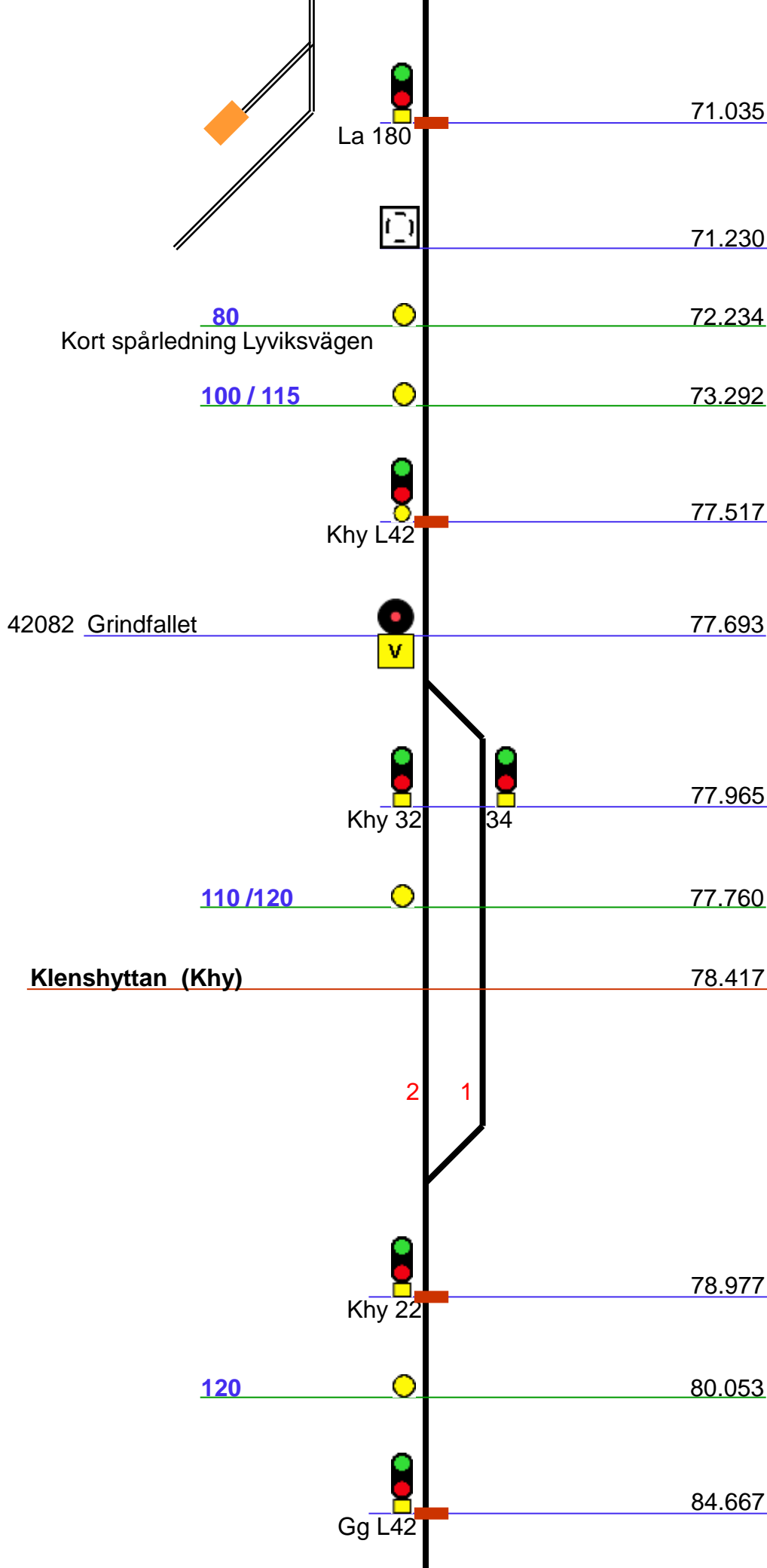
32272 Fredsgatan

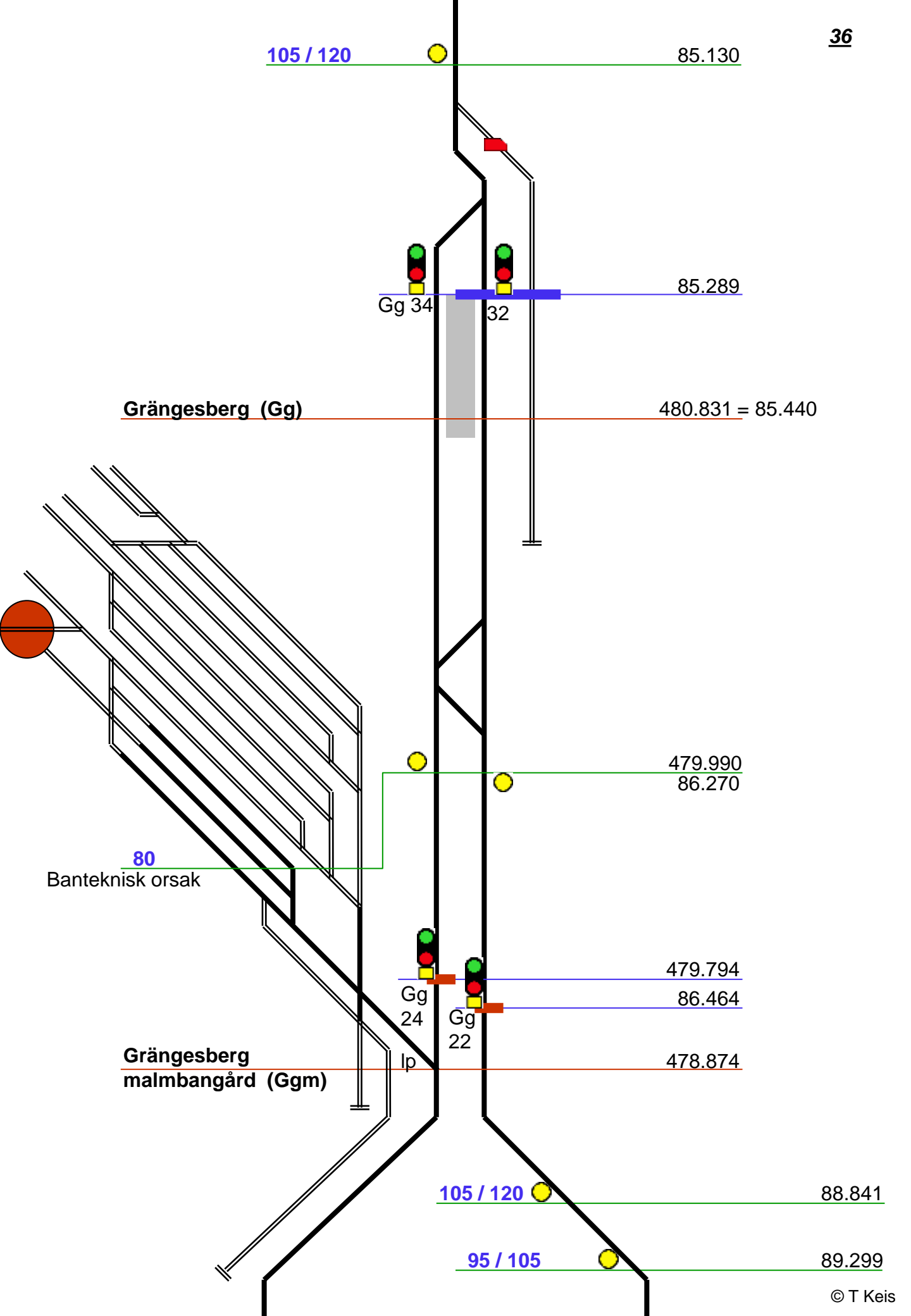
70 Kurvor

42070 Lyviksvägen

Smedjebacken

© T Keis





105 / 120

85.130

Gg 34

32

85.289

Grängesberg (Gg)

480.831 = 85.440

80

Banteknisk orsak

479.990

86.270

Gg 24

Gg 22

479.794

86.464

Grängesberg malmbangård (Ggm)

Ip

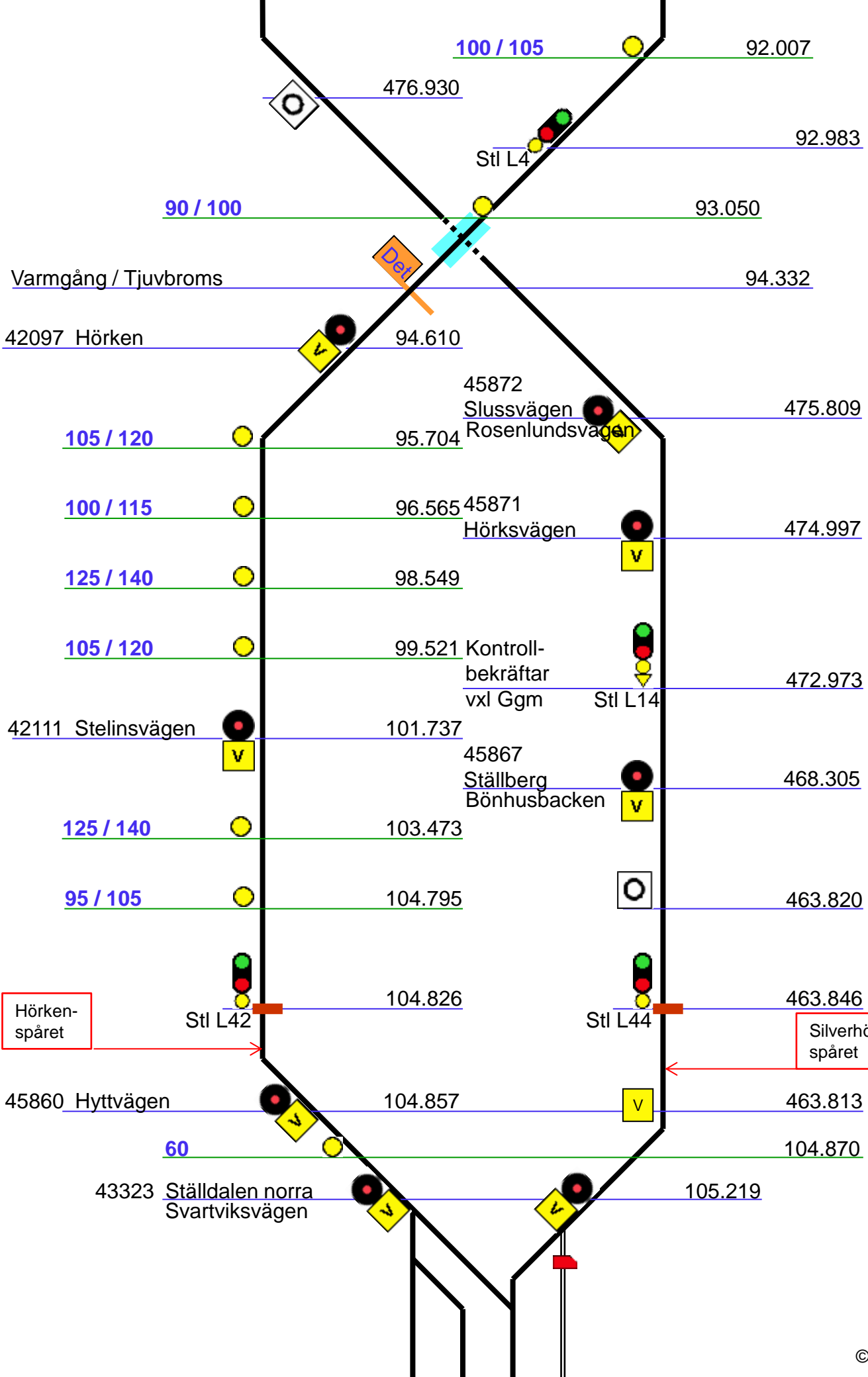
478.874

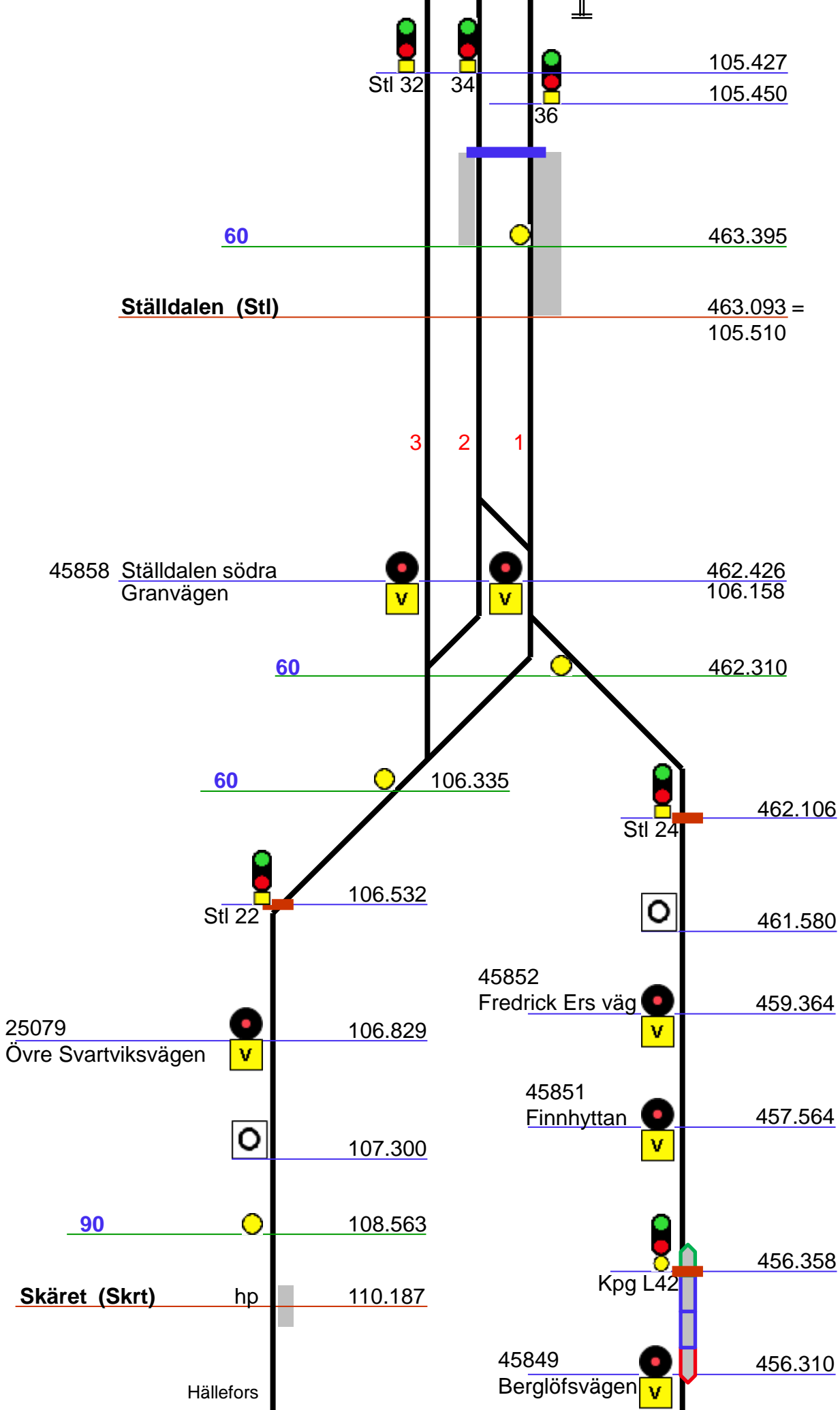
105 / 120

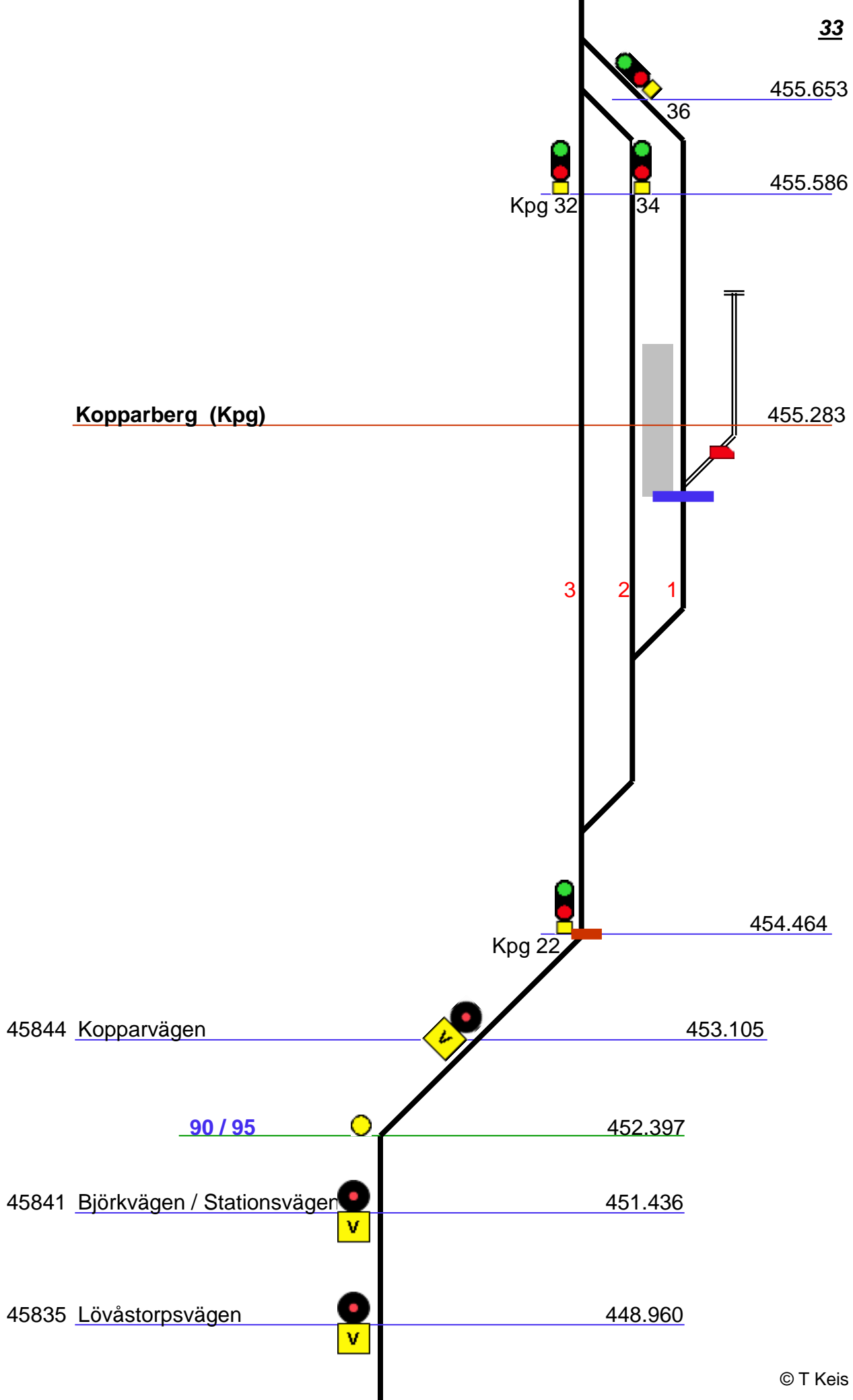
88.841

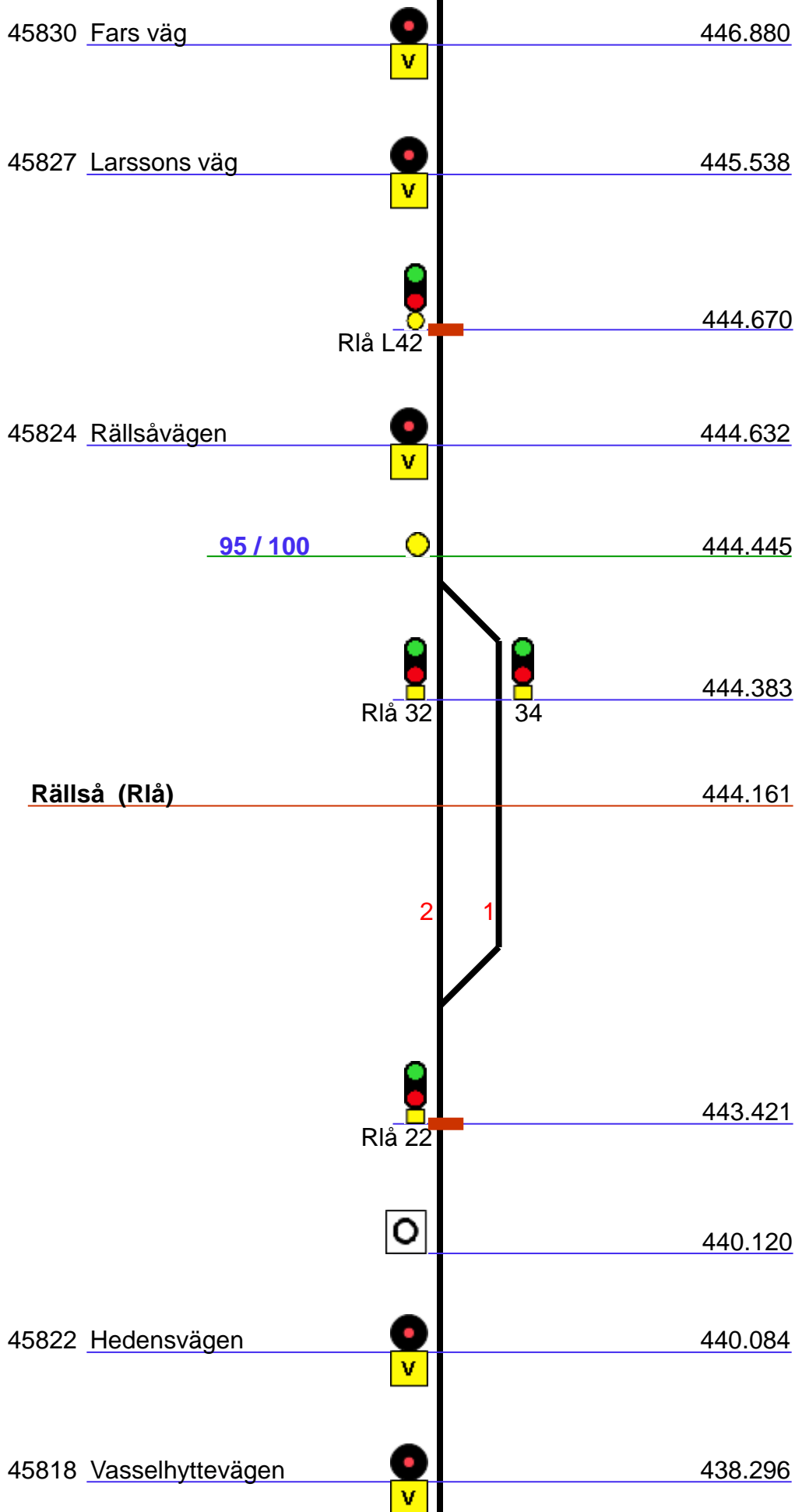
95 / 105

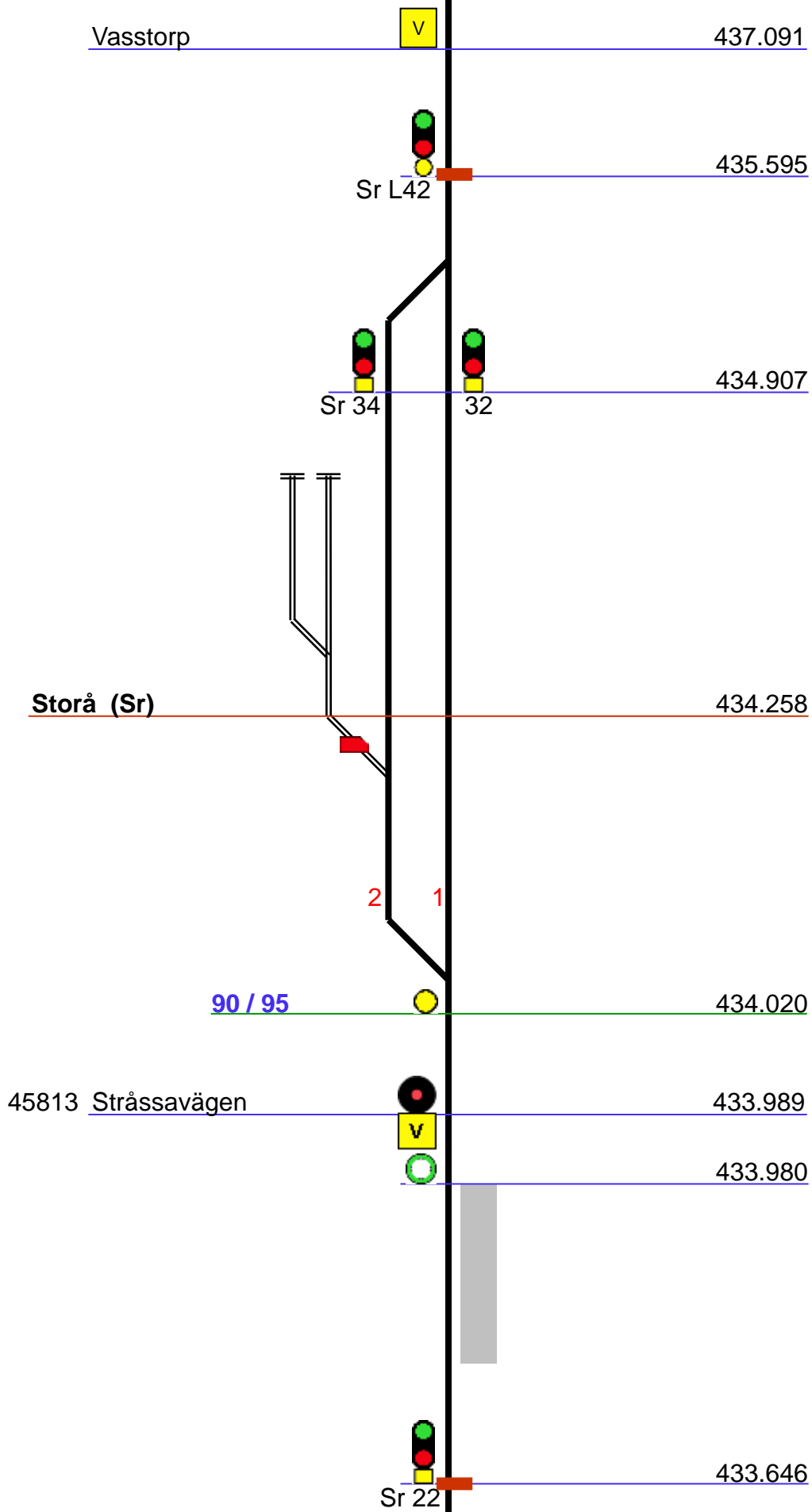
89.299




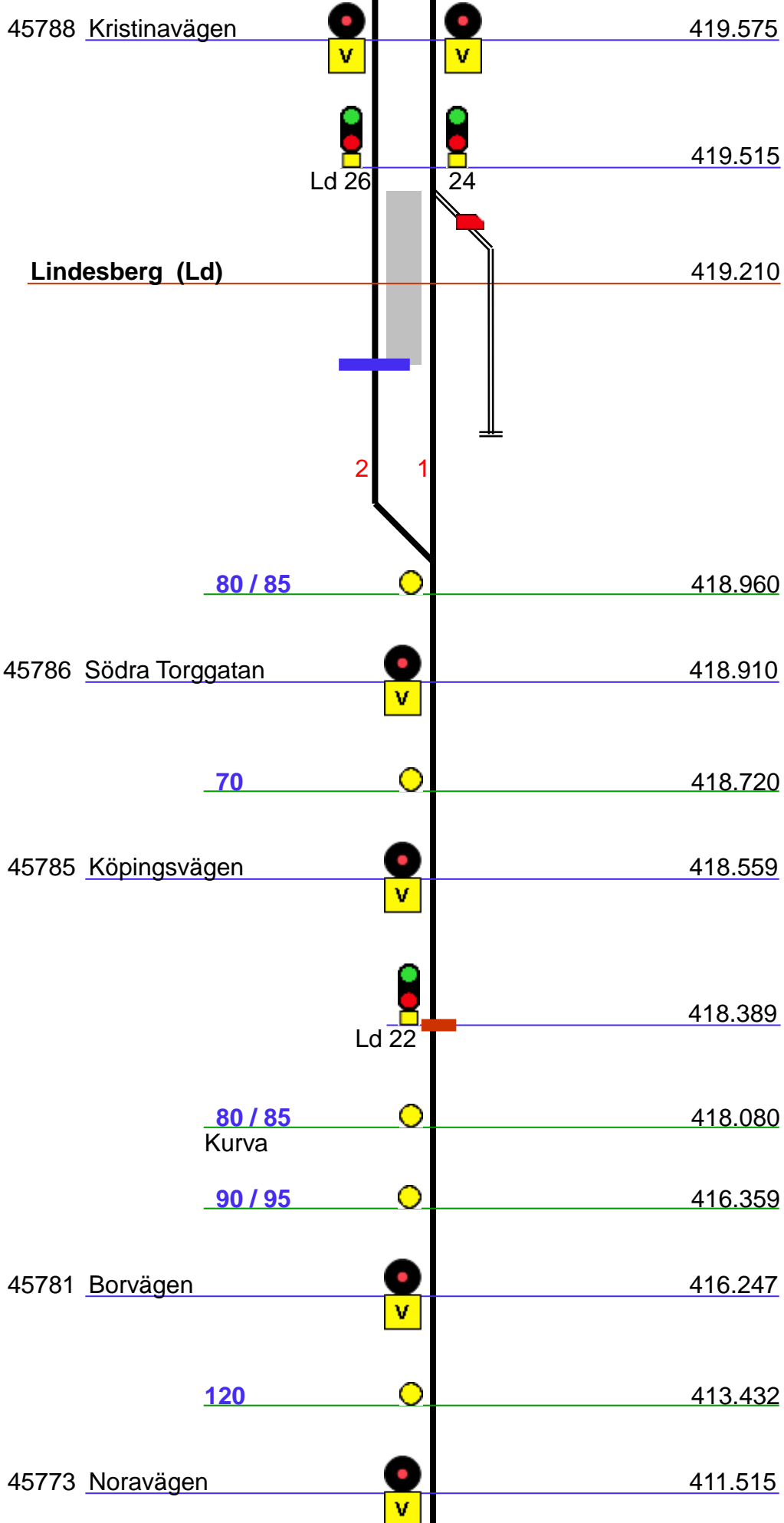


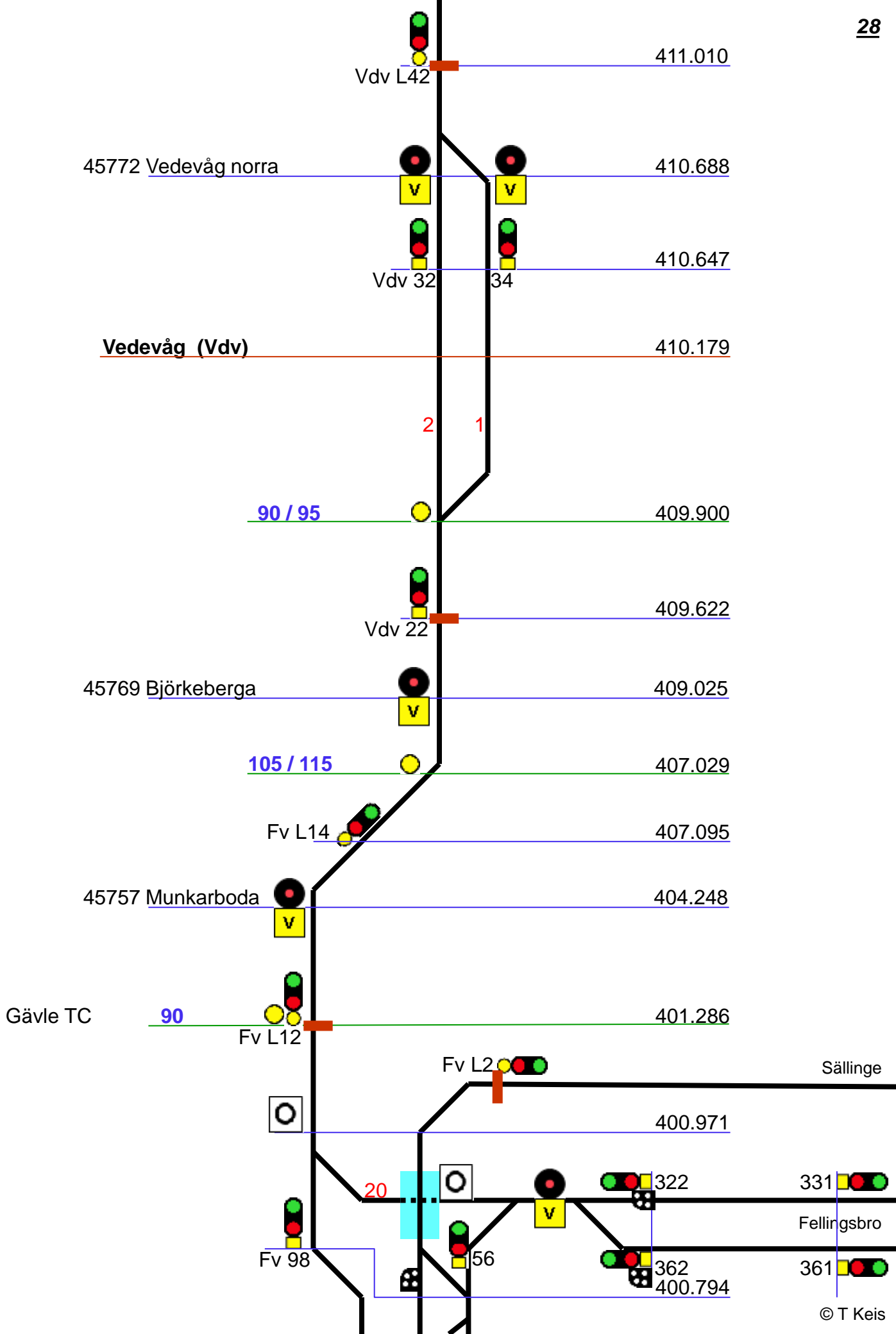


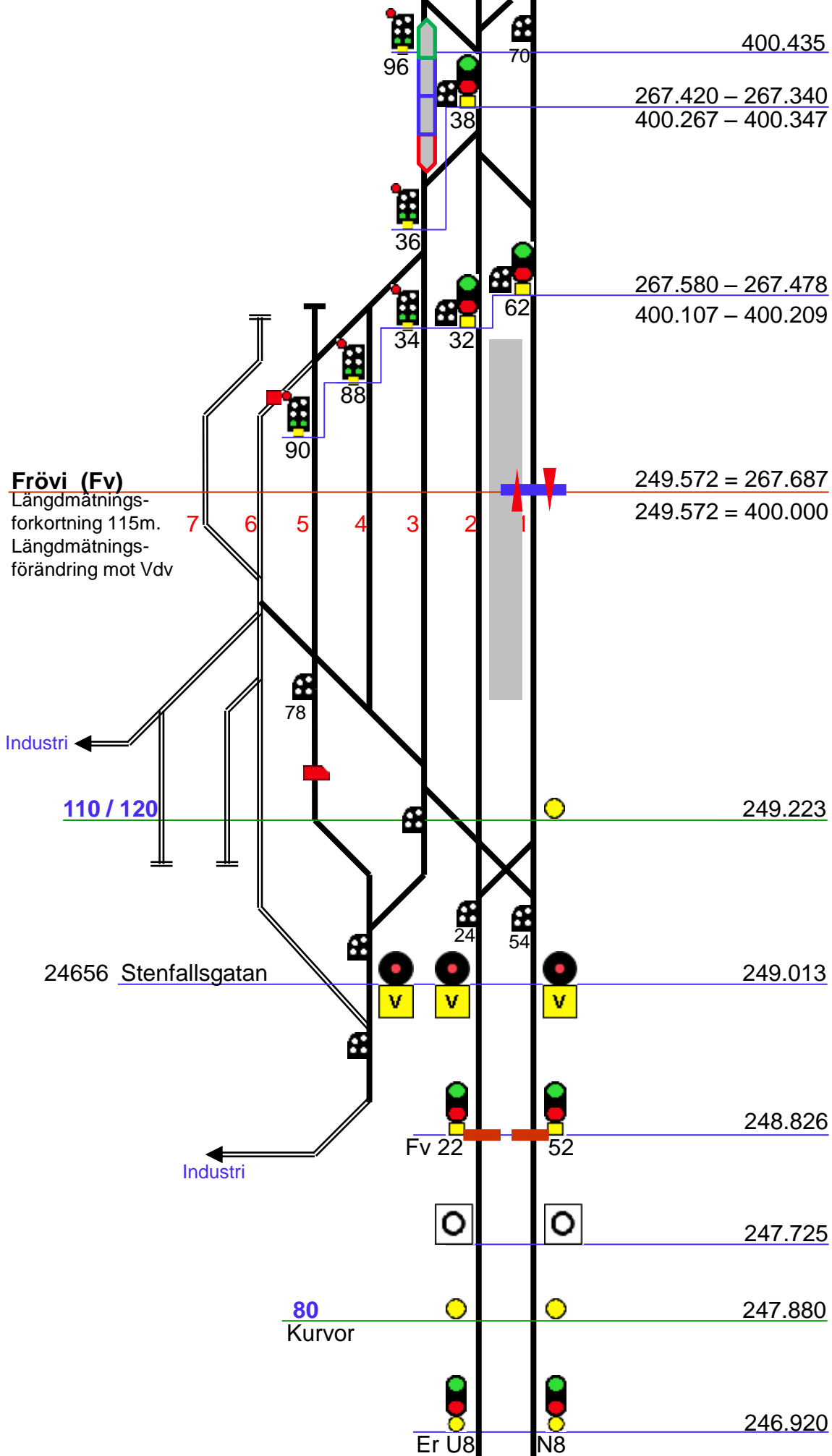


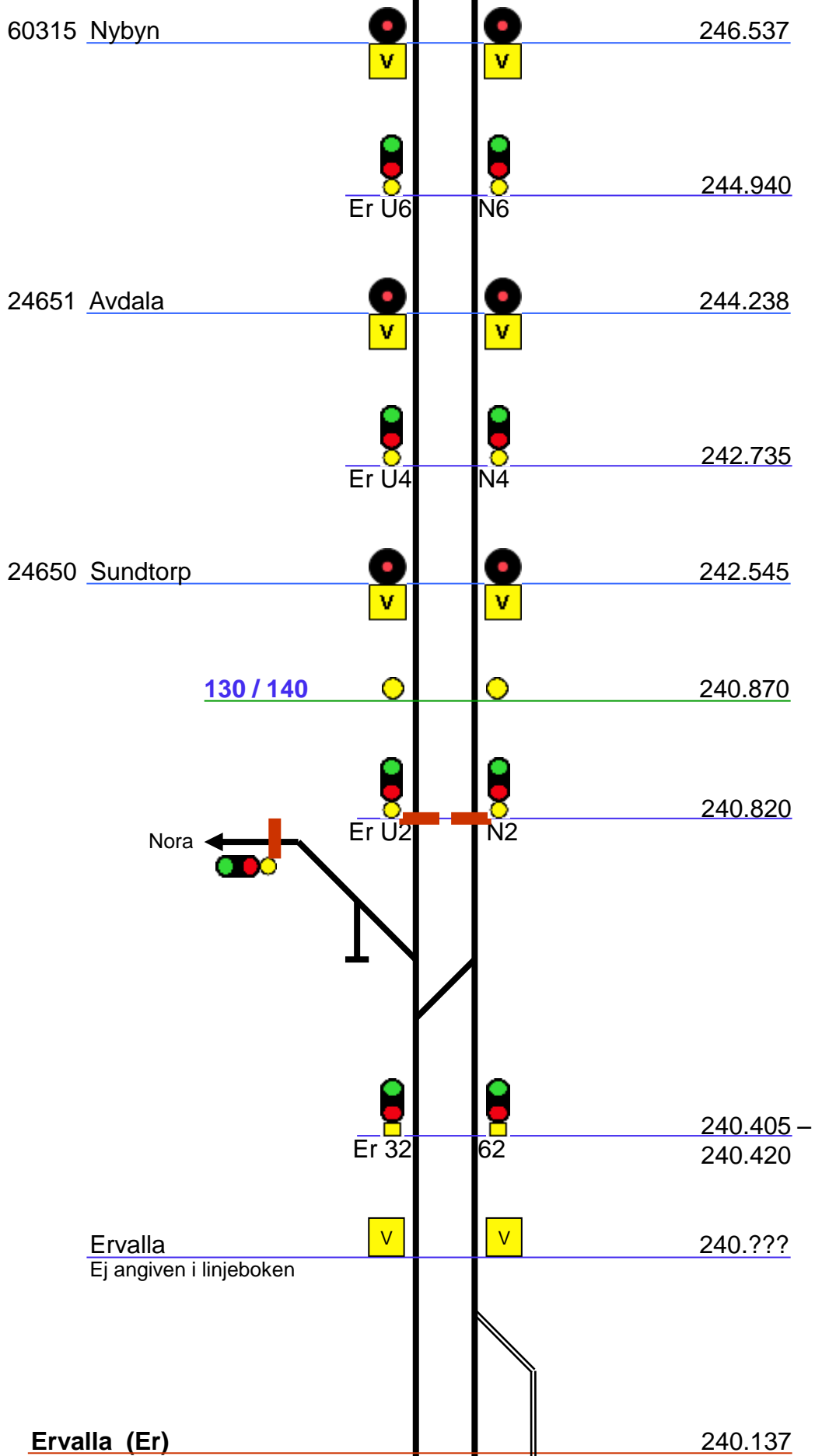


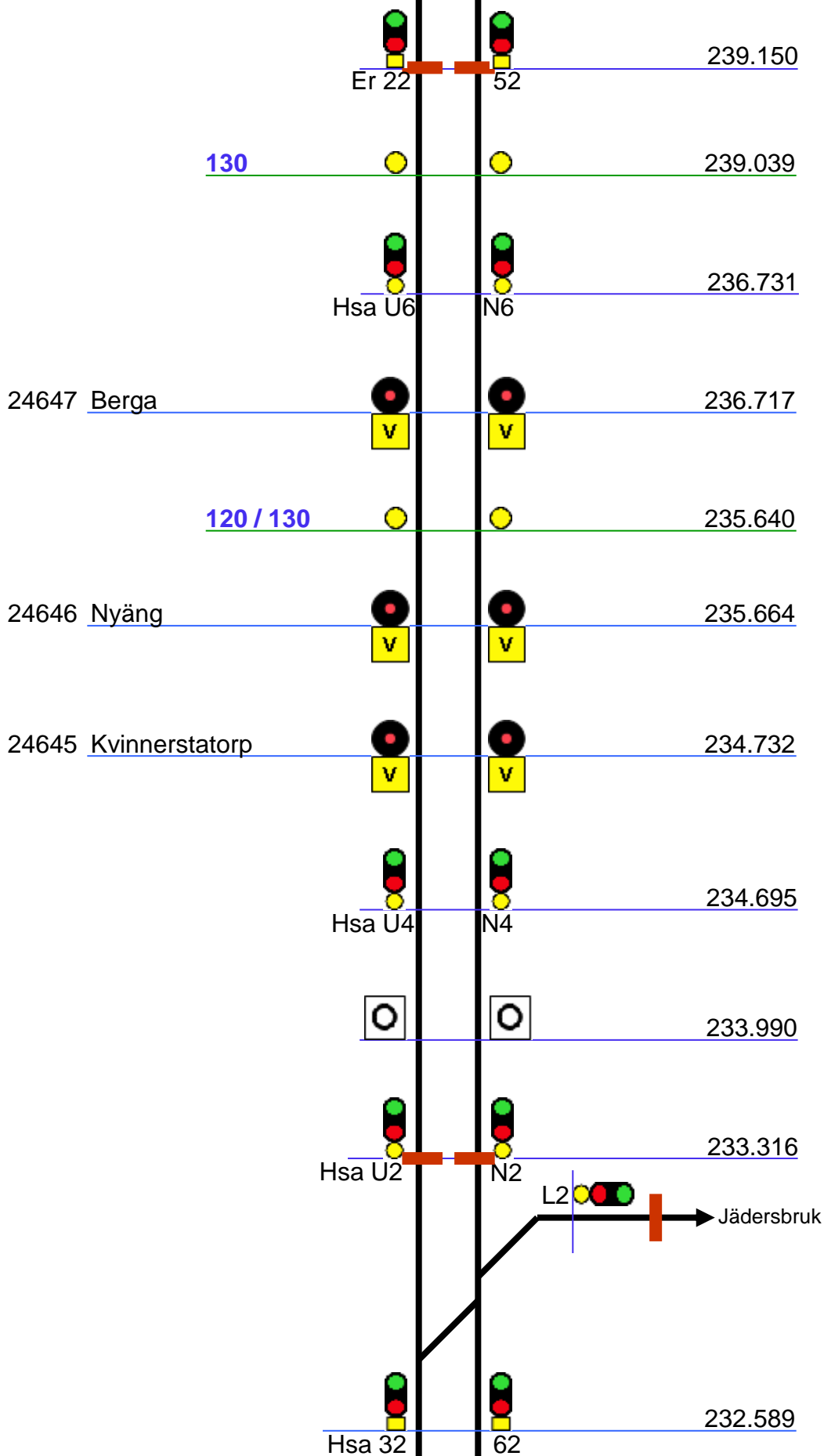


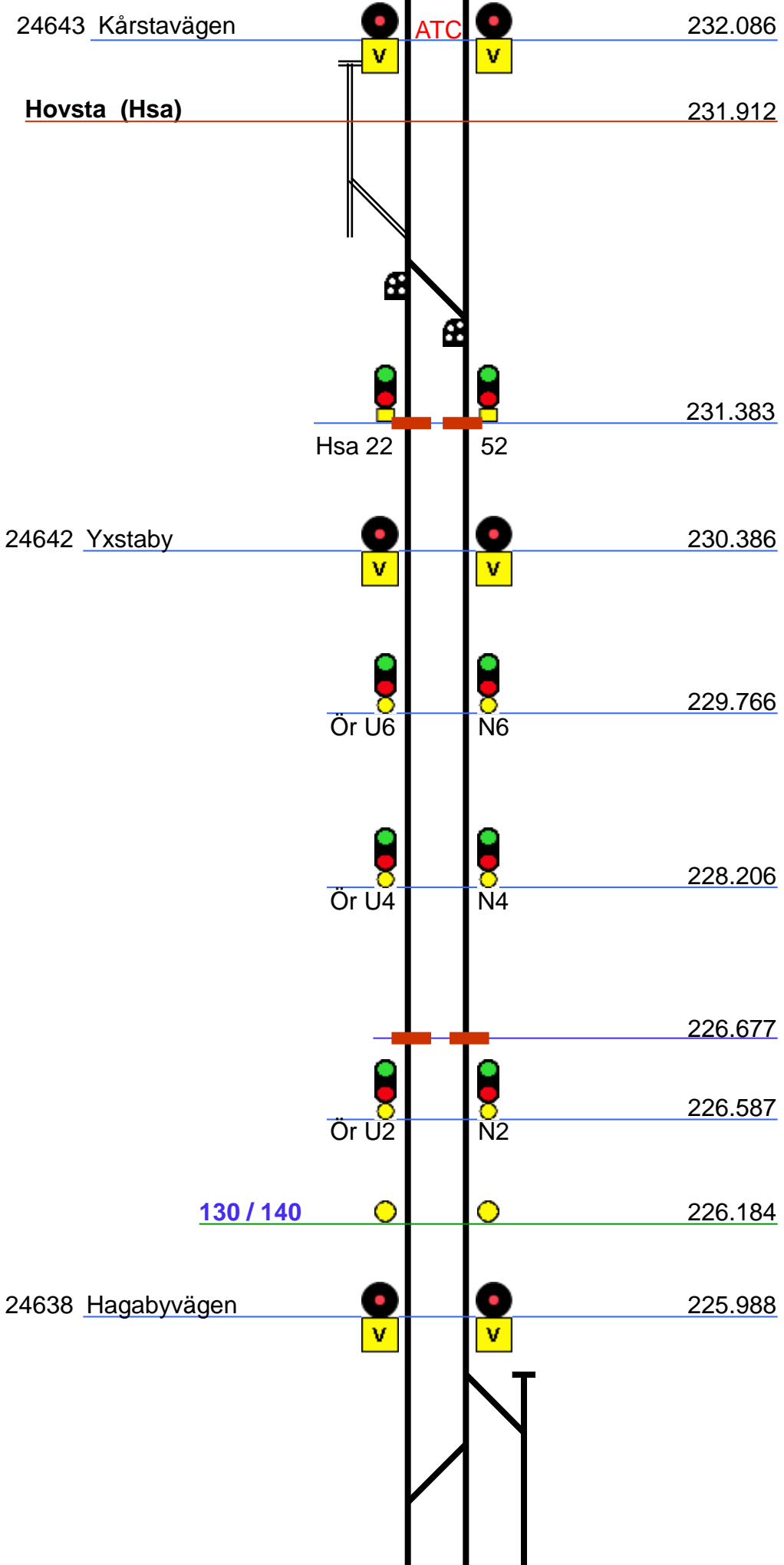


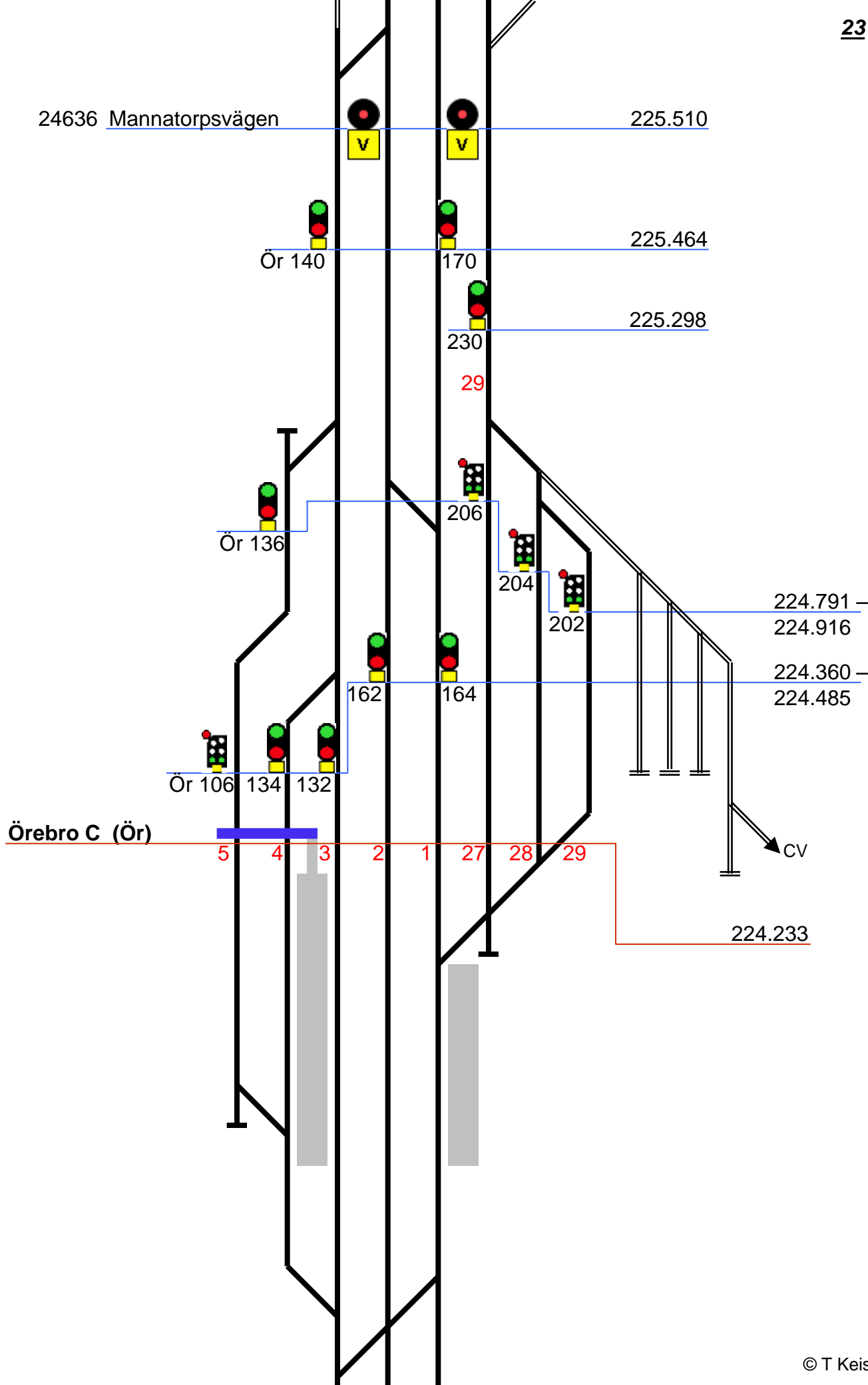


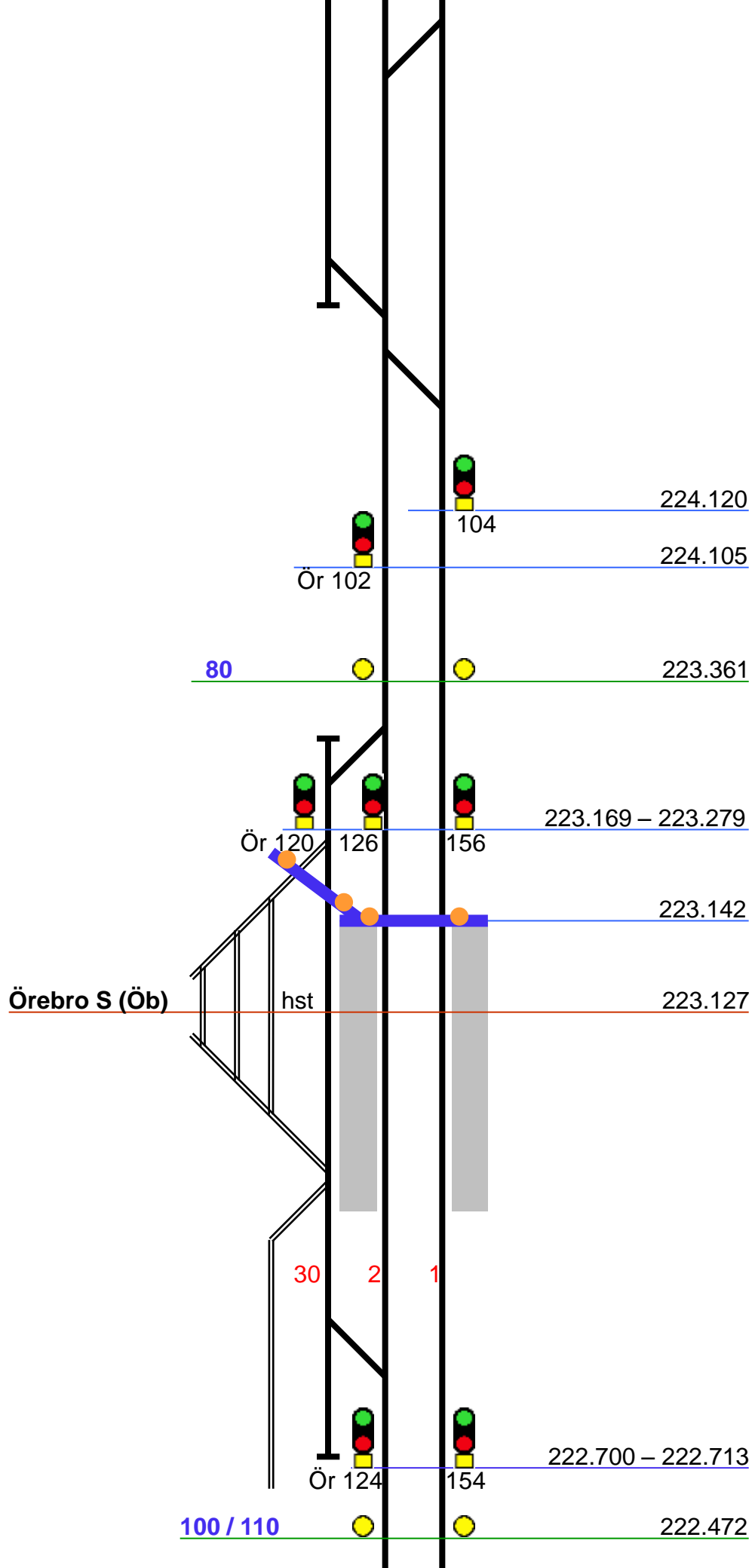


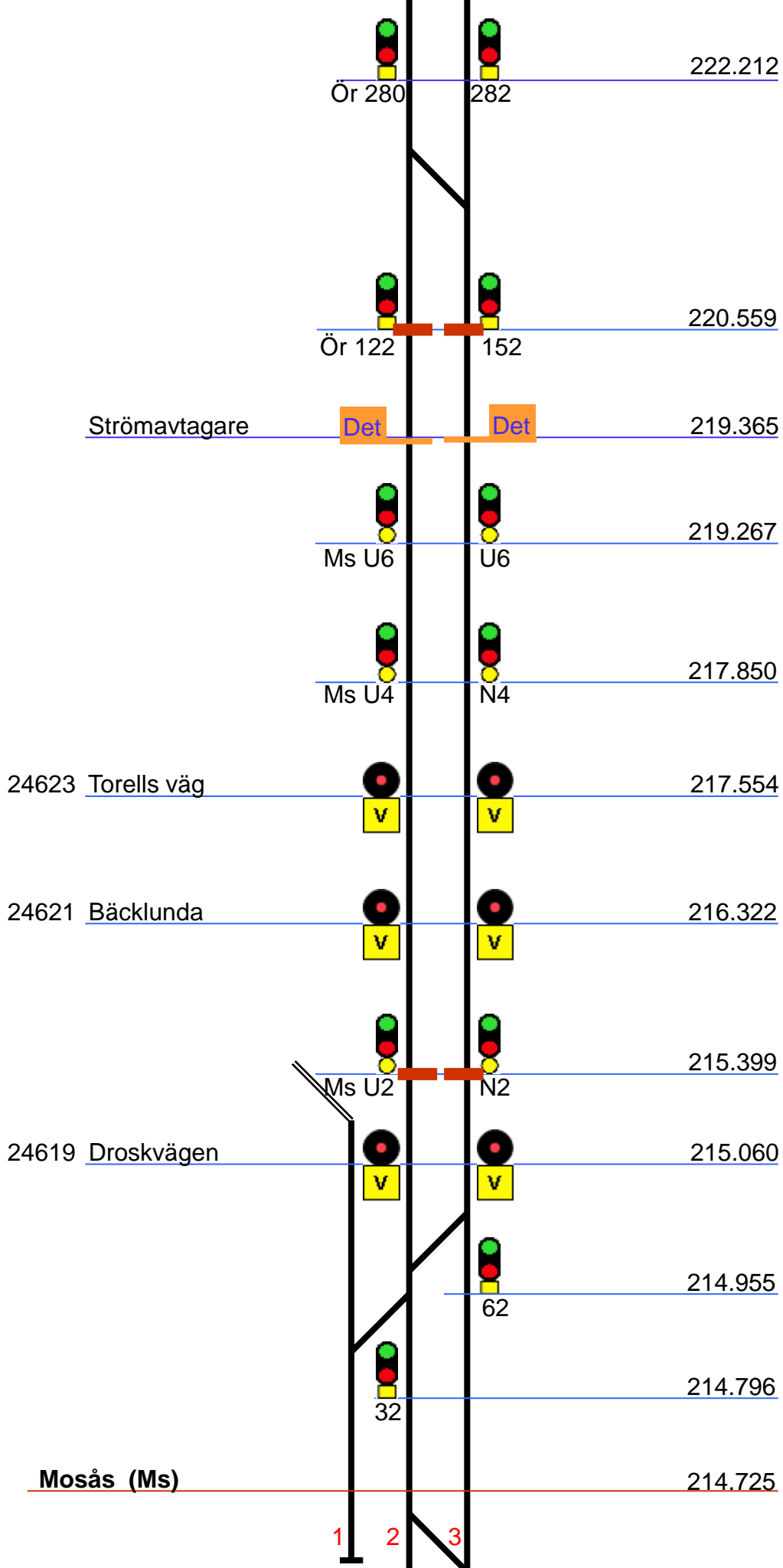


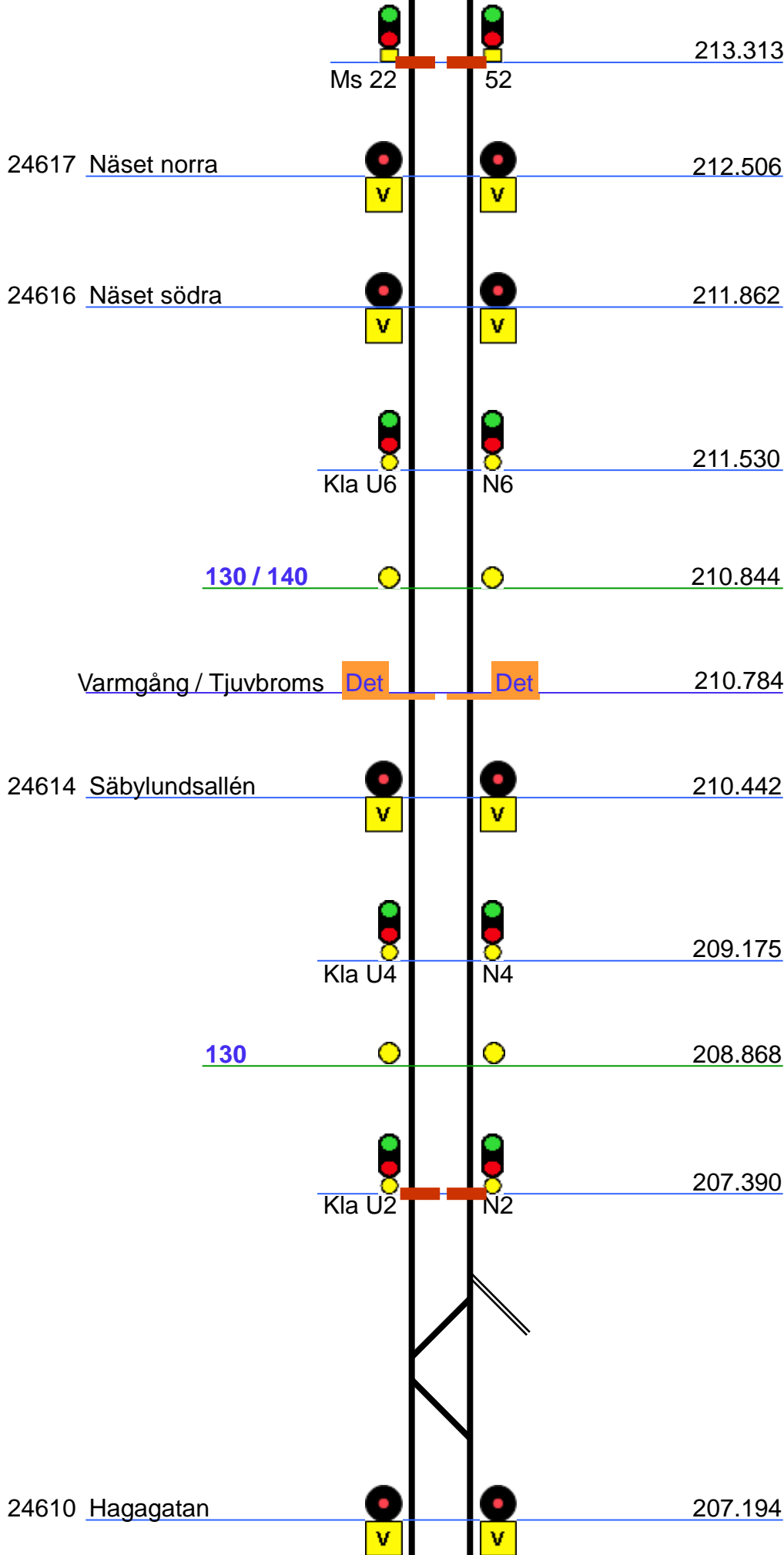


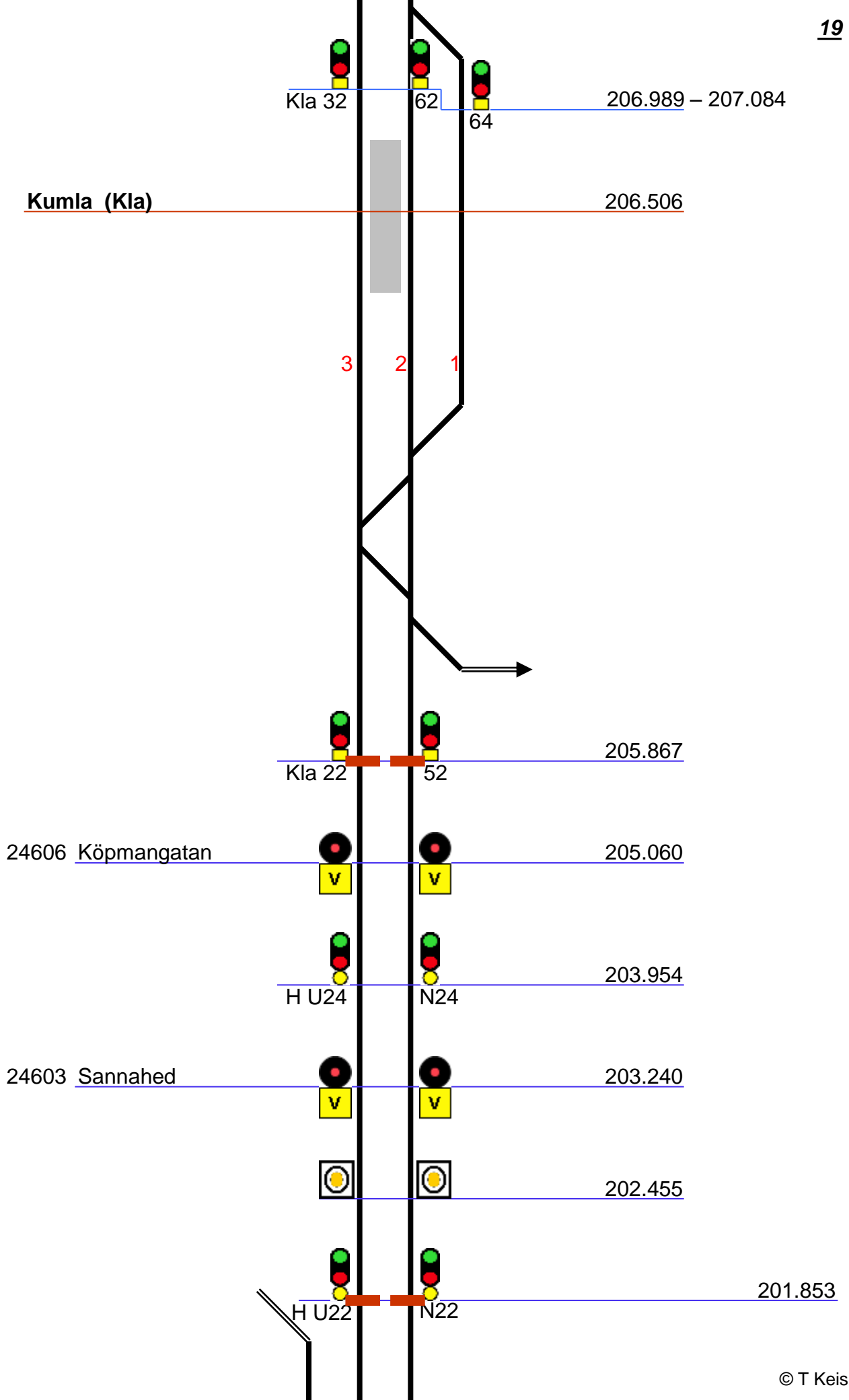


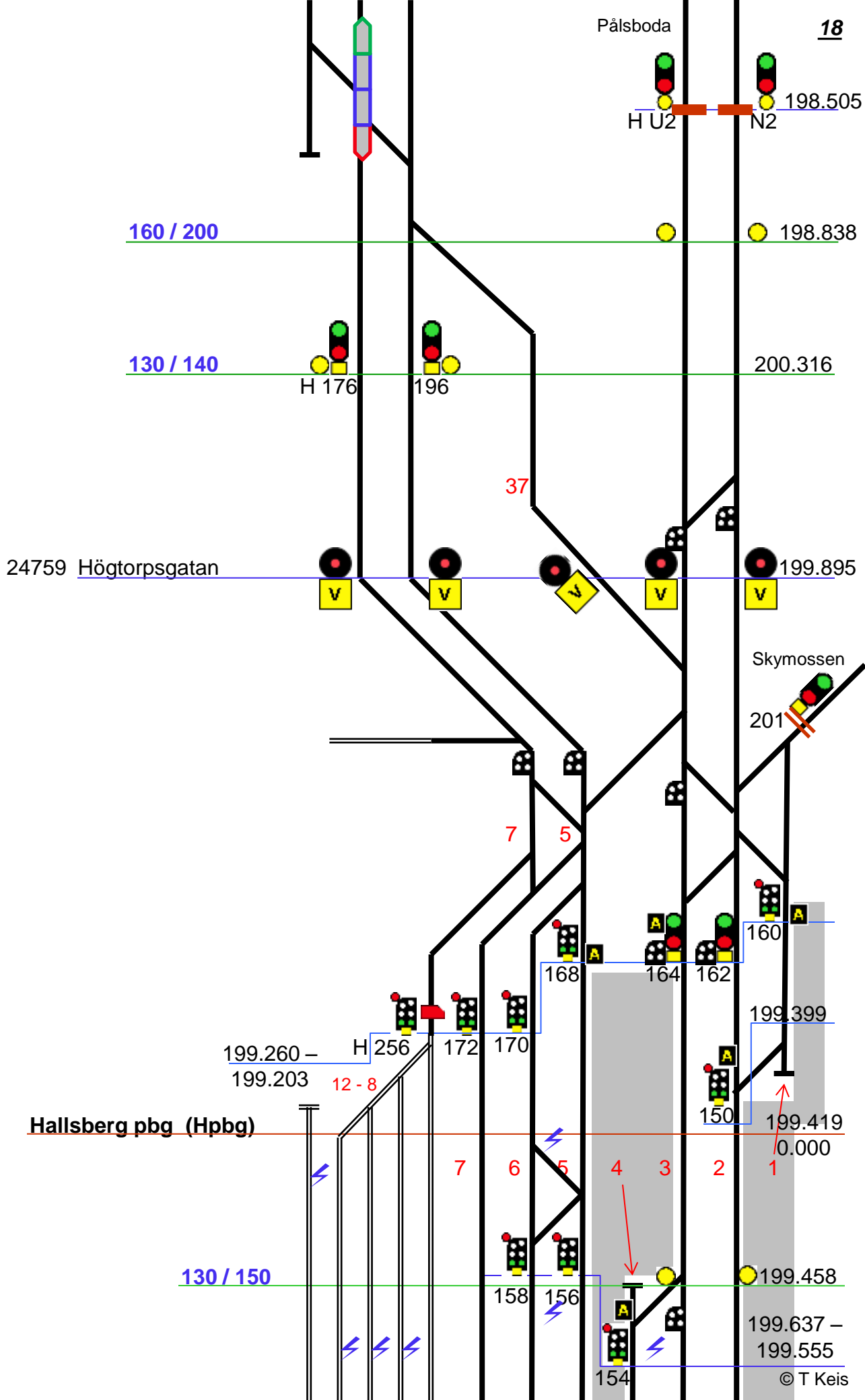


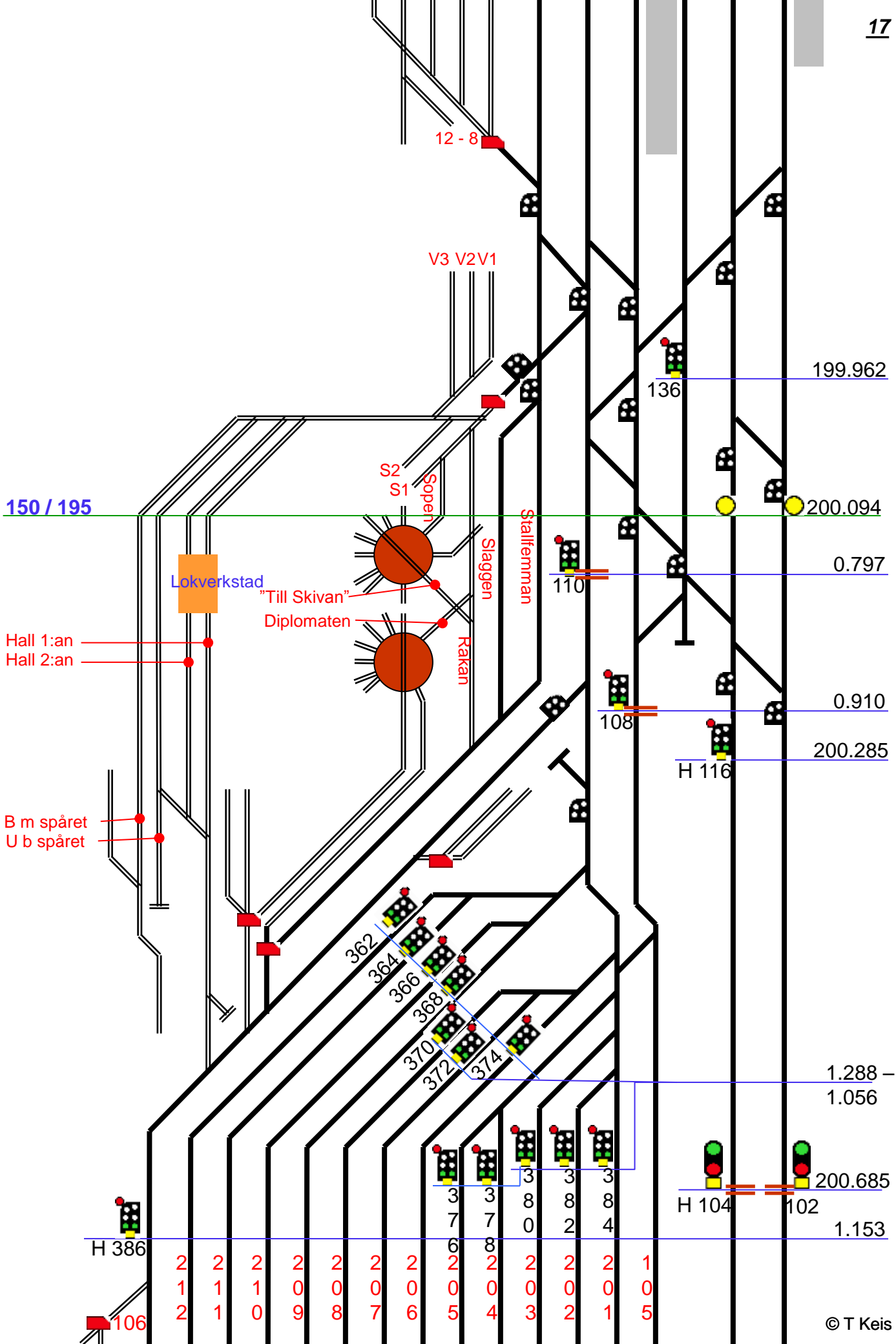












150 / 195

Hall 1:an
Hall 2:an

B m spåret
U b spåret

H 386	2	2	2	2	2	2	2	2	2	2	2	1	
	1	1	1	0	0	0	0	0	0	0	0	0	
106	2	1	0	9	8	7	6	5	4	3	2	1	5


U - Gruppen

2	2	2	2	2	2	2	2	2	2	2	2
1	1	1	0	0	0	0	0	0	0	0	0
2	1	0	9	8	7	6	5	4	3	2	1

1
0
6

1
0
5

1.668



201.520

35-21

18-11

48-36

59-56



604



602

202.242

346

60

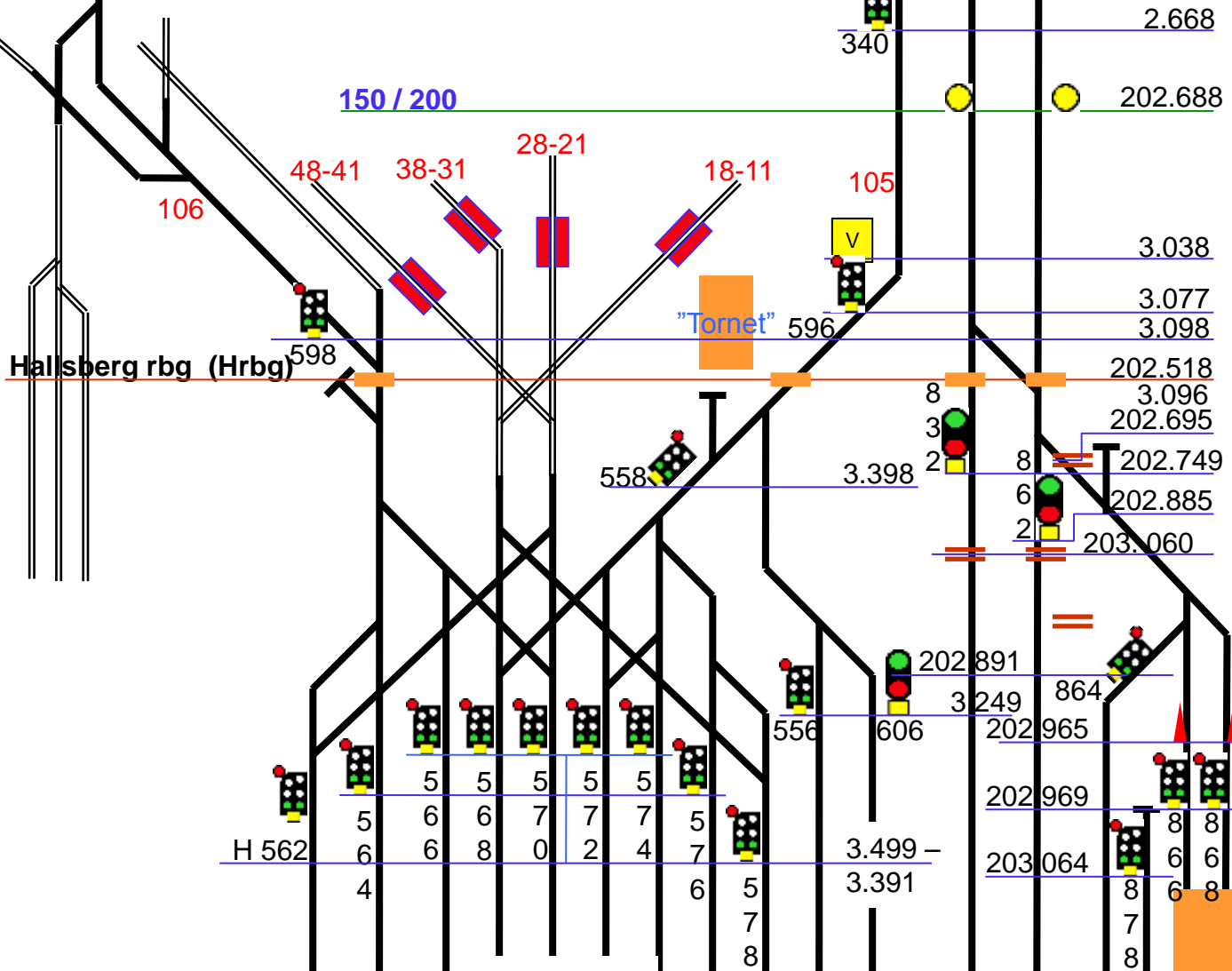
2.282

308

2.316

R-Gruppen

150 / 200



Hallsberg rbg (Hrbg)

H 562

I-Gruppen

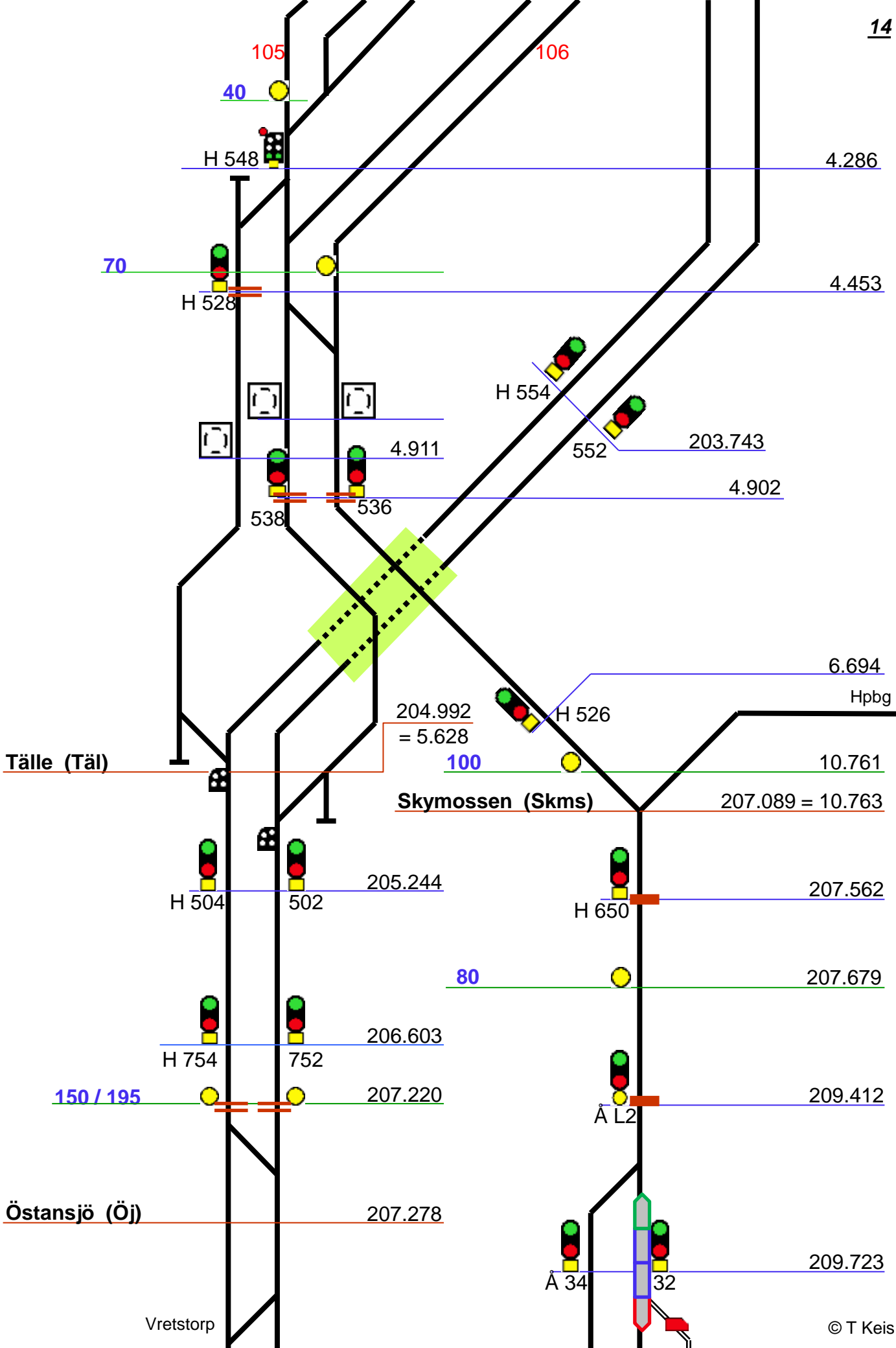
Hallsberg Posten (Hpn)

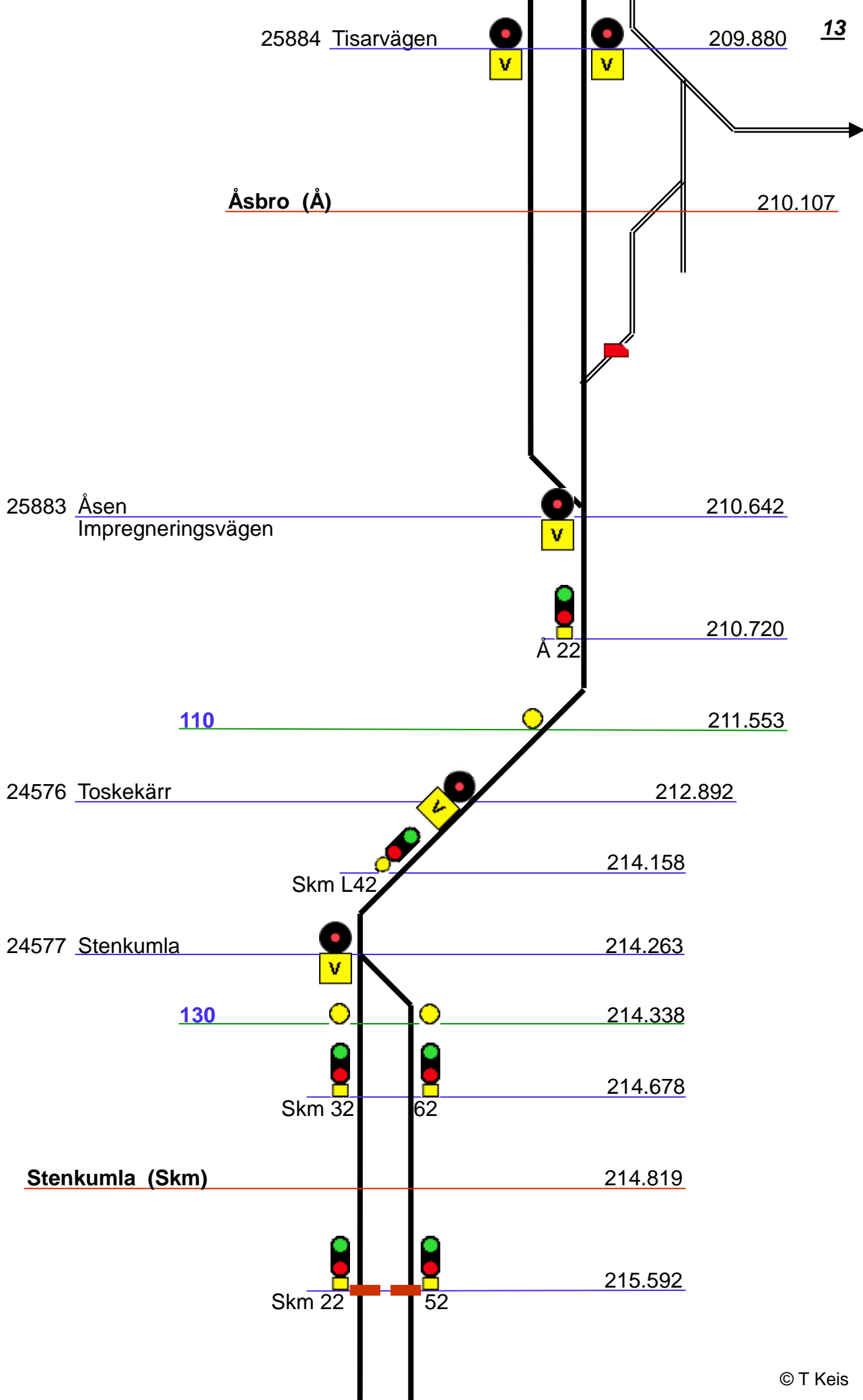
106

3	3	3	3	3	3	3	3	1
0	0	0	0	0	0	0	0	0
8	7	6	5	4	3	2	1	5

20
70
60
80

Arbetarskydd Spårstabilisering





25884 Tisarvägen

209.880

13

Åsbro (Å)

210.107

25883 Åsen
Impregneringsvägen

210.642

A 22

210.720

110

211.553

24576 Toskekärr

212.892

Skm L42

214.158

24577 Stenkumla

214.263

130

214.338

Skm 32

62

214.678

Stenkumla (Skm)

214.819

Skm 22

52

215.592

