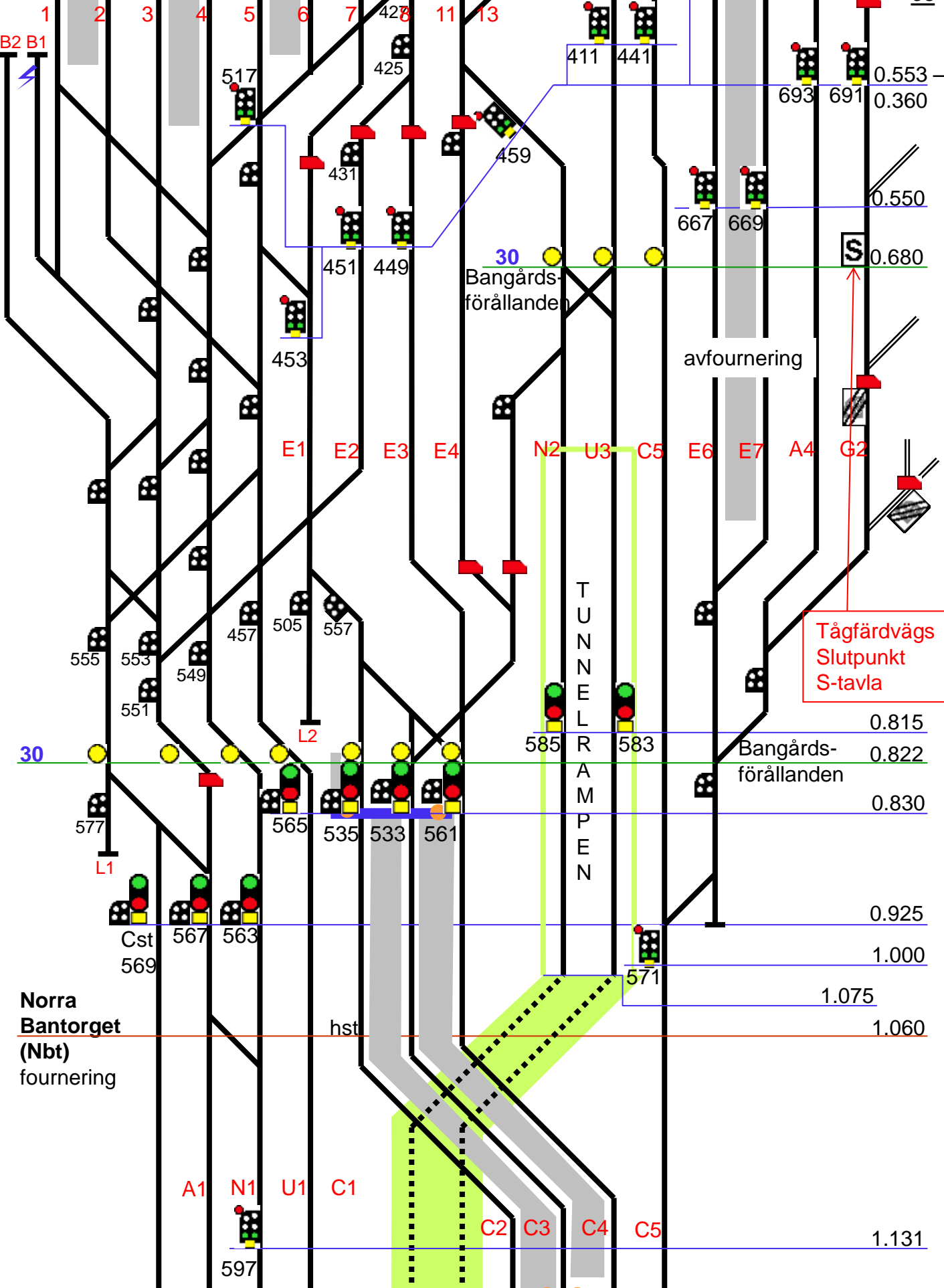
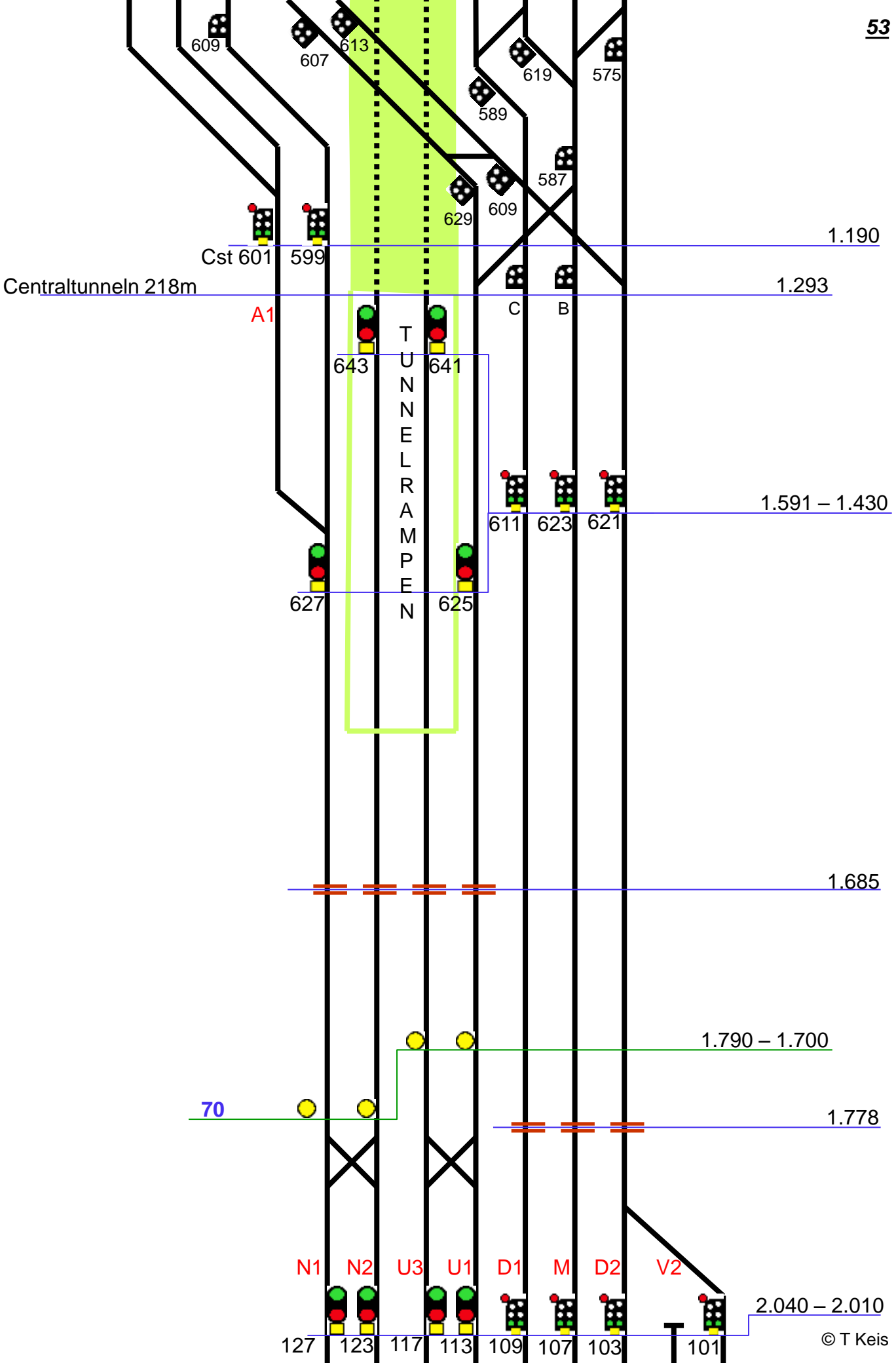


53



Tågfärdvägs
Slutpunkt
S-tavla



Karlberg (Ke)

2.100

80
Korta signalavstånd

2.122

2.217

2.356 – 2.345

2.561

2.335

2.370

2.368

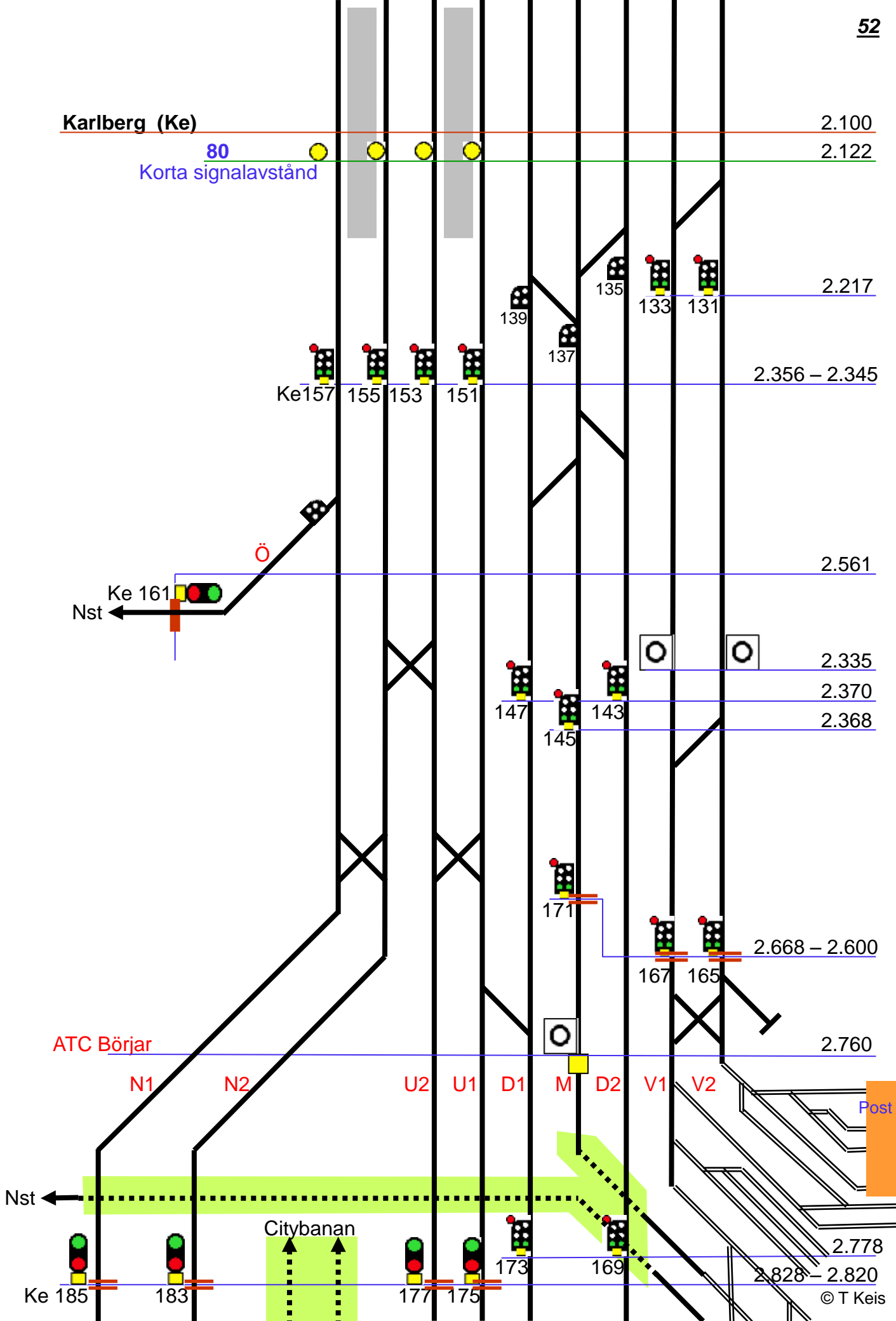
2.668 – 2.600

2.760

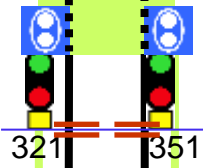
2.778

2.828 – 2.820

© T Keis



Tomtebodabangård (Tm)



2.929 =
30.970
3.050

Längdmättningsförändring
3.299 = 30.601 U2
3.286 = 30.614 N2

100

3.250

90
100

Tomteboda övre (Tm^ö)

Gul cirkel mot Sci
Släckt mot Cst

100

3.410 - 3.340

3.410

3.470

3.590

3.665 - 3.625

3.686 - 3.625

3.732

3.880

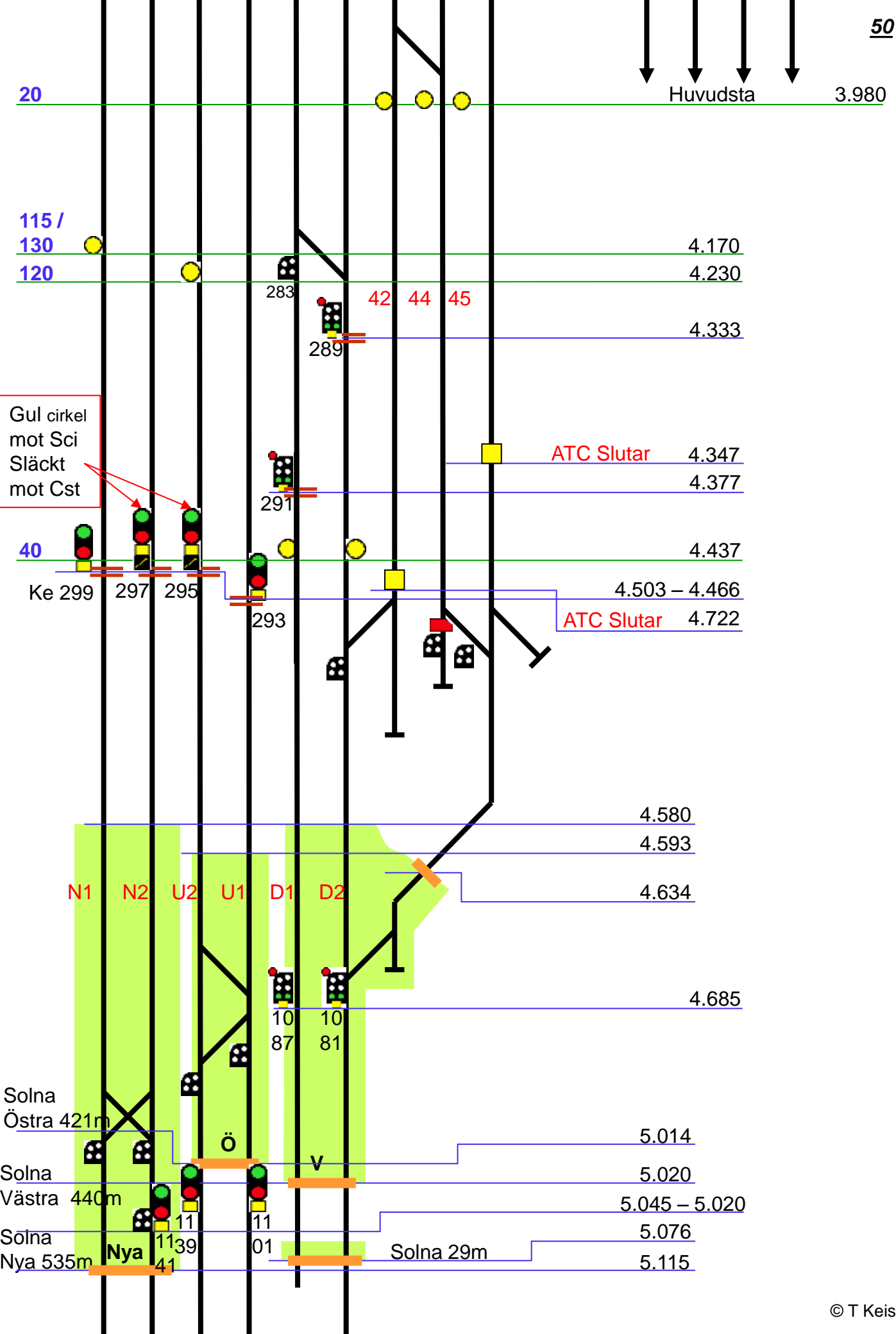
3.901

3.980

4.040

4.045

120
100



Gul cirkel mot Sci
Släckt mot Cst

ATC Slutar

ATC Slutar

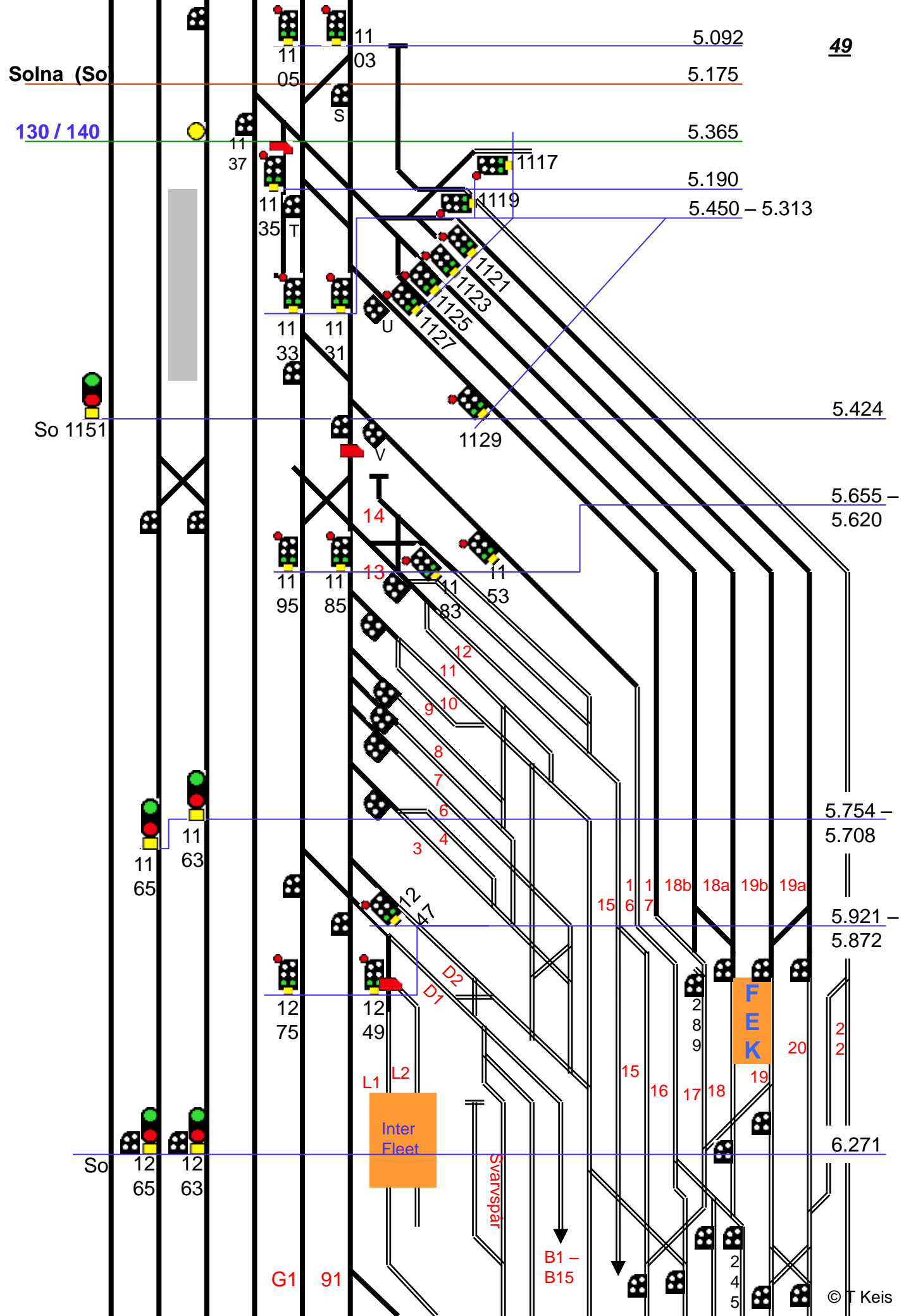
N1 N2 U2 U1 D1 D2

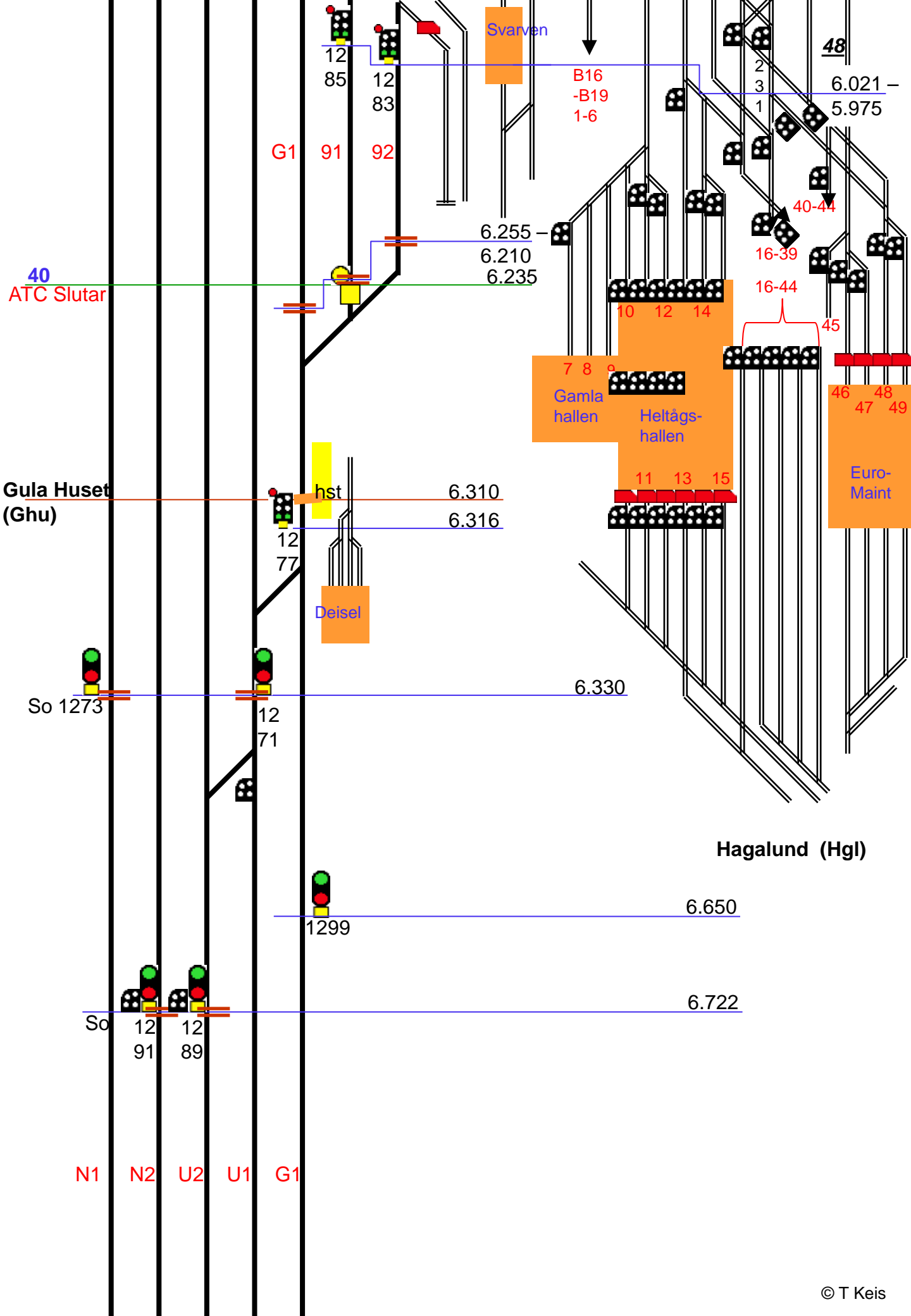
Solna Östra 421m

Solna Västra 440m

Solna Nya 535m

Solna 29m





G1

91

92

Svarven

B16
-B19
1-6

48

6.021 -
5.975

40
ATC Slutar

6.255 -
6.210
6.235

40-44

16-39

16-44

10 12 14

45

7 8

Gamla
hallen

Heltågs-
hallen

11 13 15

46 48
47 49

Euro-
Maint

Gula Huset
(Ghu)

hst

6.310

6.316

12
77

Deisel

6.330

So 1273

12
71

Hagalund (Hgl)

6.650

1299

6.722

So

12
91

12
89

N1

N2

U2

U1

G1

Längd-
mättnings-
förkortning
128m

7.000 = 6.872

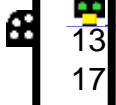
Ulriksdal
(Udl)

7.090



1329

7.280



13

17

7.390

100

7.762

G1

7.961

Sp M

Ulriksdal 325m

8.281



13

27



13

33



13

31



1325

8.269

So



13

37



13

35

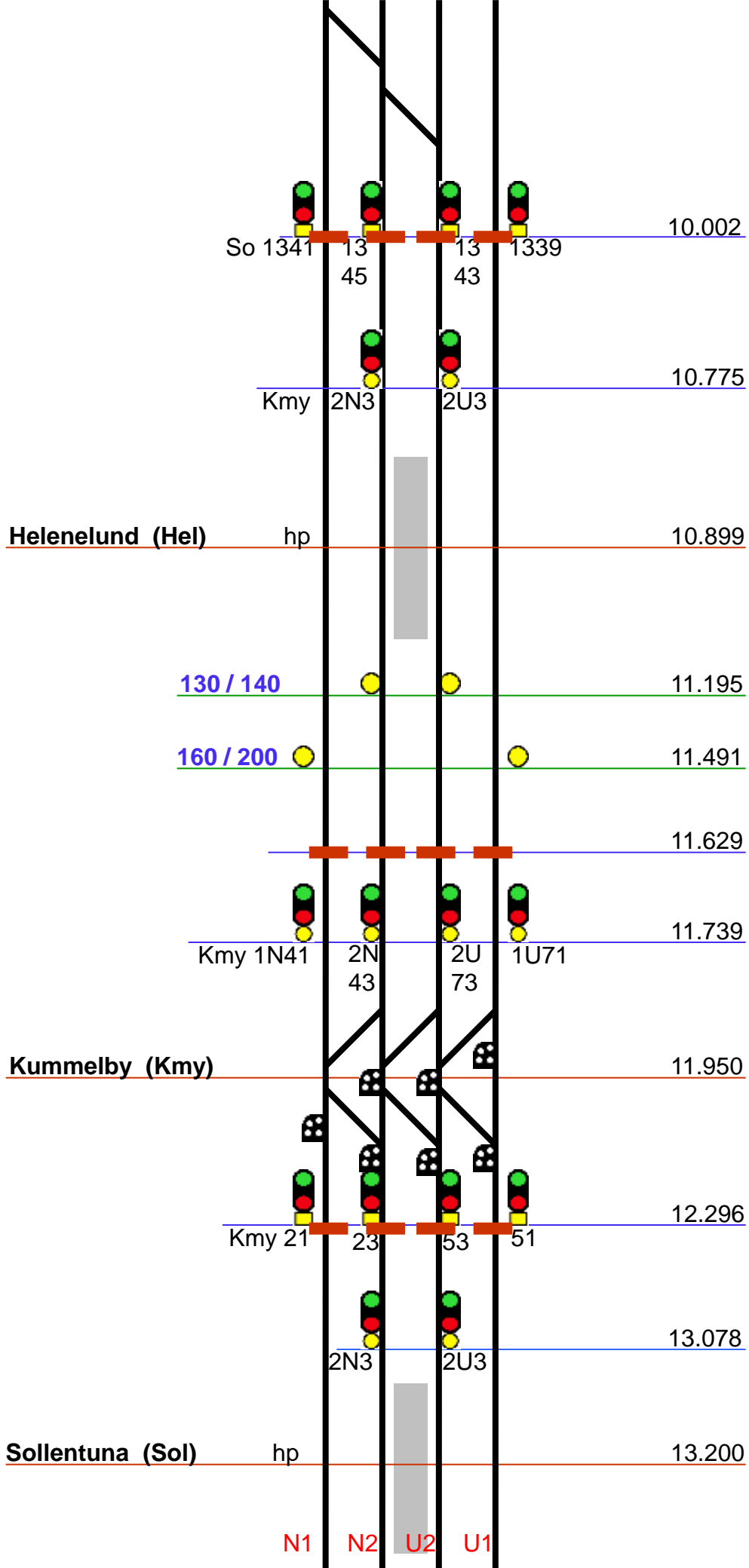
9.111

N1

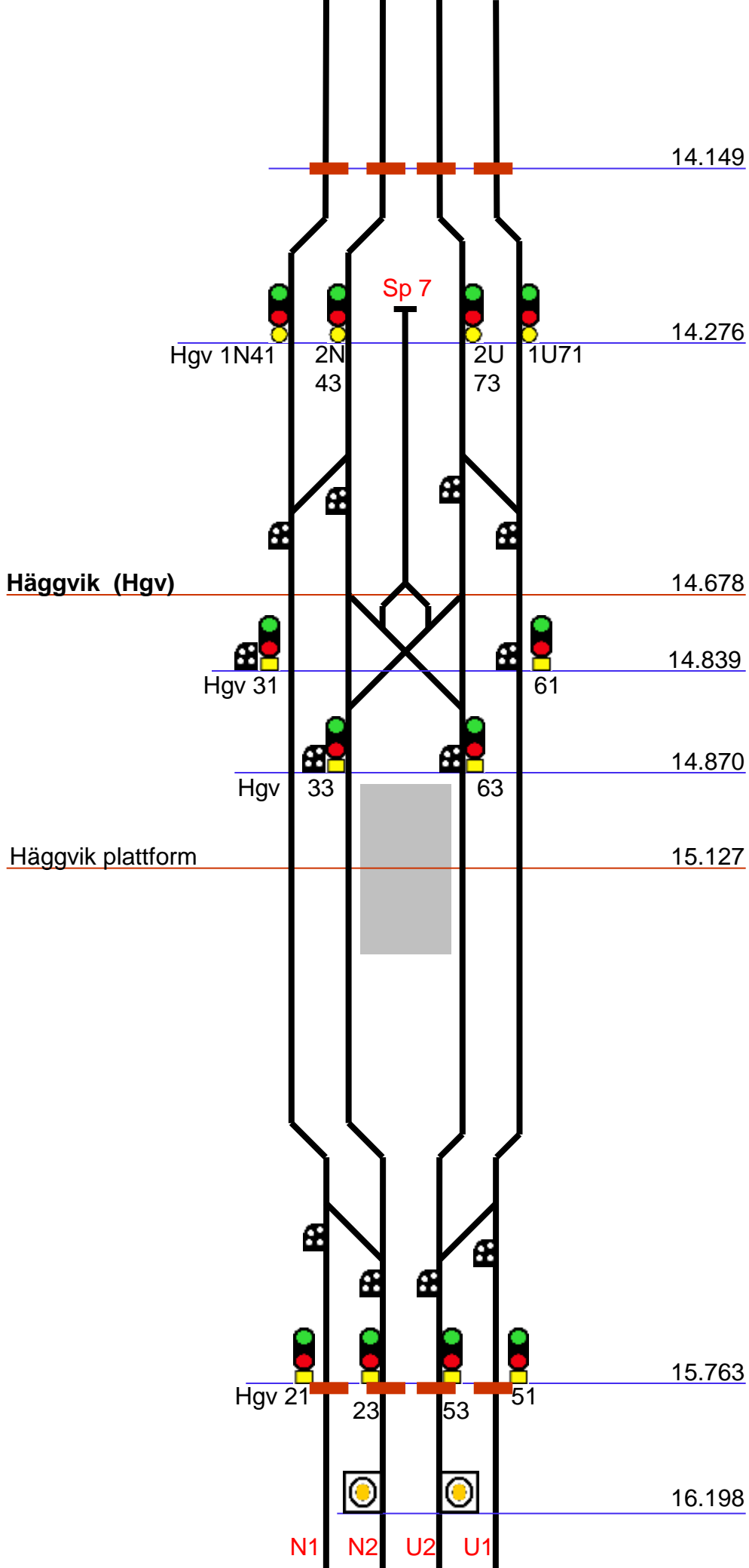
N2

U2

U1

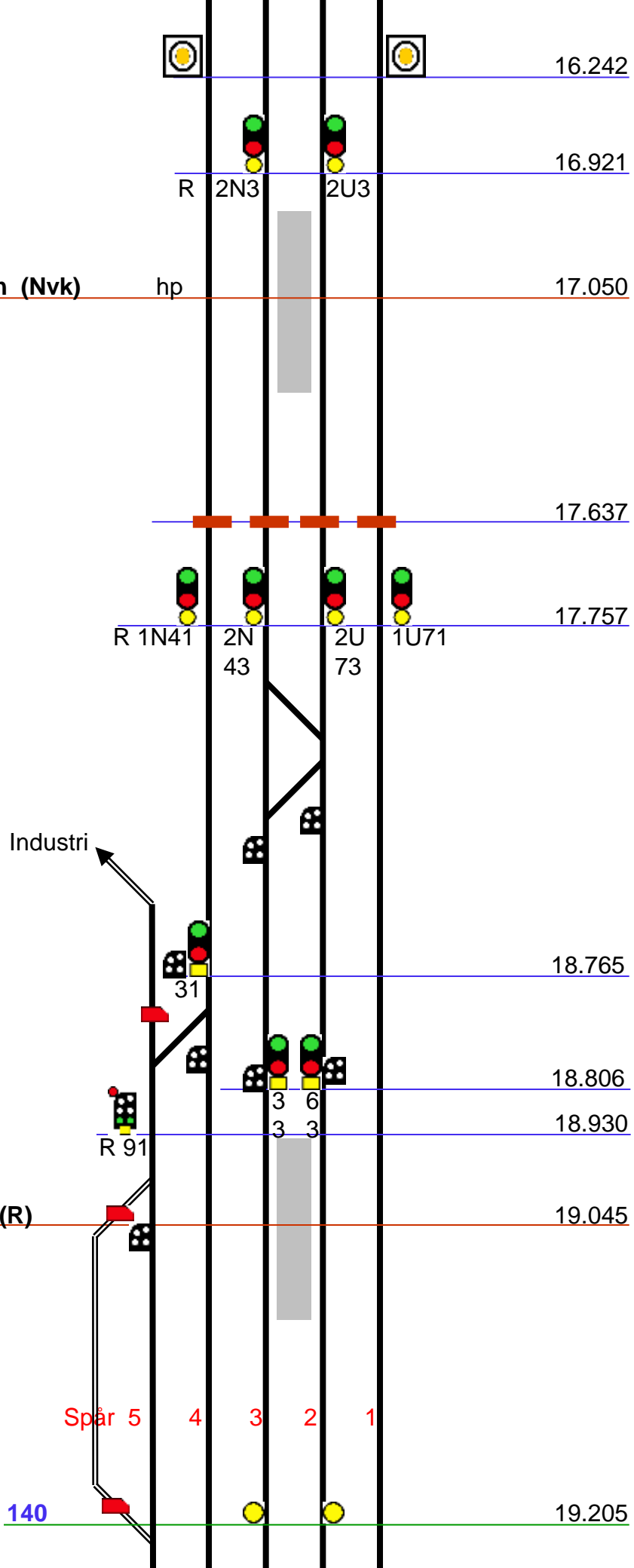


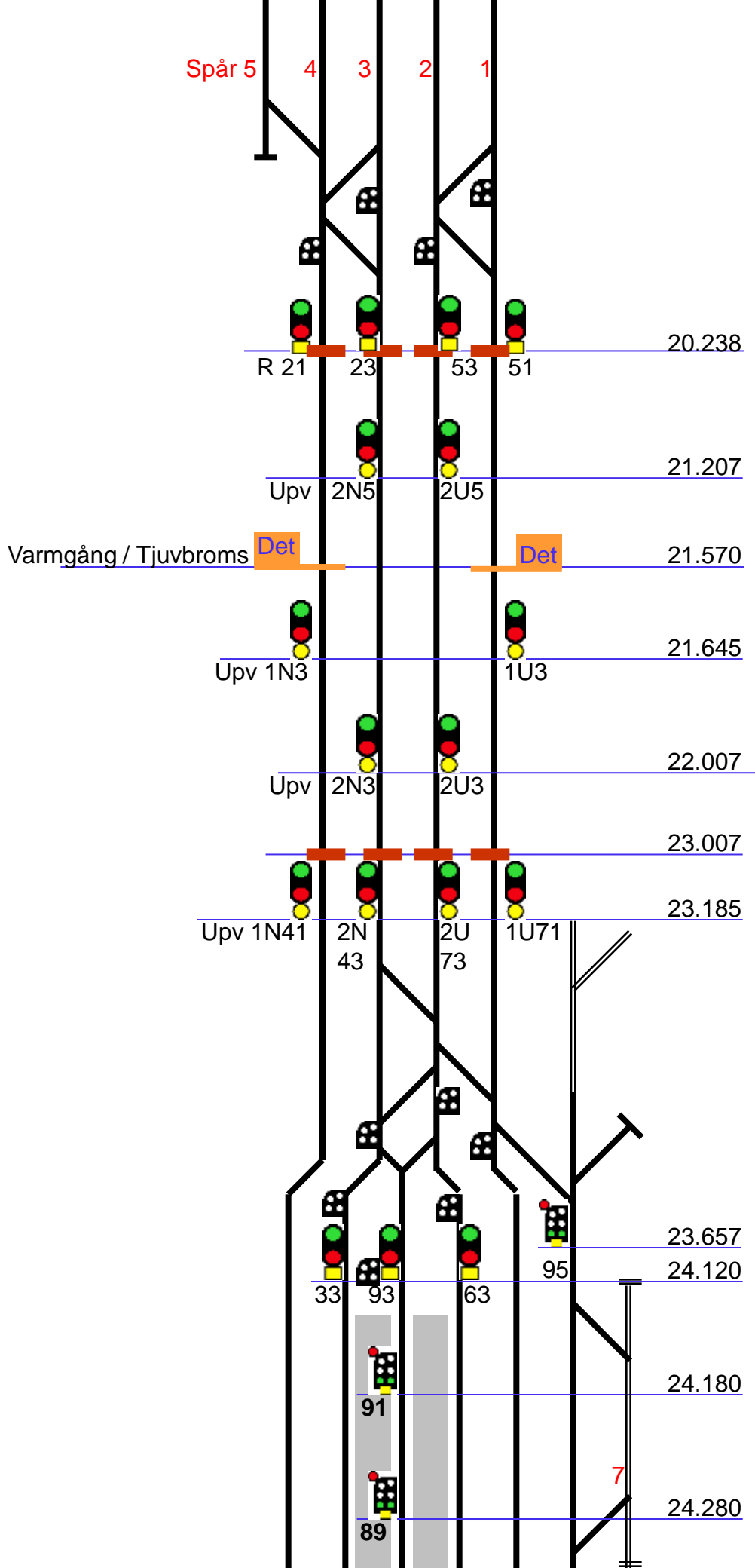
N1 N2 U2 U1



Norrviken (Nvk)

Rotebro (R)





Upplands Väsby (Upv)

24.380

Spår 1 2 3 4 5 6

24.630

160

24.679 – 24.648

150 / 160

24.994 – 24.947

25.263

Upv 21 23 53 51

26.287

Skby 2N3 2U3

27.101

27.223

Skby 1N41 2N 2U 1U71
43 73

200

27.247

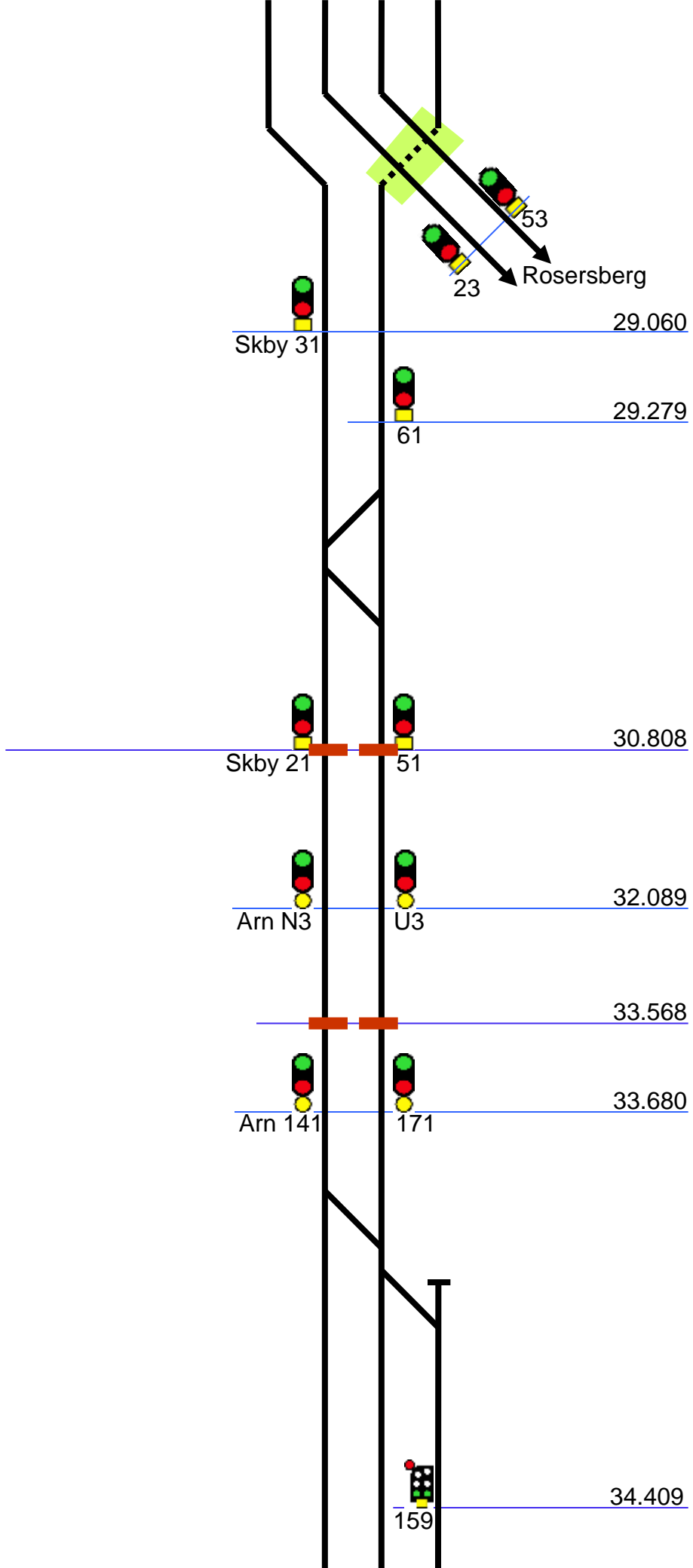
160

27.328

Skavstaby (Skby)

27.685

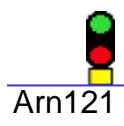
N1 N2 U2 U1



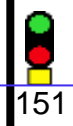
Blackvreten (Bvr)

34.509

Spår 10 9 8



Arn121



151



Depå A-Train

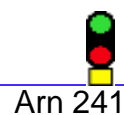
35.045

36.423

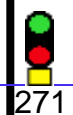
200



36.460



Arn 241



271

36.547

36.845

Arlanda nedre (Arne)

36.870

Spår 4 2 1 5

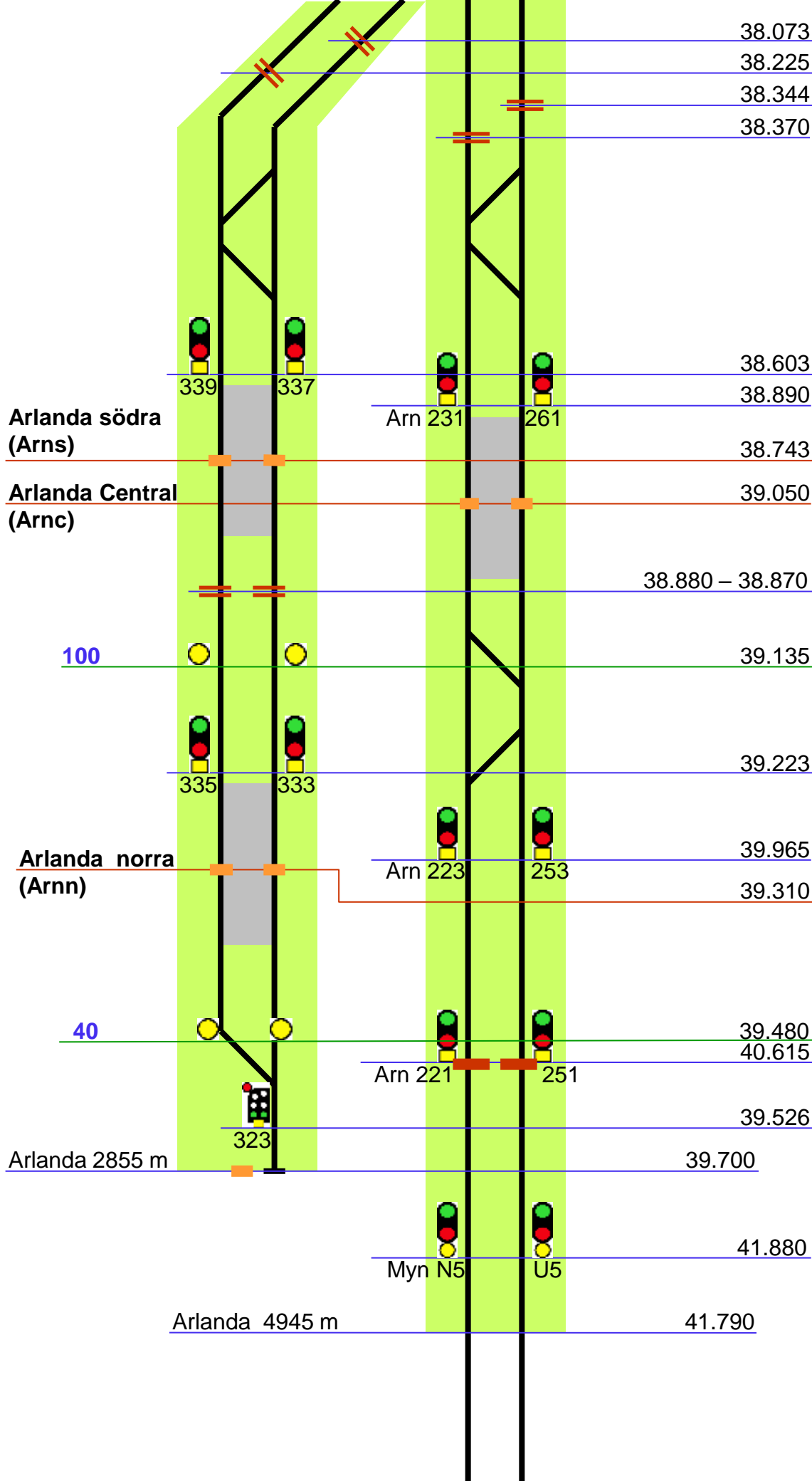


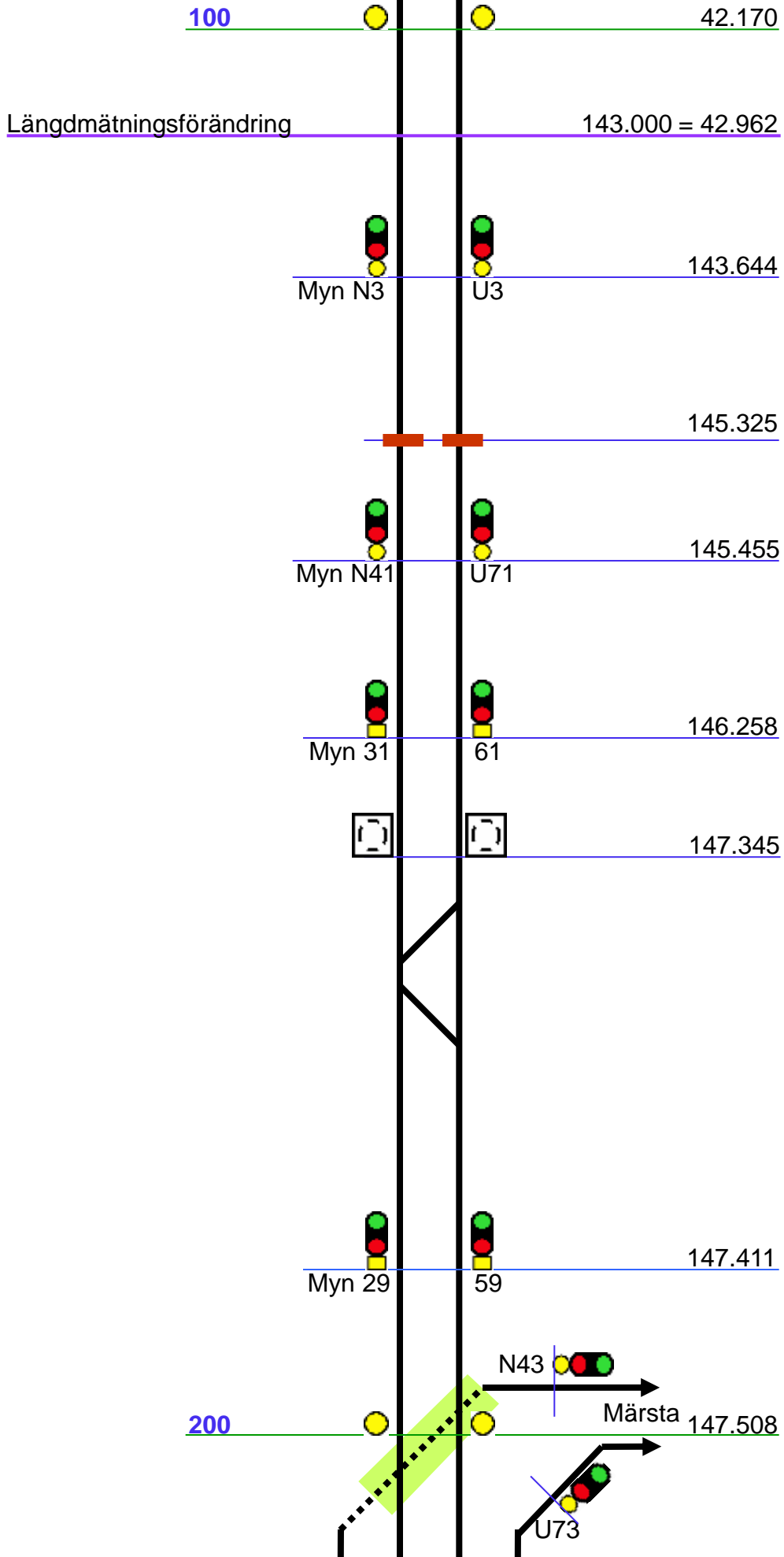
Arn 235

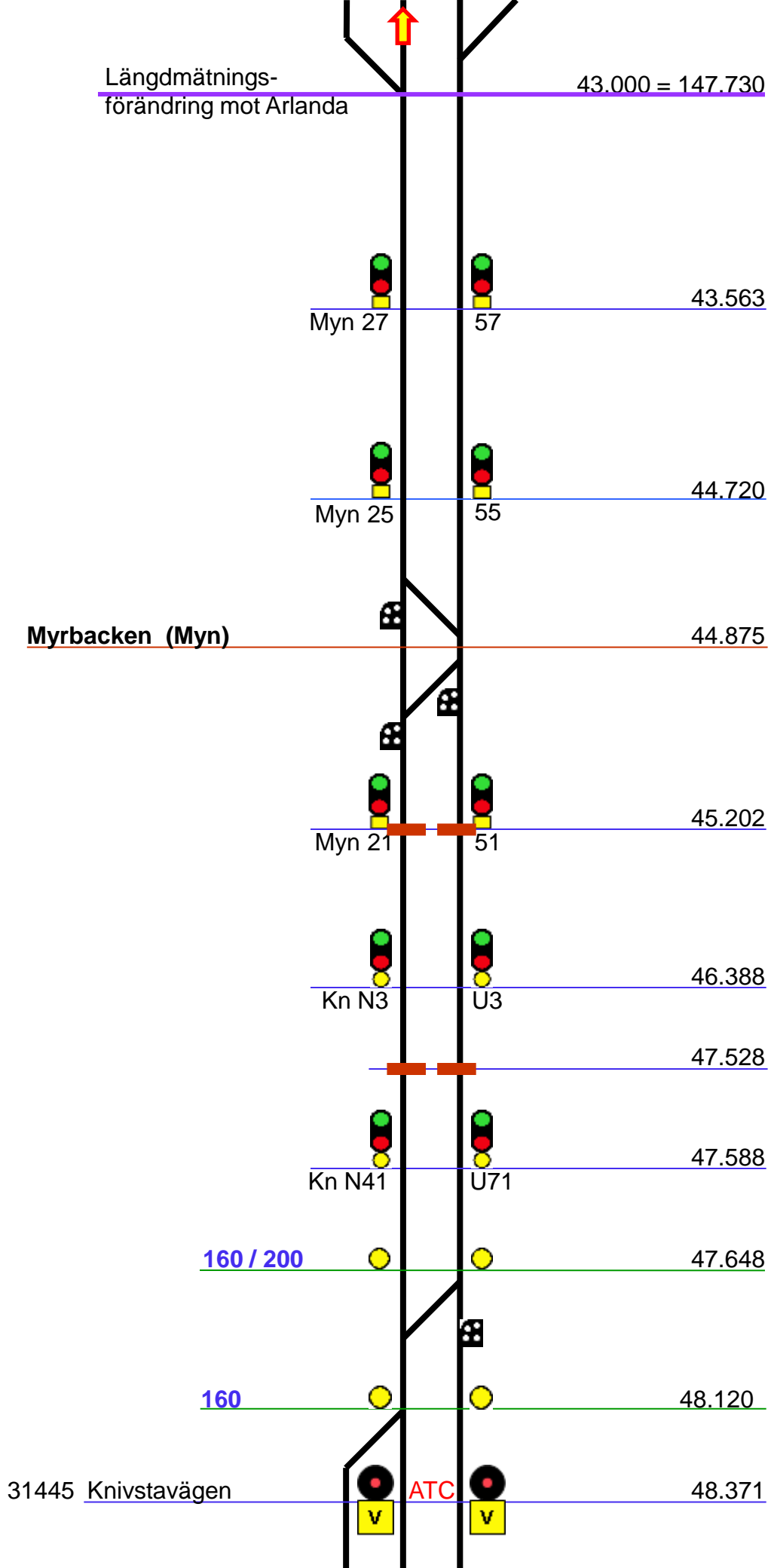


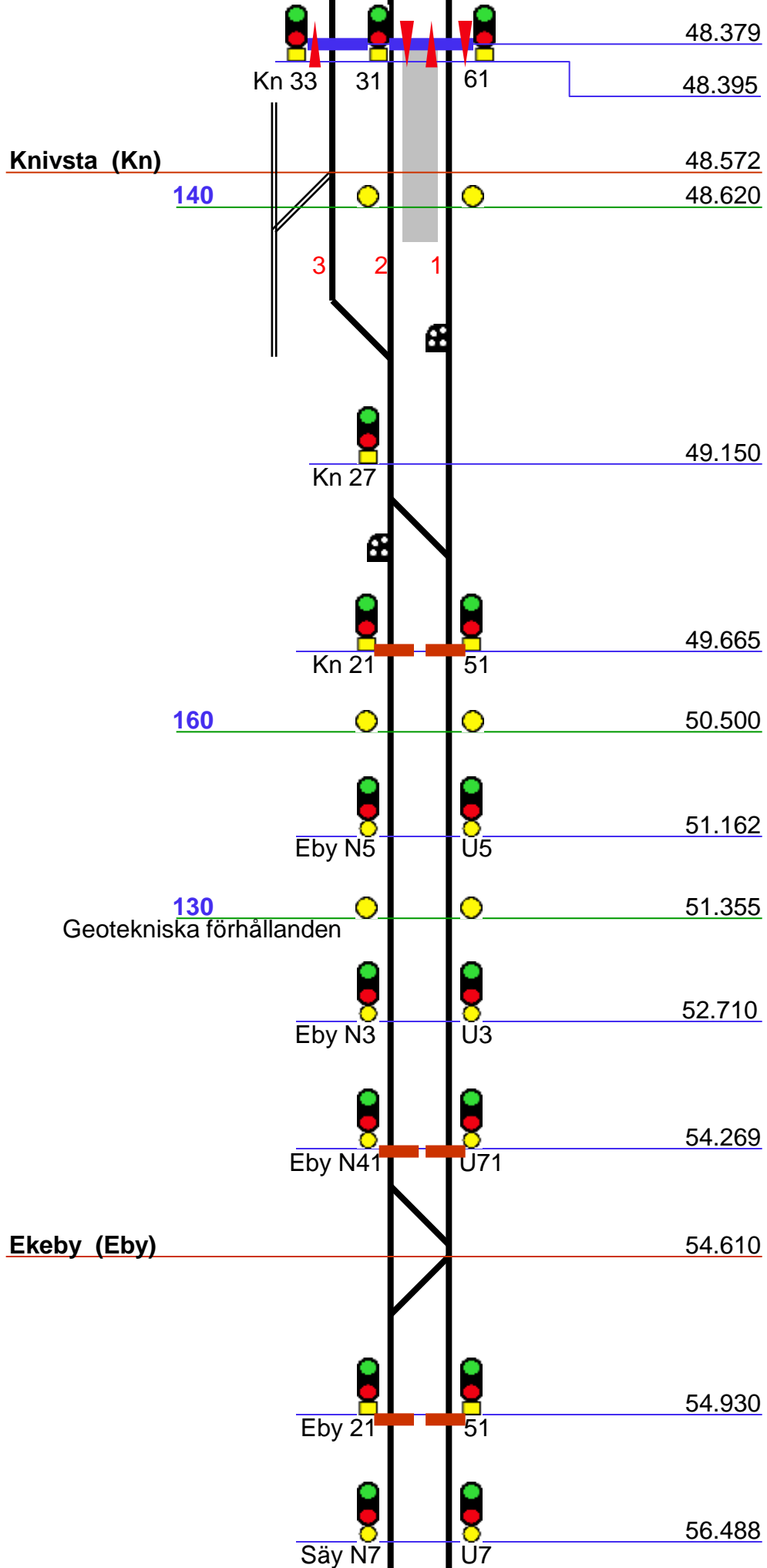
265

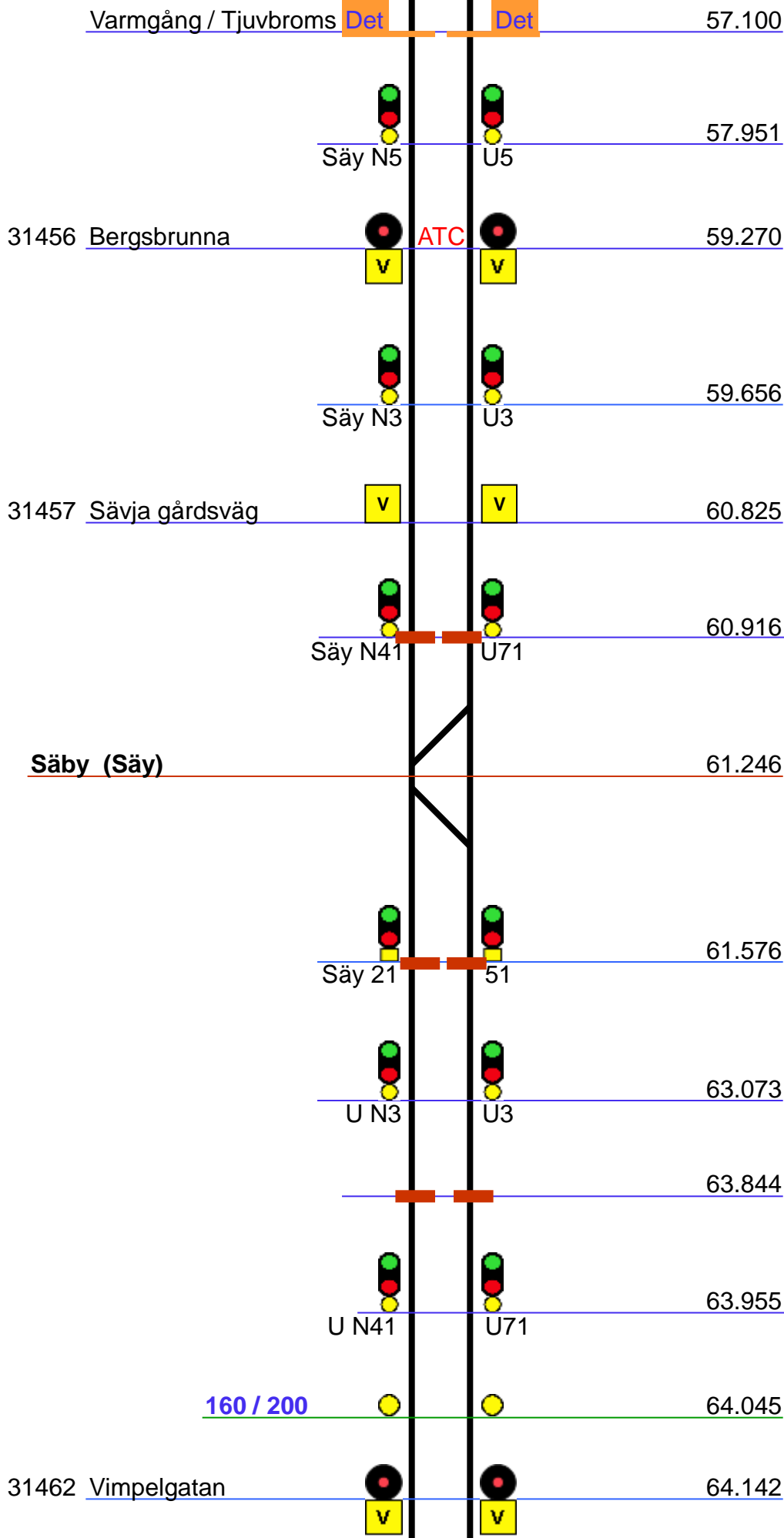
37.793

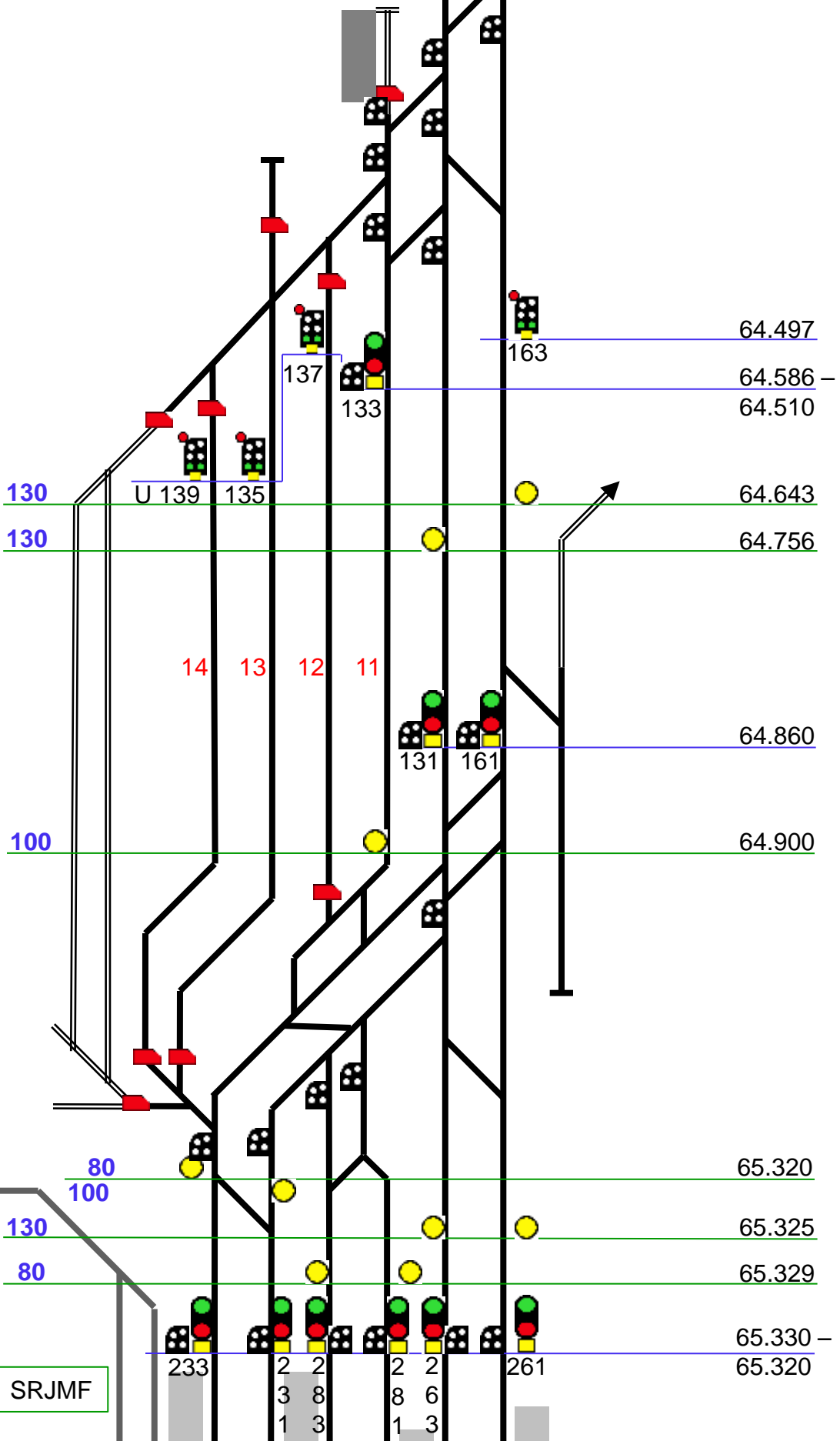


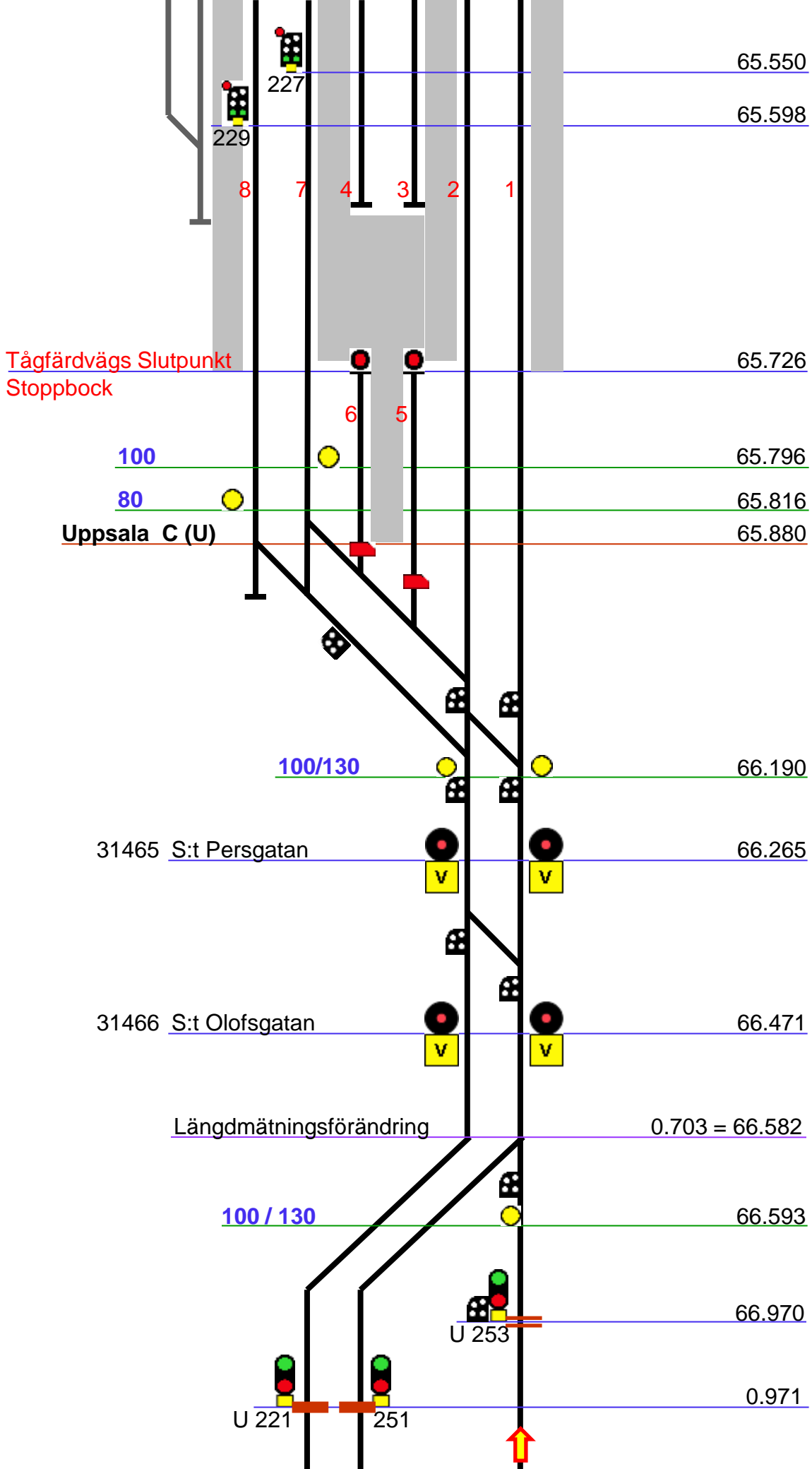


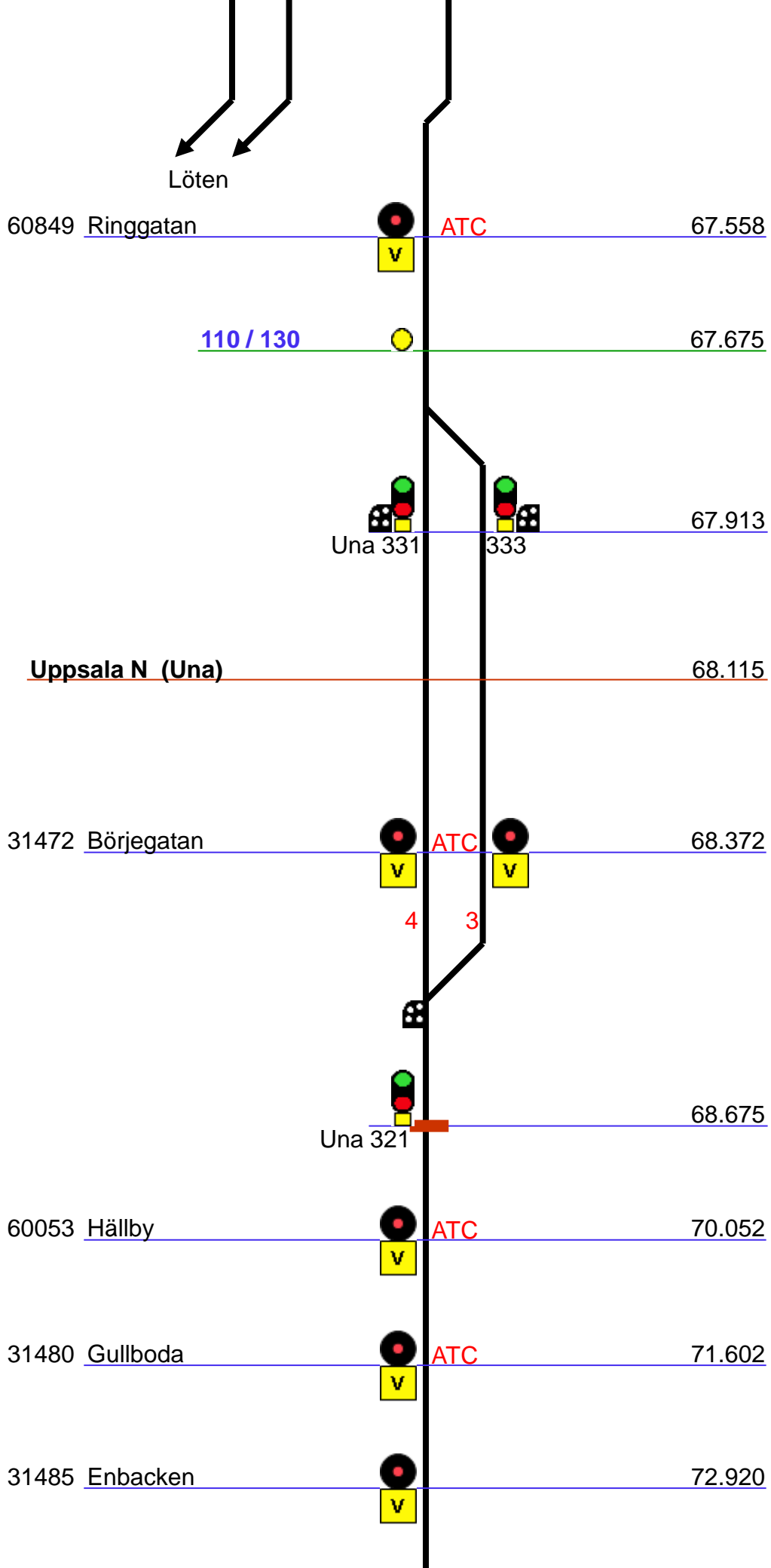












31487 Klista  ATC 73.494



Bna L3 73.545

130 / 160  74.511

110 / 135  75.270



Bna L41  77.875



Bna 33 78.261



31 78.261



Bna 83 78.361



31 78.361

Brunna (Bna) 78.587

Spår 2

1


31495 Fibyvägen   78.915

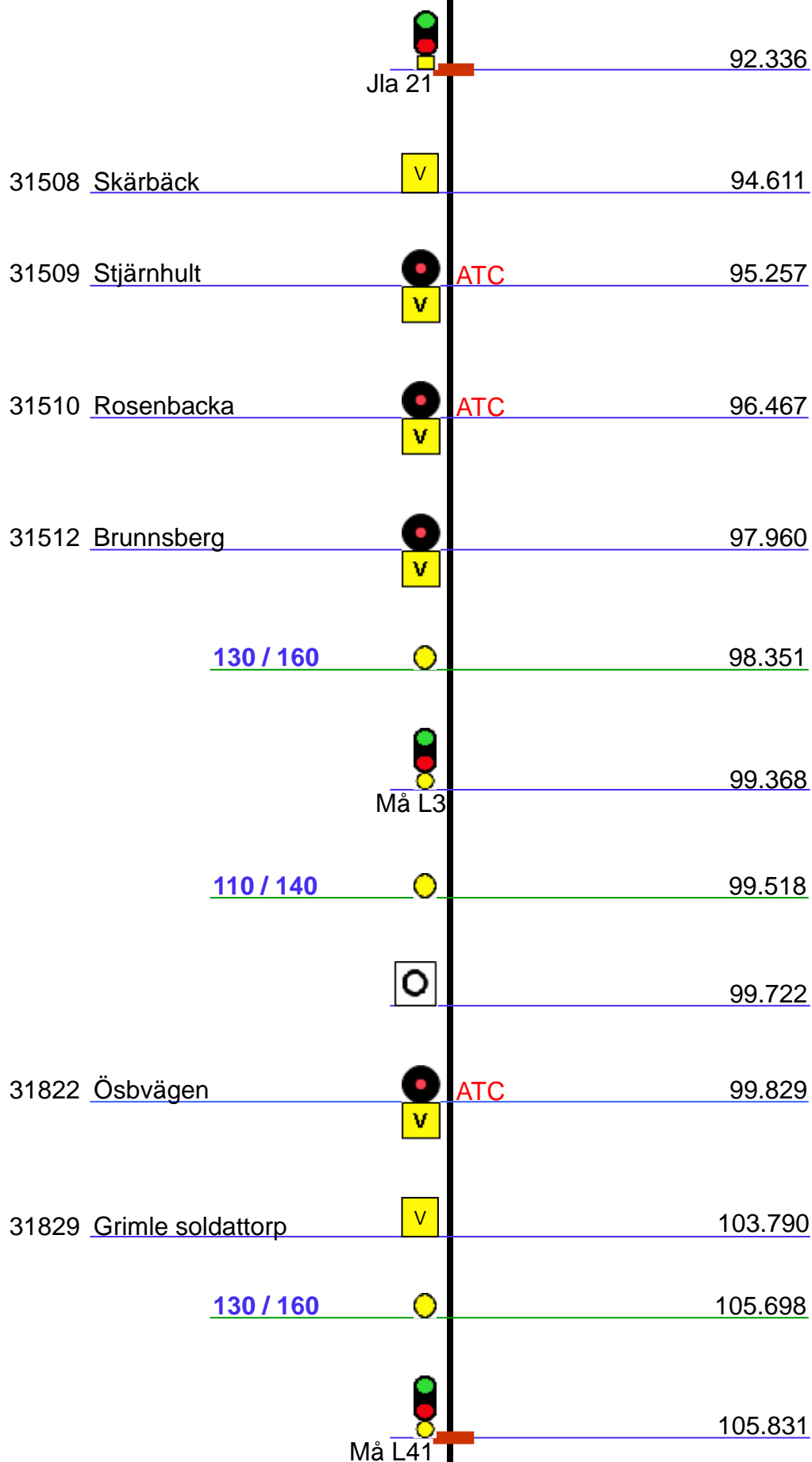


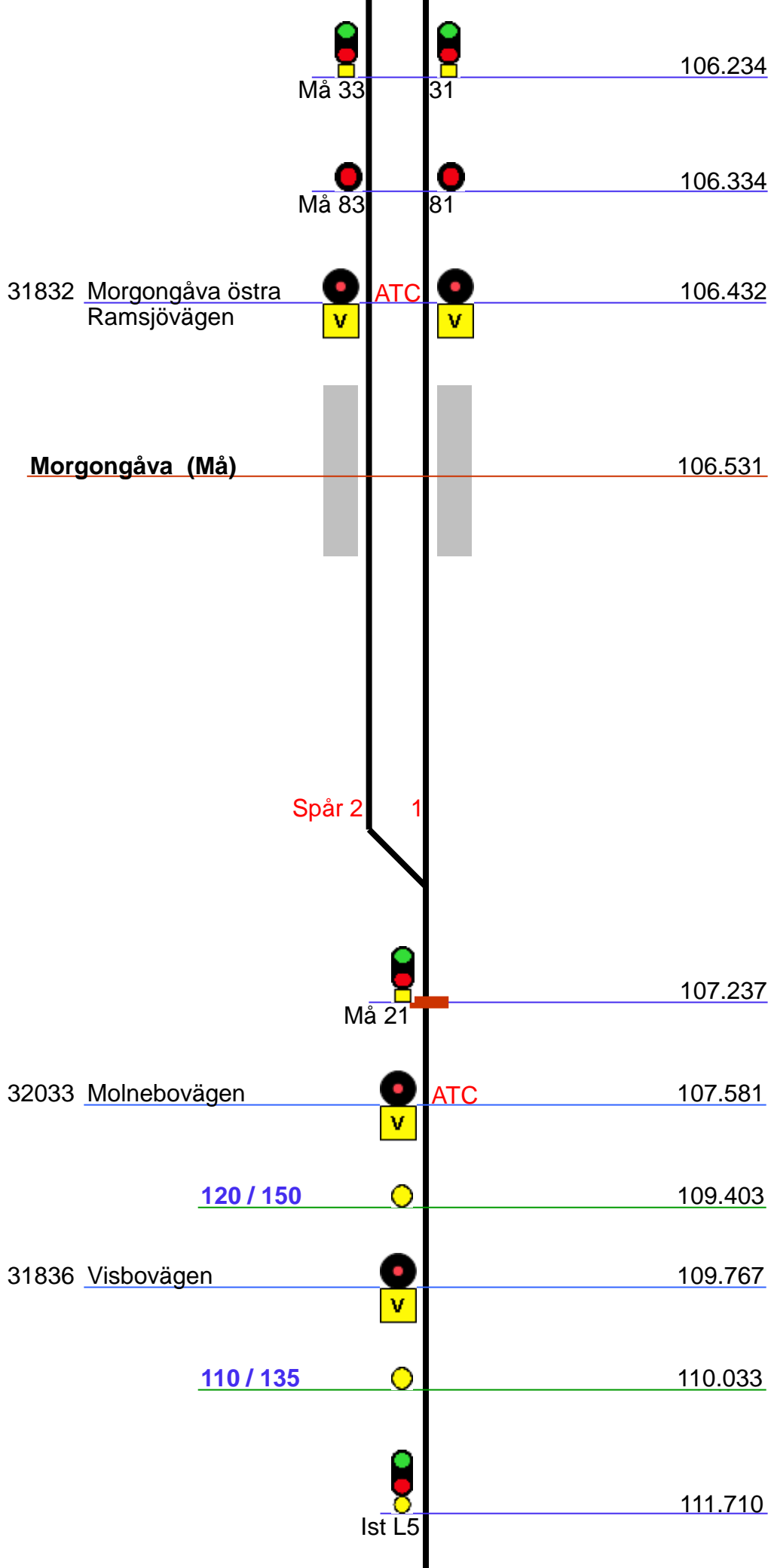
130 / 160  79.125

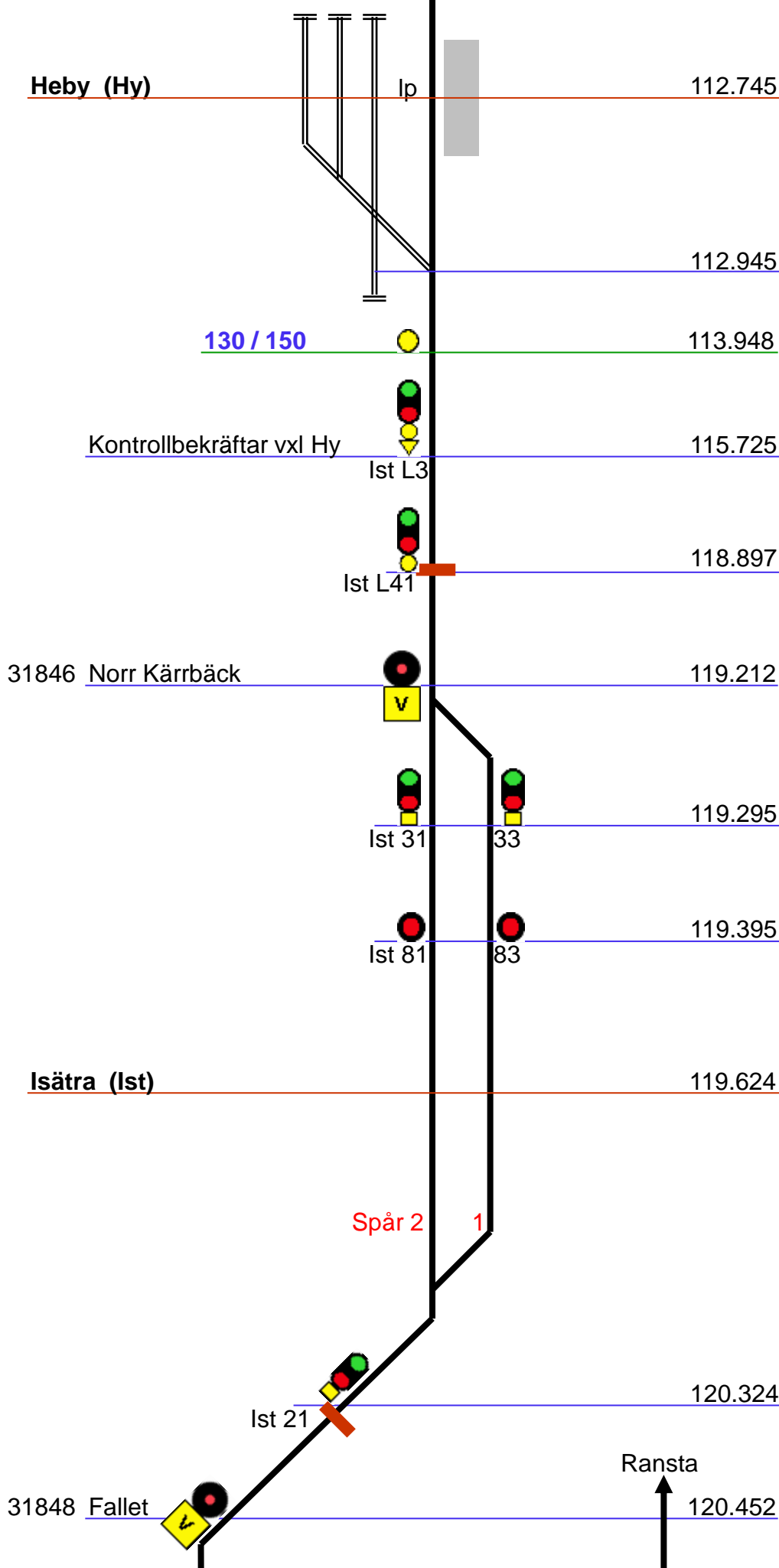


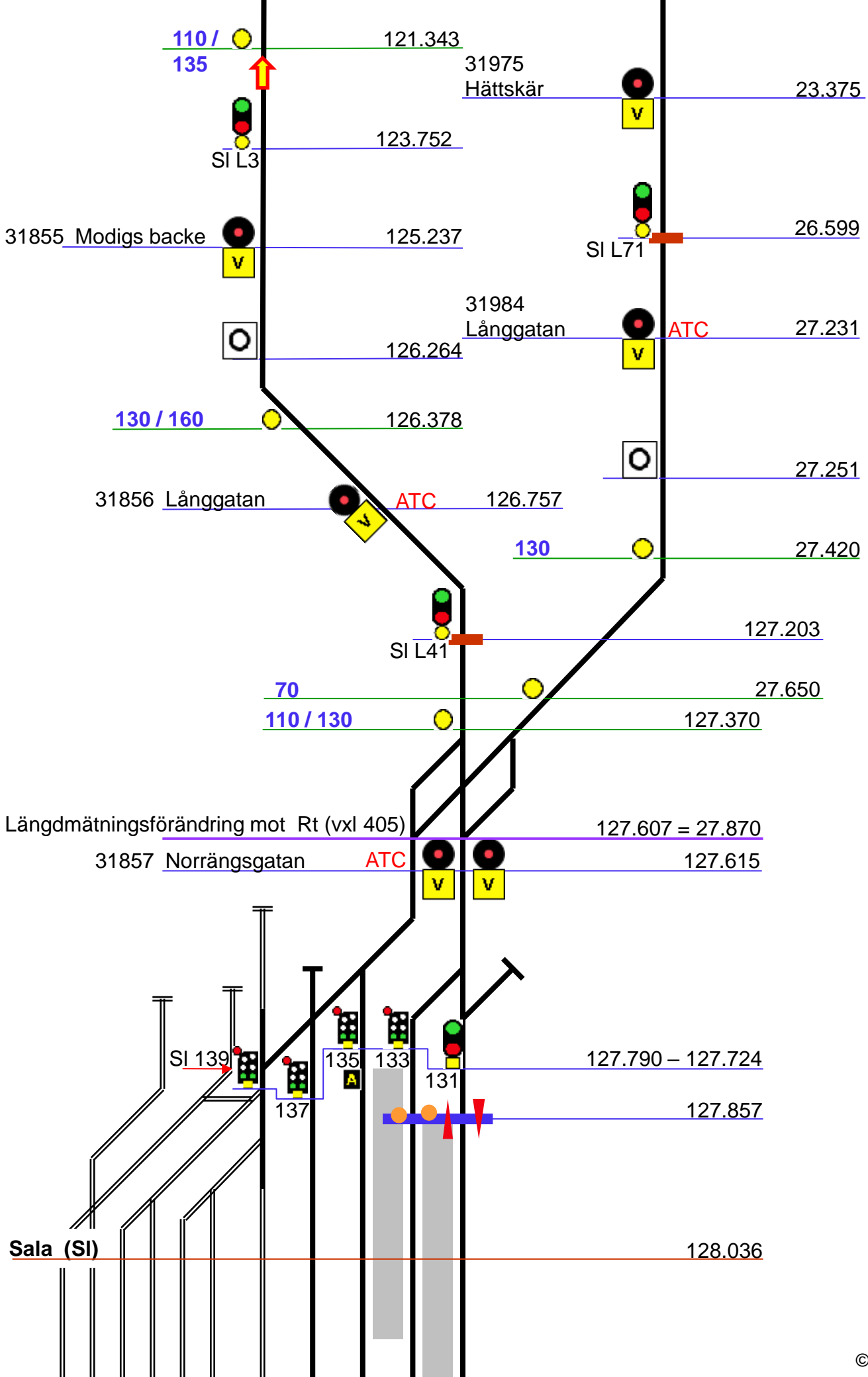
Bna  21 79.347

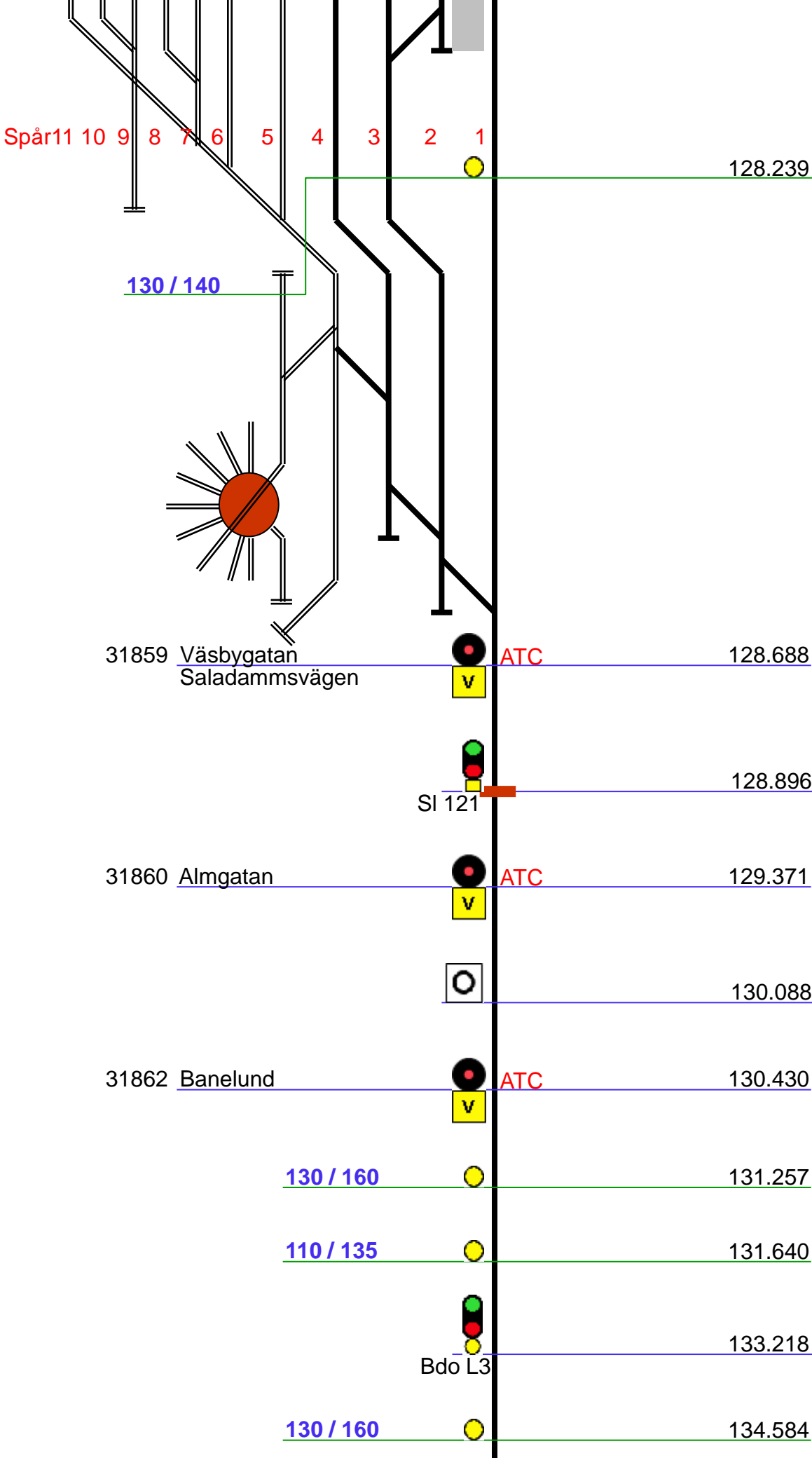


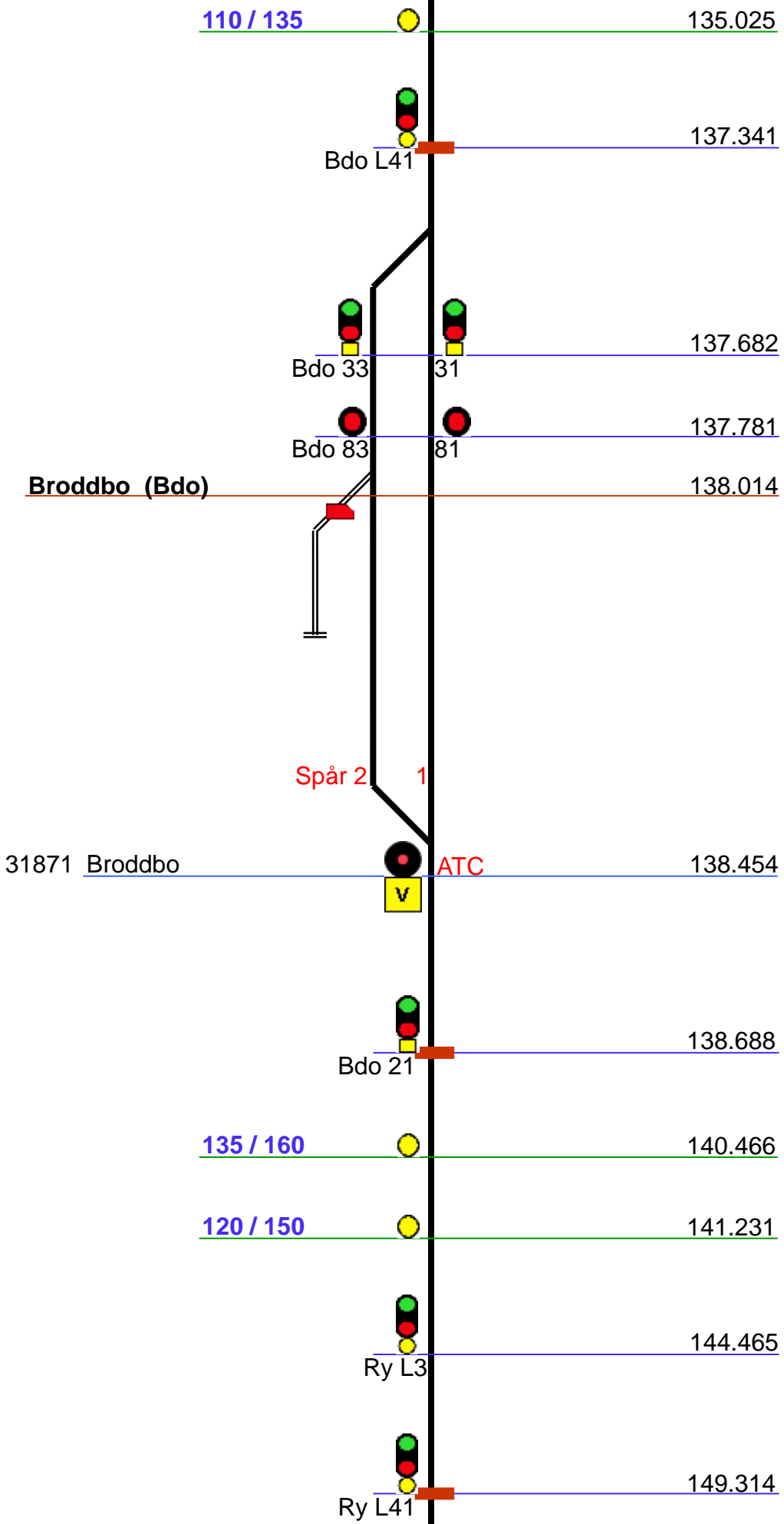


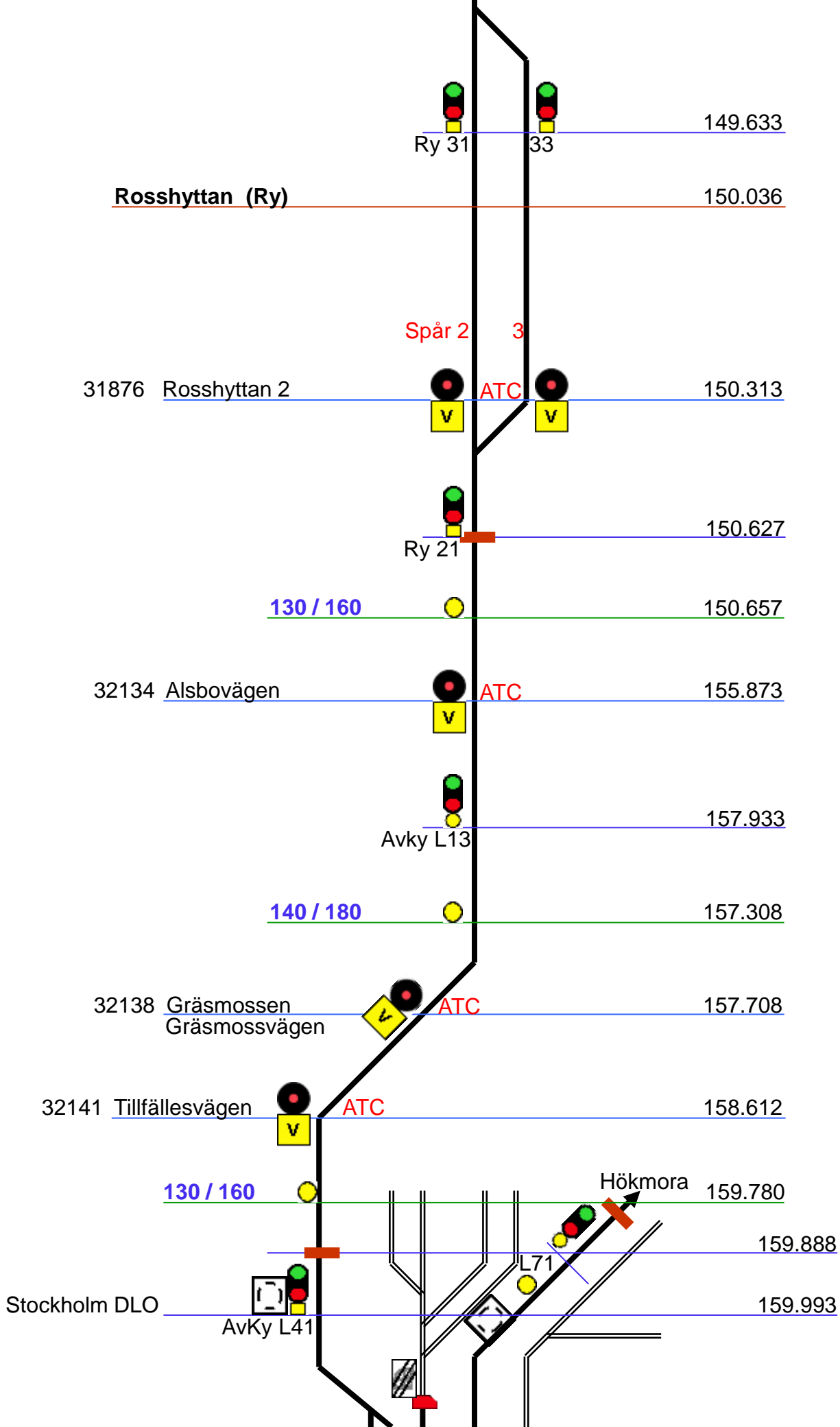


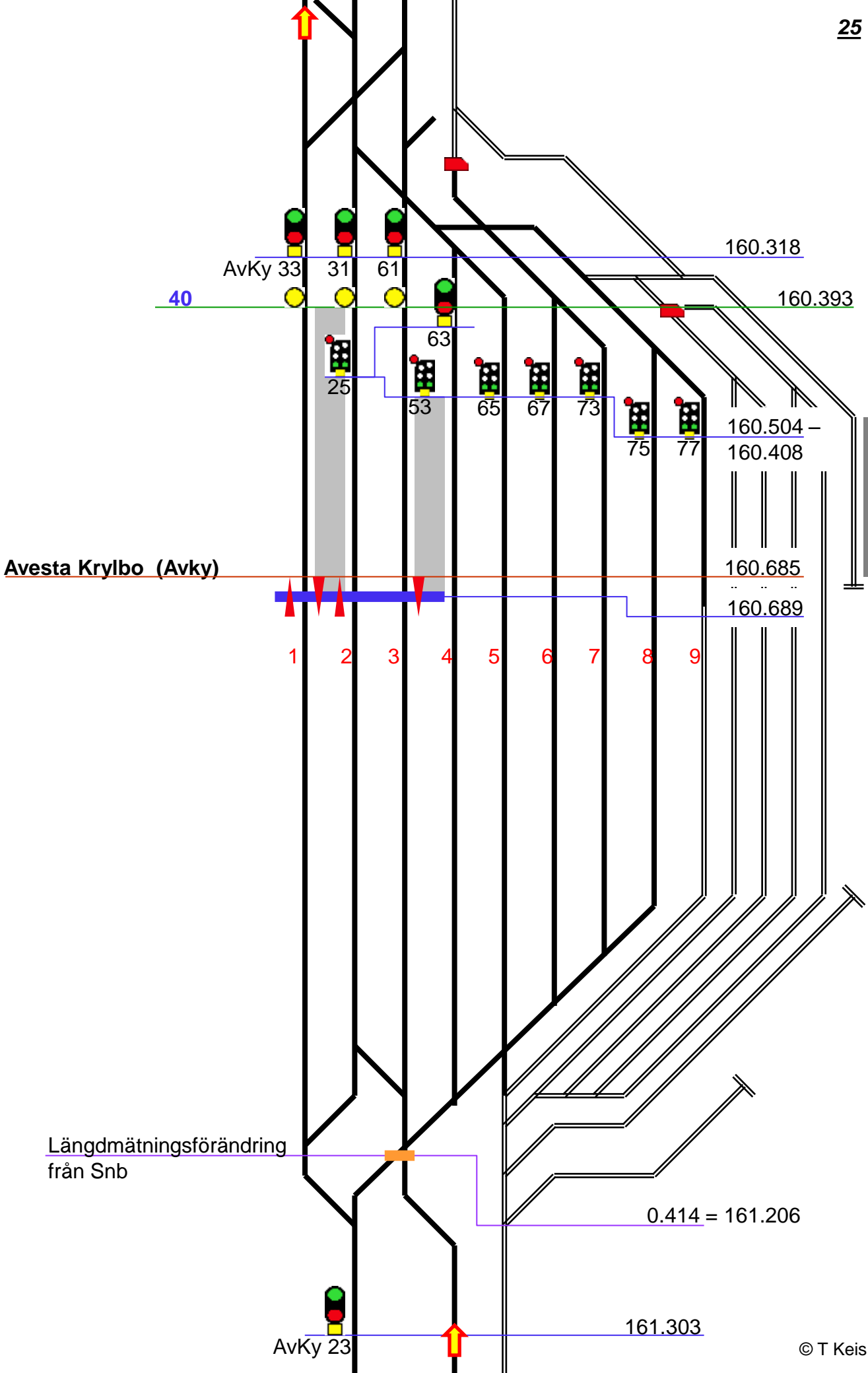


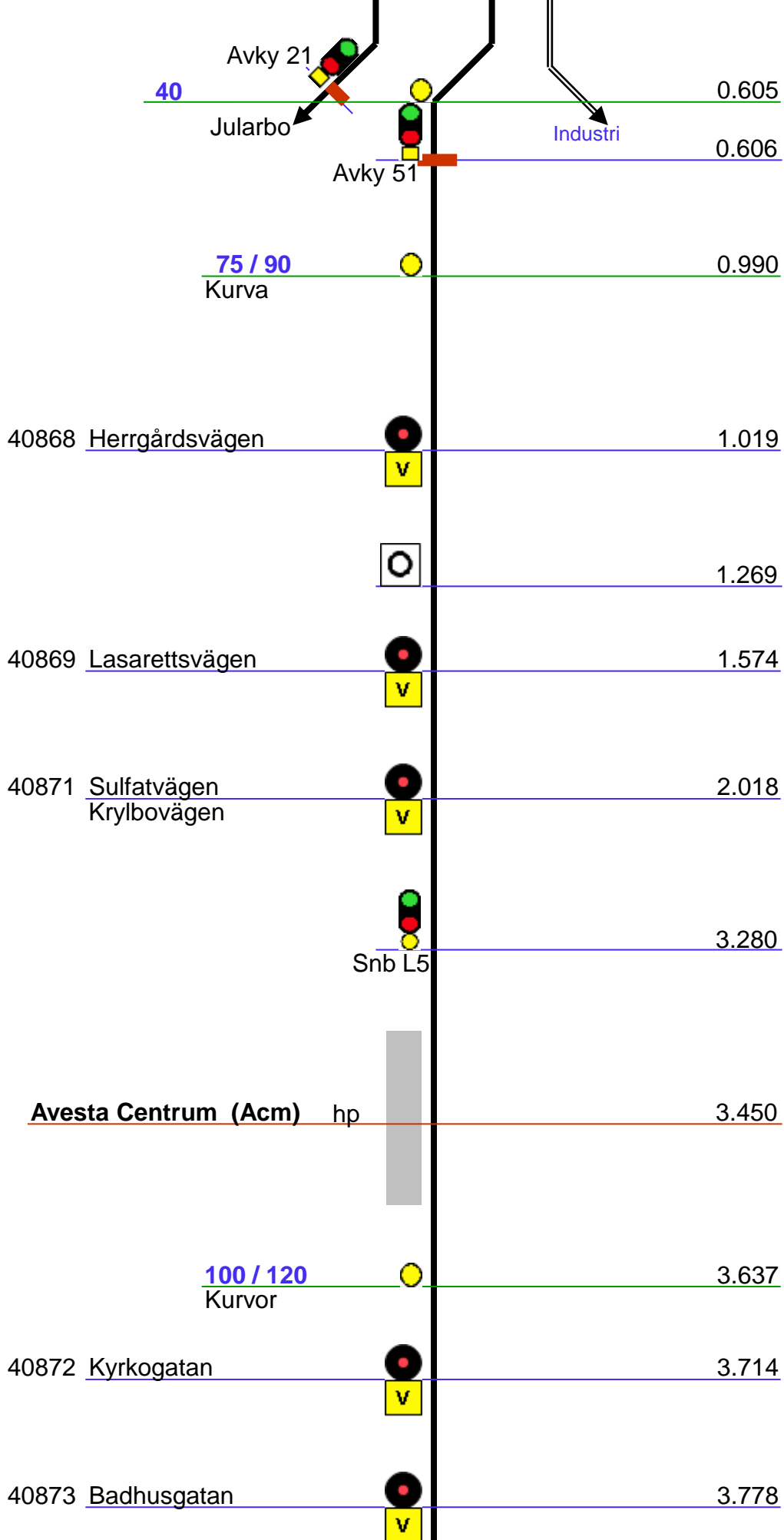


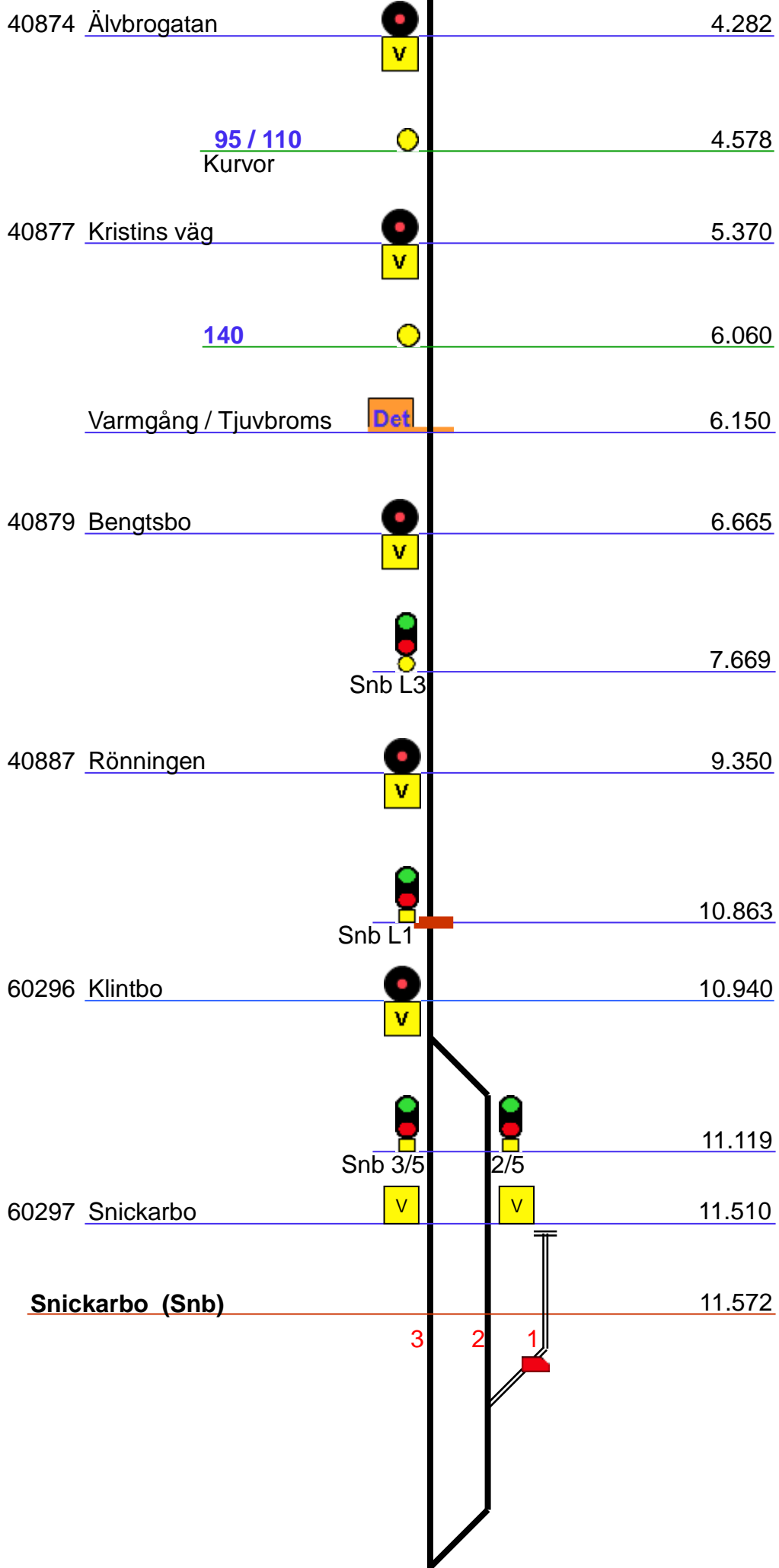




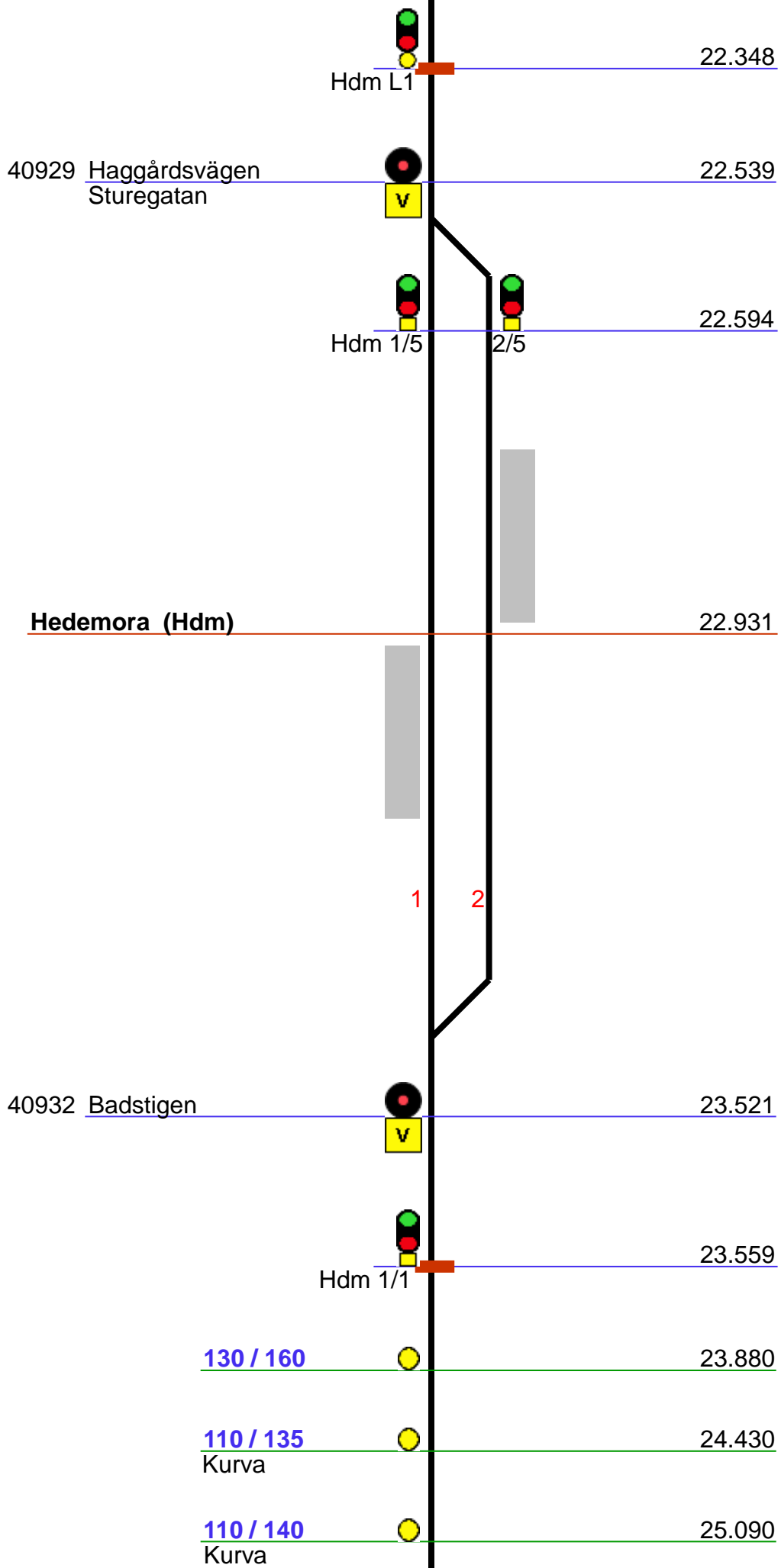


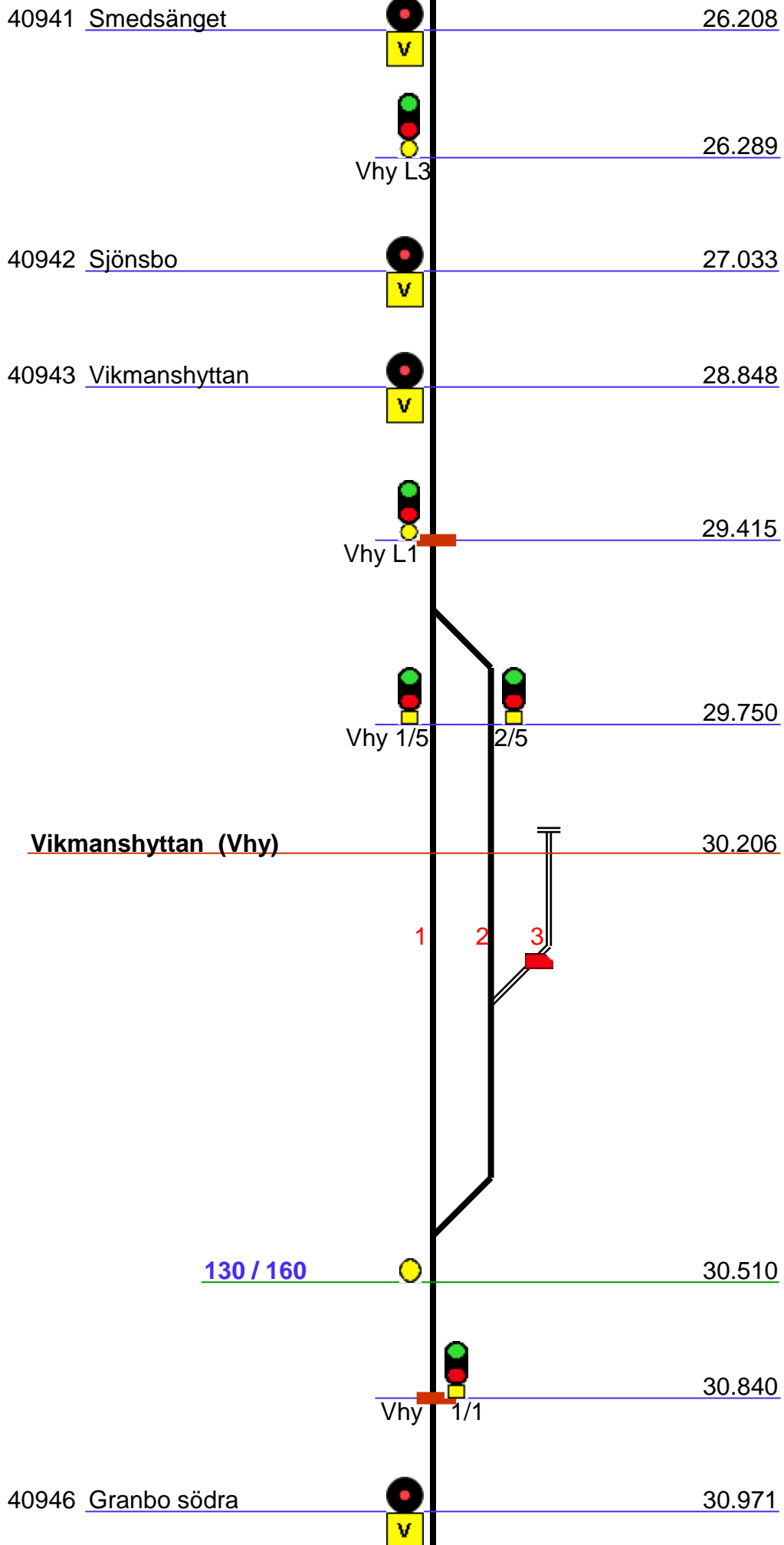


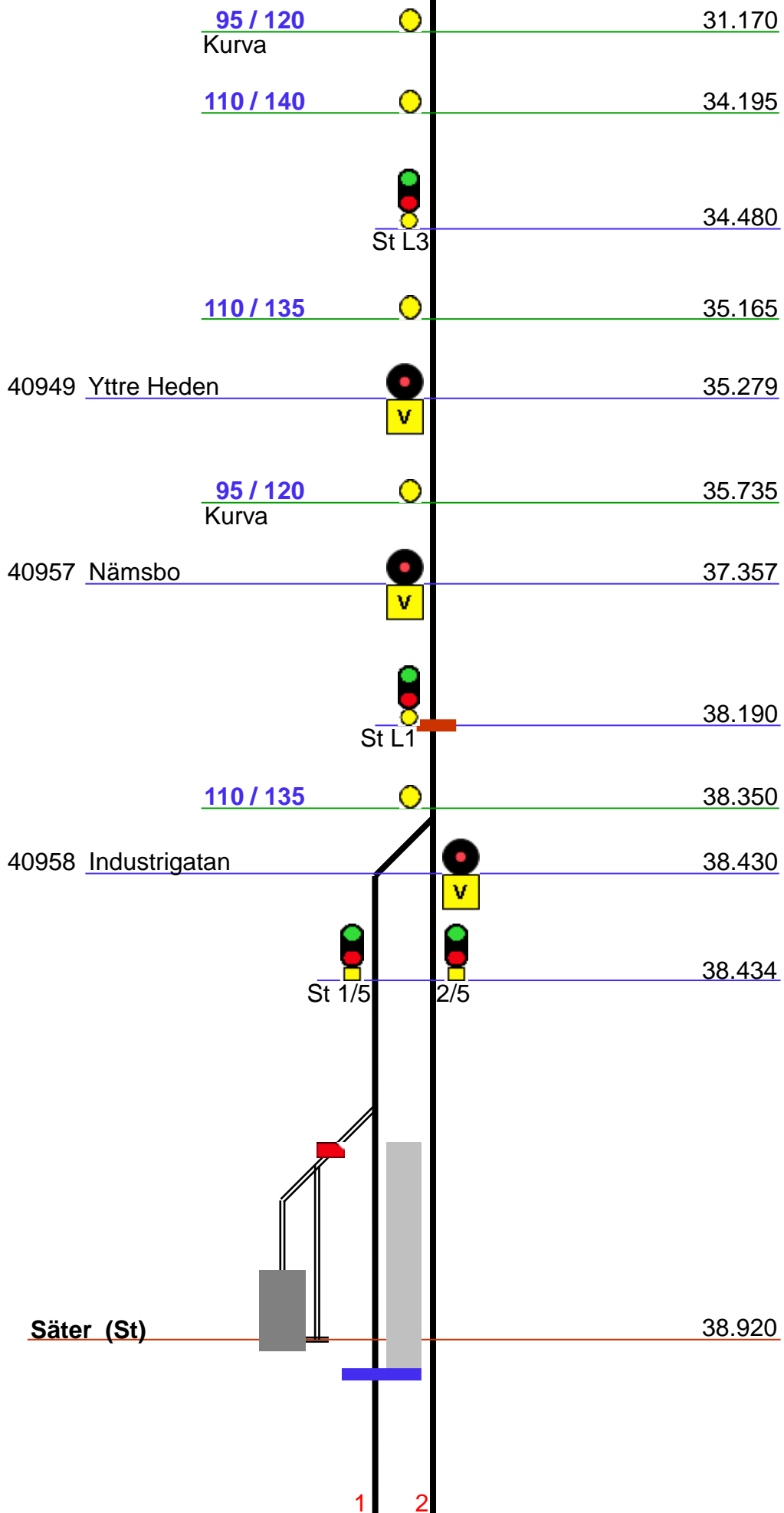






		Snb 3/1	12.033
60291 Källviken			12.170
		150 / 160	12.597
60290 Östbo			13.338
		110 / 135	15.200
		95 / 120 Kurva	15.685
40910 Nås			16.405
		Hdm L3	18.125
		130 / 160	18.848
40920 Gränslunds väg			19.047
		105 / 135 Kurva	19.550
40922 Movägen			19.945
60295 Gyntesbo			21.778











40959 Östra Långgatan
Myntvägen  39.194




110 / 120  39.220

 39.495
St  2/1

75 / 95  39.665
Kurva


40961 Ovangårdarna  40.048


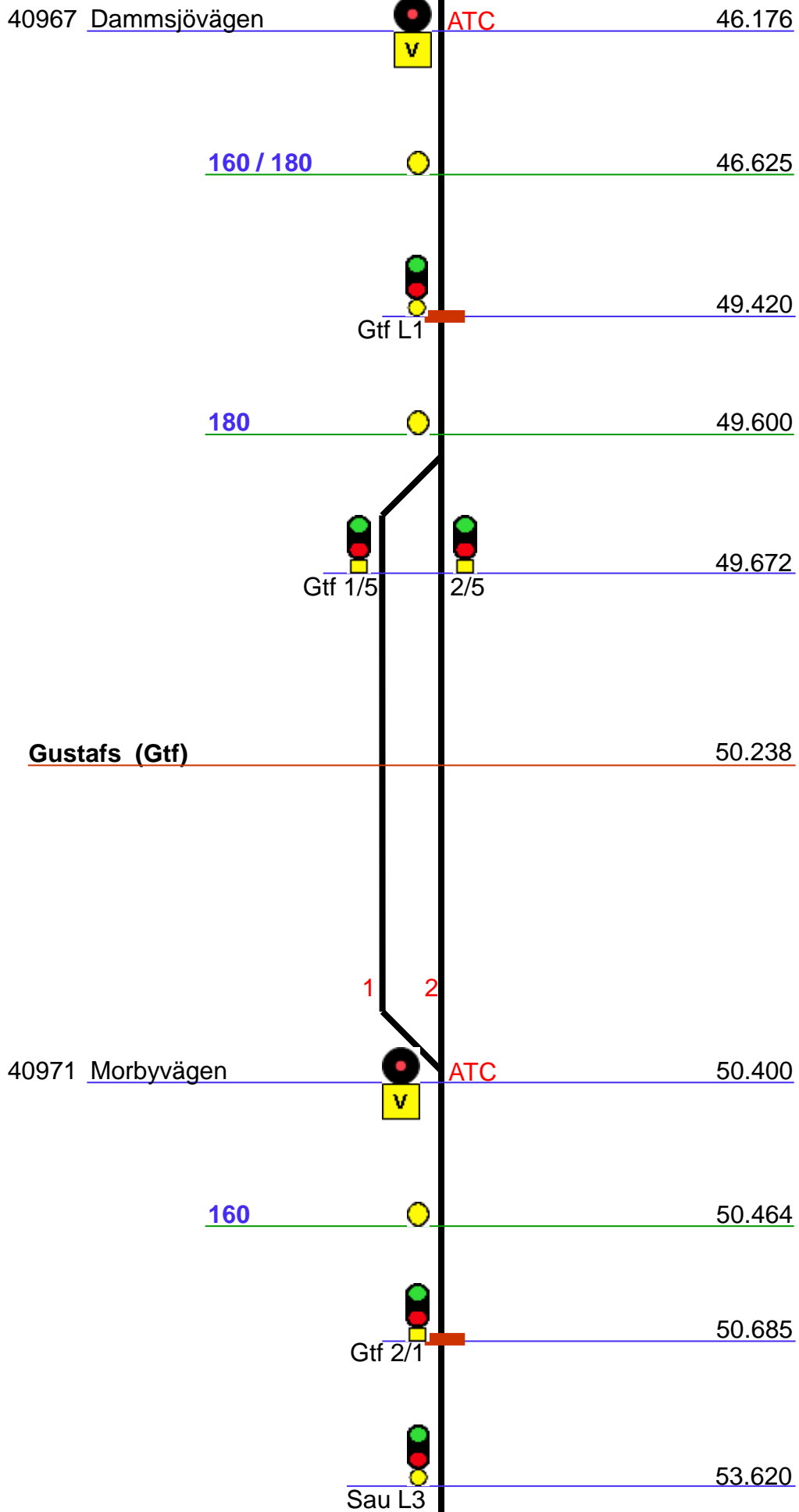
110 / 135  41.840

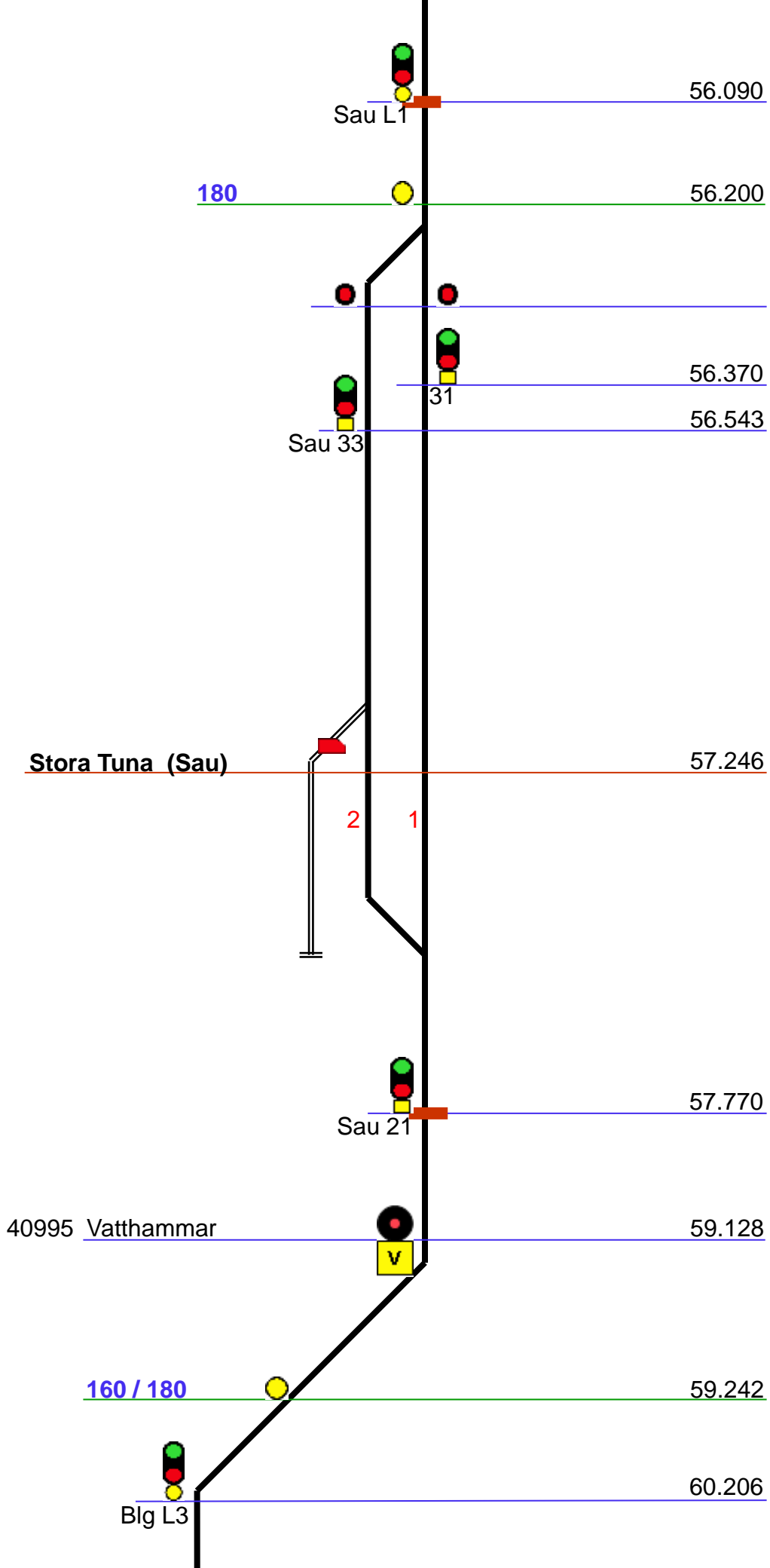
40965 Sätters Smidesverkstad  42.023


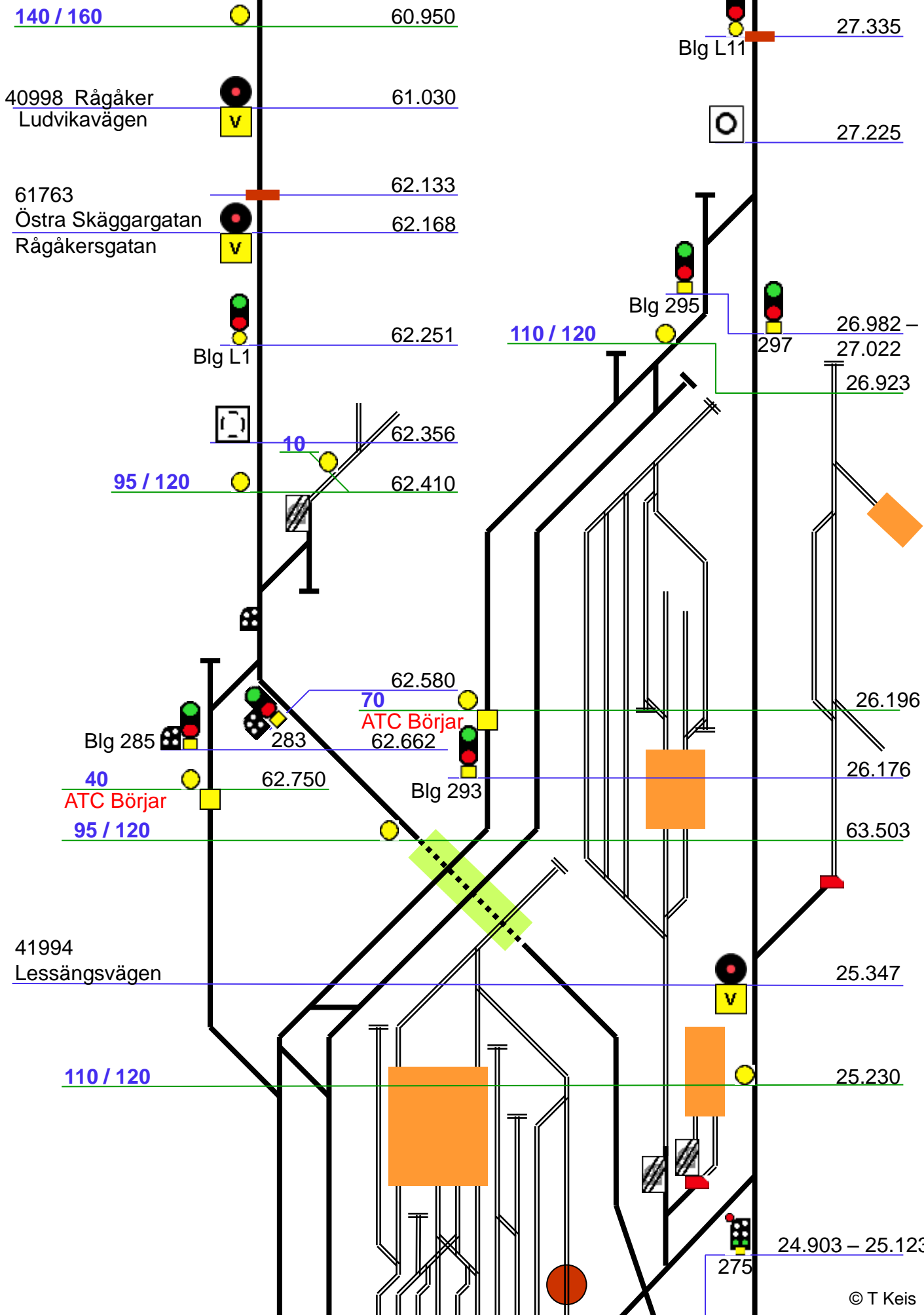
130 / 150  42.297

160  43.077

 44.032
Gtf L3







40
ATC Börjar

63.630
24.923 **15**

110 / 120

63.650

271

24.880

241 243 63.772
24.657 - 24.709

237 239

51

64.017 - 63.925
24.536 - 24.628

257 255 253 251

259

24.300

80
70

197

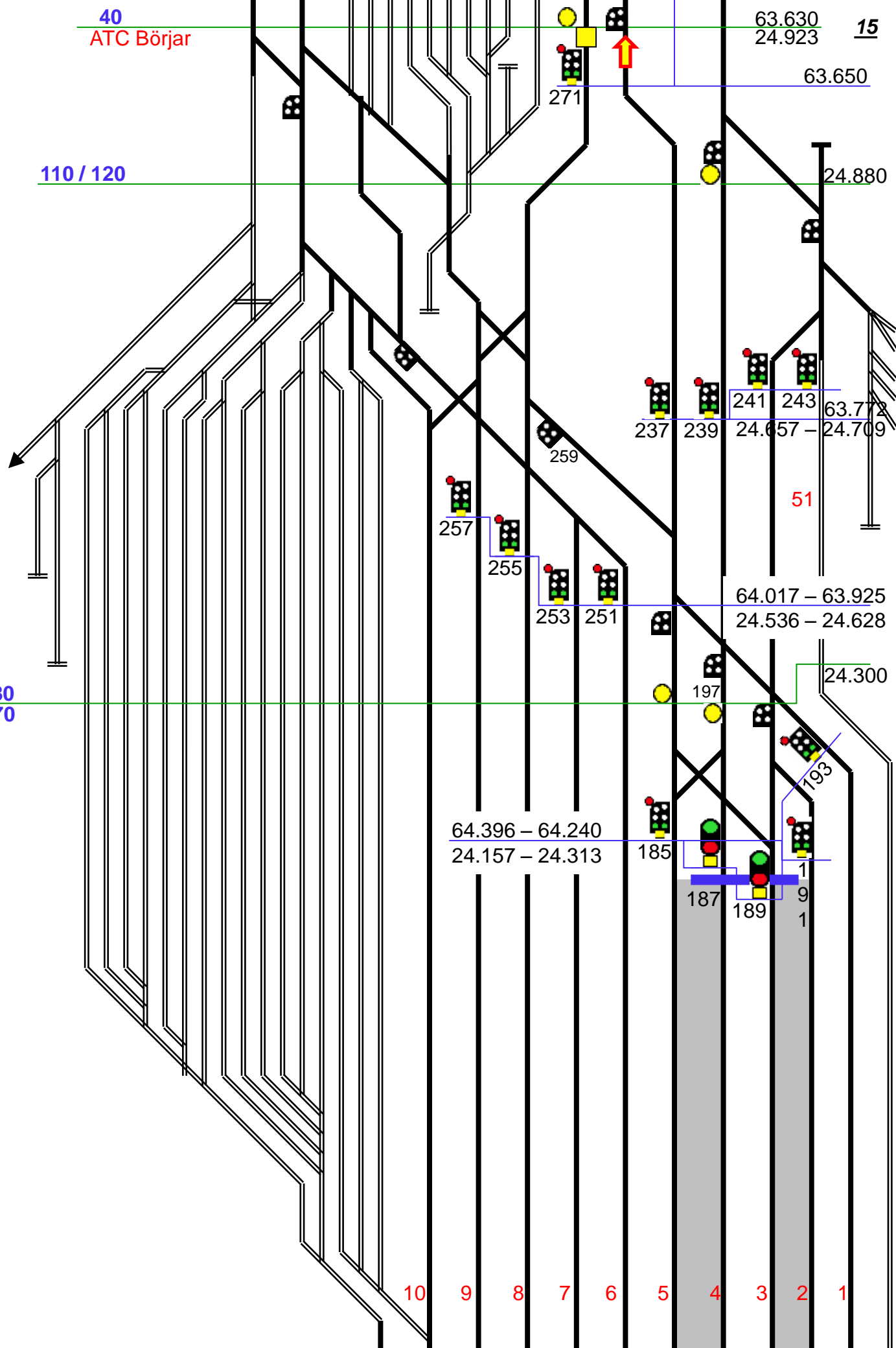
64.396 - 64.240
24.157 - 24.313

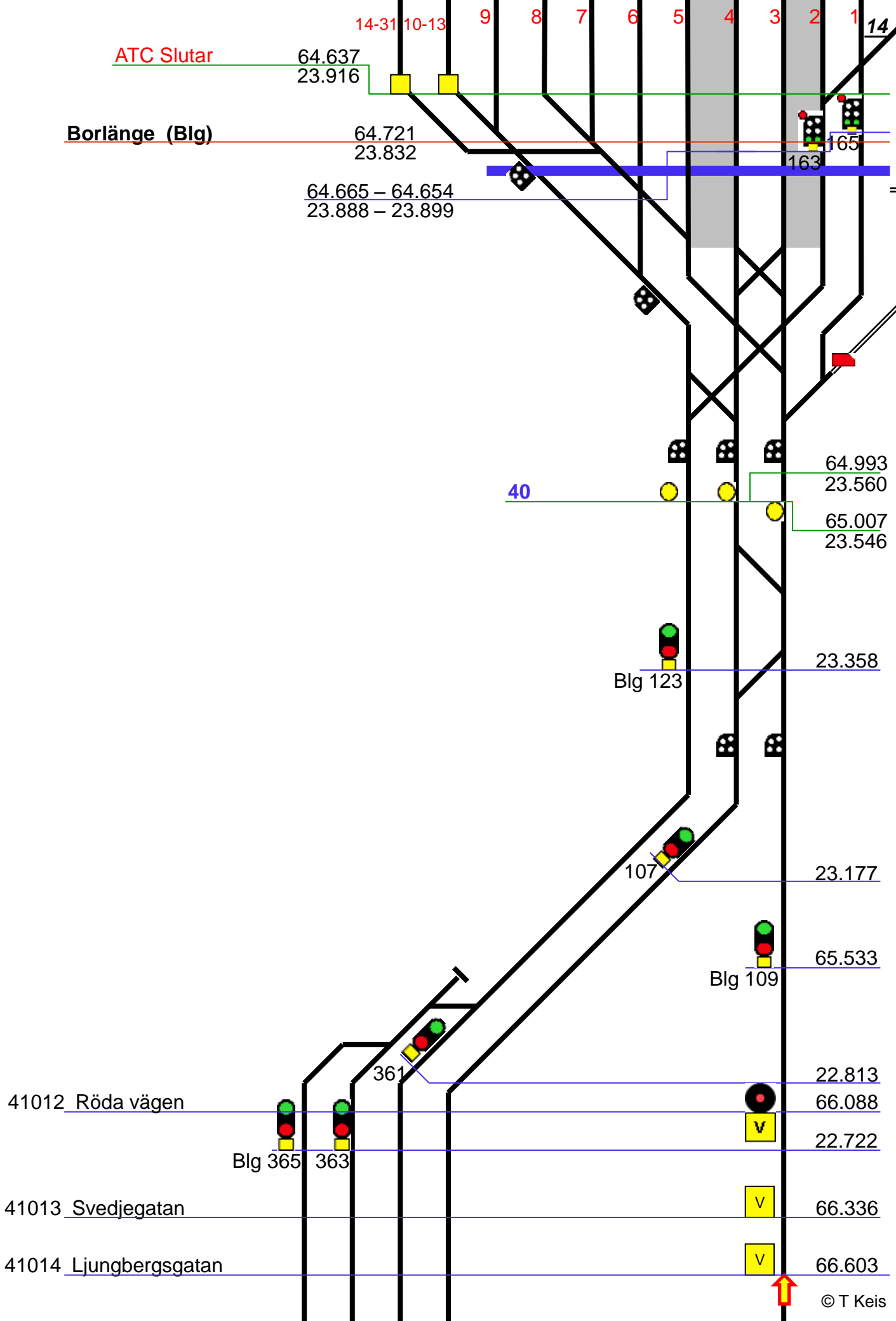
185

193

187 189 1 9 1

10 9 8 7 6 5 4 3 2 1





ATC Slutar

Borlänge (Blg)

14-31 10-13 9 8 7 6 5 4 3 2 1 14

64.637
23.916

64.721
23.832

64.665 - 64.654
23.888 - 23.899

64.993
23.560

65.007
23.546

23.358

Blg 123

23.177

107

65.533

Blg 109

22.813

41012 Röda vägen

66.088

Blg 365 363

22.722

41013 Svedjegatan

66.336

41014 Ljungbergsgatan

66.603

Domnarvet / Ornäs



67.070

60

67.850

Industri

Blg 103

68.052

70 / 80
Kurvor

69.000

41020 Bjusånvägen

69.2083



Längdmättningsjustering 1213m

70.000 = 69.2213

Rbä

L141

70.010

Rbä 135

133

70.270

70.715 – 70.693


127

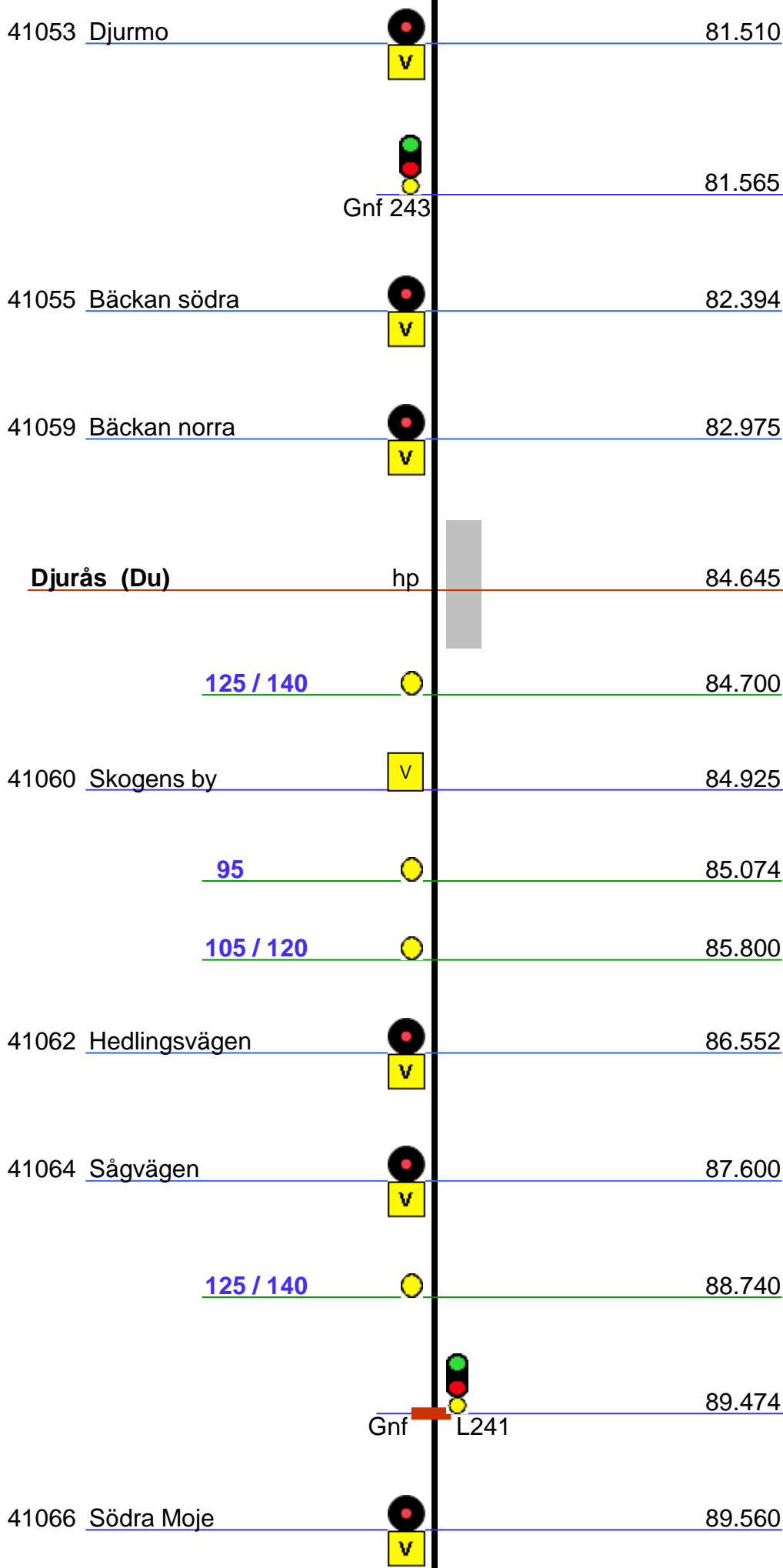
129

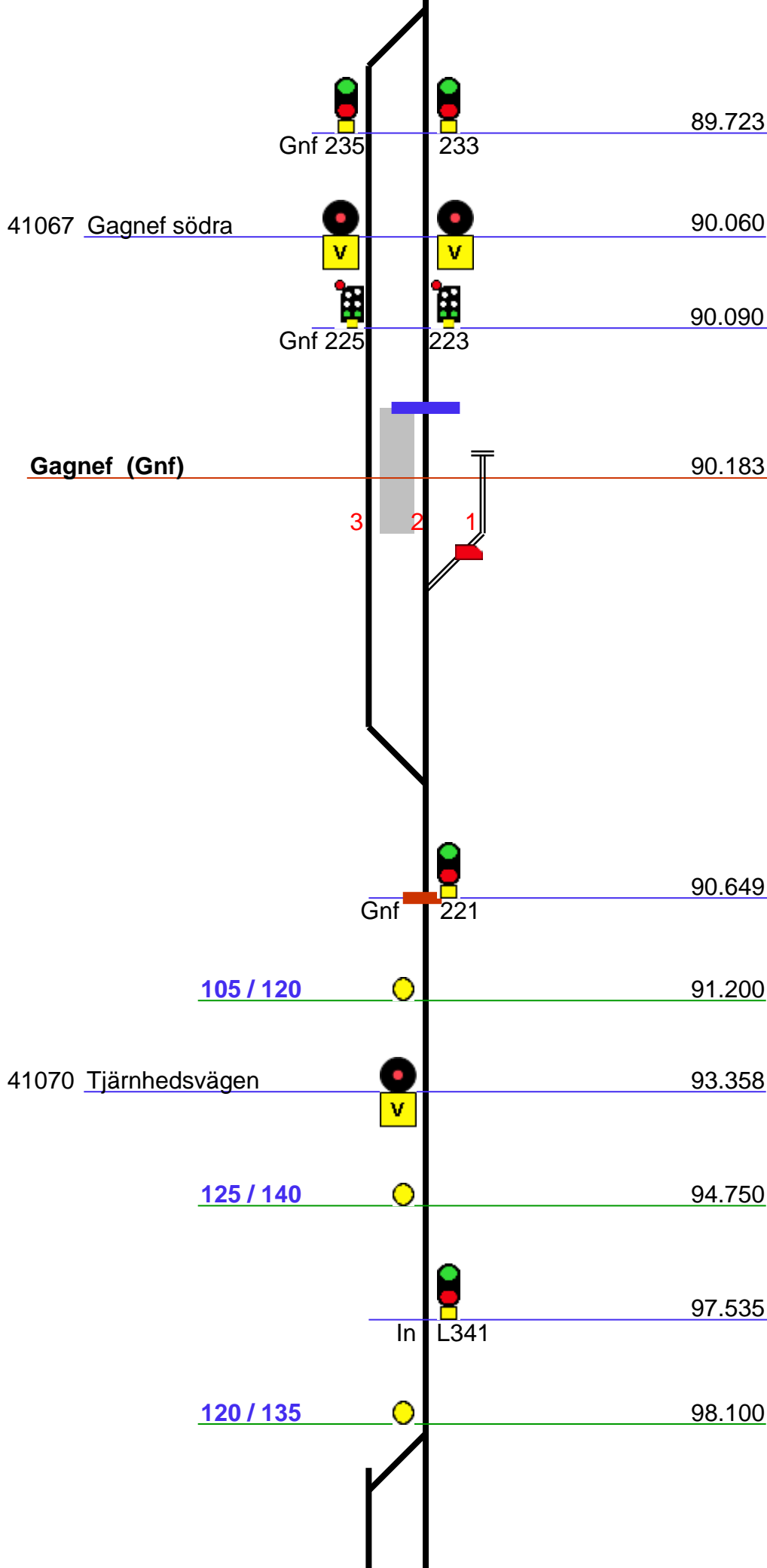
Repbäcken (Rbä)

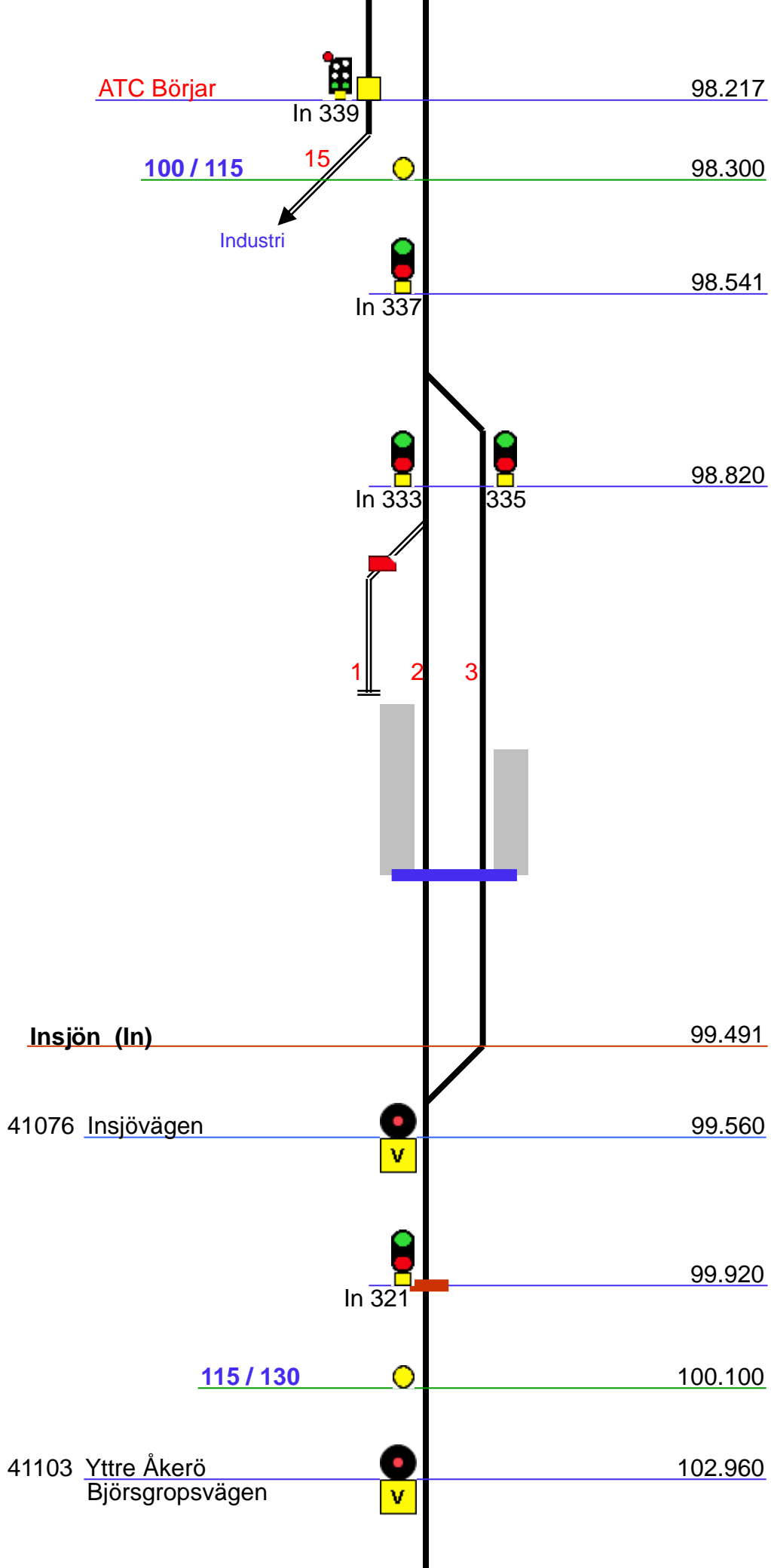
70.850

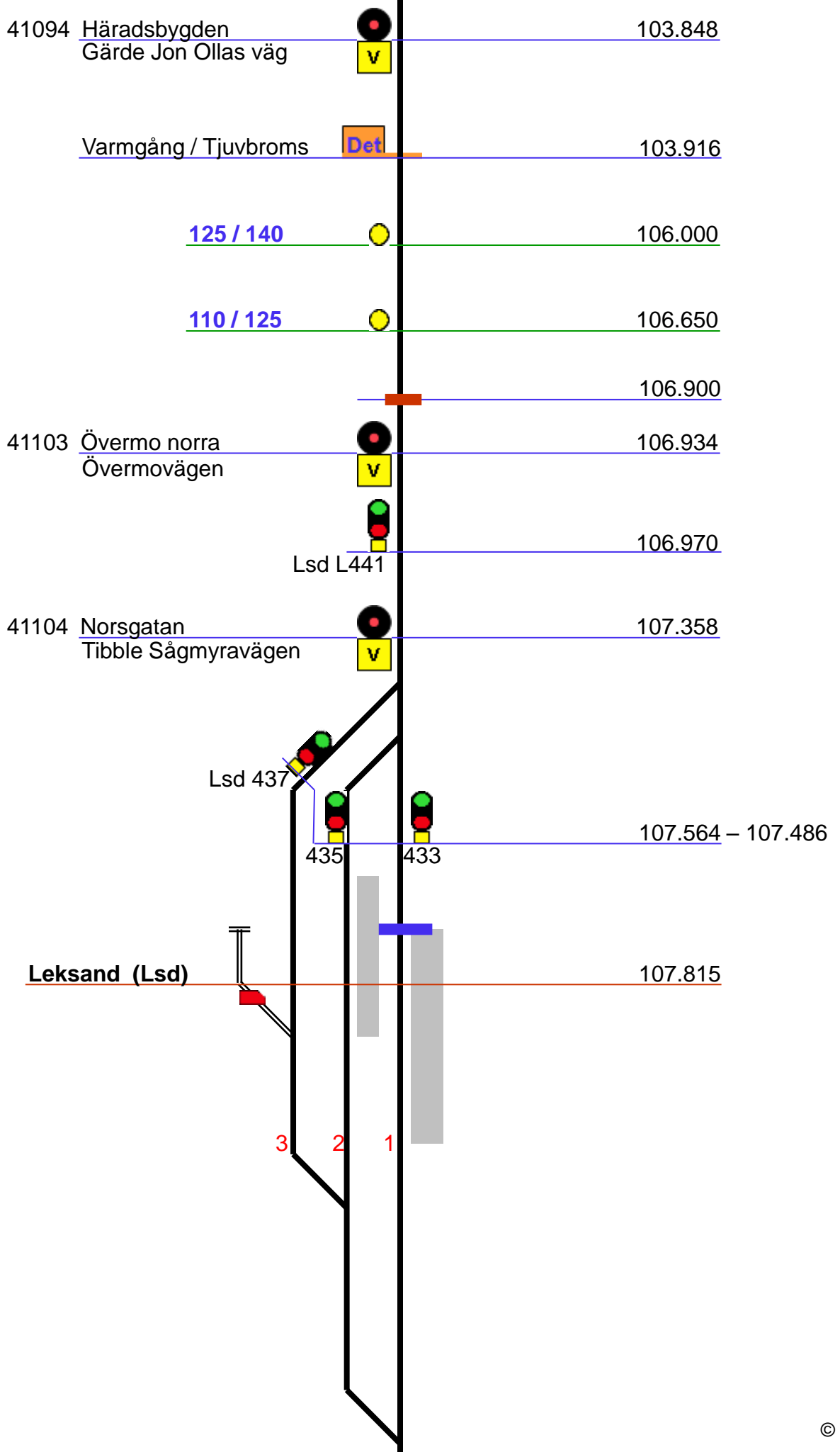
1 2 3




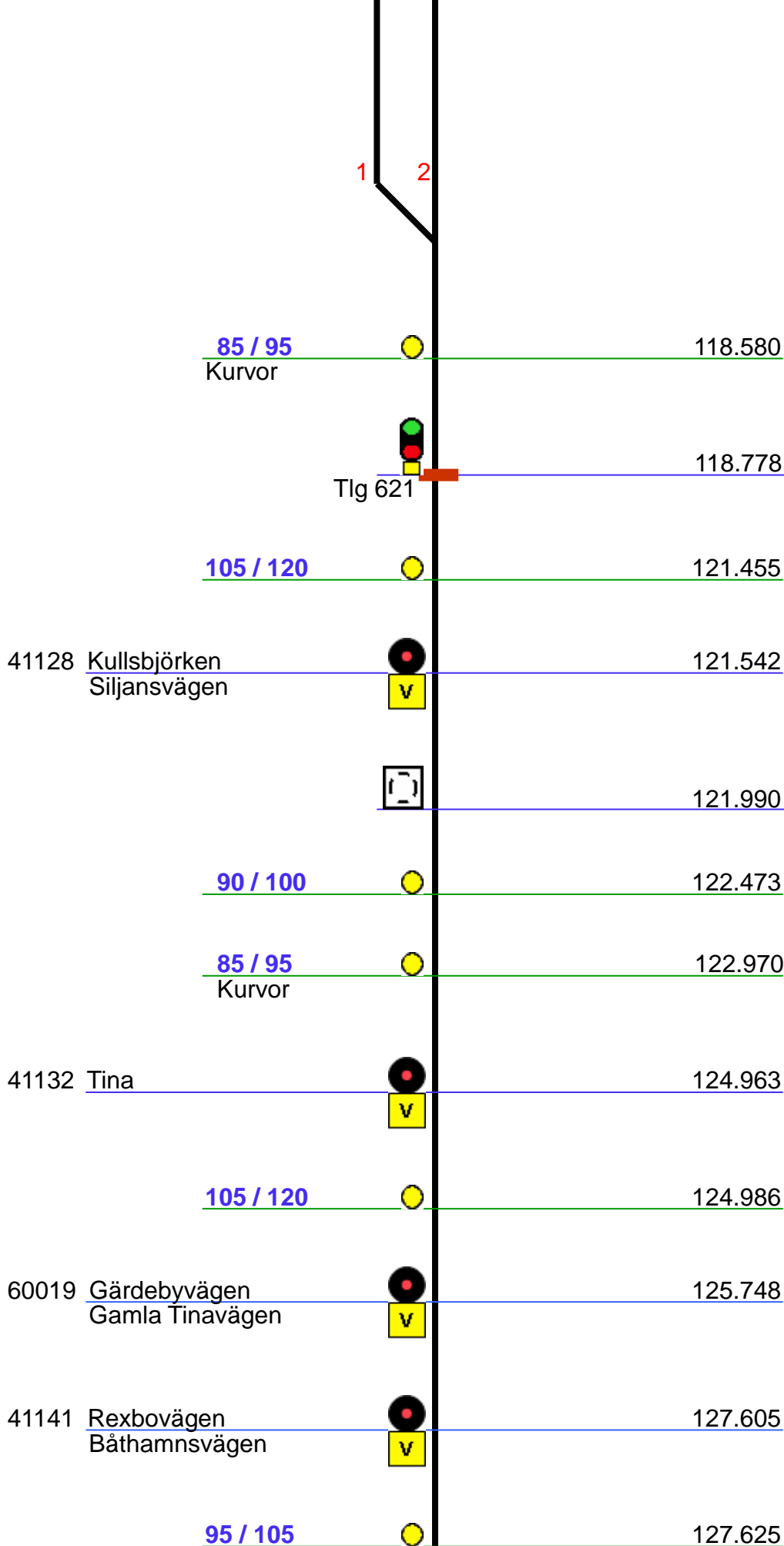


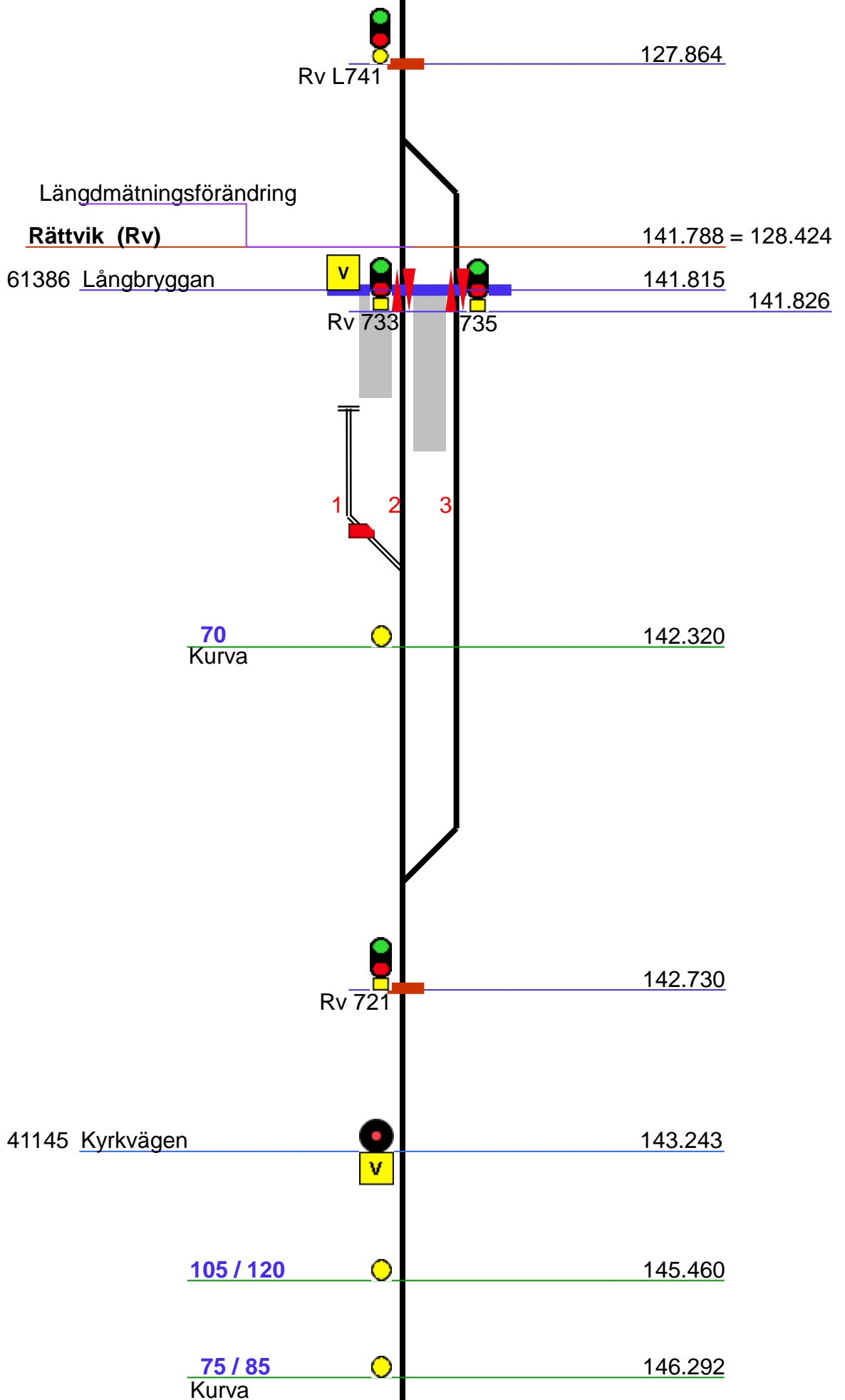


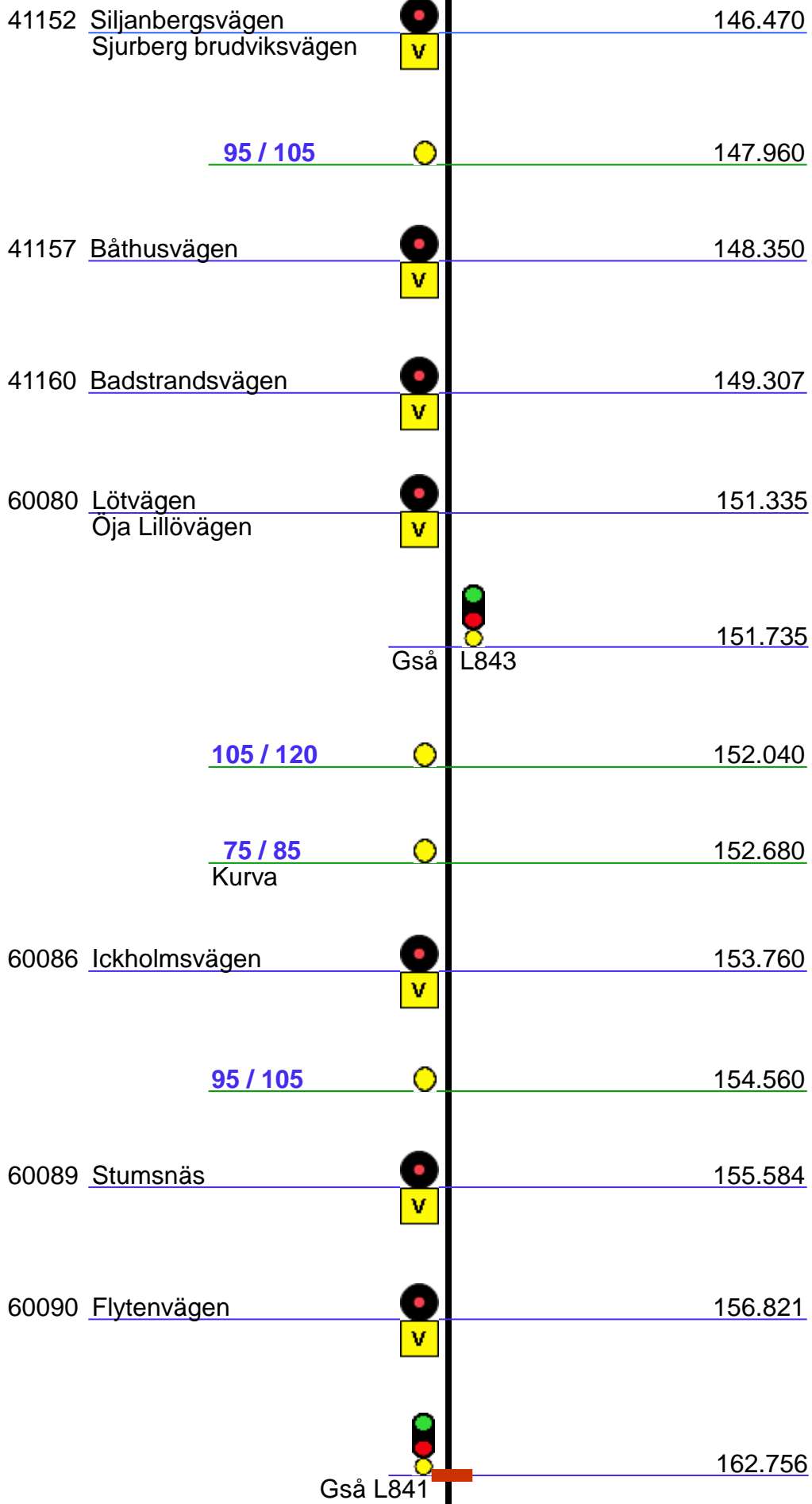


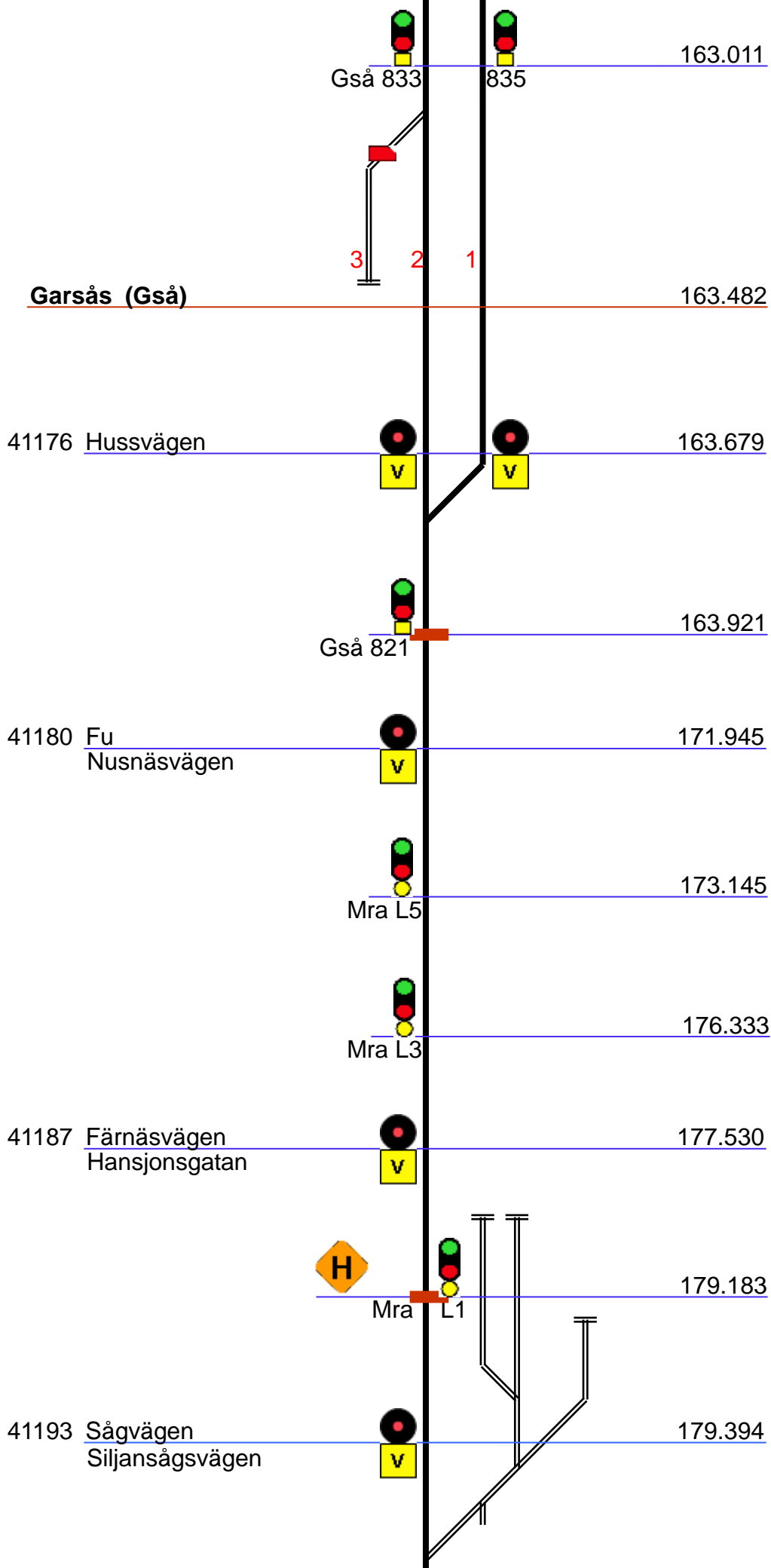












125 / 140

179.640

41196 Siljanssågen
Sandholmsvägen

179.815



Mra 2/5

179.842

41197 Sandavägen

180.343




Orsa

60

Mra 4/6

Längdmätningförändring

221.321 = 180.796



Mra 4/1

221.127

41200 Tingsnäs vägen östra

221.111



ATC Börjar

221.099

60

221.073

