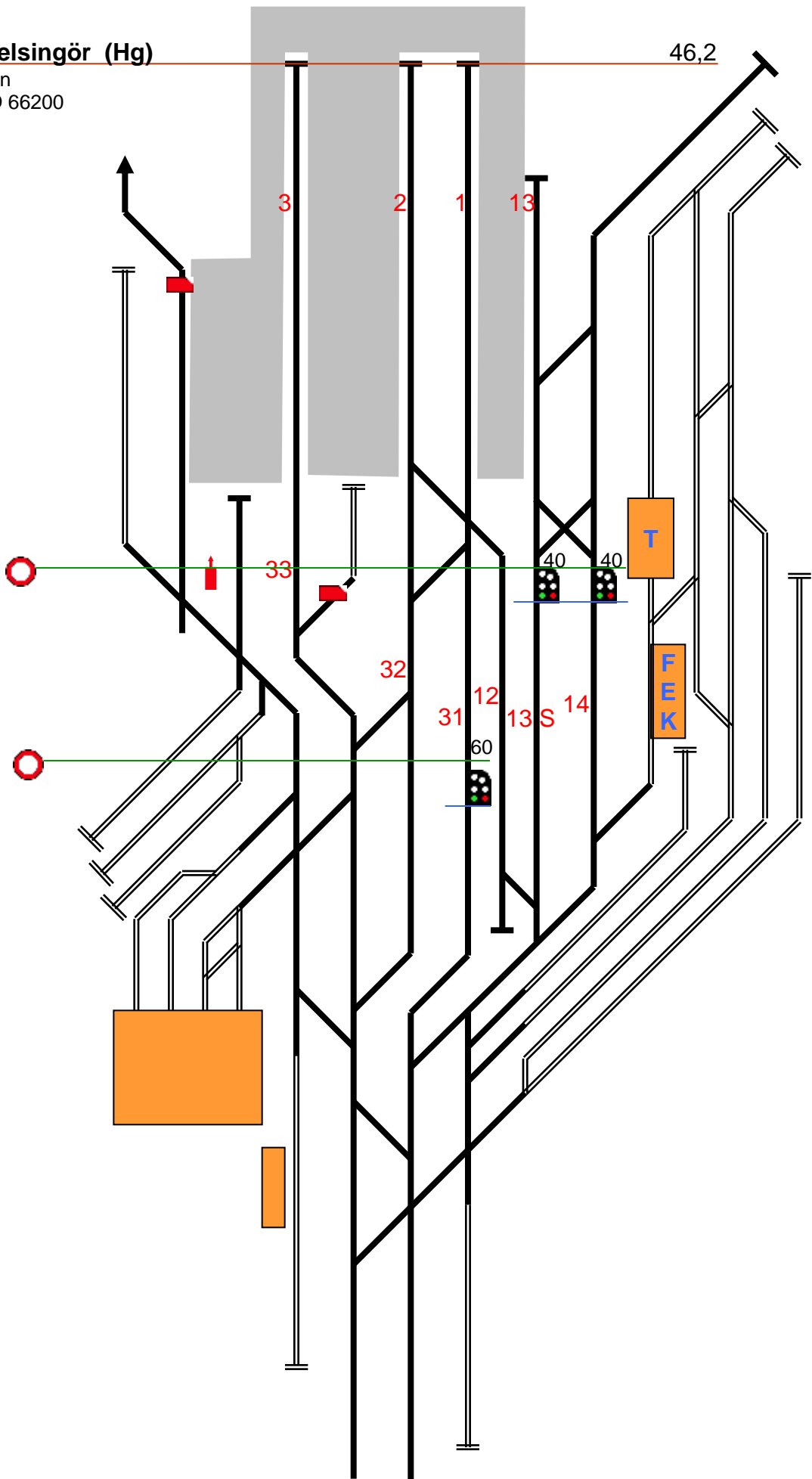
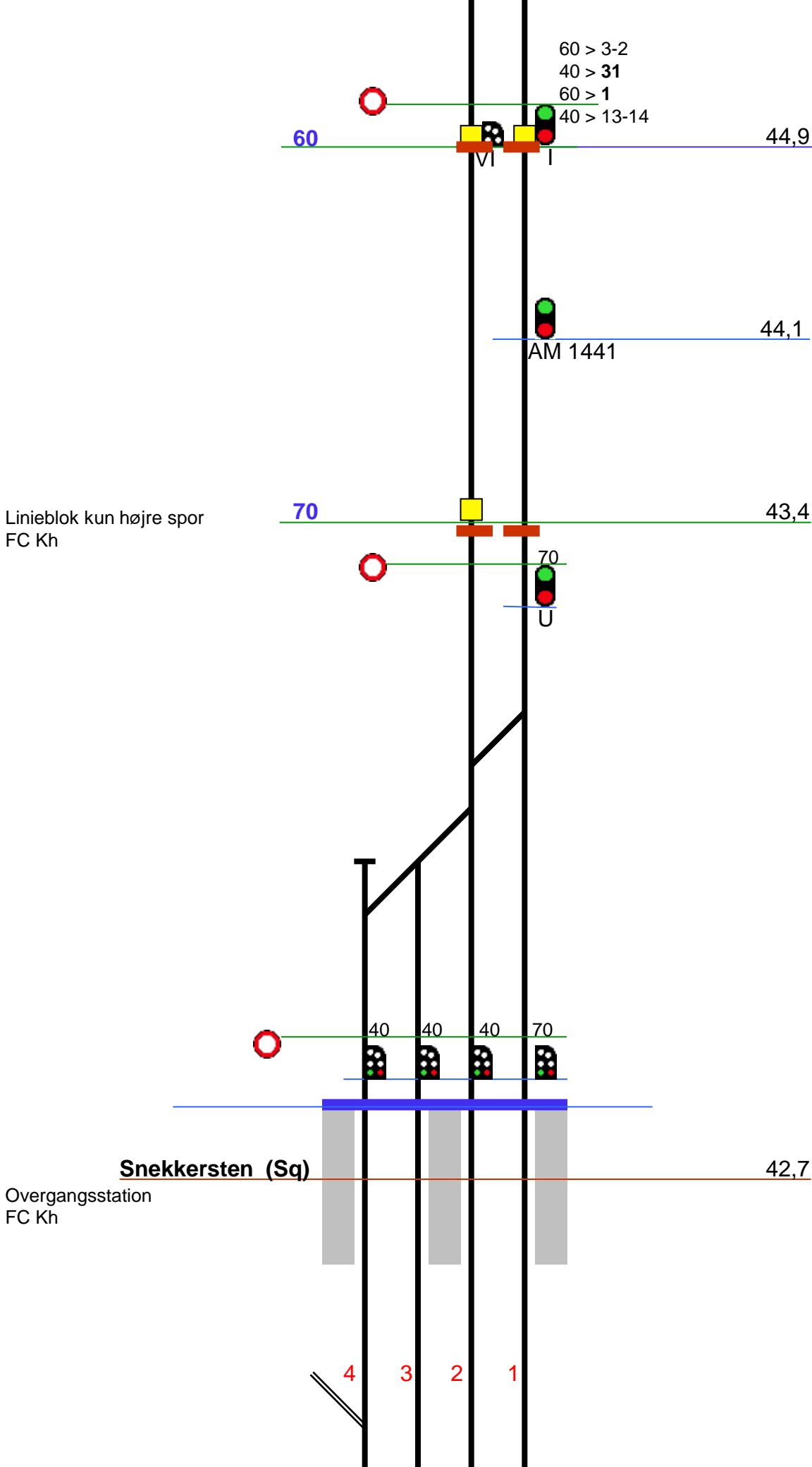


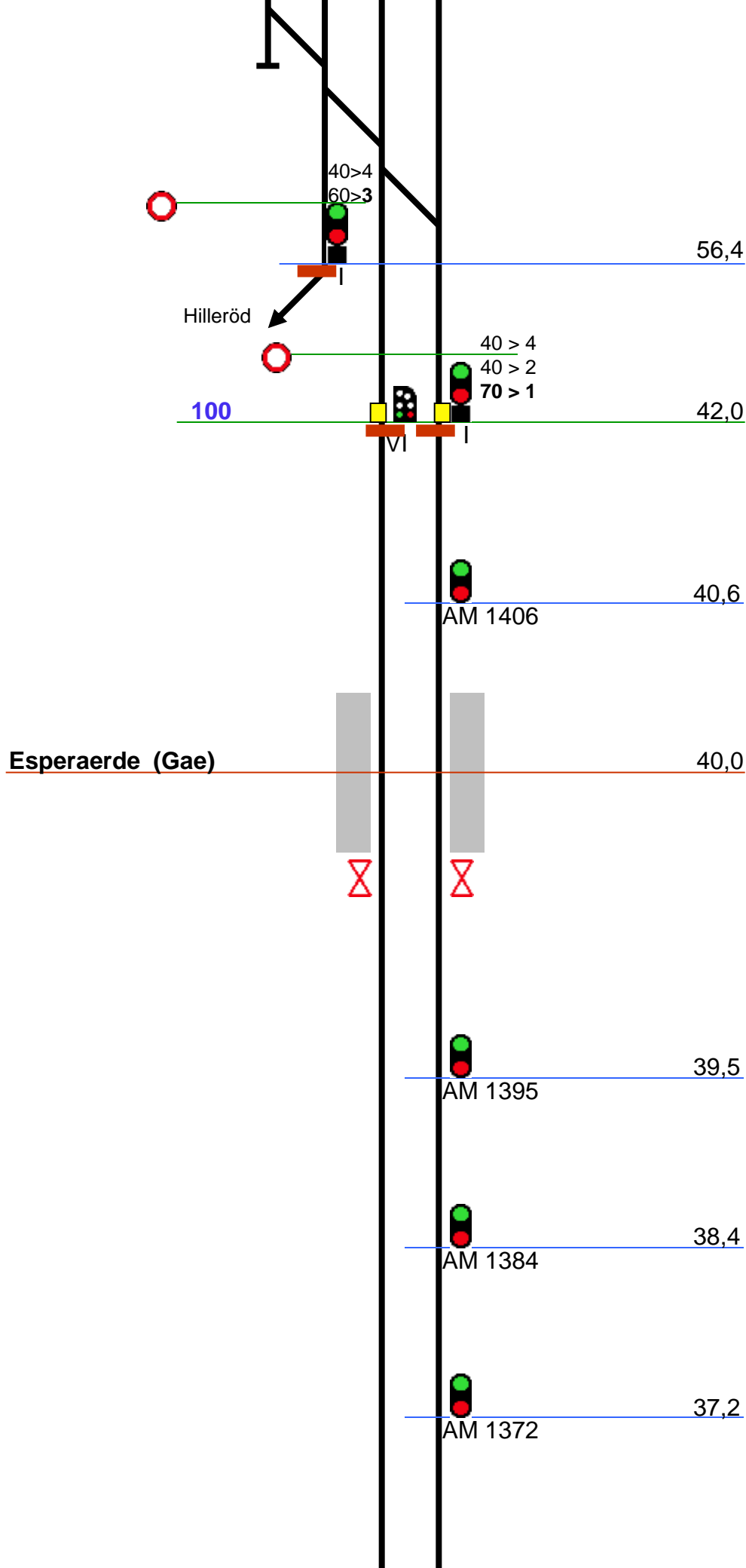
Helsingör (Hg)

46,2

Övergångsstation
ID 66200

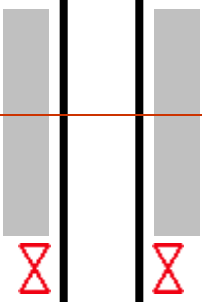






Humblebaek (Hum)

36,3



36,0



34,8

Linieblok
FC Kh





33,5




70

70



60

70

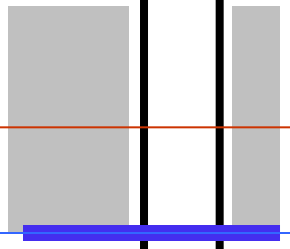


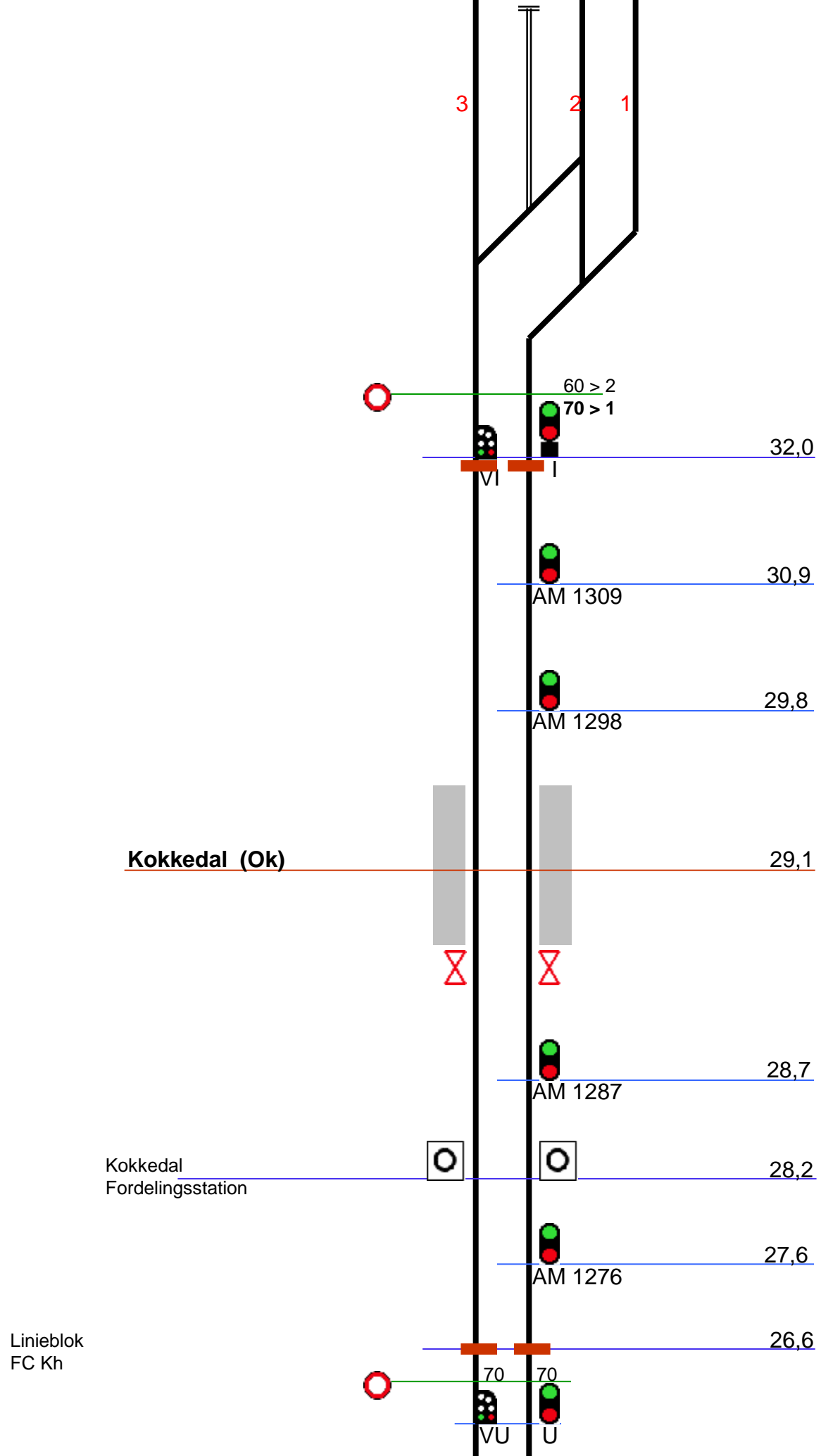
60

Nivå (Ni)

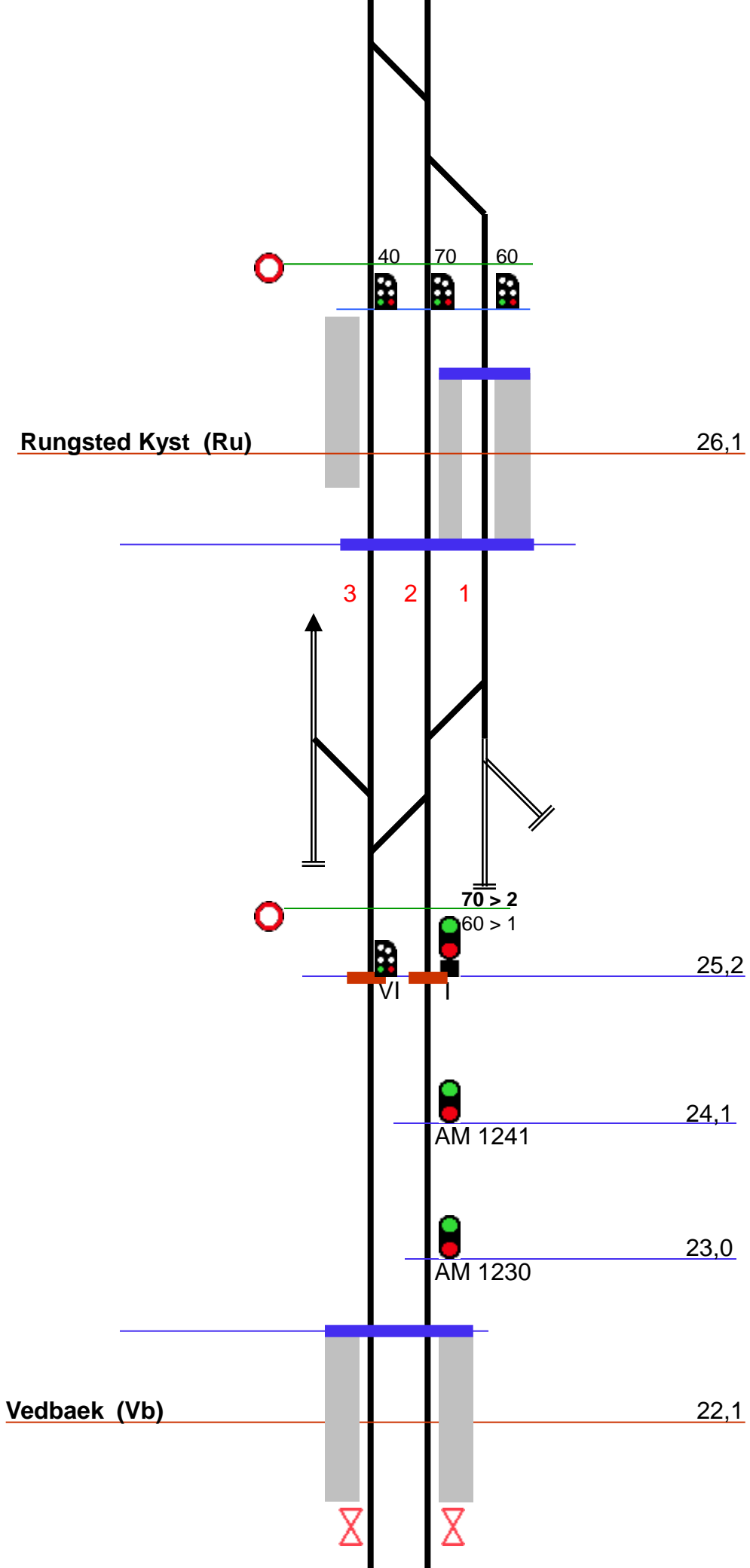
32,5

FC Kh





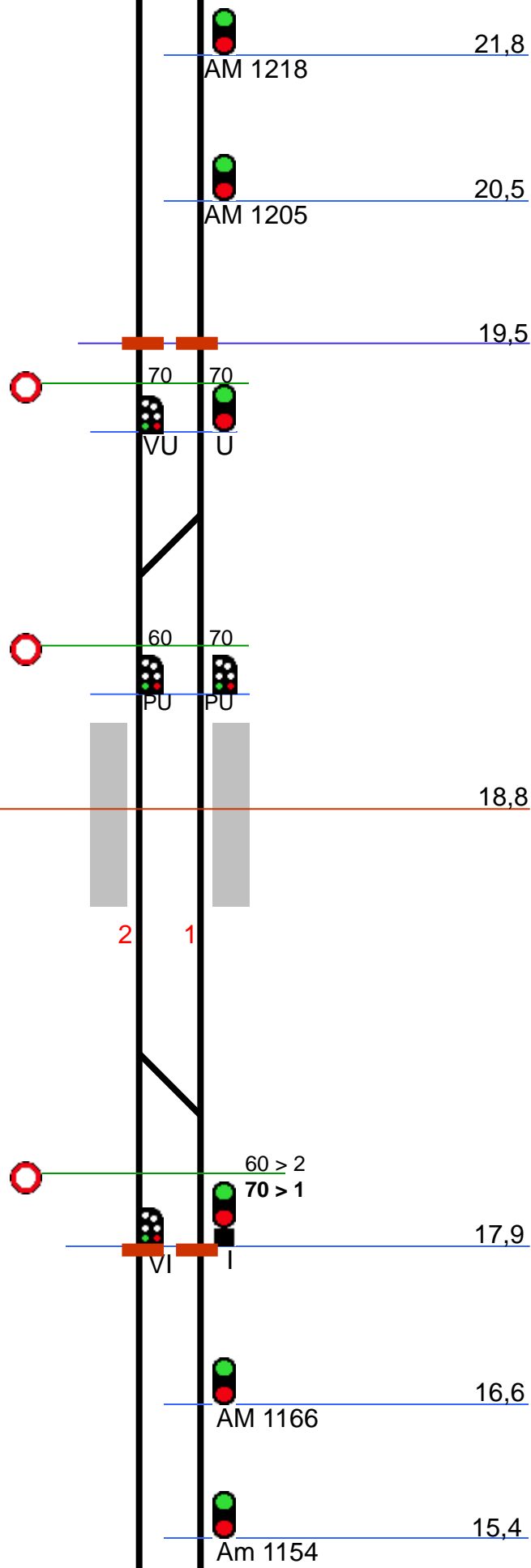
FC Kh

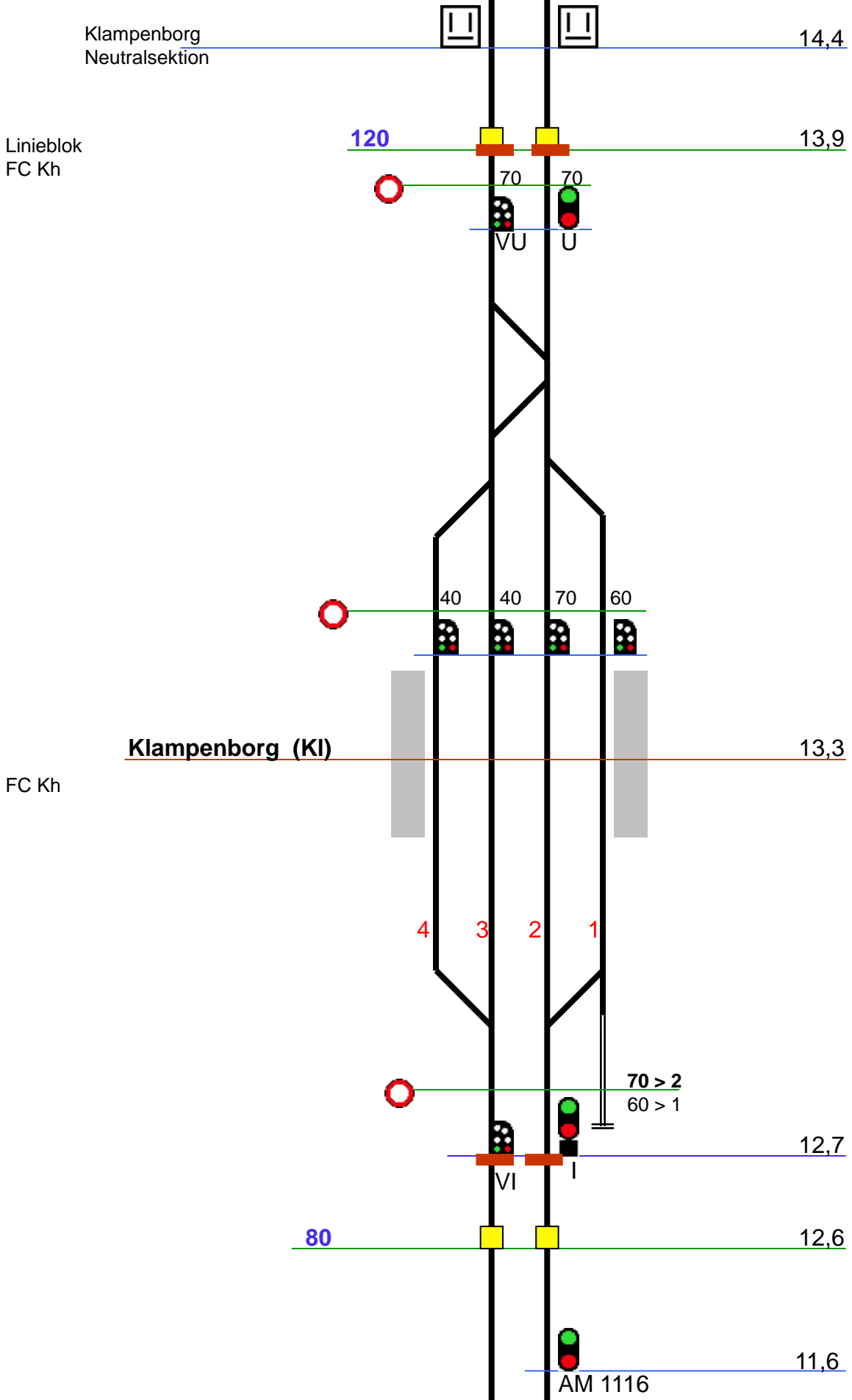


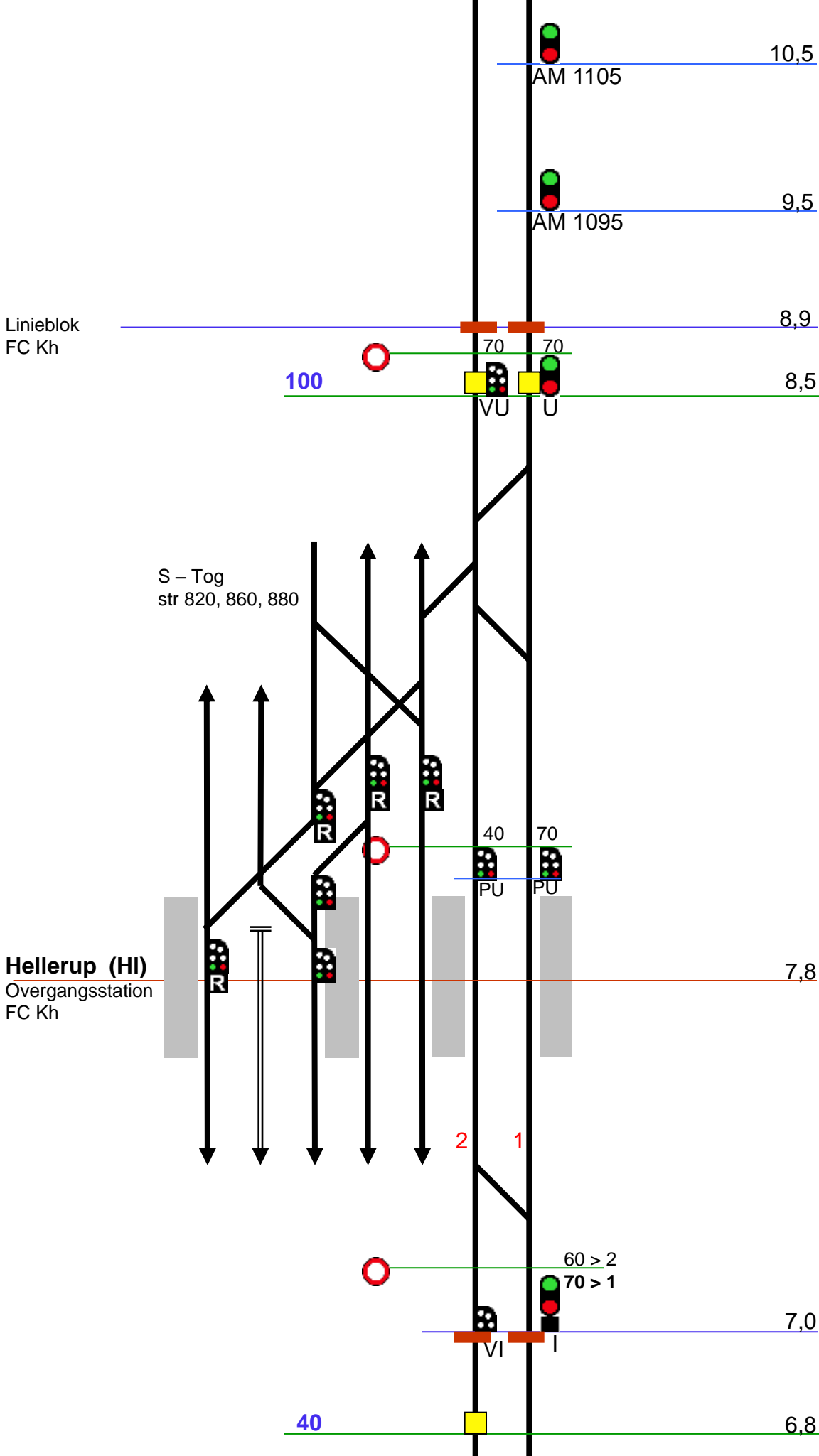
Linieblok
FC Kh

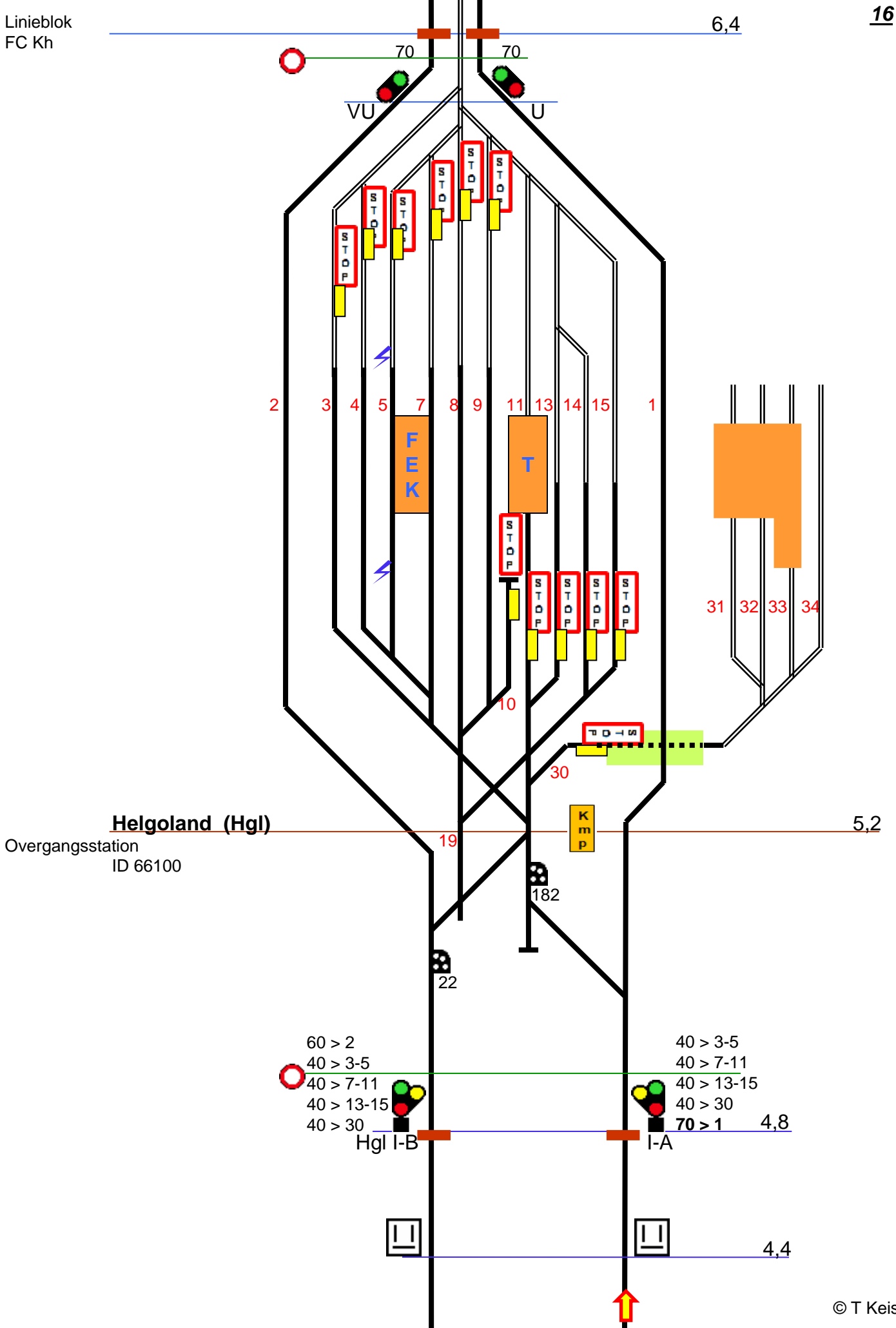
Skodsborg (Så)

FC Kh









Helgoland (Hgl)

Overgangsstation
ID 66100

5,2

- 60 > 2
- 40 > 3-5
- 40 > 7-11
- 40 > 13-15
- 40 > 30

- 40 > 3-5
- 40 > 7-11
- 40 > 13-15
- 40 > 30

4,8

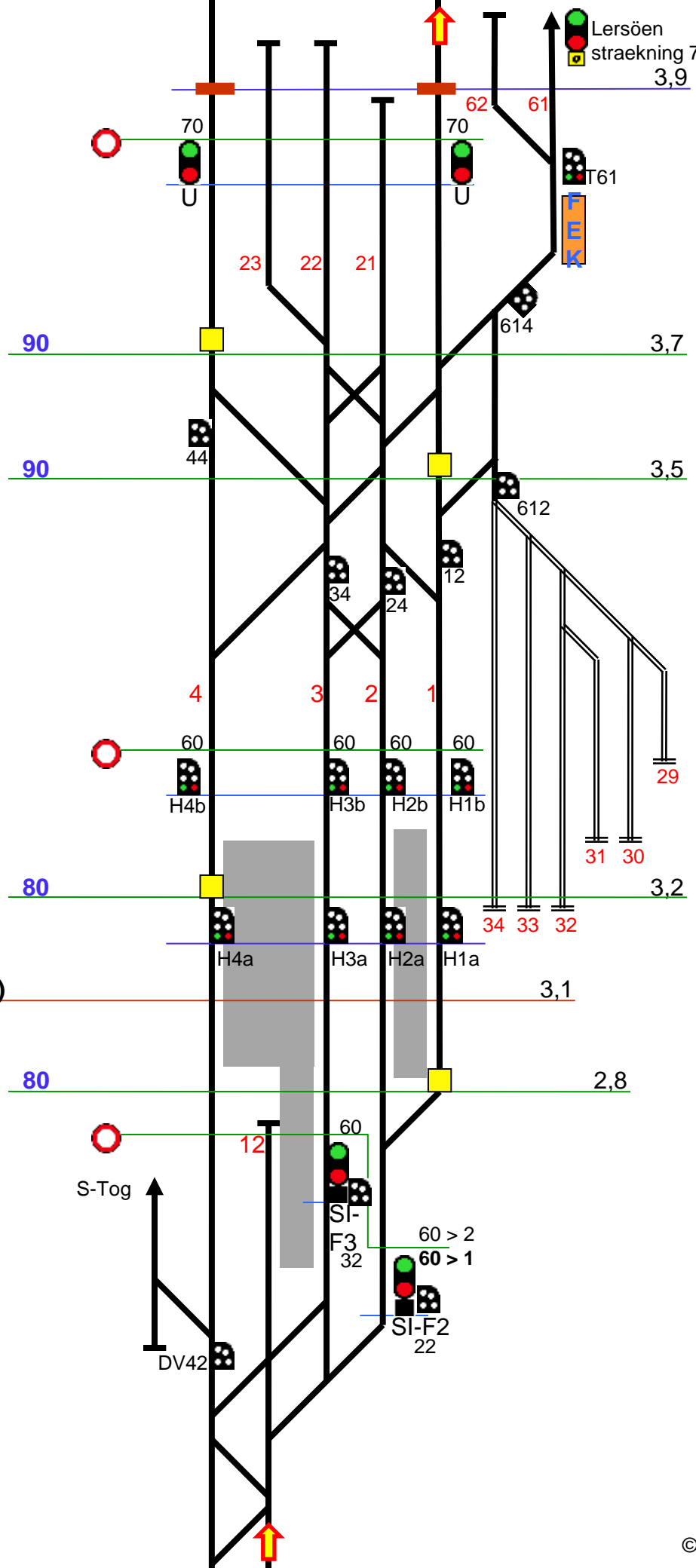
Hgl I-B

I-A

4,4

Linieblok / Vekselspor
FC Kh

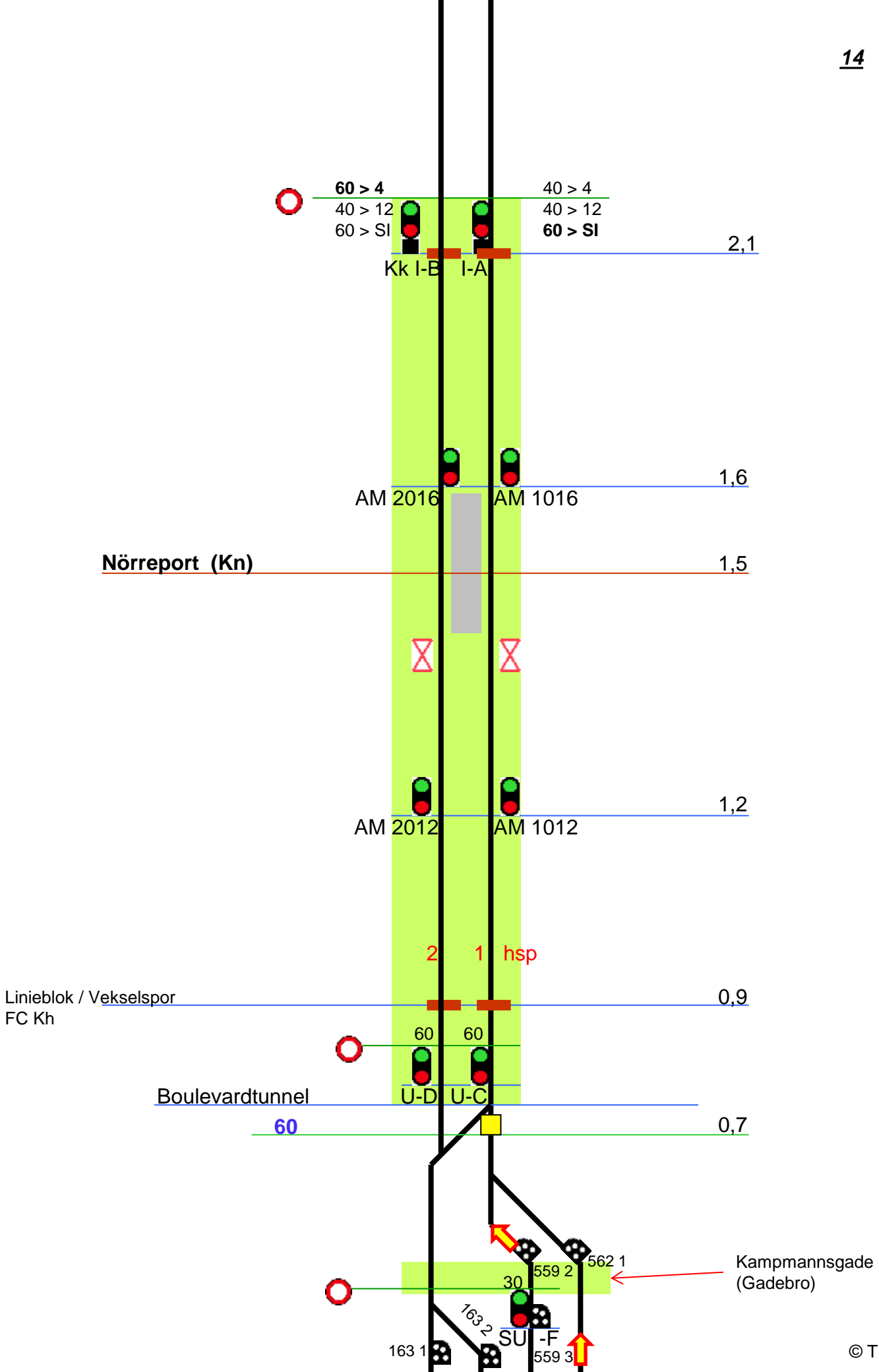
Lersøen
strækning 7
3,9

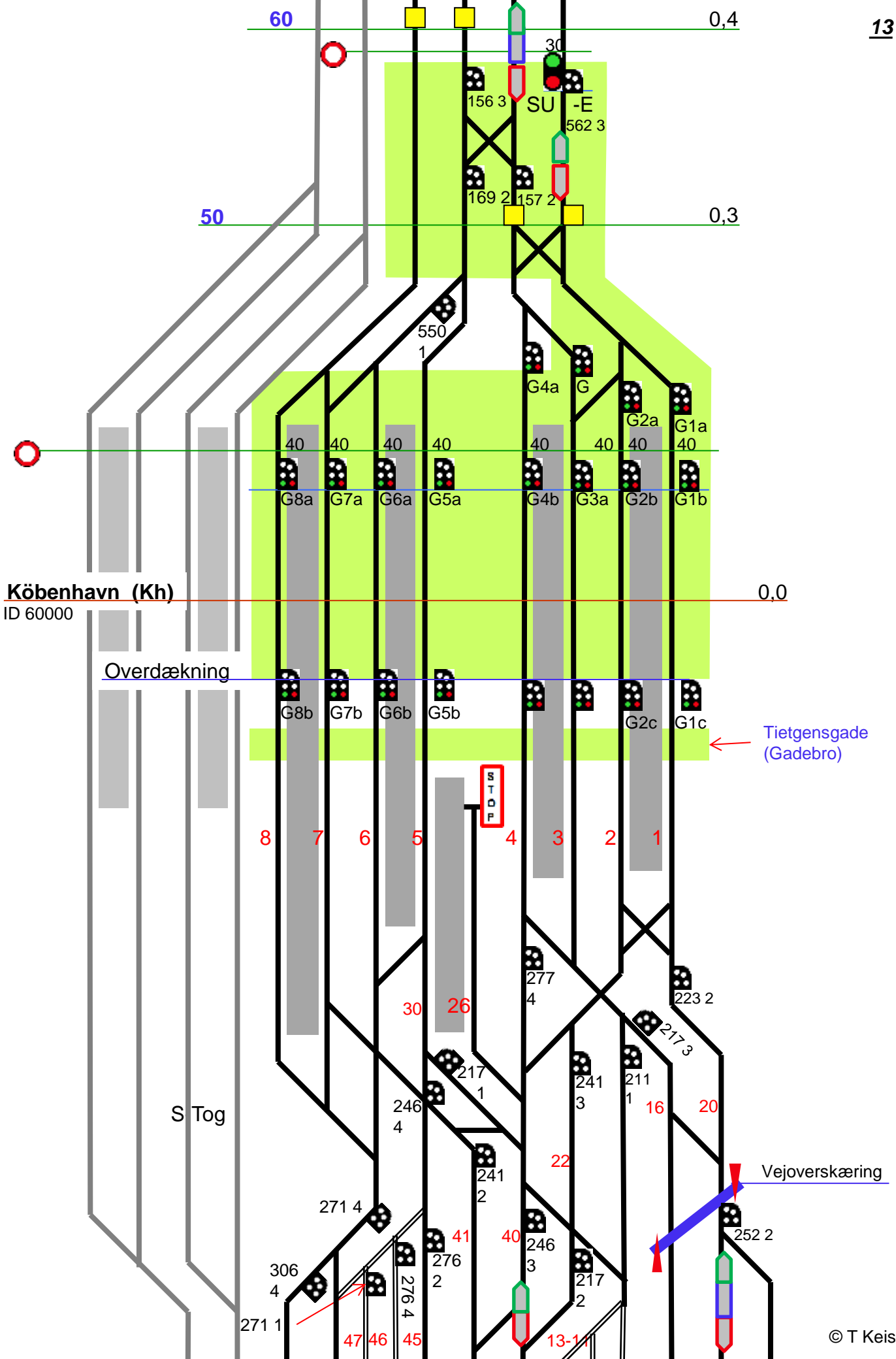


Österport (Kk)

Overgangsstation
FC Kh ID 66000

S-Tog



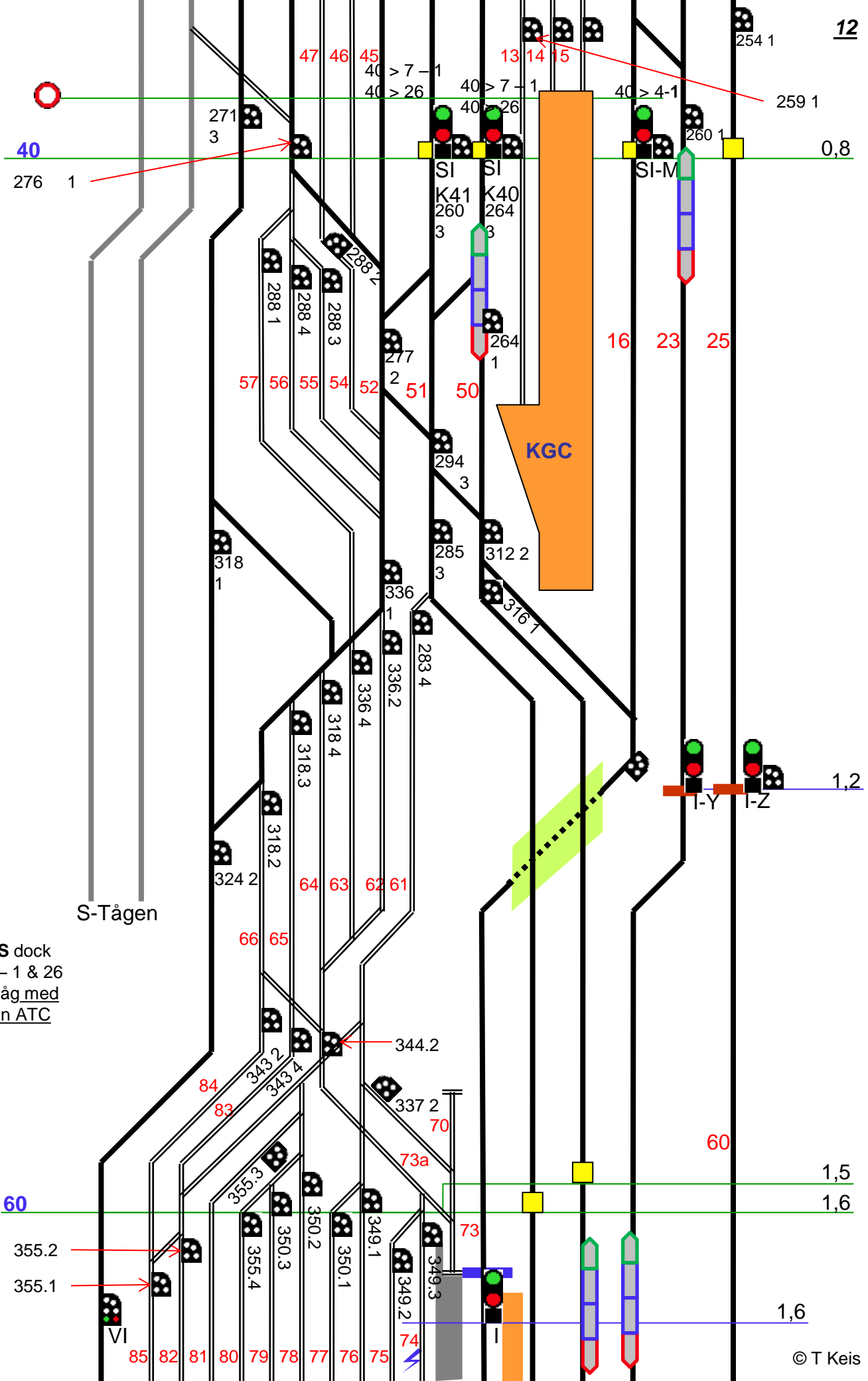


København (Kh)
ID 60000

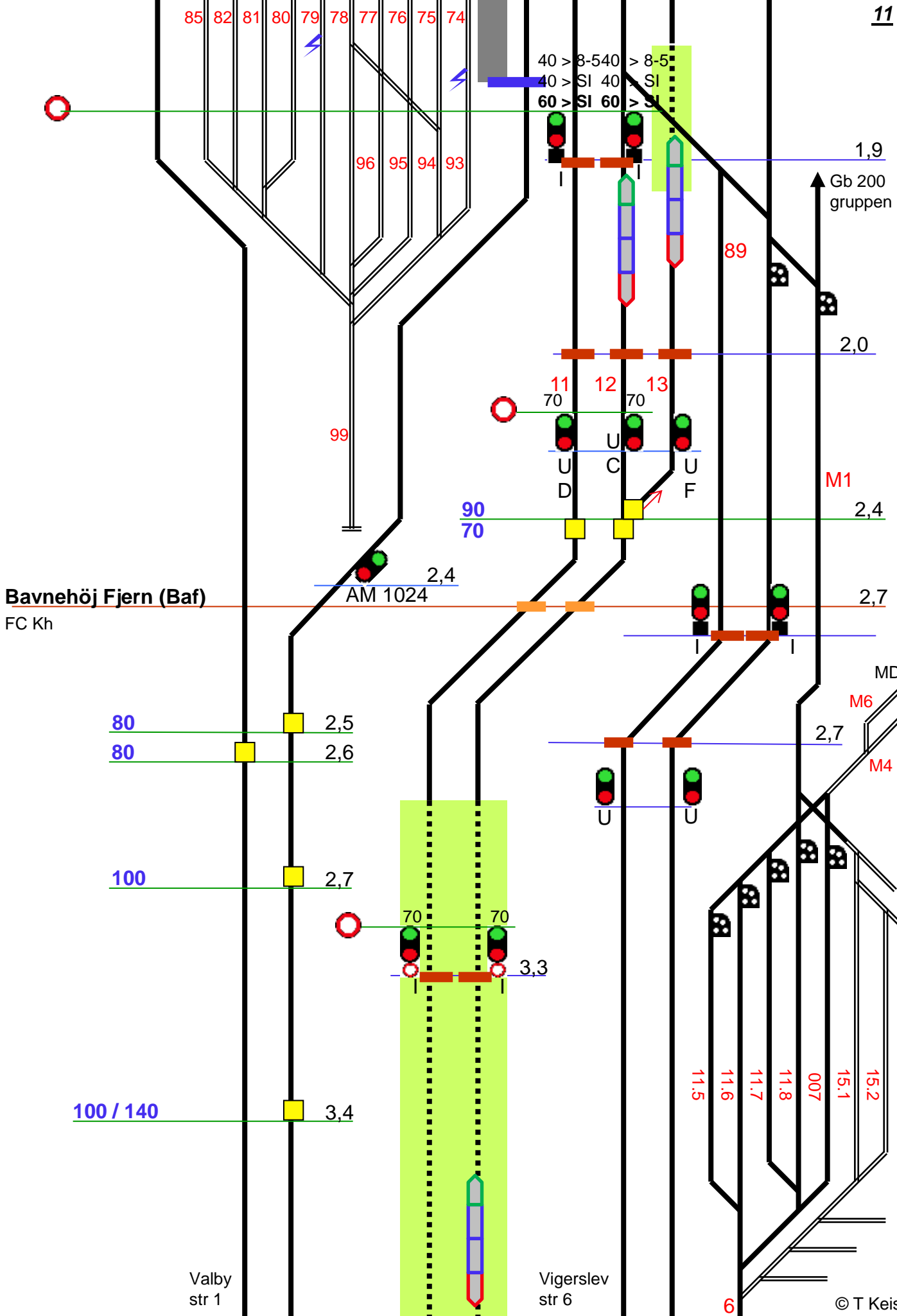
Overdækning

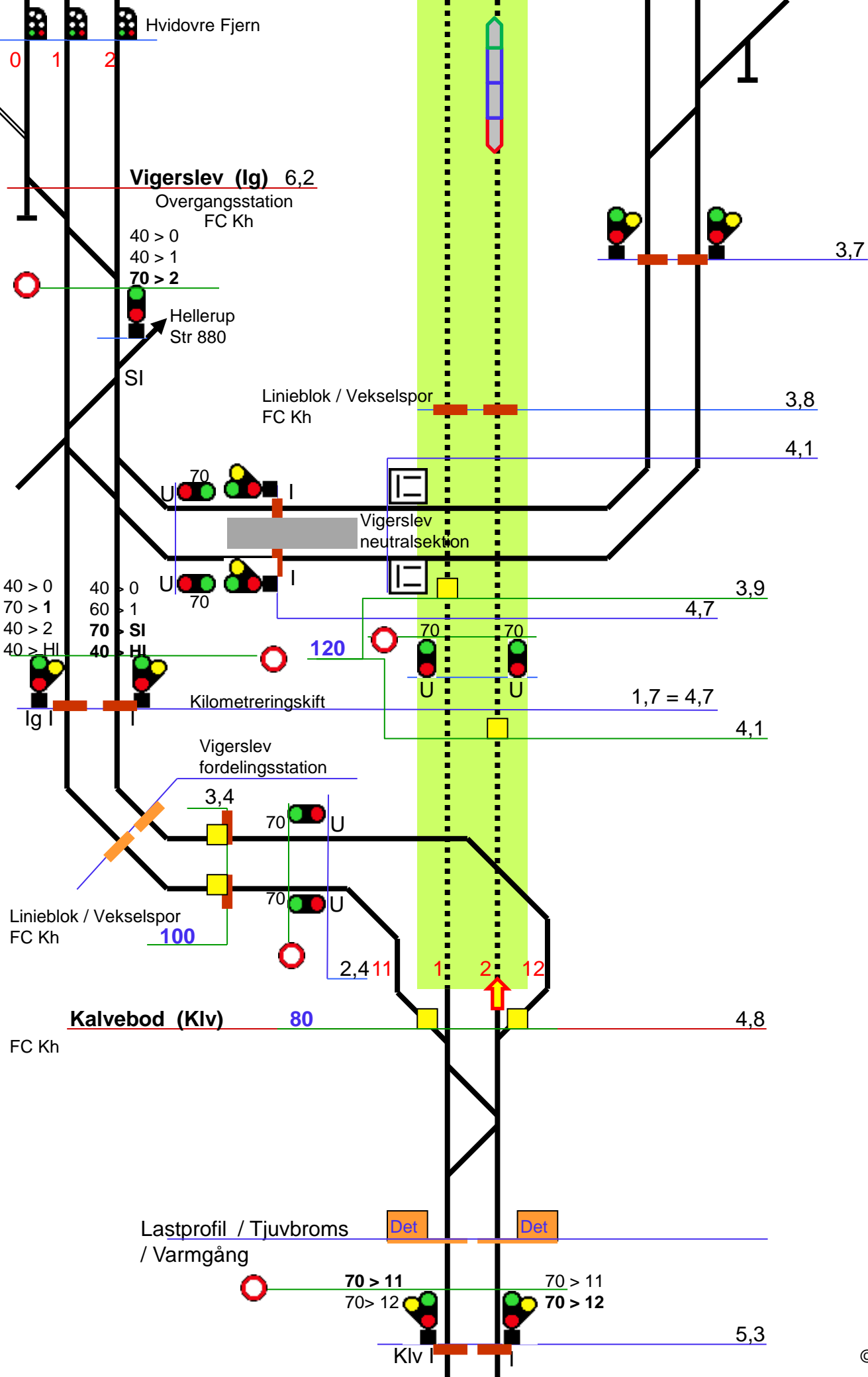
Tietgensgade
(Gadebro)

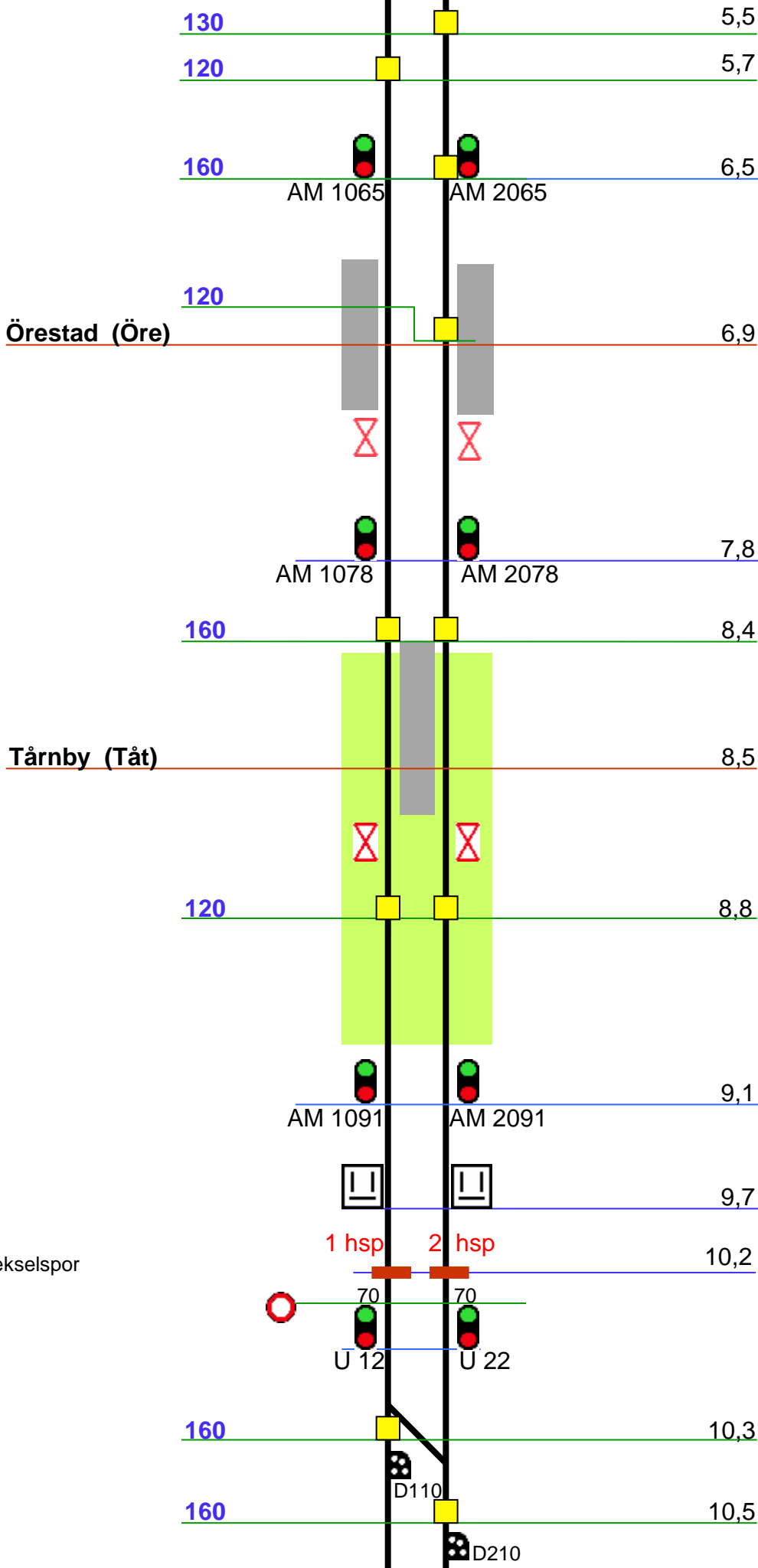
Vejoverskæring



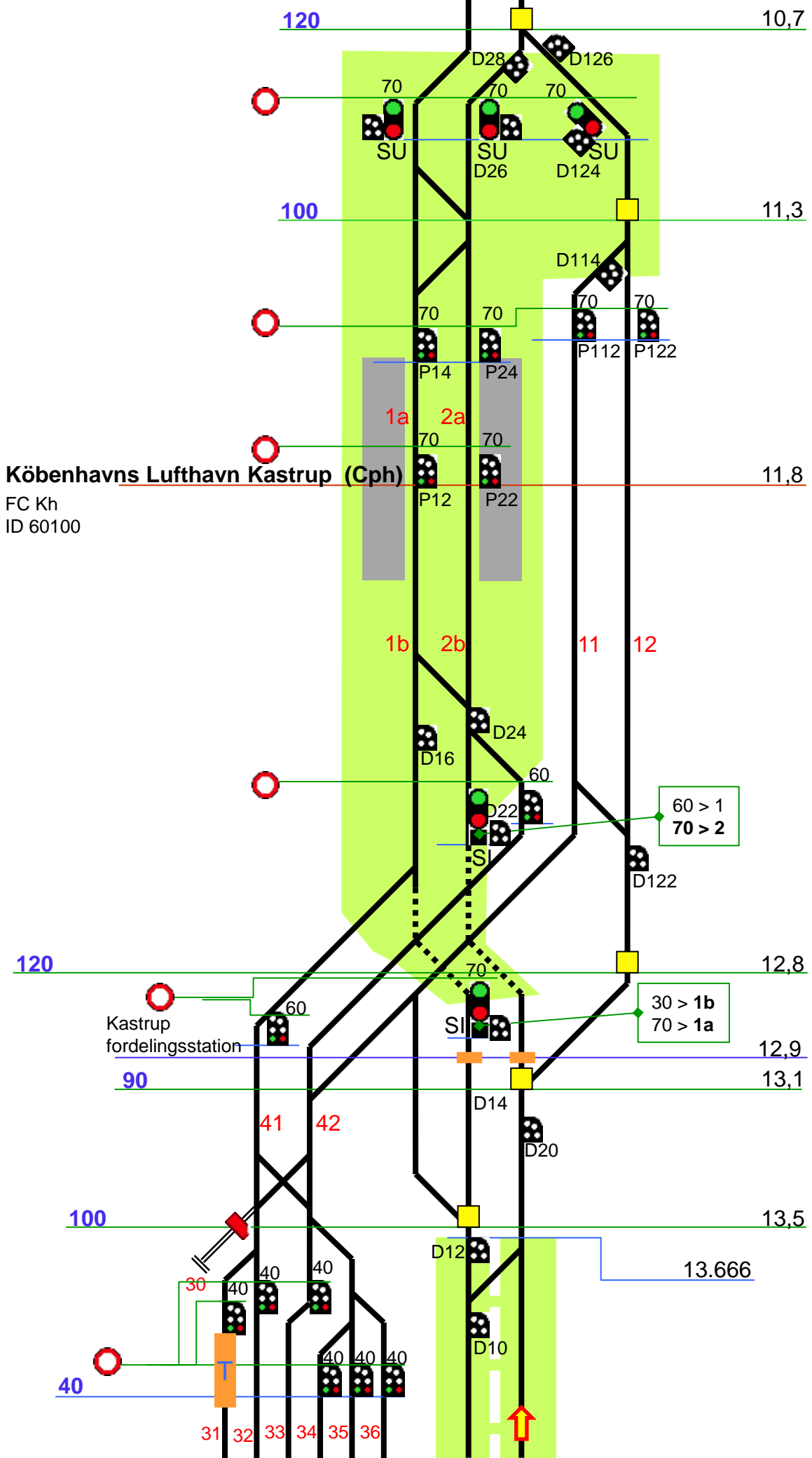
Vid TUS dock
 30 > 8 - 1 & 26
 Gäller tåg med
 och utan ATC







Linieblok / Vekselspor
FC Kh

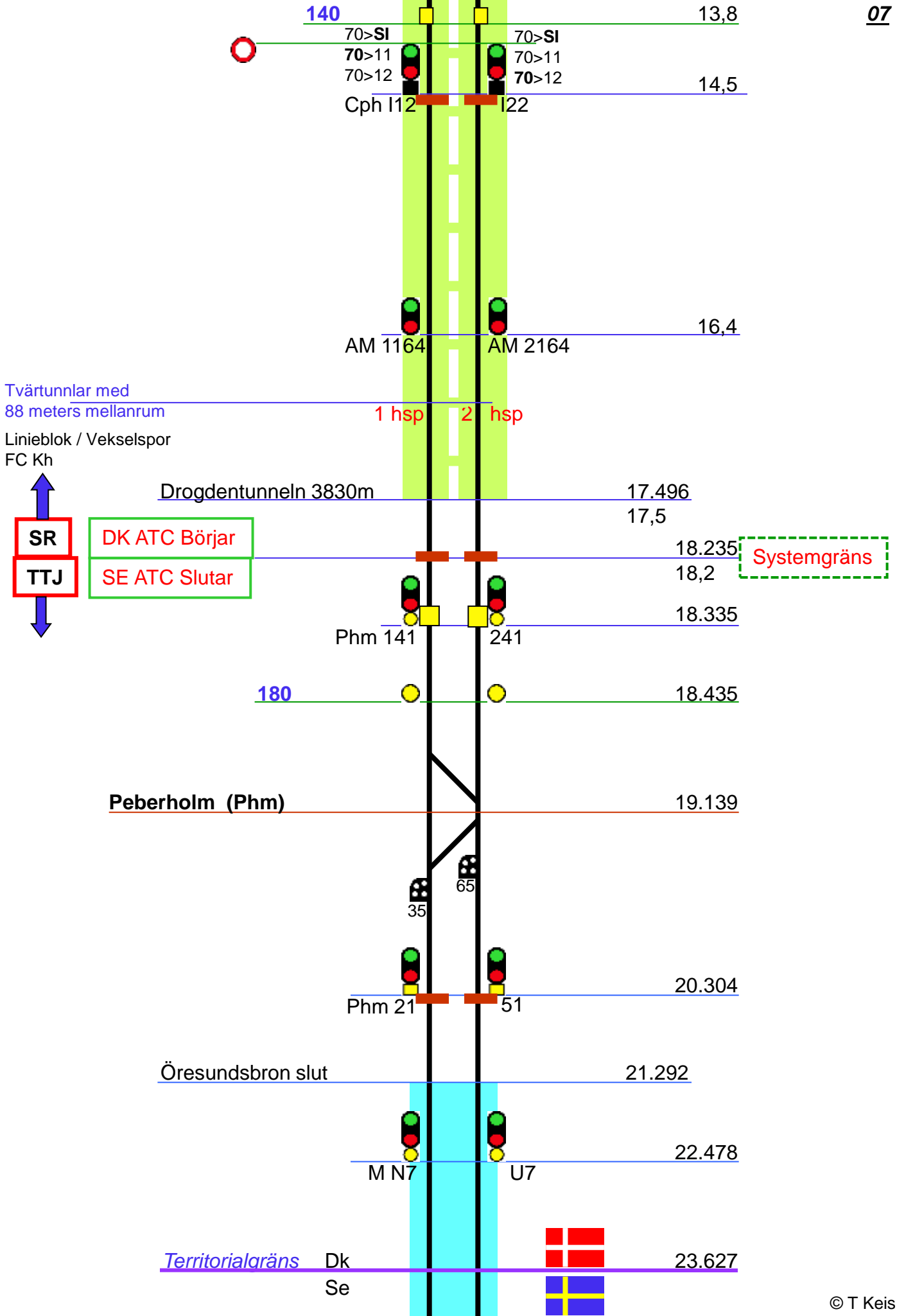


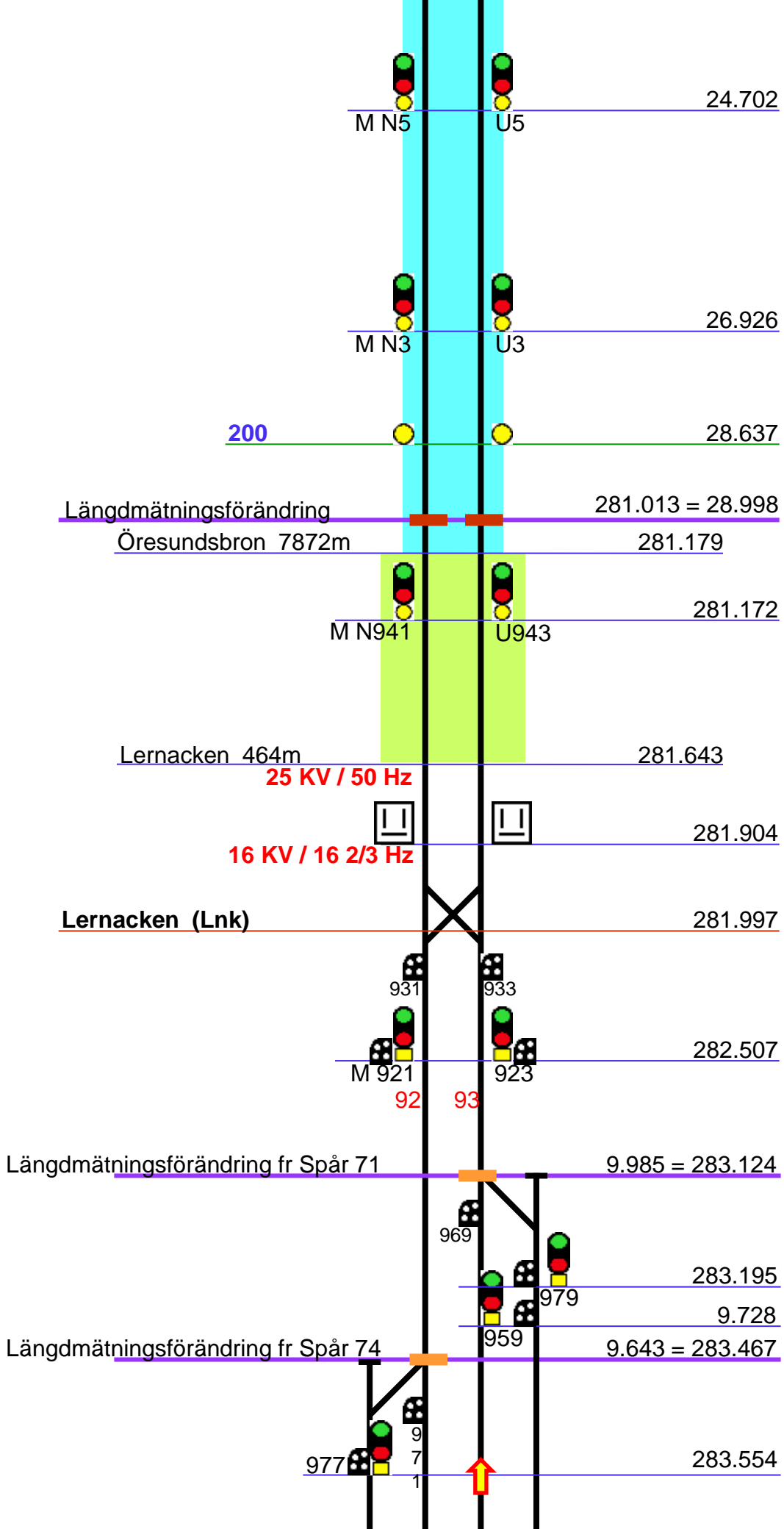
Københavns Lufthavn Kastrup (Cph)

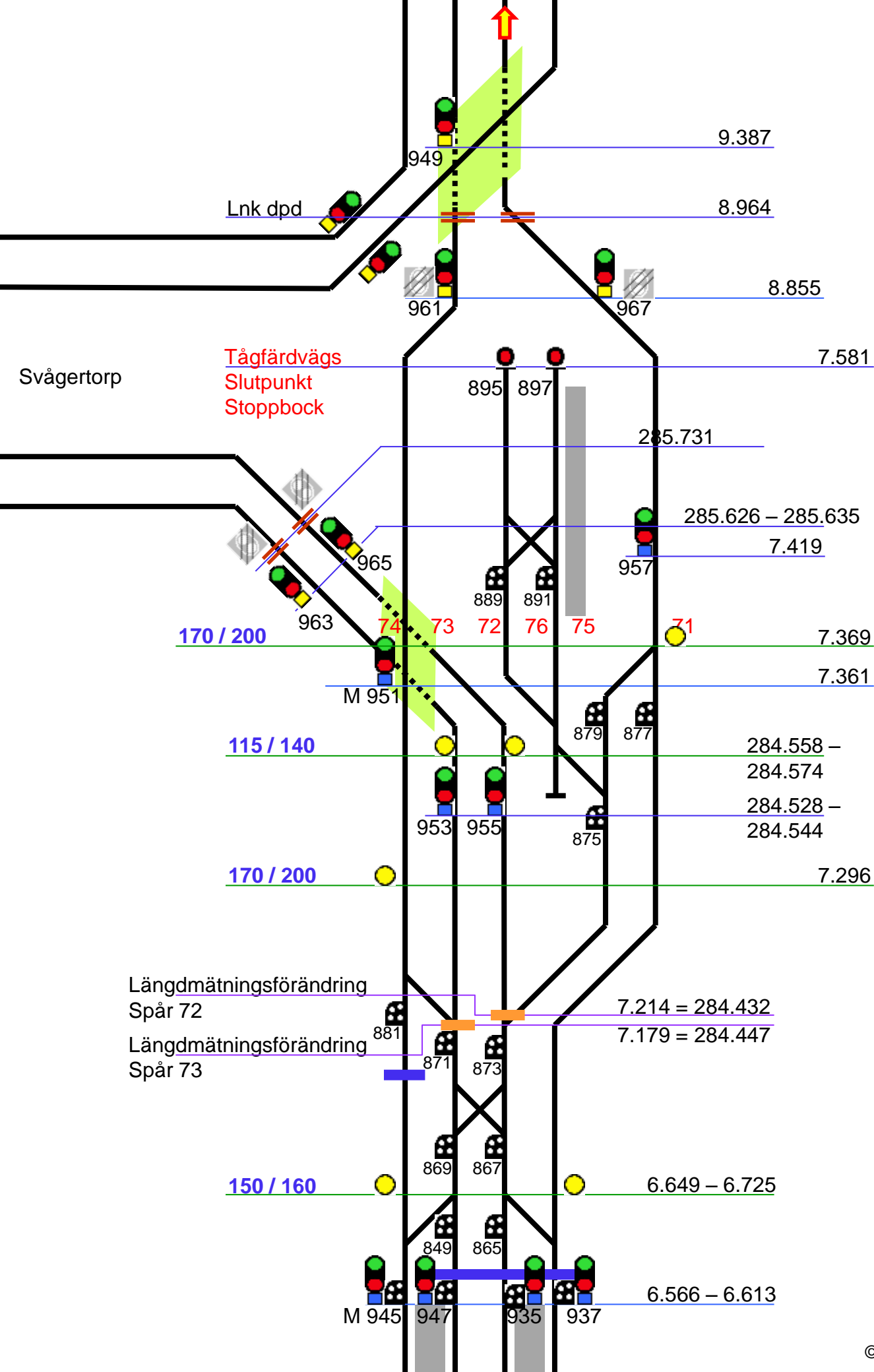
FC Kh
ID 60100

60 > 1
70 > 2

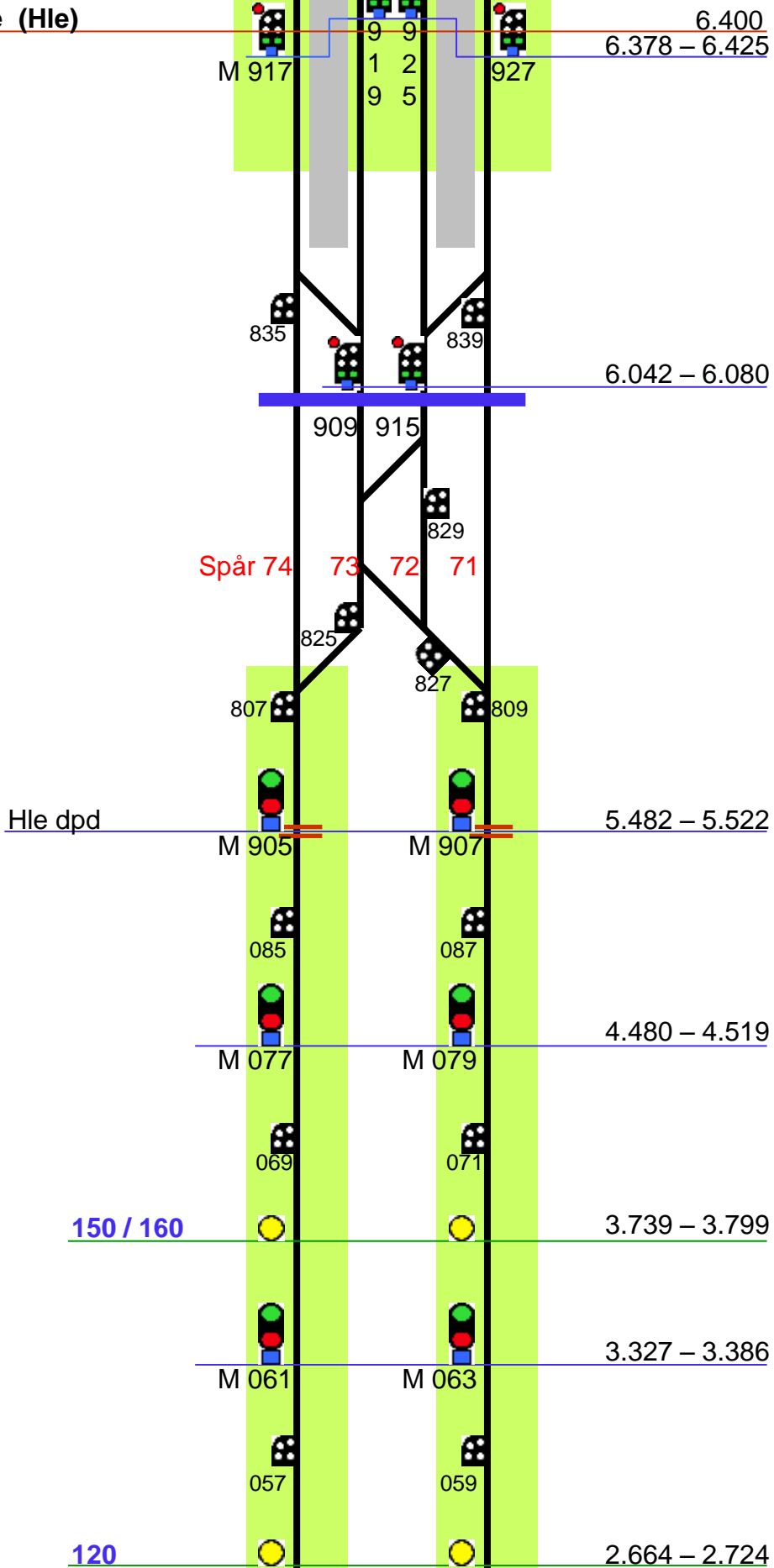
30 > 1b
70 > 1a

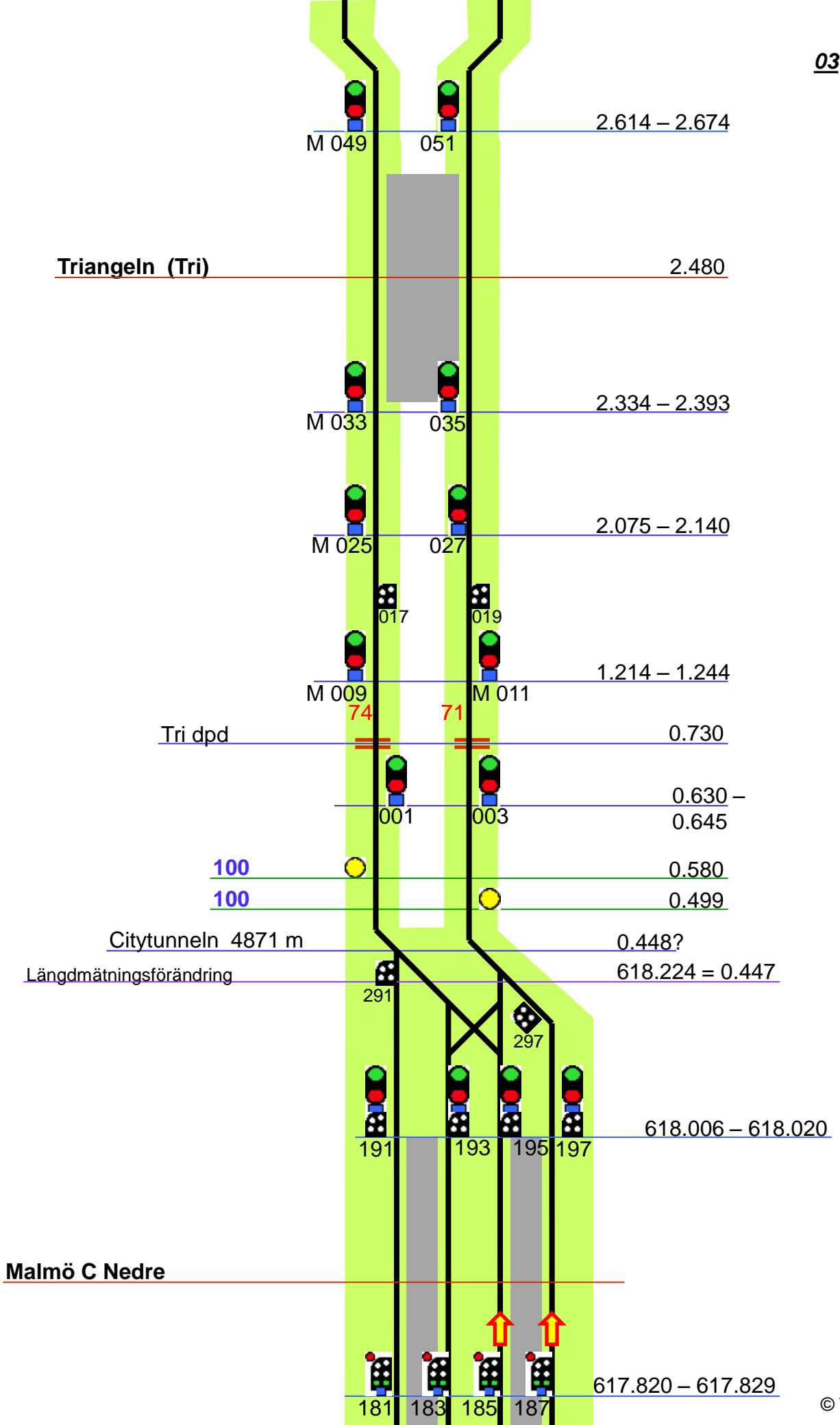






Hyllie (Hle)

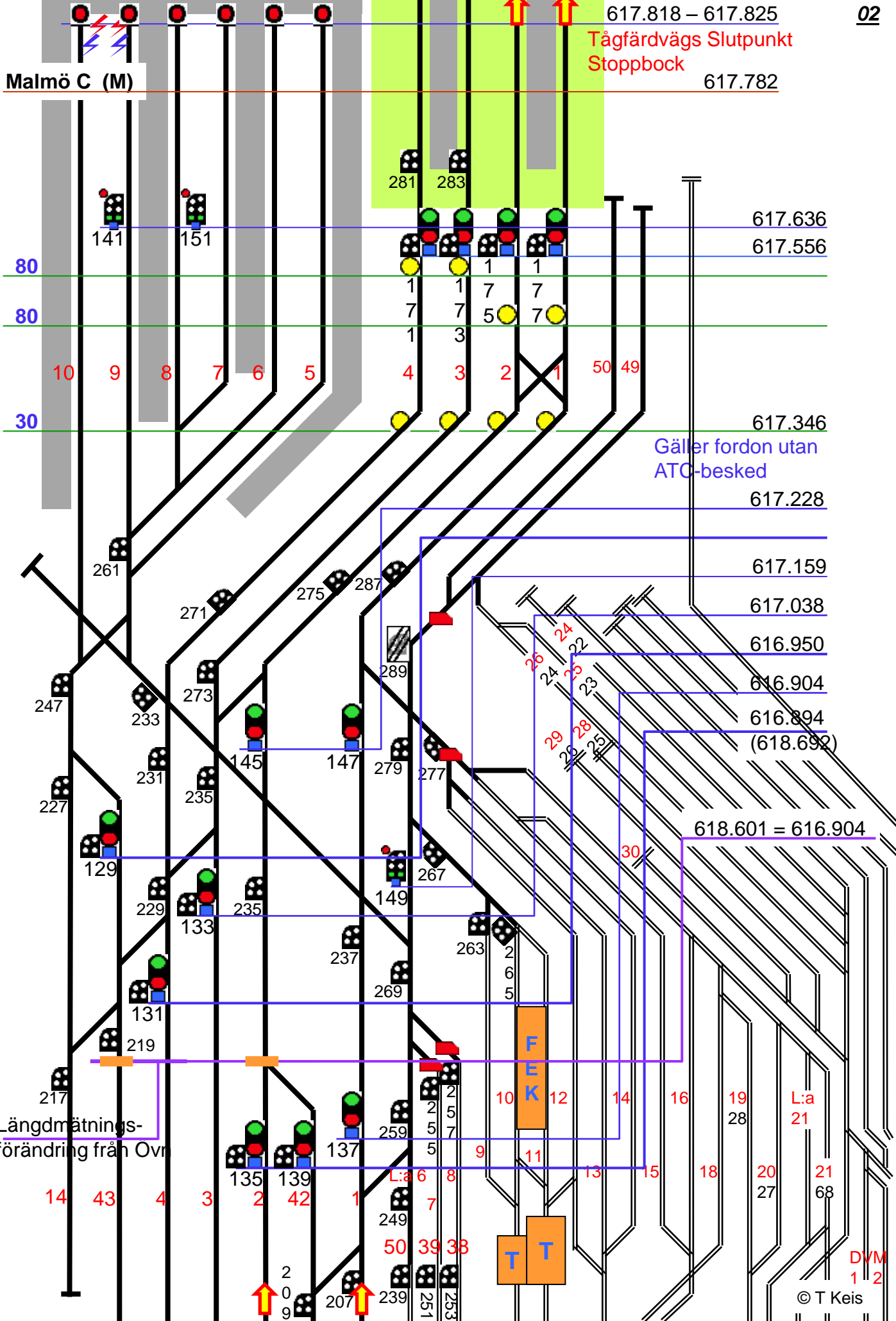




Malmö C (M)

617.818 – 617.825
Tågfärdvägs Slutpunkt
Stoppsbock

617.782

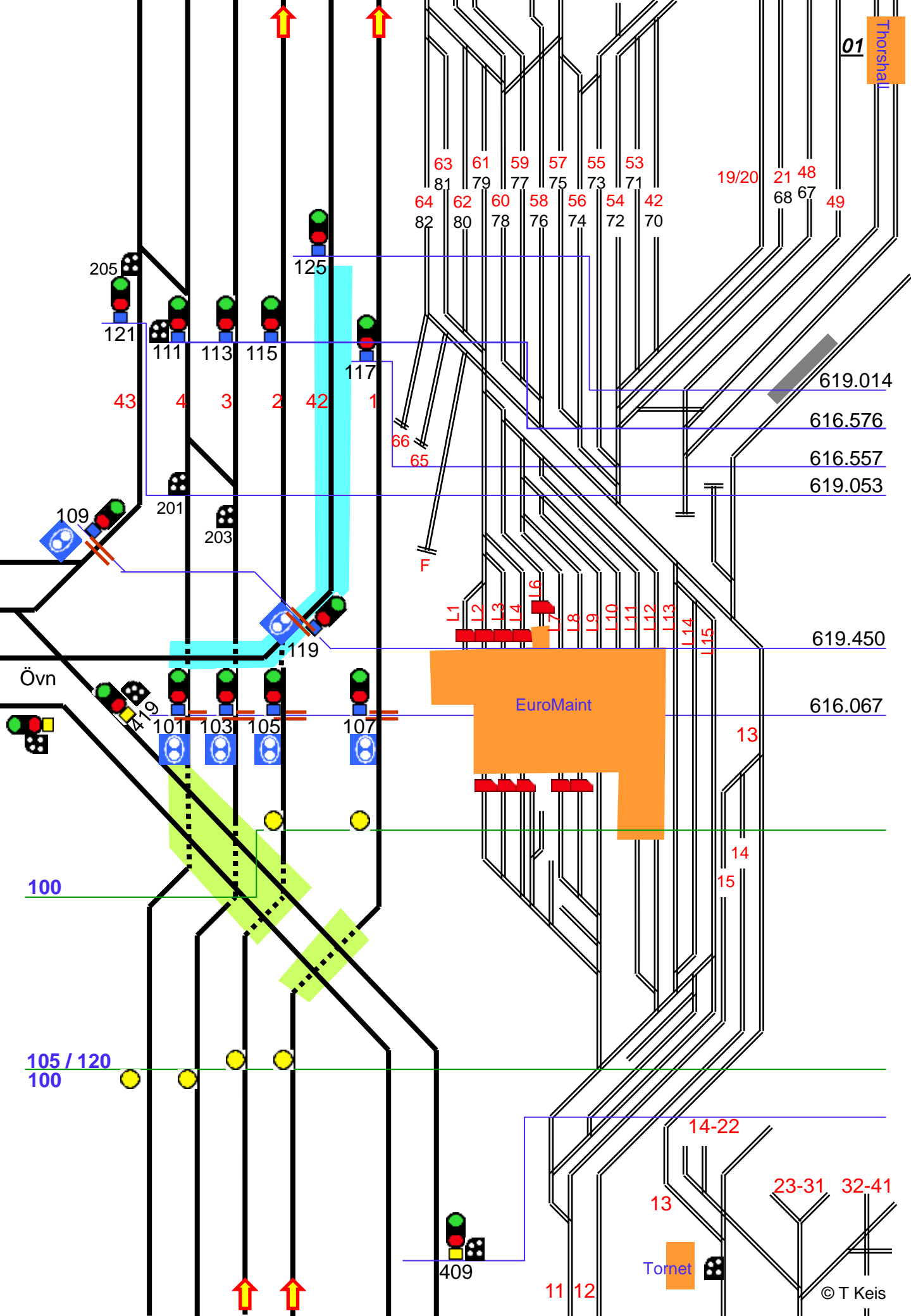


Gäller fordon utan
ATC-besked

Längdmättnings-
förändring från Ovr

F
E
K

T
T



01

Thorshälla

63 61 59 57 55 53
81 79 77 75 73 71
64 62 60 58 56 54 42
82 80 78 76 74 72 70

19/20 21 48
68 67 49

619.014
616.576
616.557
619.053

L1 L2 L3 L4 L6 L7 L8 L9 L10 L11 L12 L13 L14 L15

619.450
616.067

Övn

100

105 / 120
100

Tornet

© T Keis