

Tågfärdvägs Slutpunkt
Stoppbock 351.909

Karlskrona C (Ck) 351.904

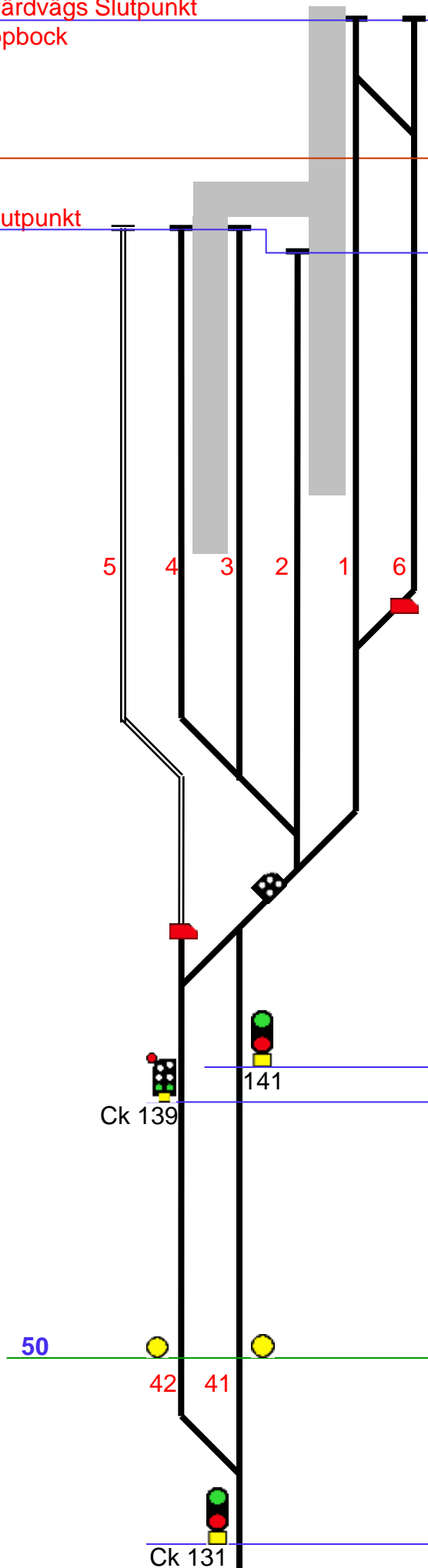
Tågfärdvägs Slutpunkt
Stoppbock 351.838 –
351.843

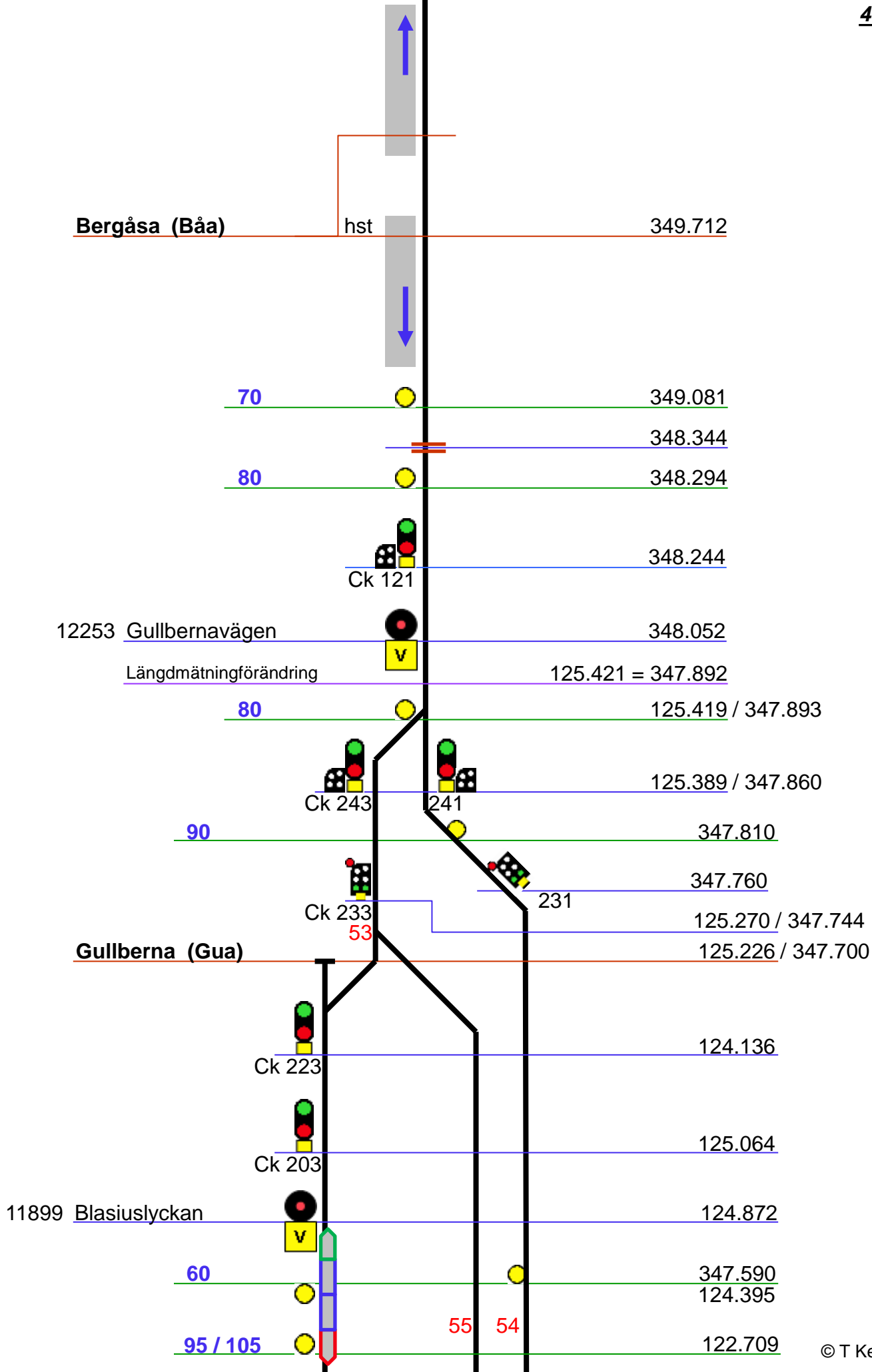
5 4 3 2 1 6

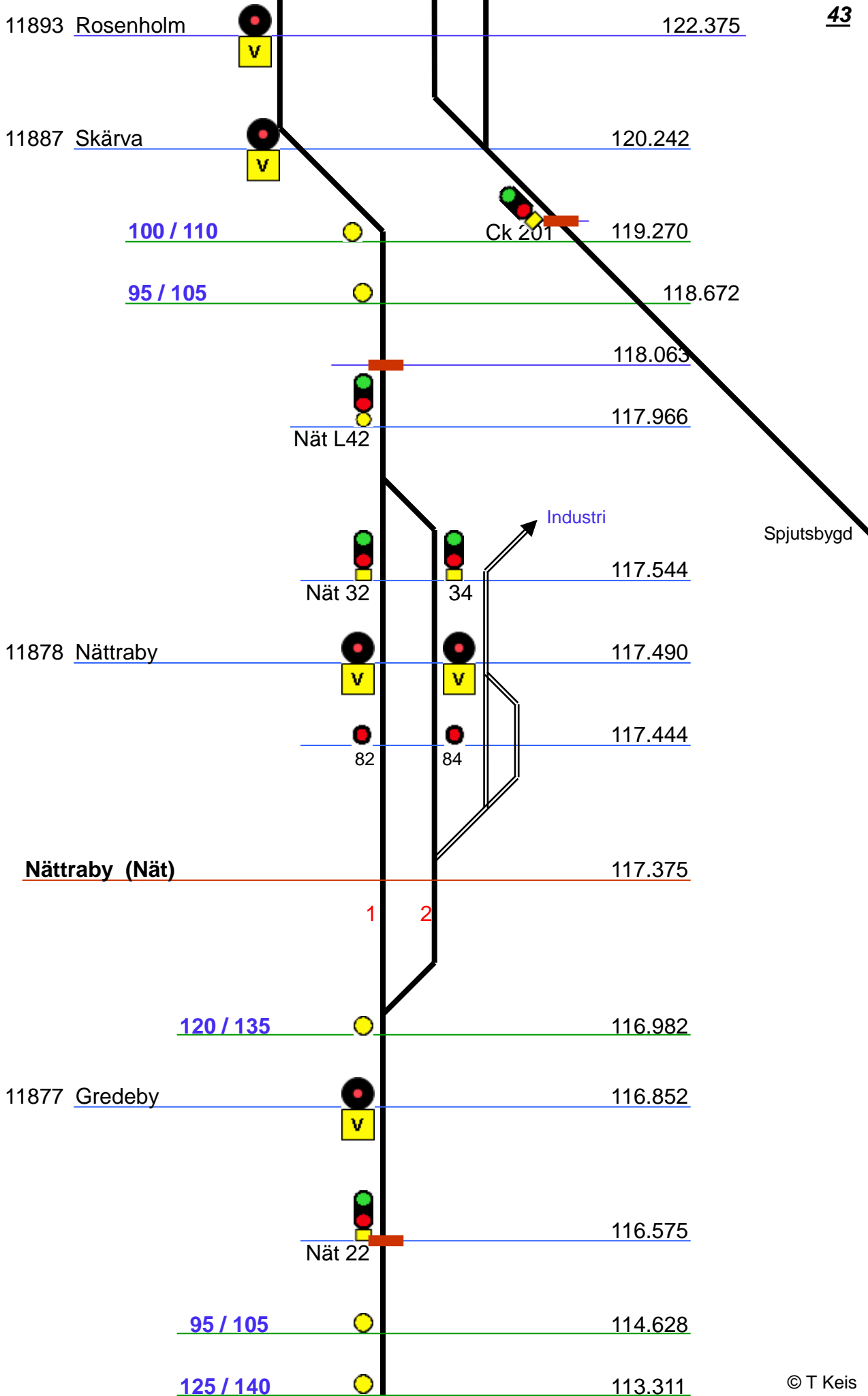
Ck 139 141 351.369
351.364

50 42 41 351.150

Ck 131 350.148







11893 Rosenholm

122.375

11887 Skärva

120.242

100 / 110

Ck 201

119.270

95 / 105

118.672

118.063

Nät L42

117.966

Industri

Spjutsbygd

Nät 32

34

117.544

11878 Nättraby

117.490

82

84

117.444

Nättraby (Nät)

117.375

1

2

120 / 135

116.982

11877 Gredeby

116.852

Nät 22

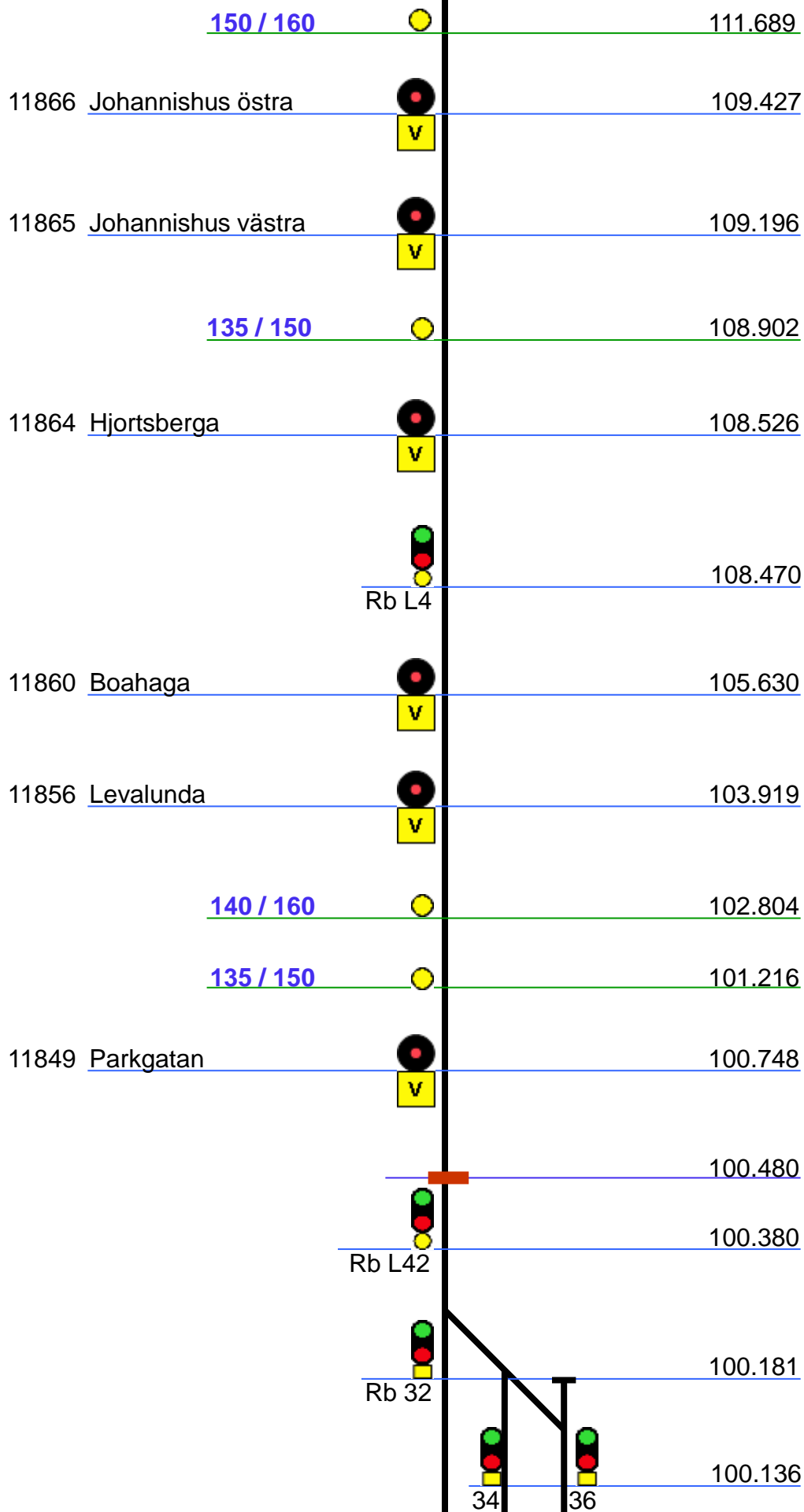
116.575

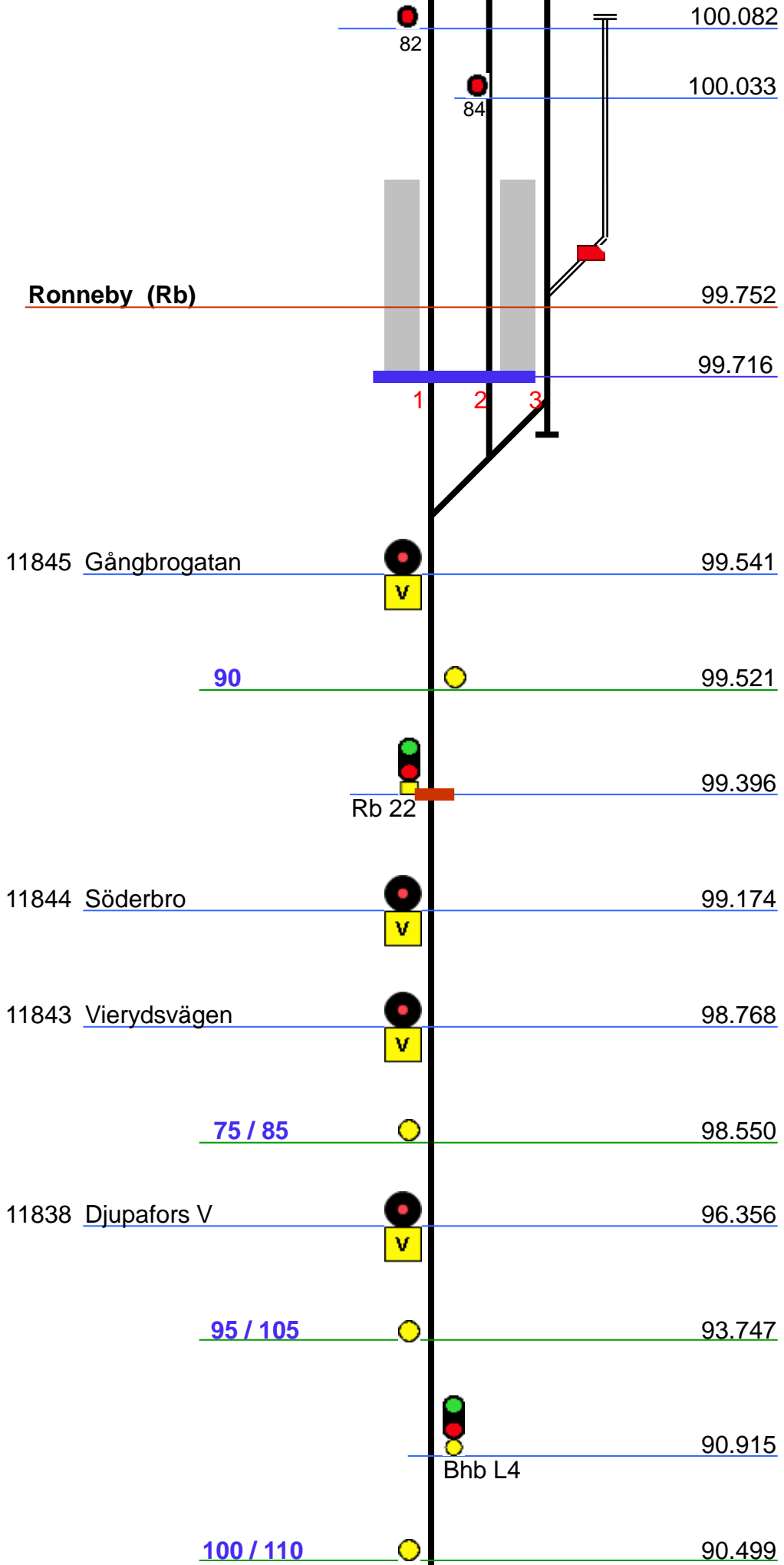
95 / 105


114.628

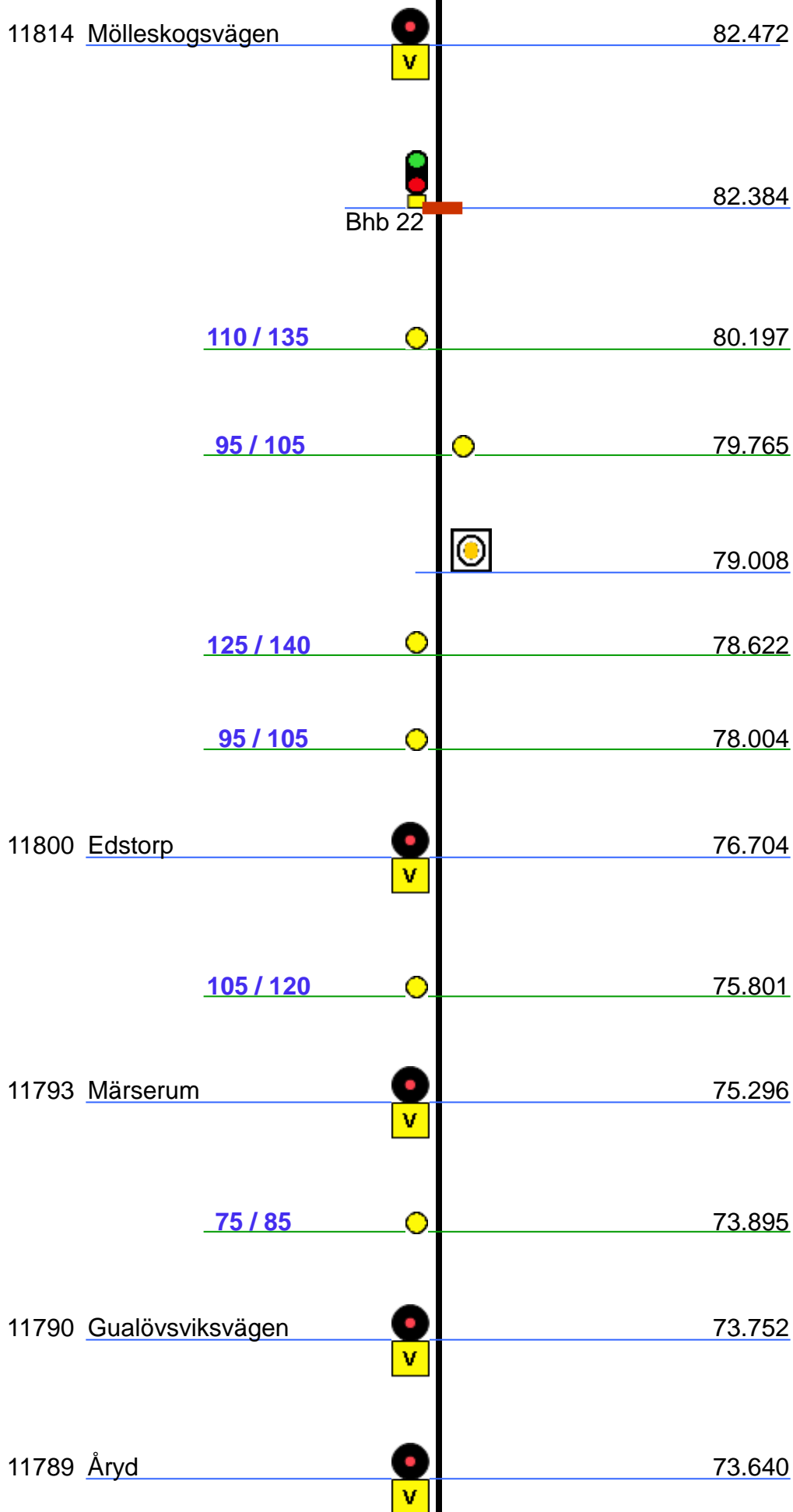
125 / 140


113.311

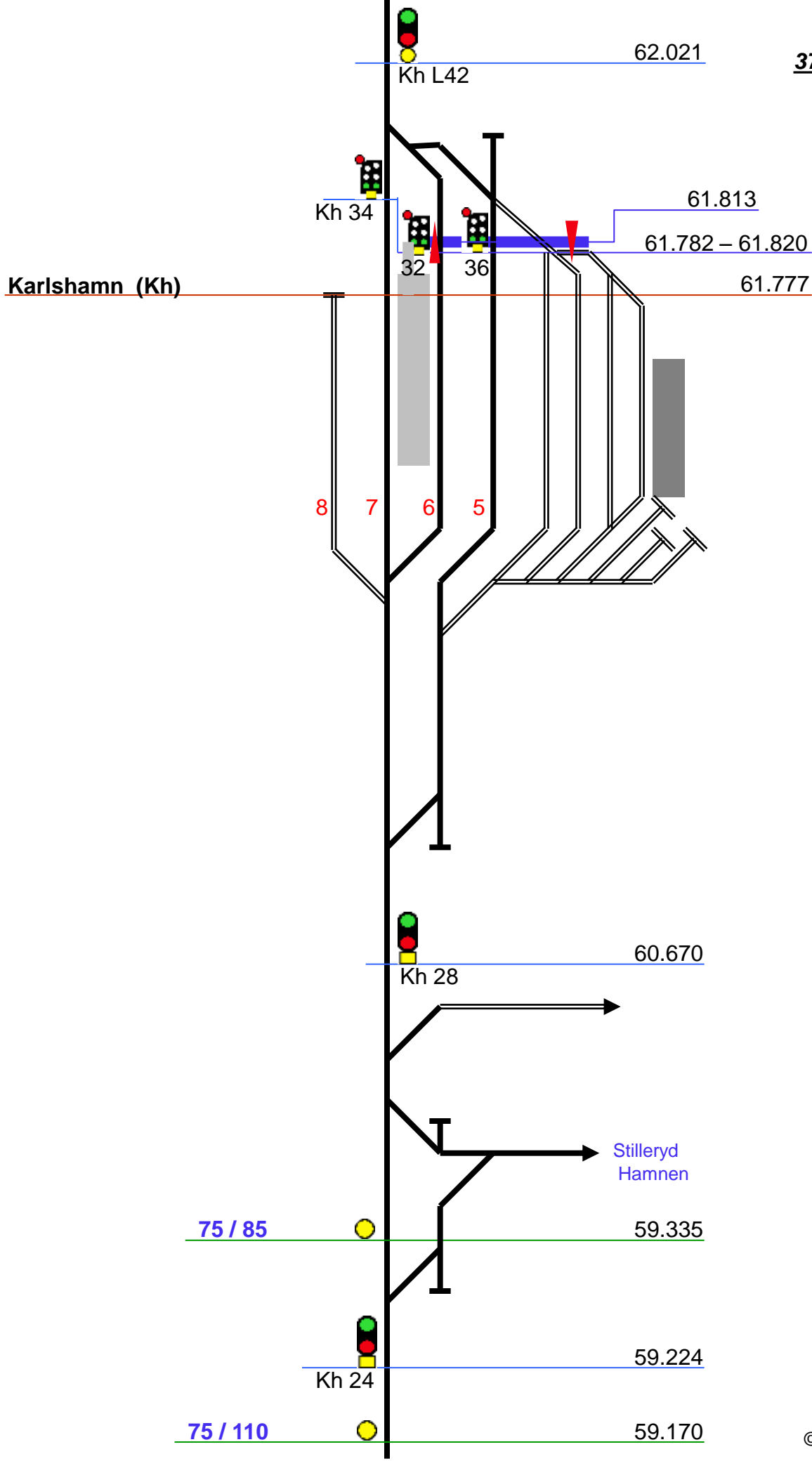












11731 Horsaryd byväg

58.009



Kh 22

57.970



Vru L42

55.915

11723 Vekerum

55.800



Vekerum (Vru)

55.657



24

55.559

ATC Börjar



Vru 22

55.400



32



34

100 / 110

55.200

Industri

53.434

11690 Forsbackavägen

53.387



Mru L42

53.311

95 / 105

53.100

11689 Mörrum

53.019



Mru 34

52.992



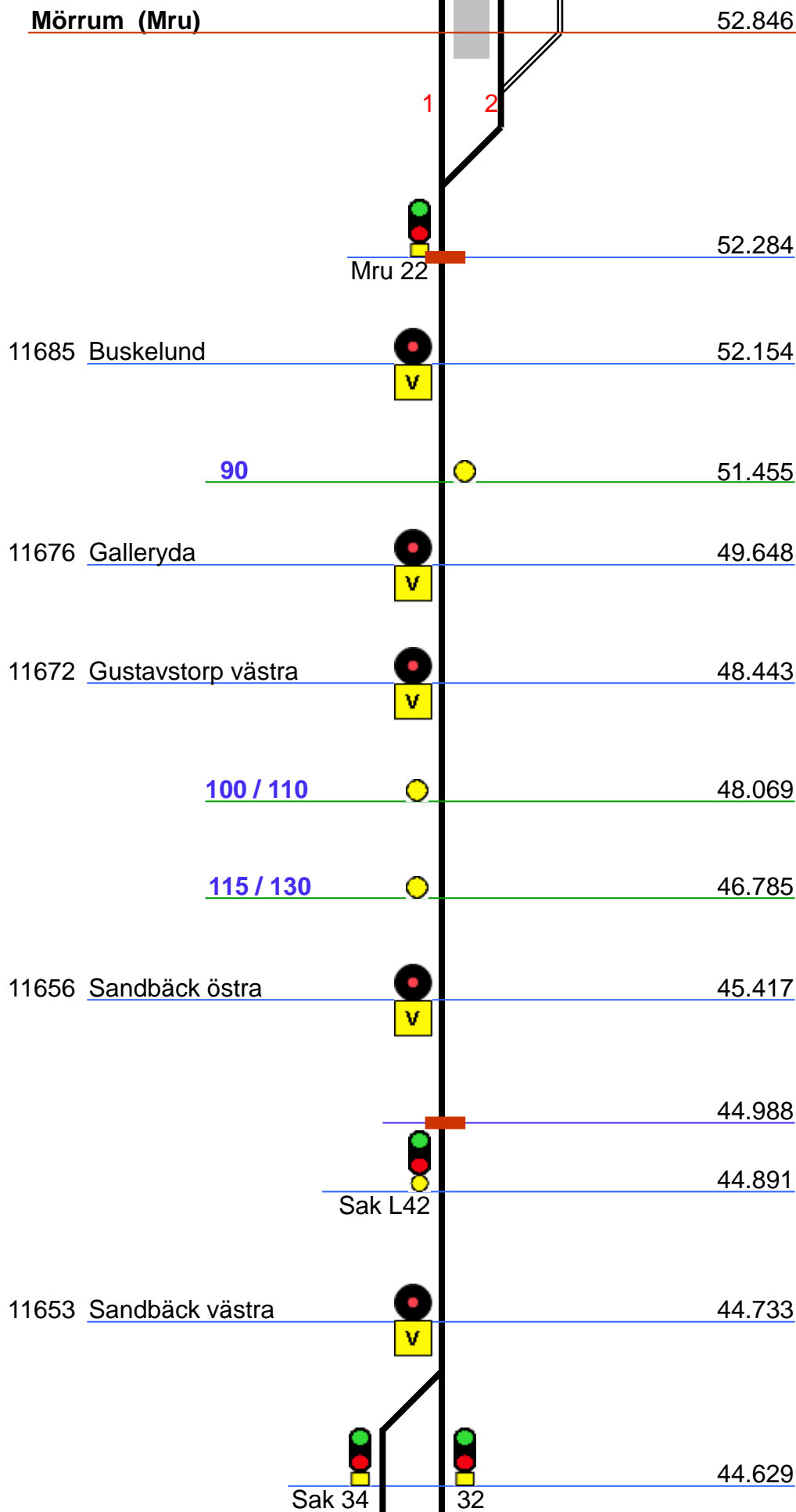
32


52.933

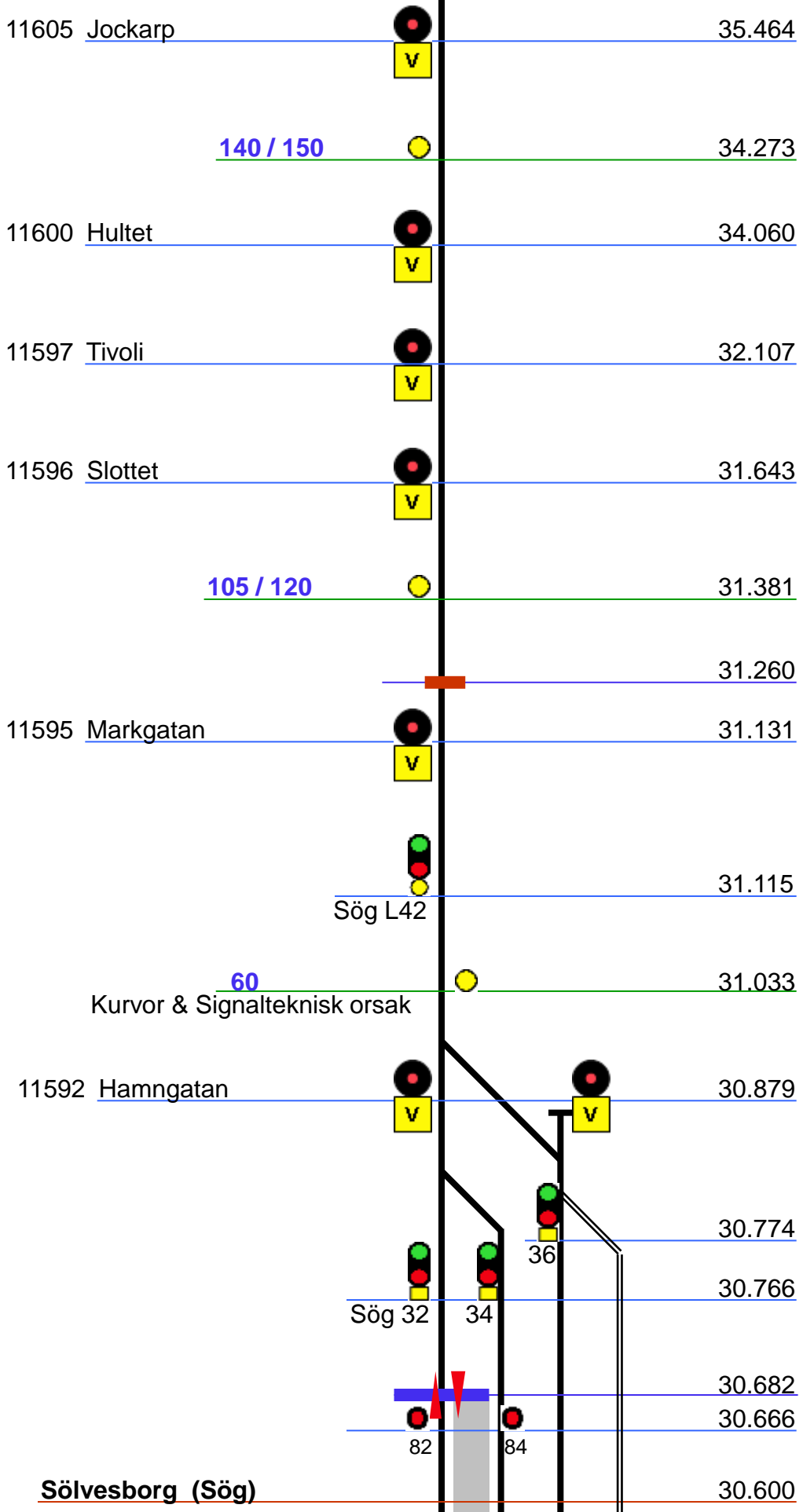
84

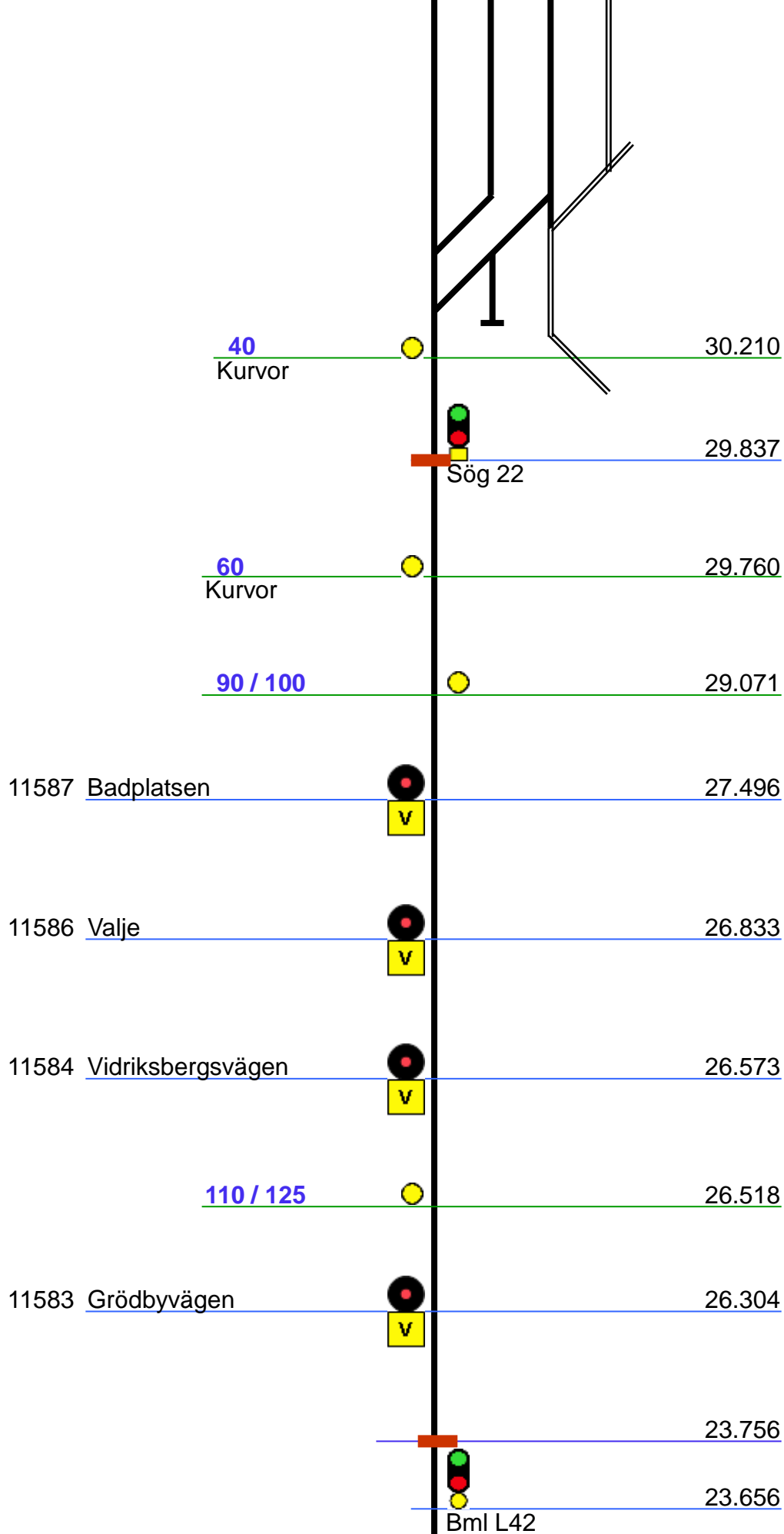
82

52.928

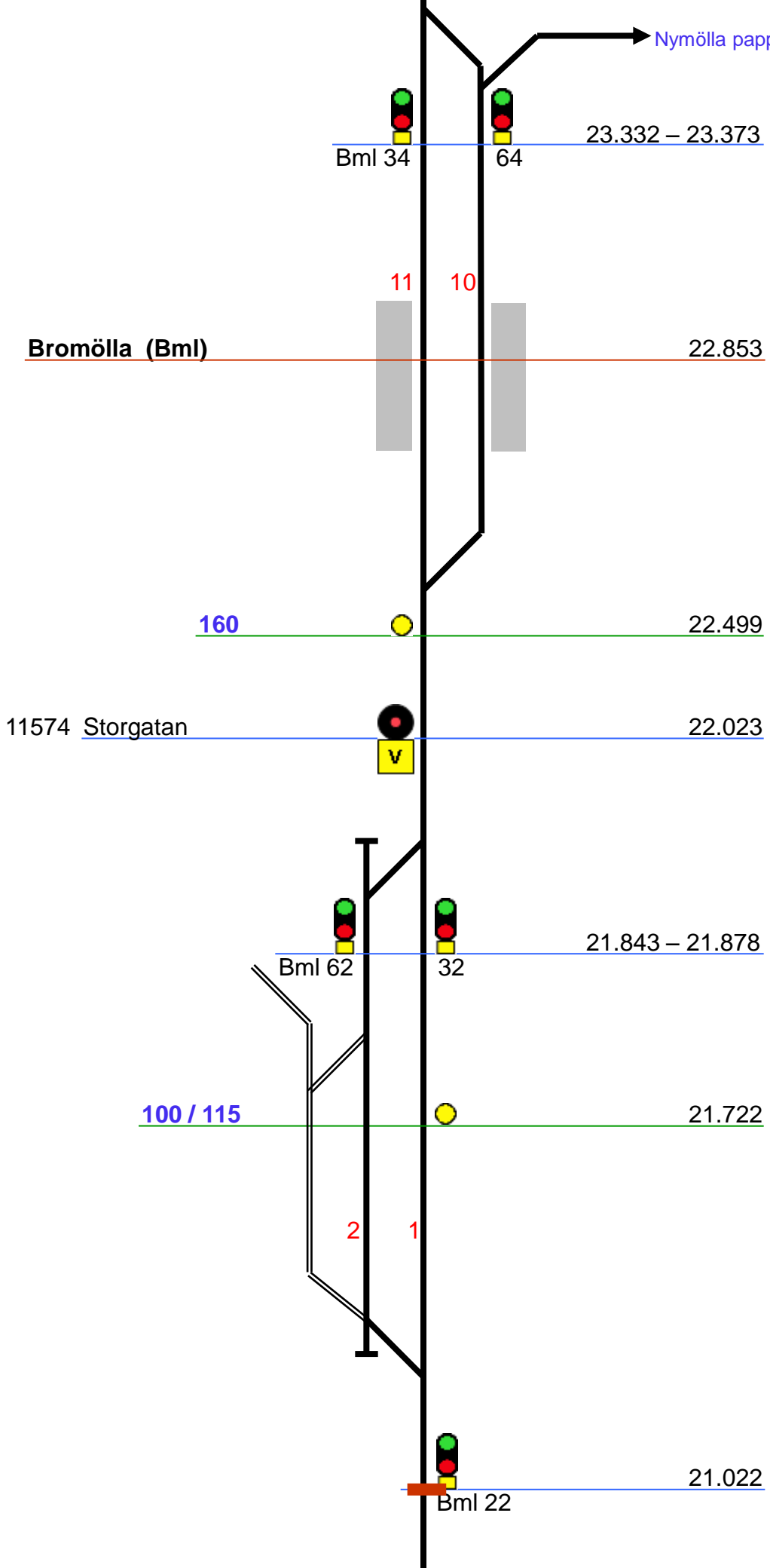


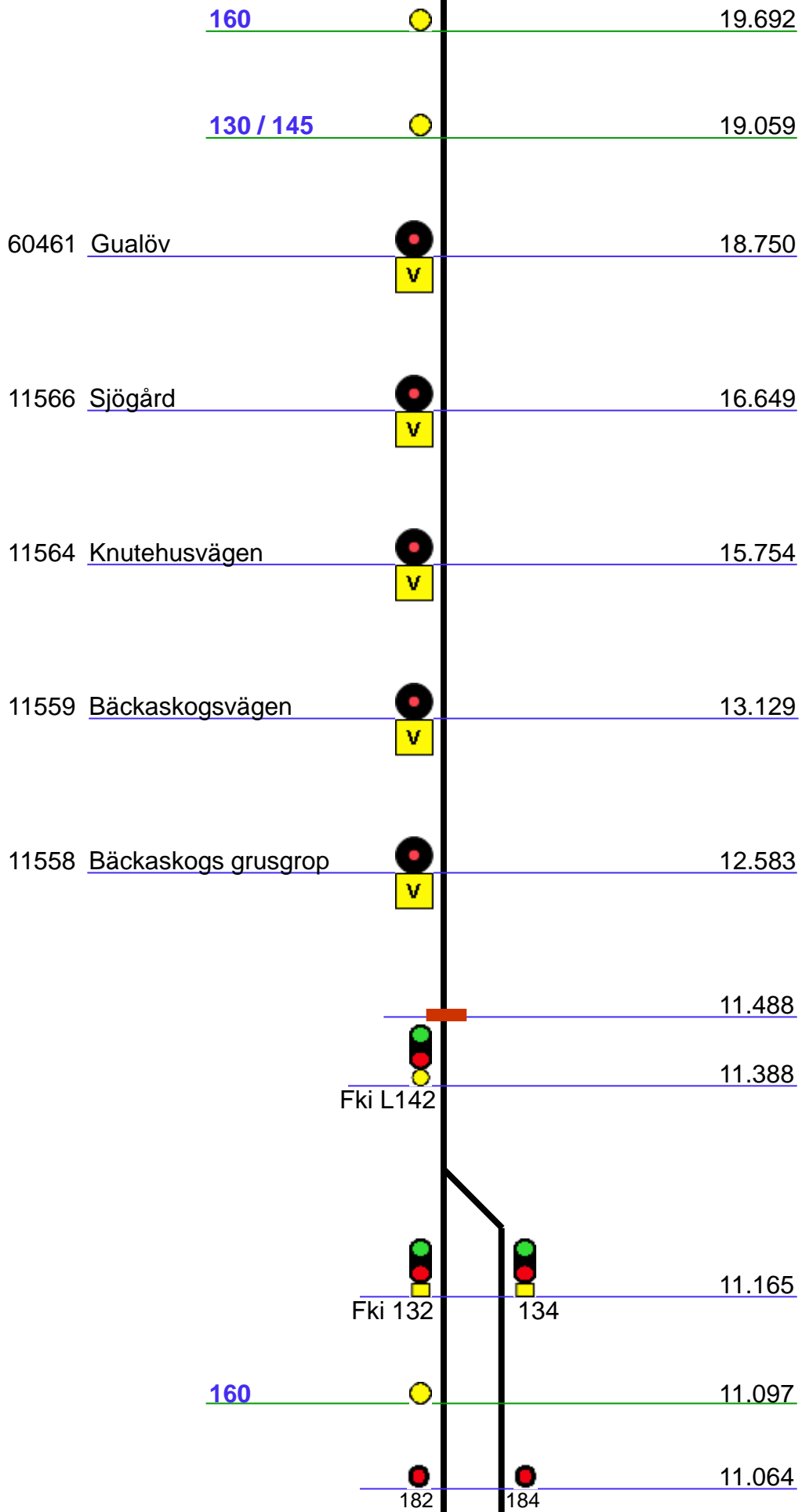






Nymölla pappaerbruk

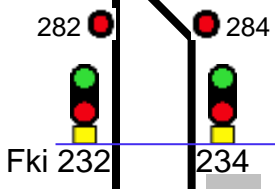




Fjälkinge

10.640

11 12



9.759


1 2

140 / 160

9.364

11553 Kiabyvägen

9.354




Fki 222

9.185

11551 Österlövsvägen

8.634





160

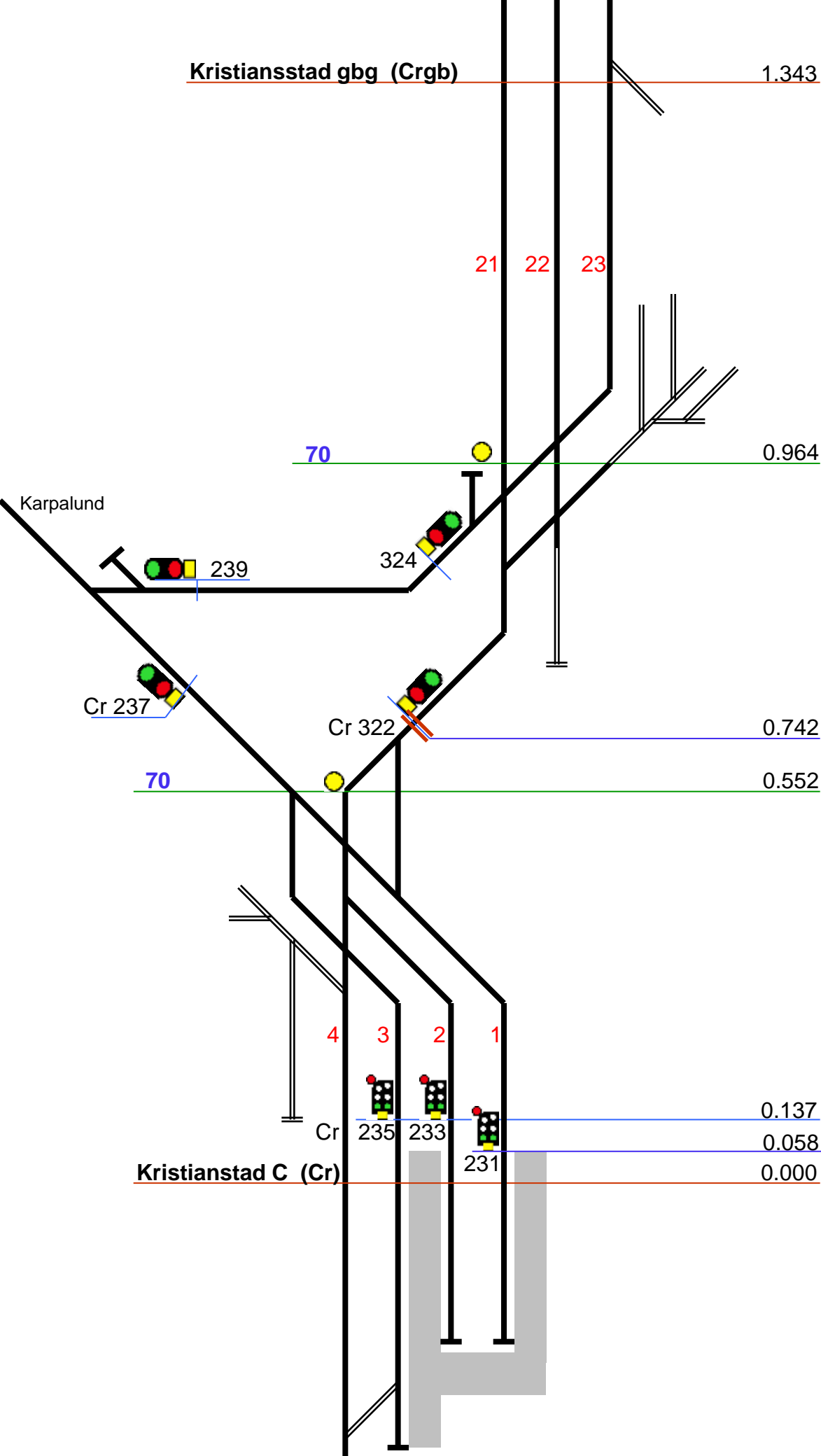
7.465

11549 Mossagården

7.280







Tågfvärdägs Slutpunkt Stoppbock

29.866

Tågfvärdägs Slutpunkt
Stoppbock

29.787

Kristianstad (Cr)

29.754 = 0.000

29.696

29.617

Cr 232

234

236

1

2

3

4

Kristianstad gbg (Crgb)

1.343

1.685 - 1.691

224

336

23

70

0.964

334

22

29.174

332

21

Cr 226

29.133

29.188 = 0.814

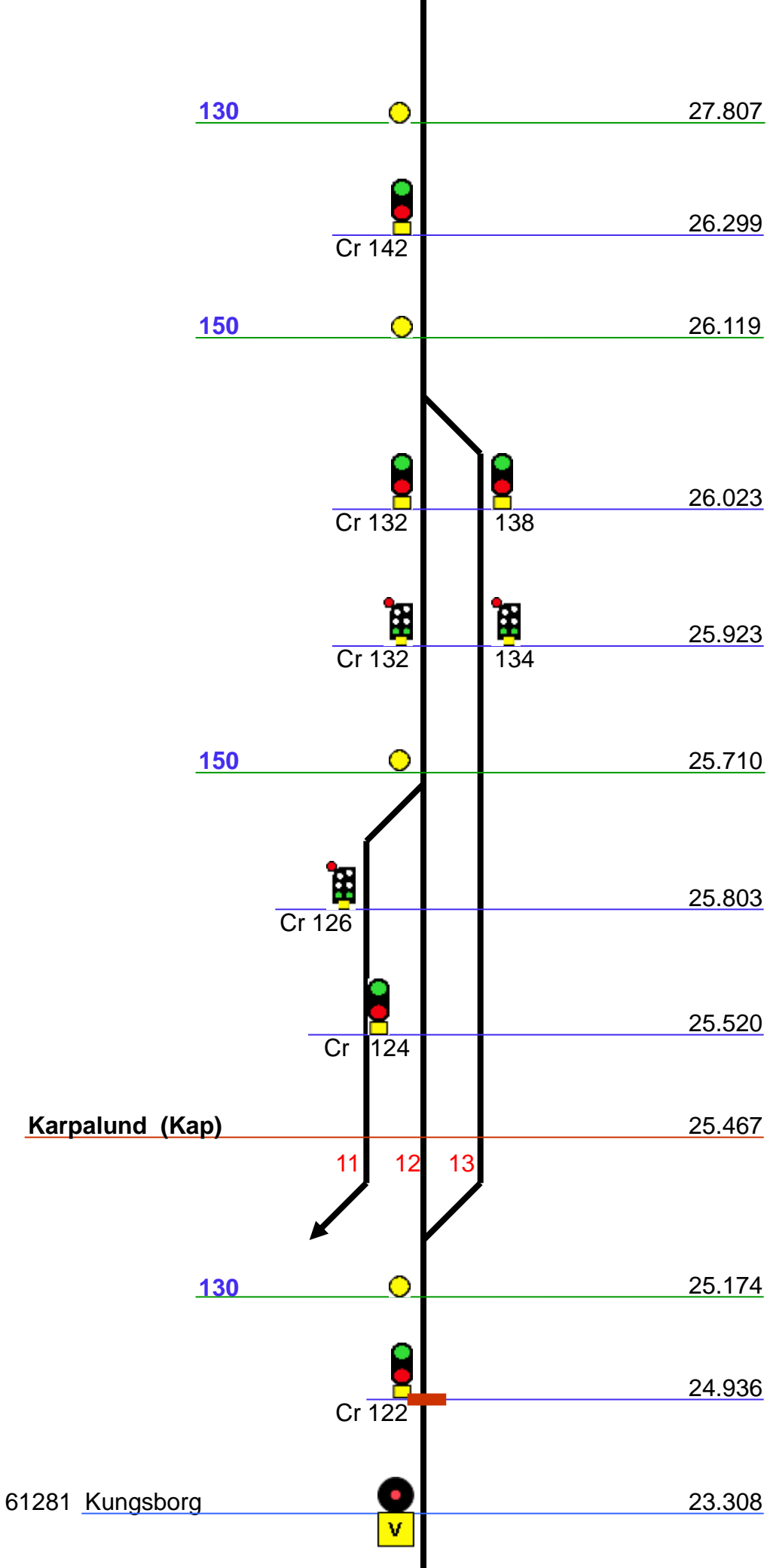
Cr 324

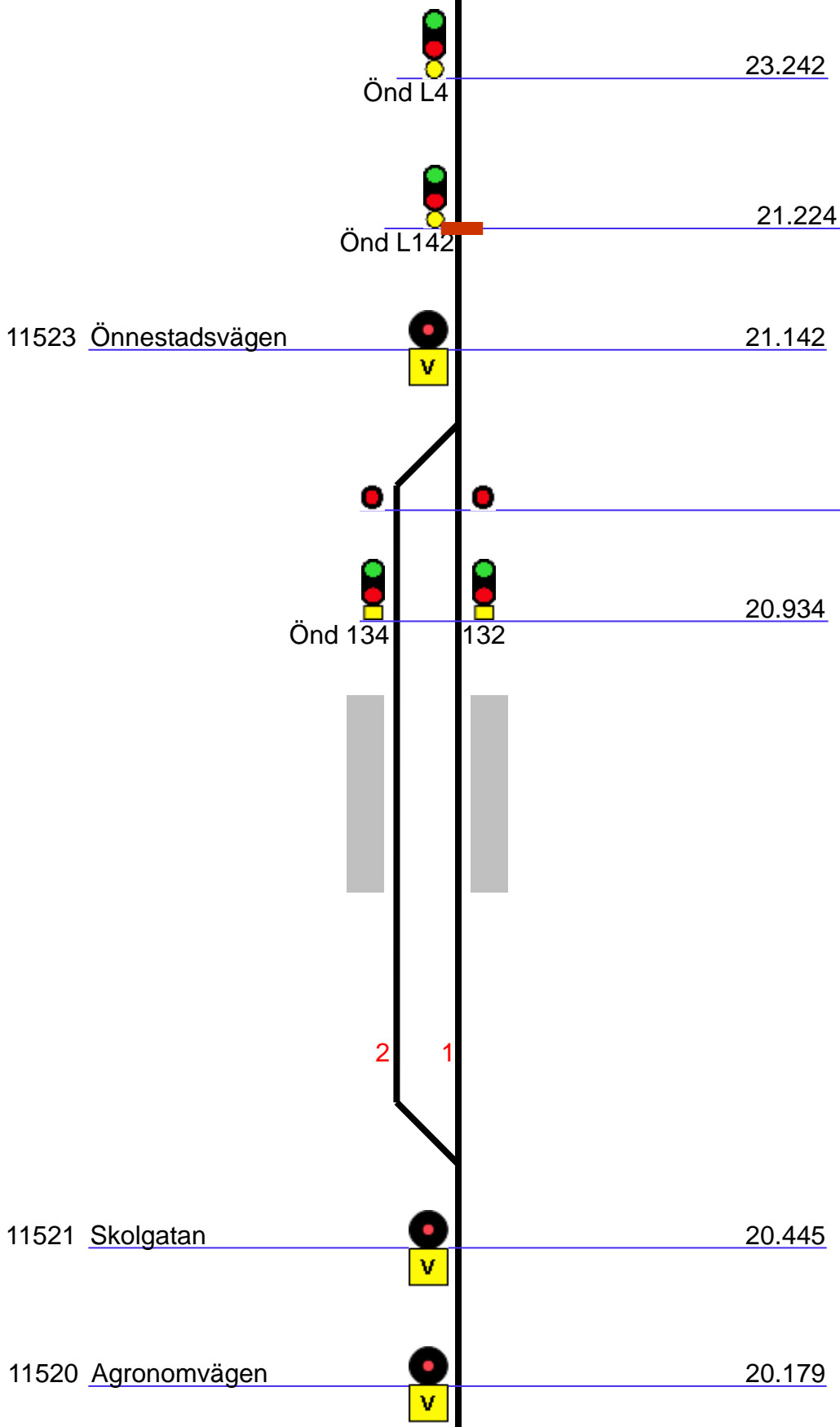
100

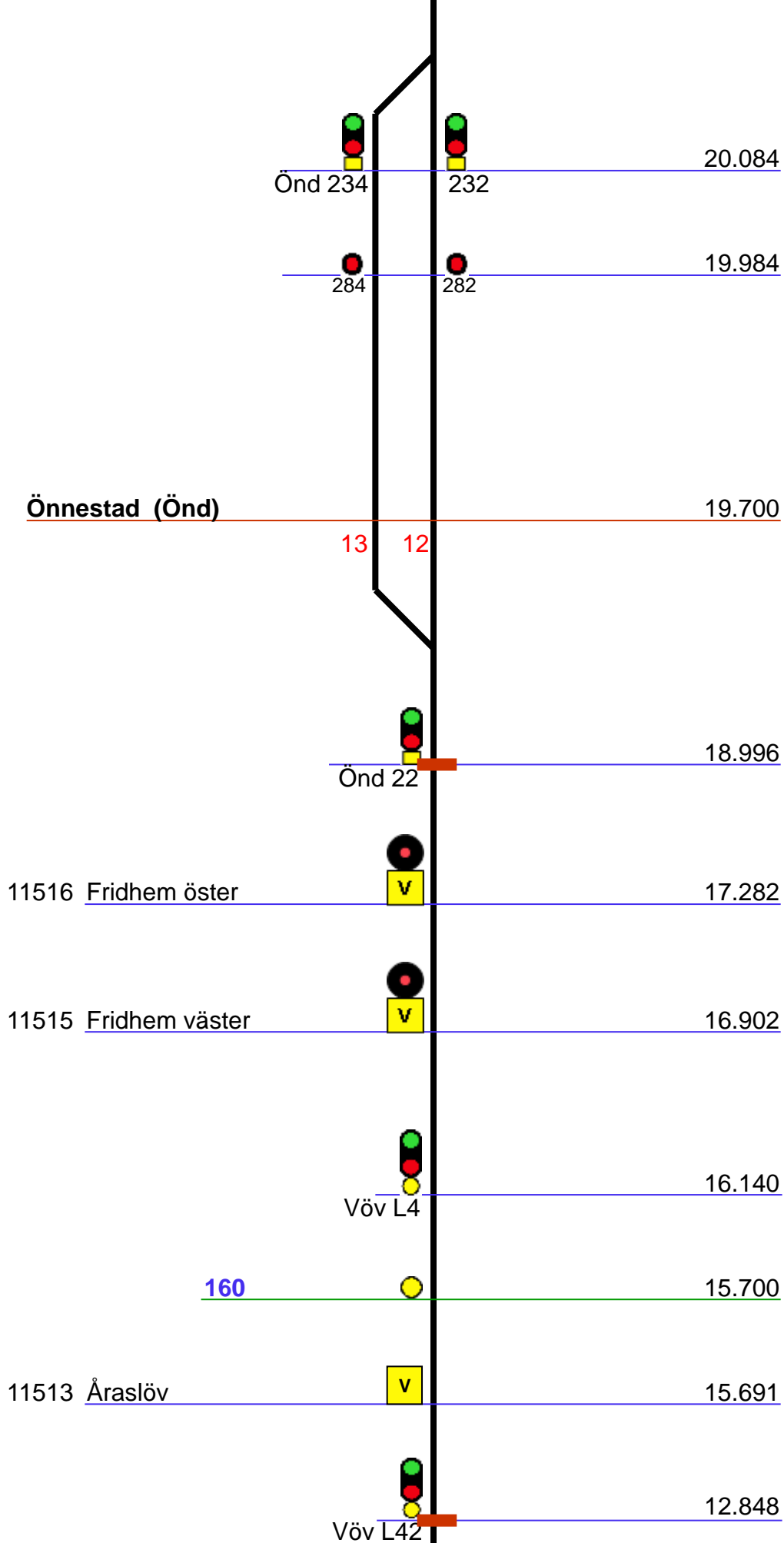
28.688

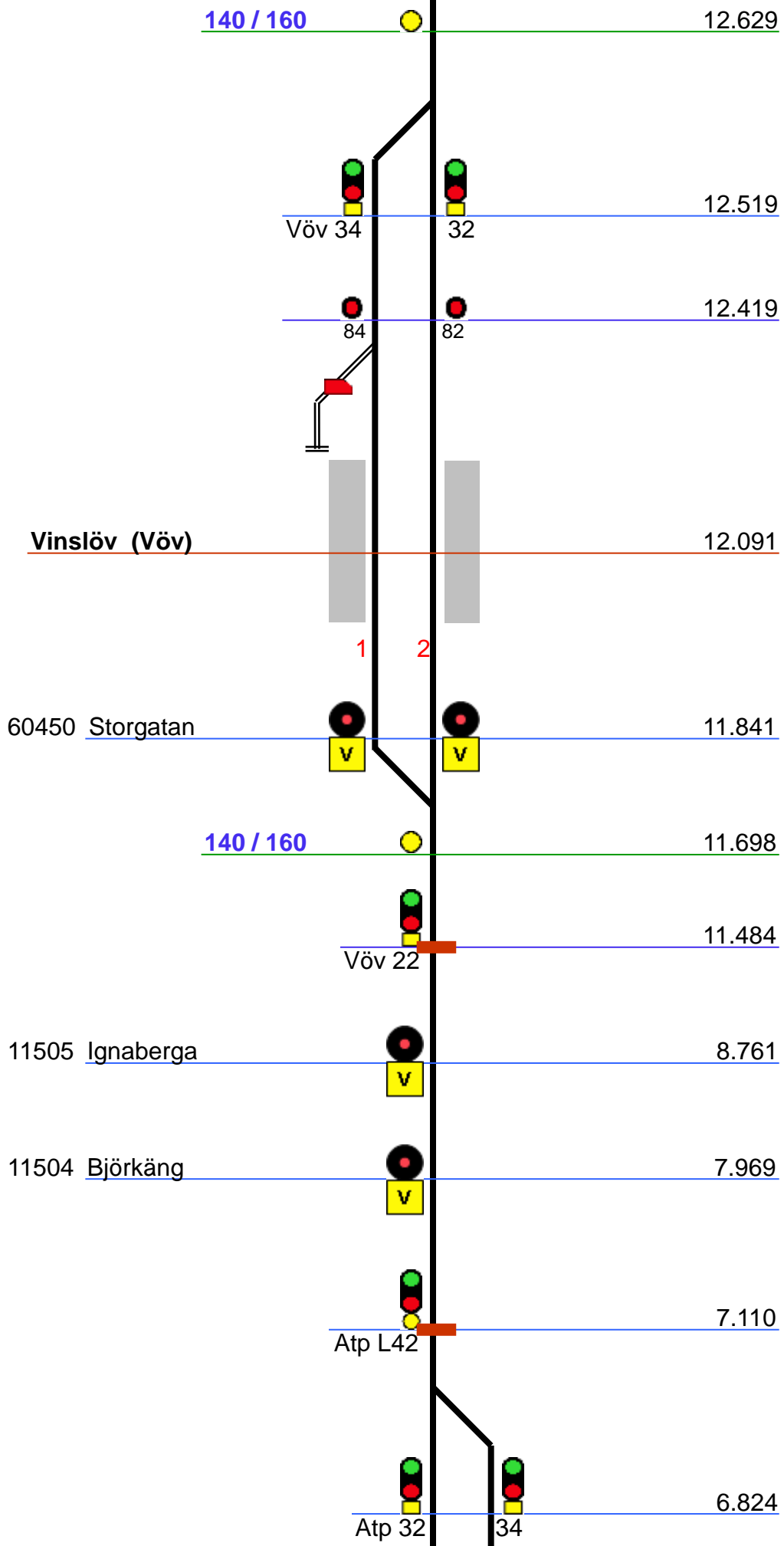
Cr 222

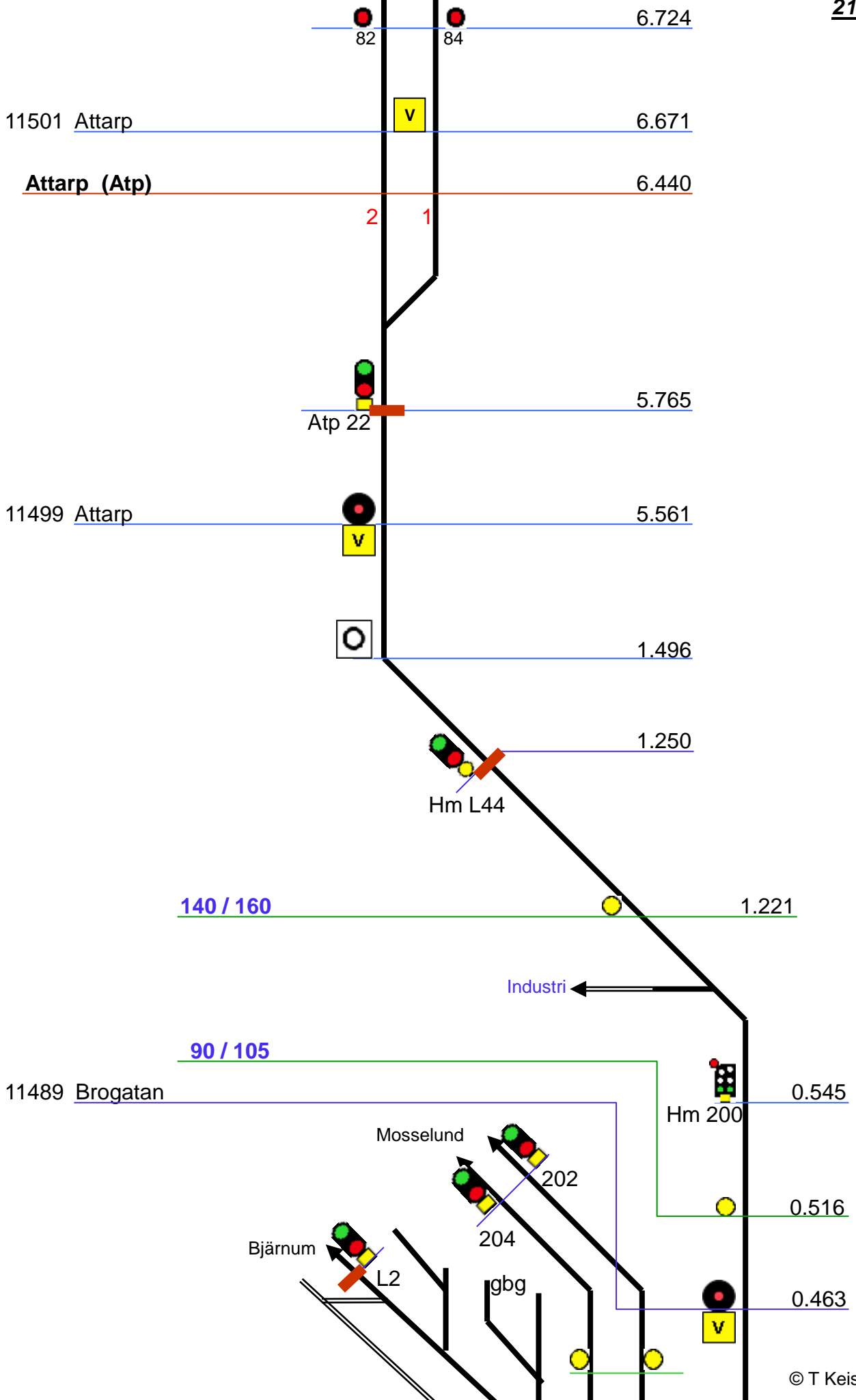
28.381











Jämte
JämteJämte

Längdmättningsförändring
vxl 473 mot Atp

534.213
= 0.355

Posten

534.300 –
534.235

Hm 182

534.330

180

534.390 –
534.375

B

B

B

B

Hässleholm (Hm)

534.544

534.585

160

152

9

8

7

6

5

4

3

2

1

15

156

158

146

144

150

148

534.564 –
534.605

A

A

A

A

Längdmättningsförändring 0.529 = 535.119
från Fin

535.095

70

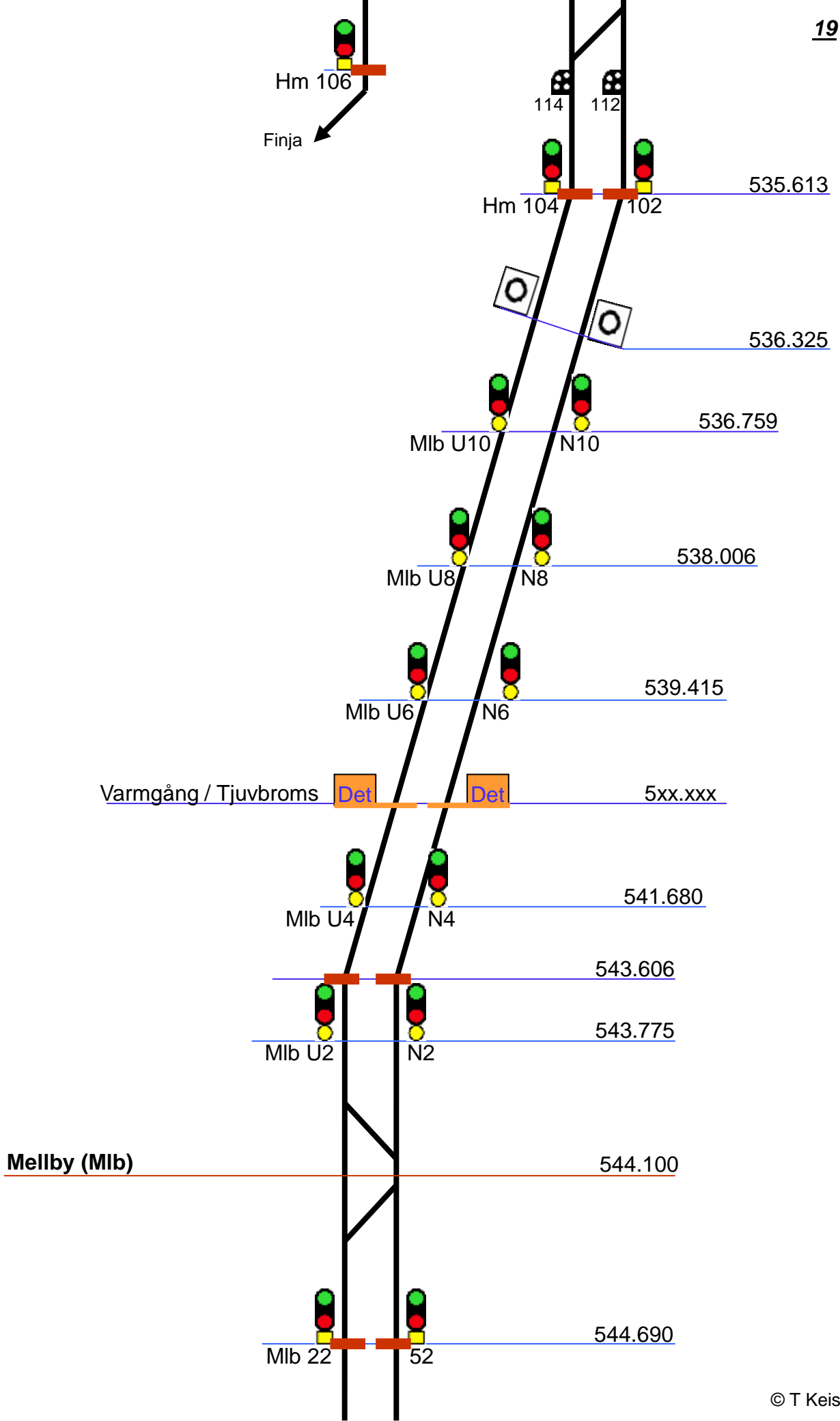
Plattformer, Låg kontaktledning

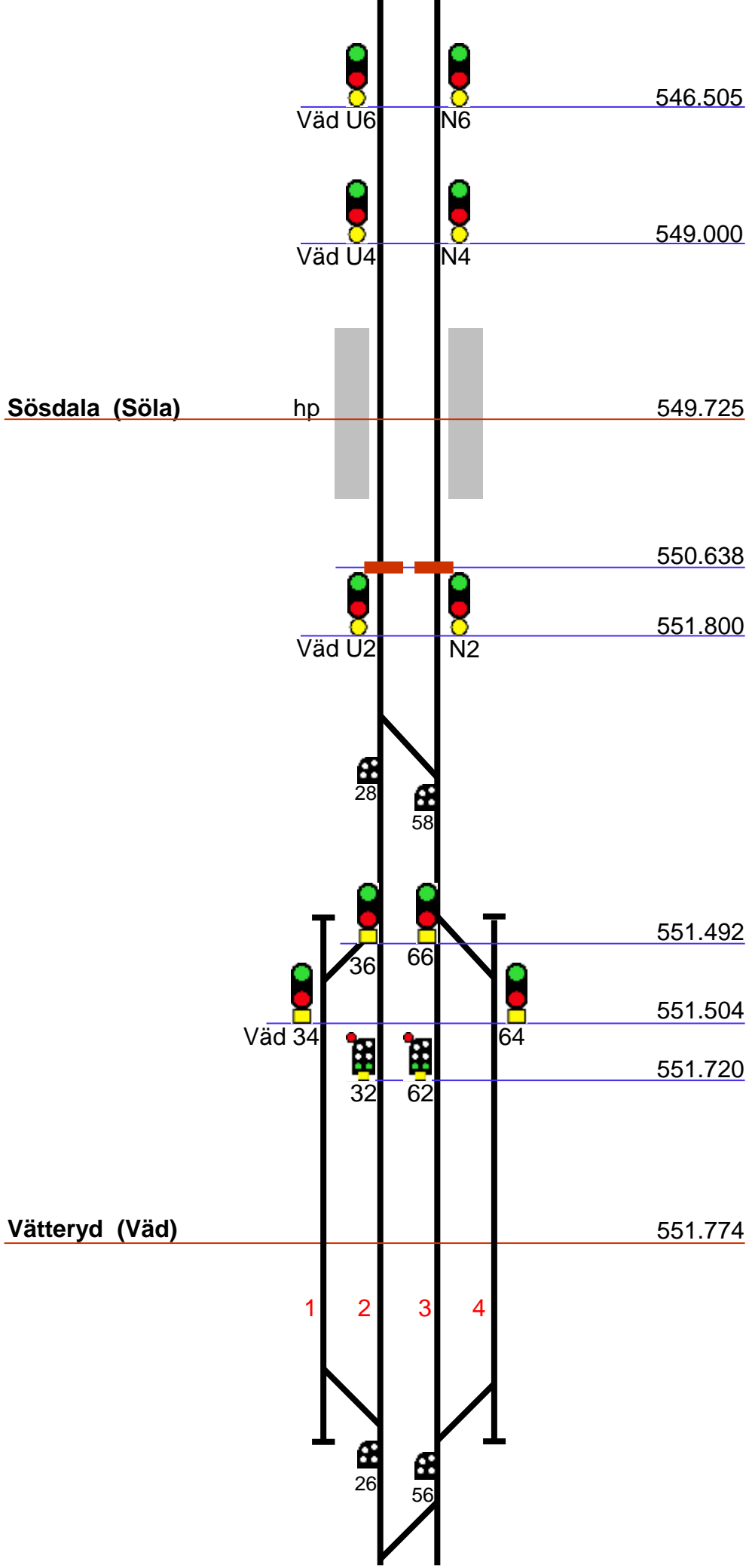
535.148

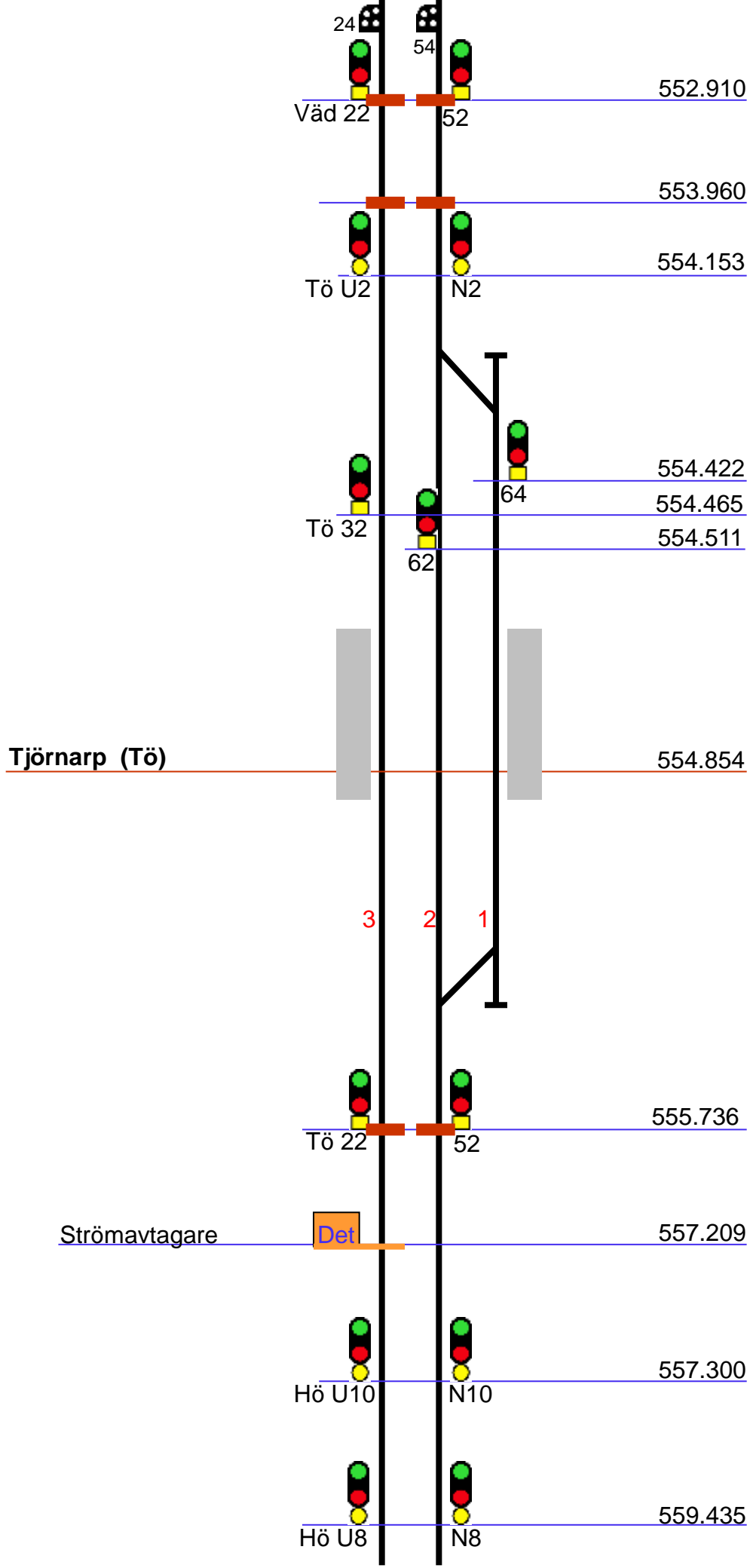
116

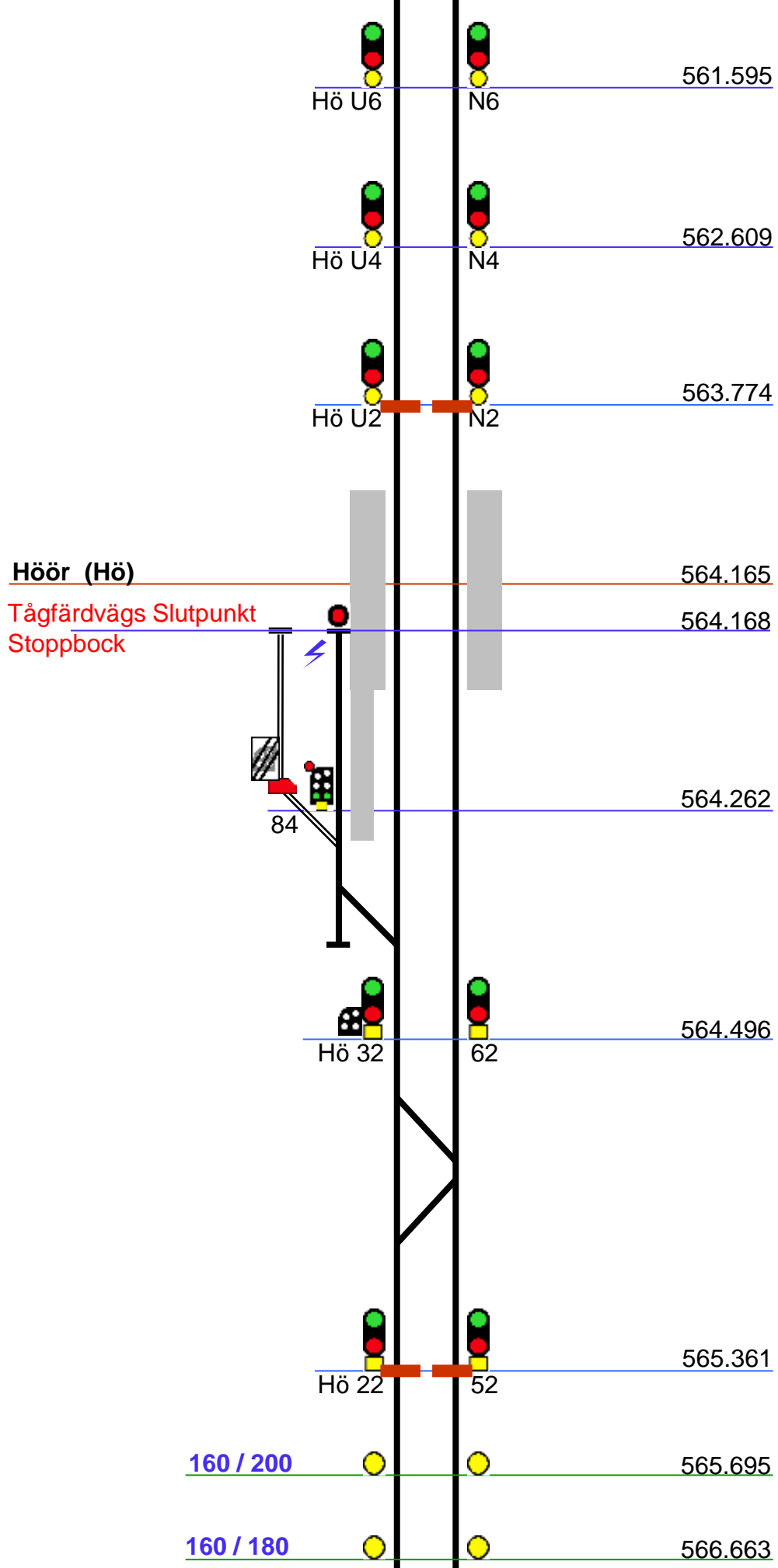
124

122









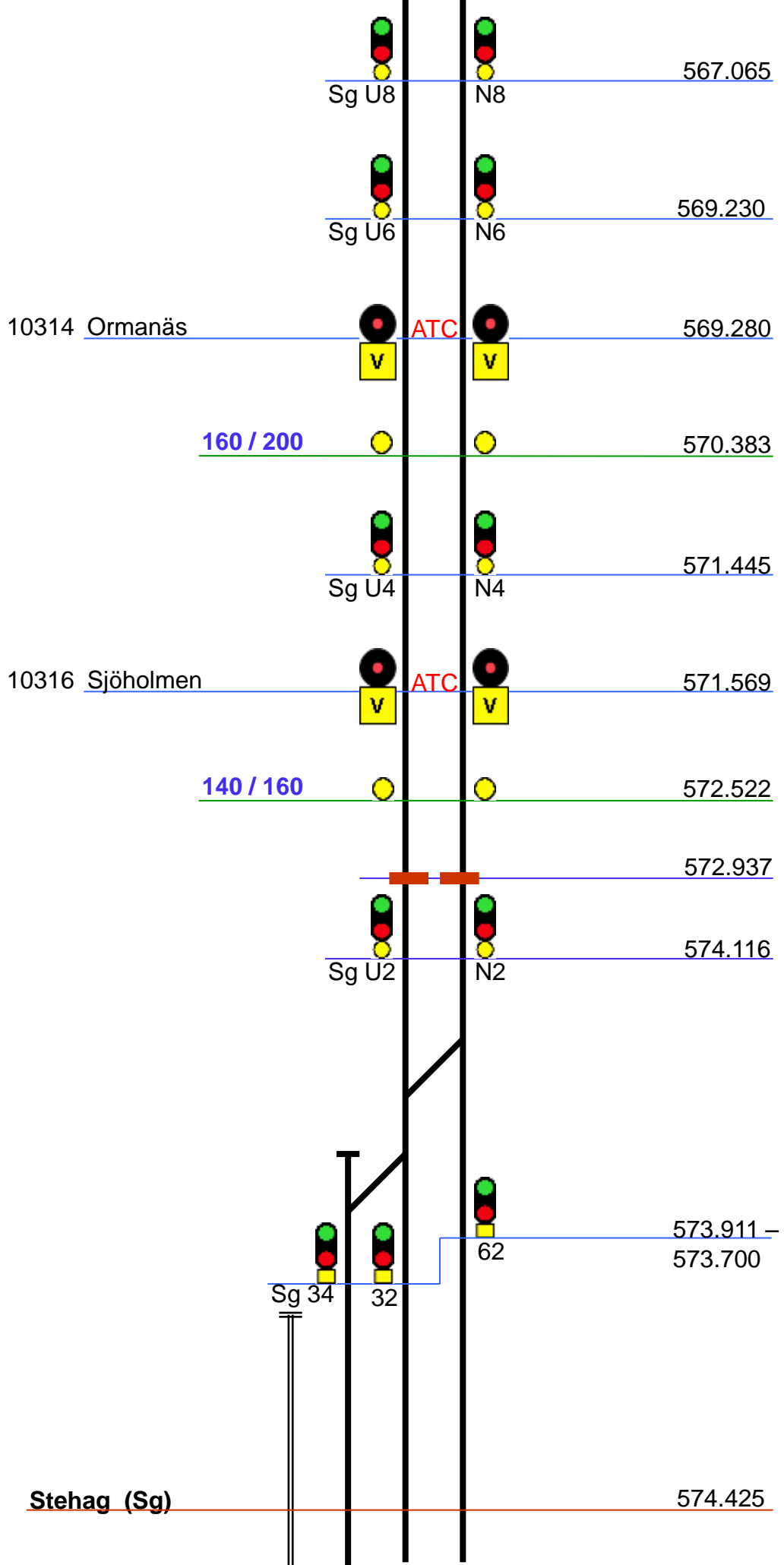
Höör (Hö)

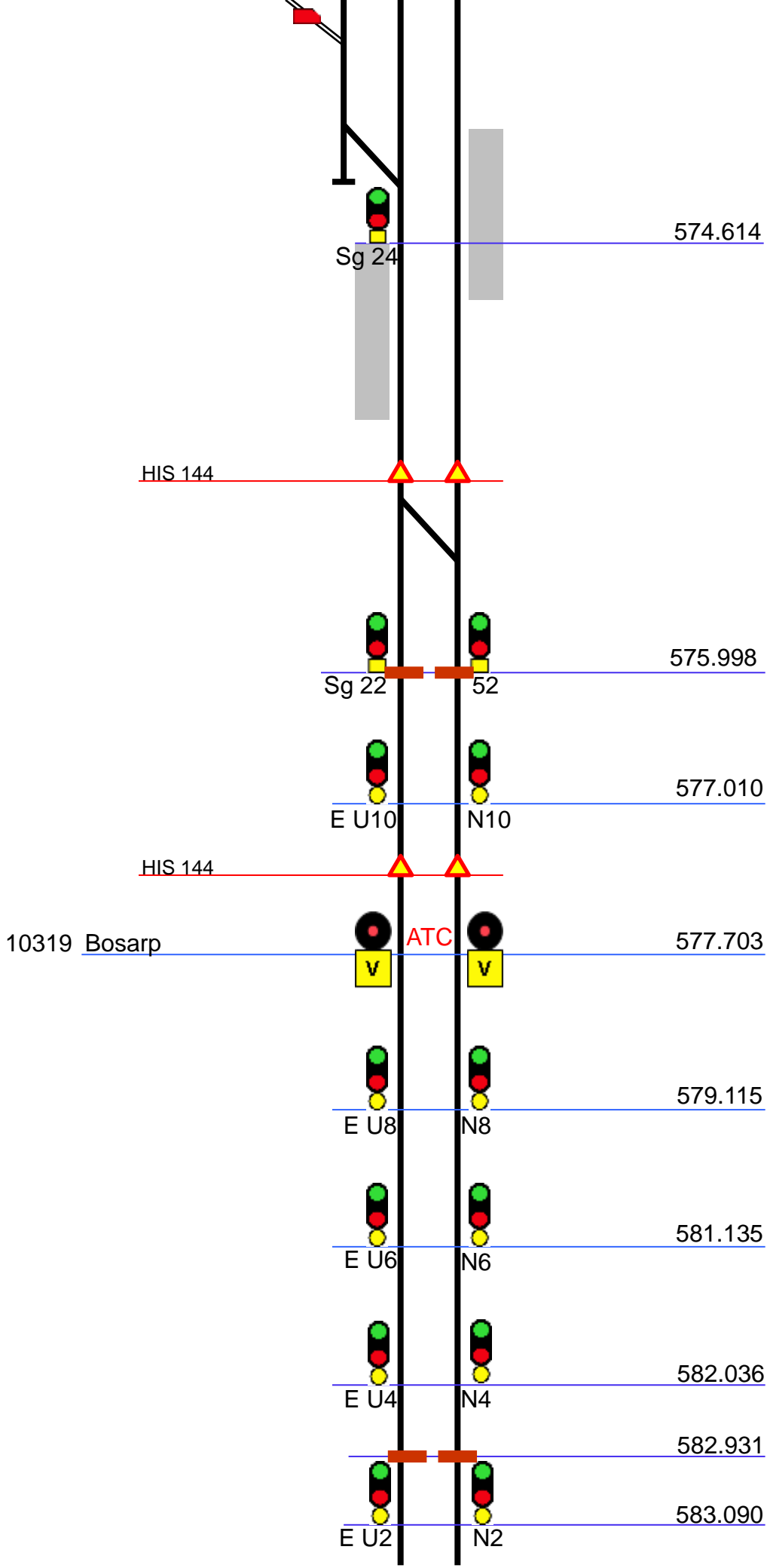
Tågfärdvägs Slutpunkt
Stoppbock

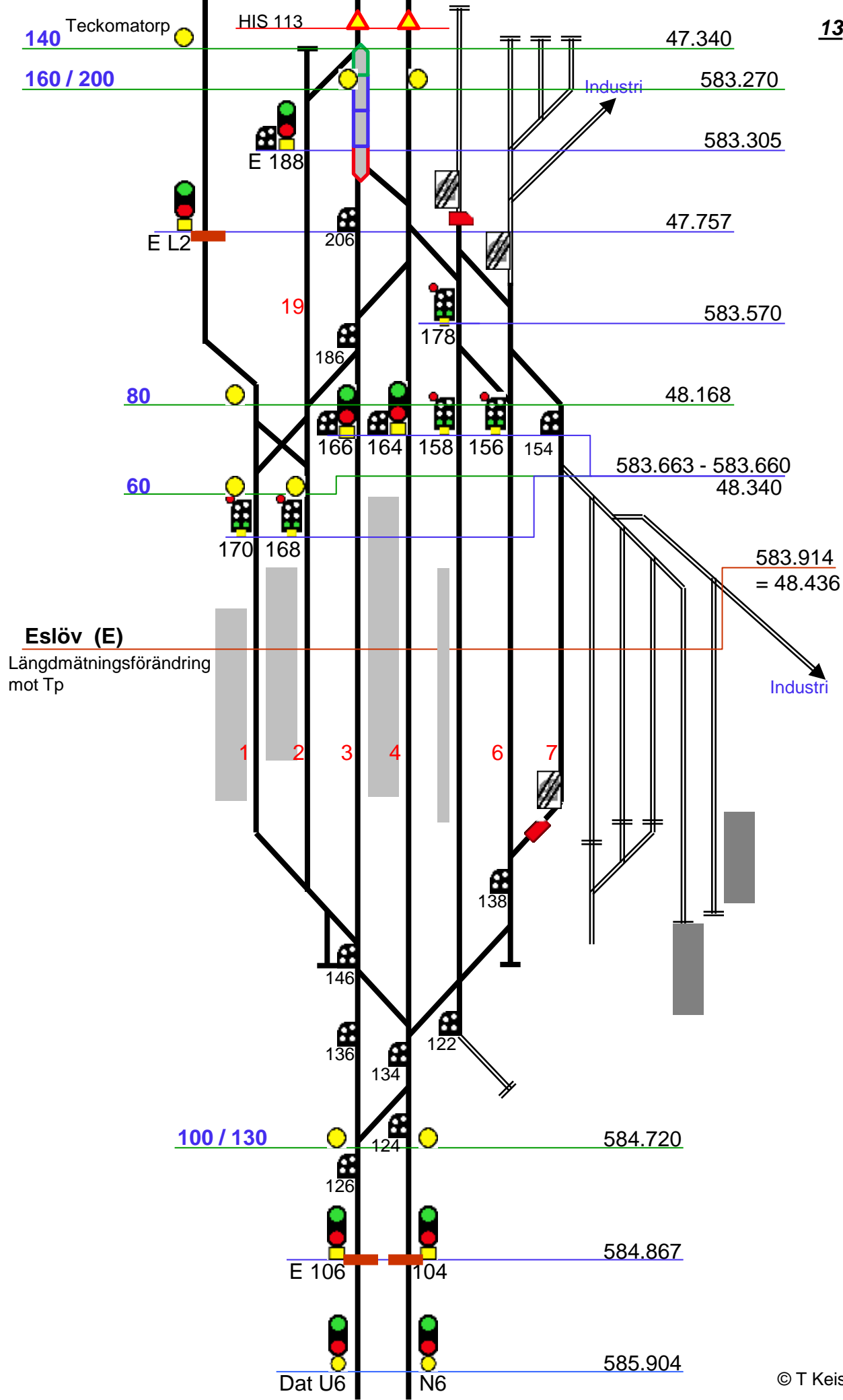
84

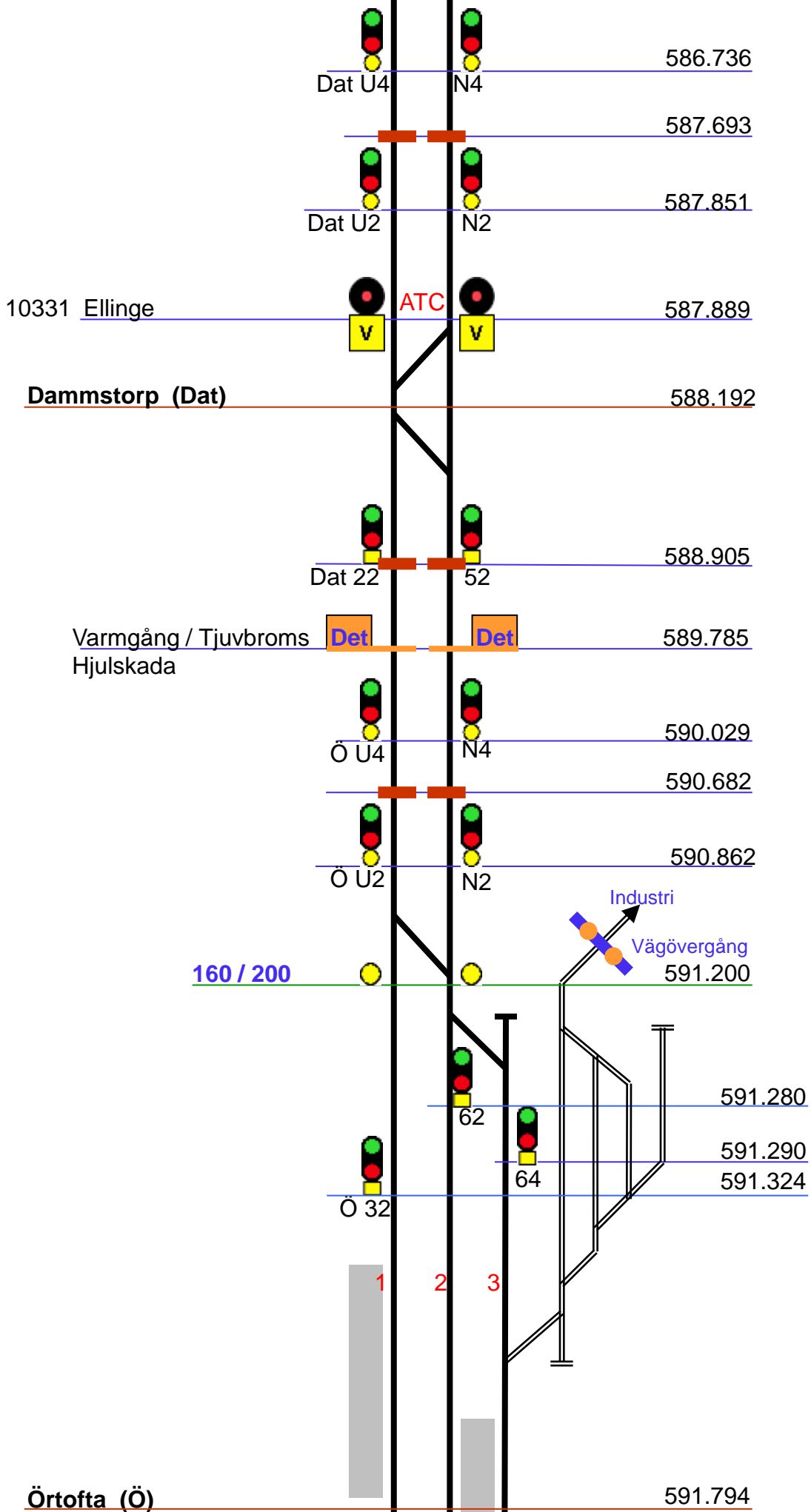
160 / 200

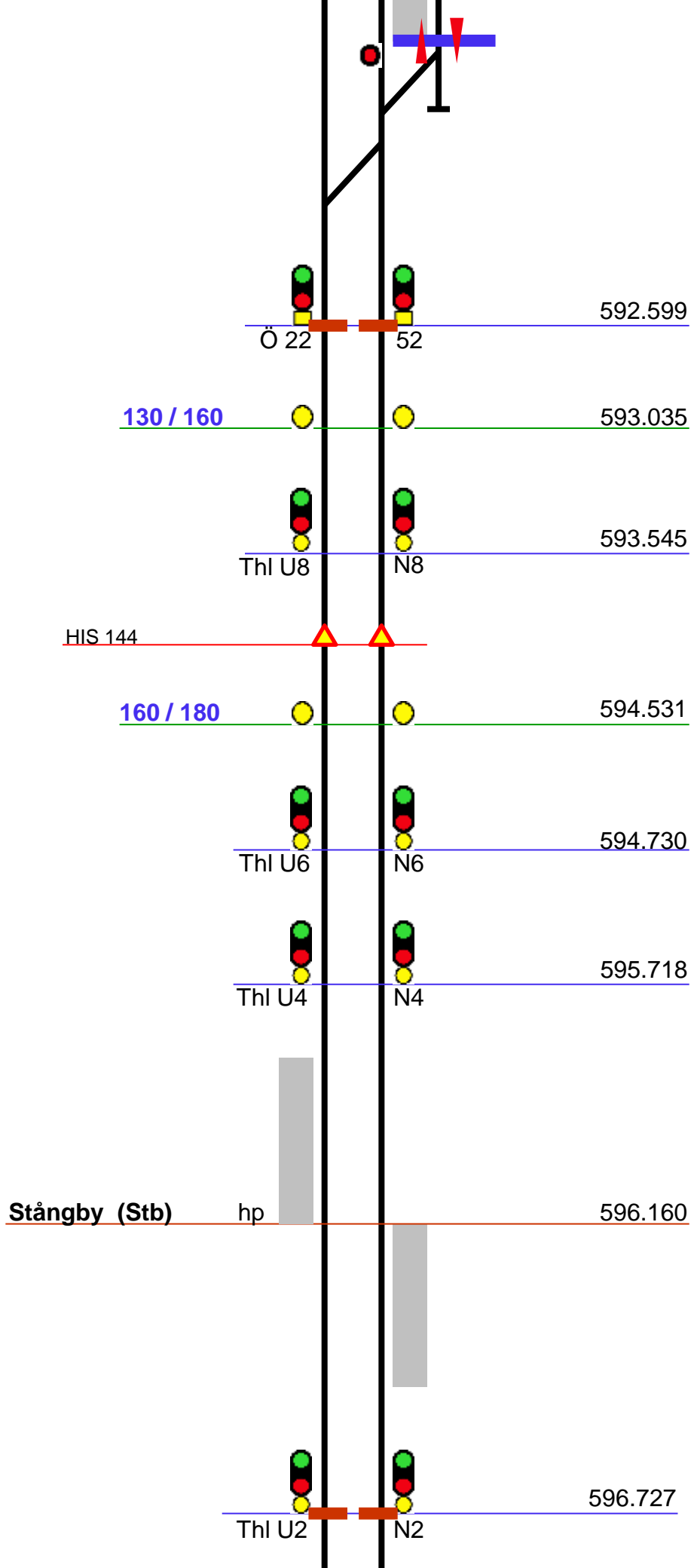
160 / 180

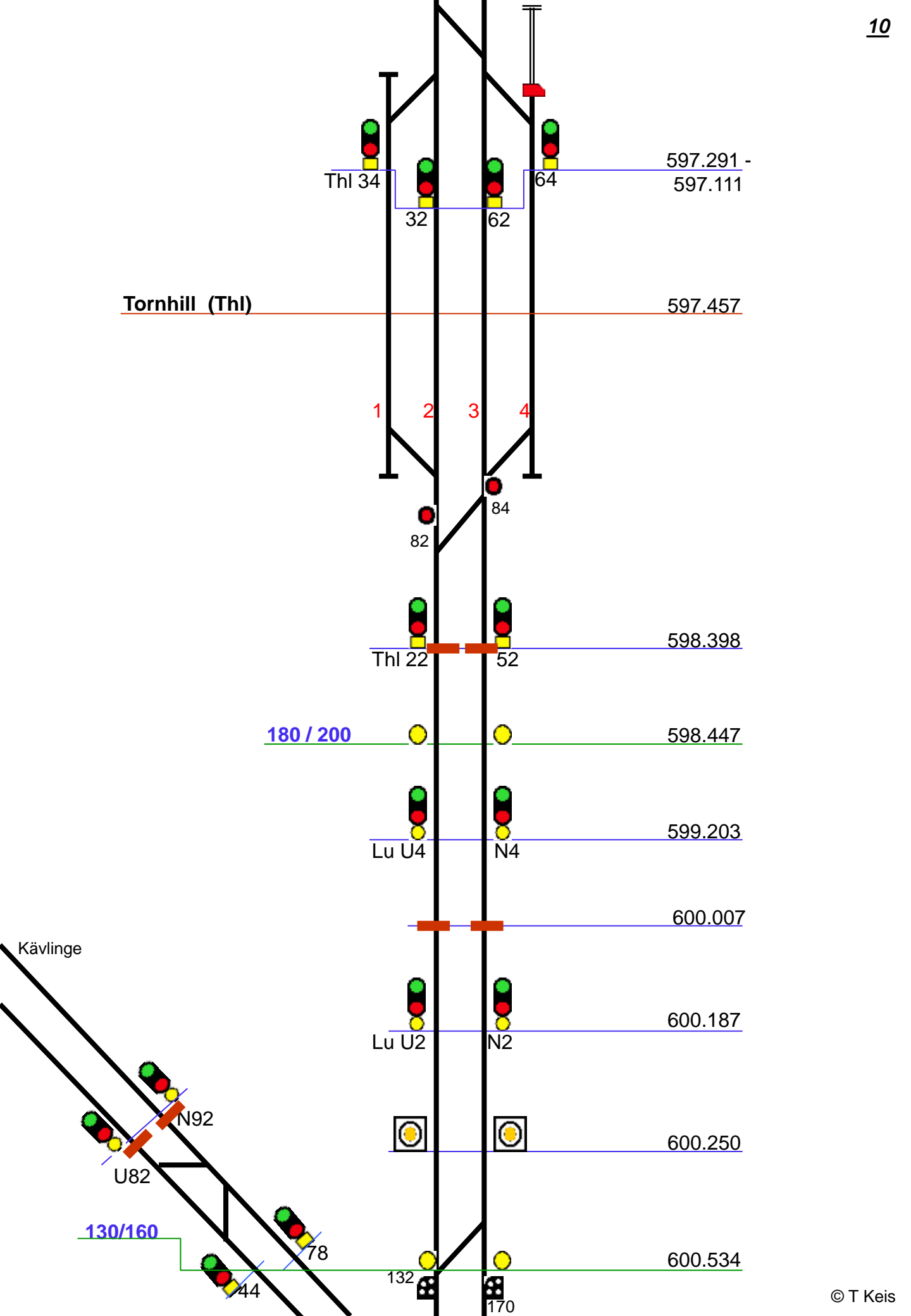












Tornhill (Thl)

597.291 -
597.111

597.457

1 2 3 4

Thl 22

52

598.398

180 / 200

598.447

Lu U4

N4

599.203

600.007

Kävlinge

Lu U2

N2

600.187

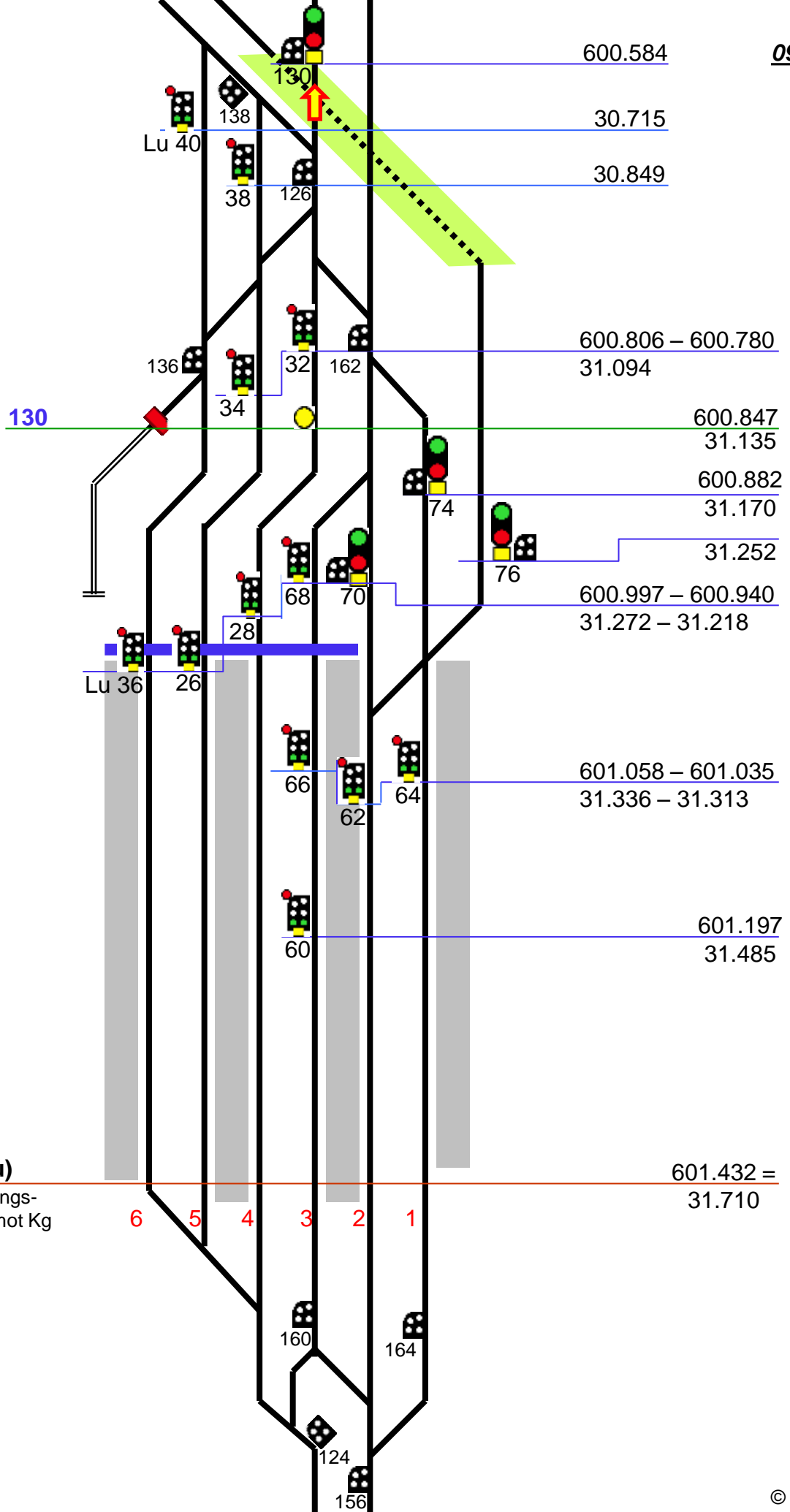
132

170

600.250

130/160

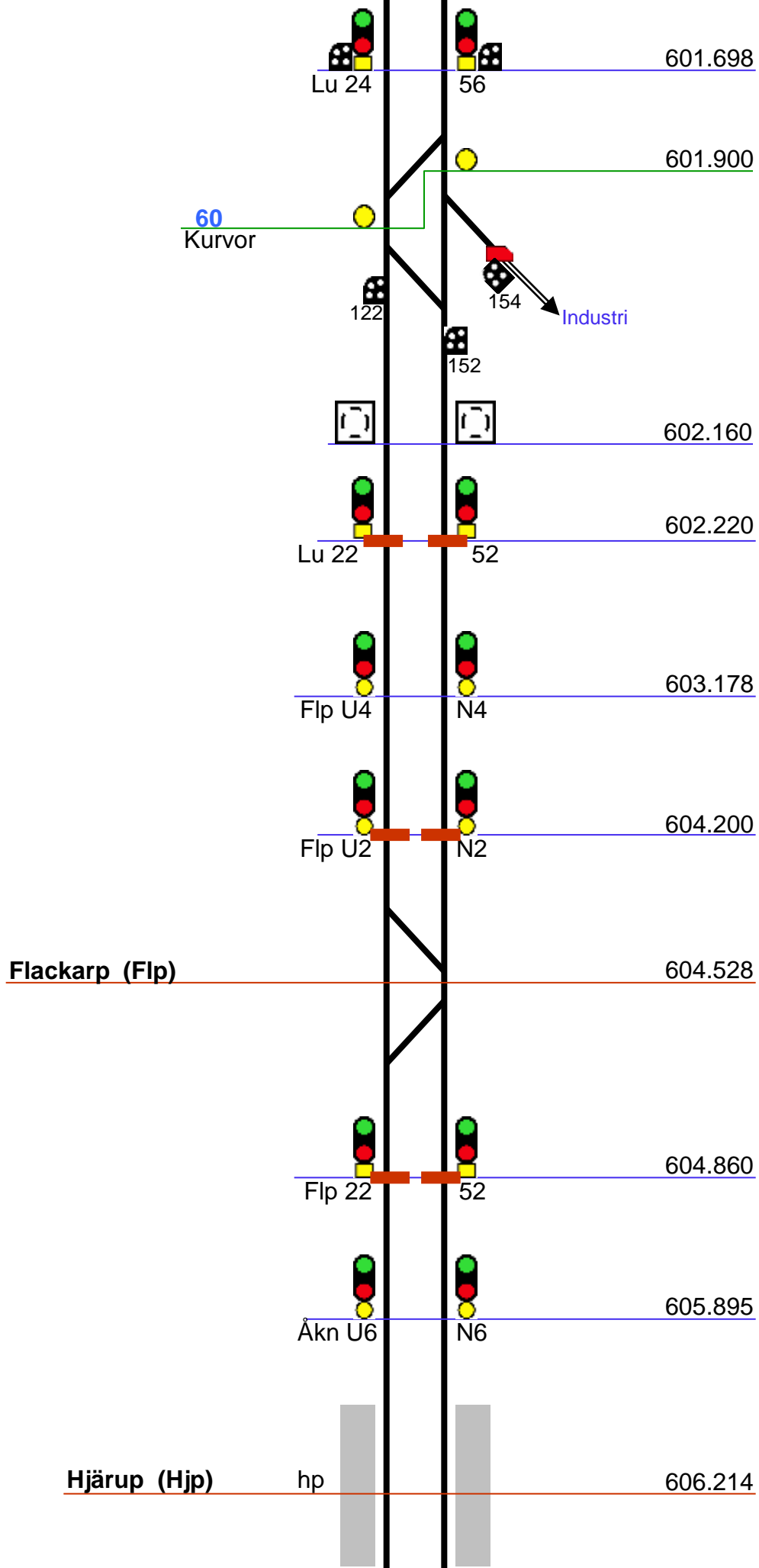
600.534

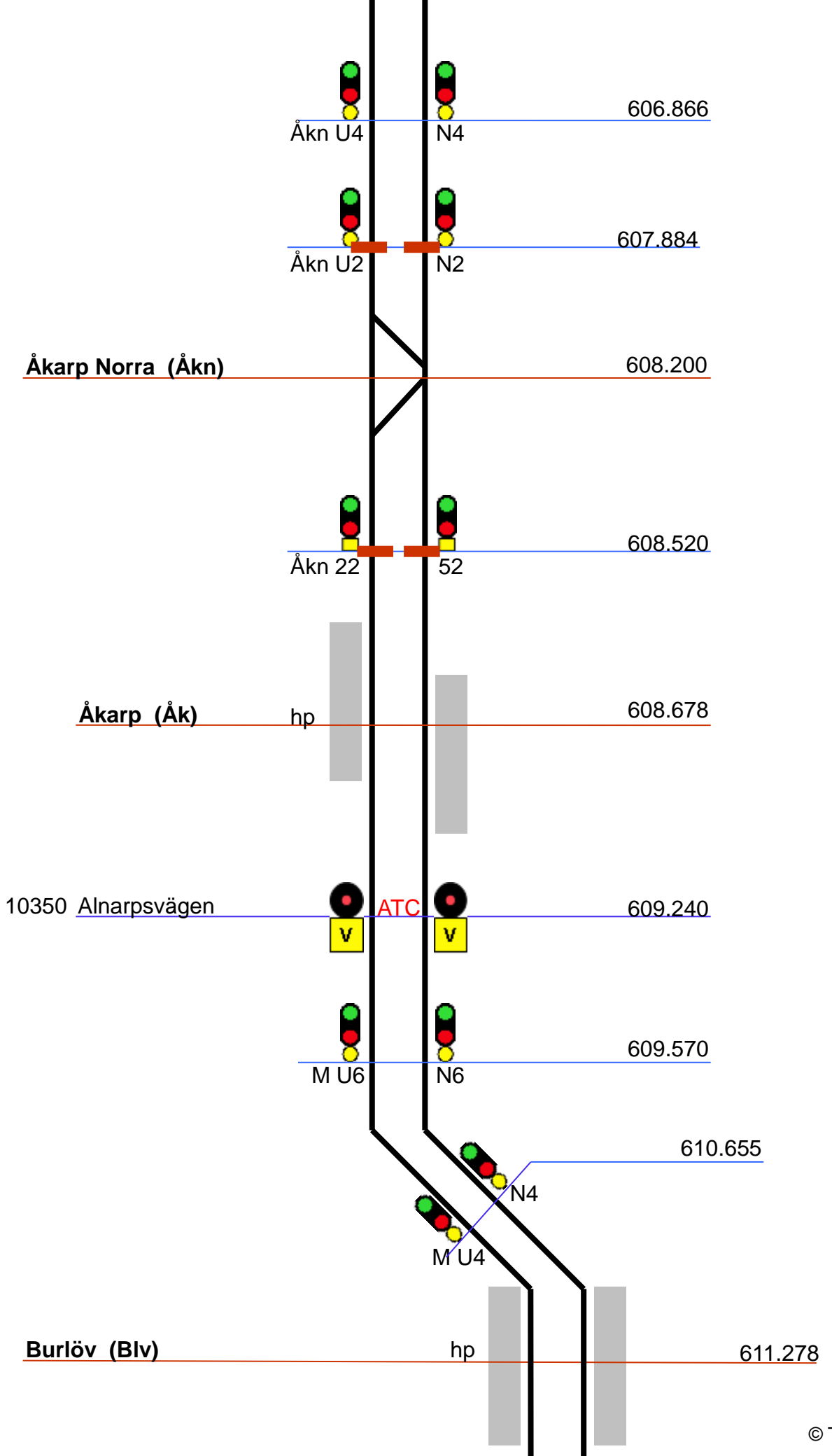


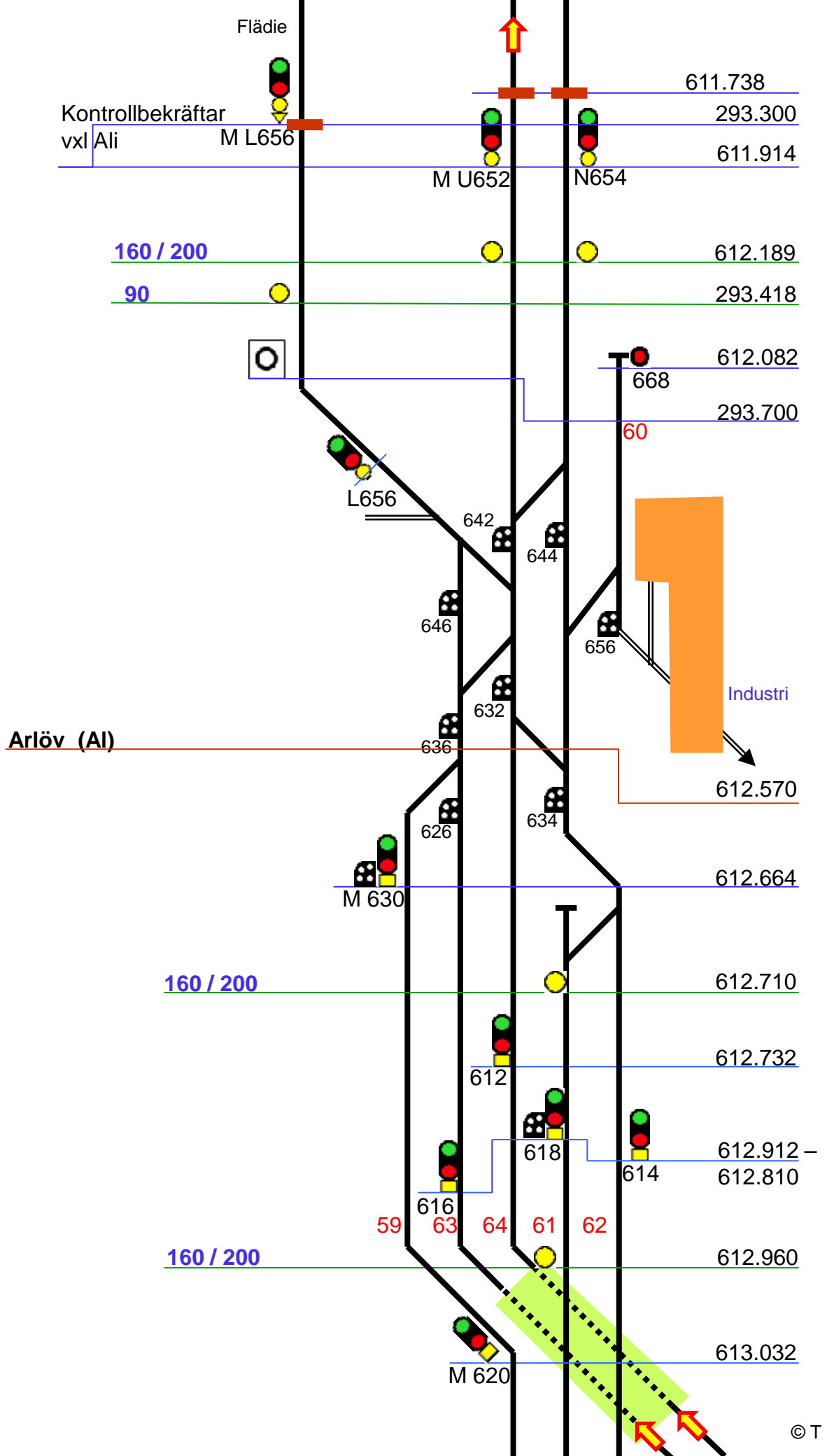
Lund (Lu)
 Längdmättnings-
 förändring mot Kg


6 5 4 3 2 1

601.432 =
 31.710









05

150 / 180

613.504 –
613.445

160 / 180

613.575 –
613.553

Tillhör gbg M 610

613.546

100

604

602

613.652

606

613.689 –

608

613.604

70

(617.430)

70

613.922
(617.530)

392

766

768

762

764

758

756

(617.524)

Combiterminalen

380

382

(617.531)

748

734

732

HIS 144

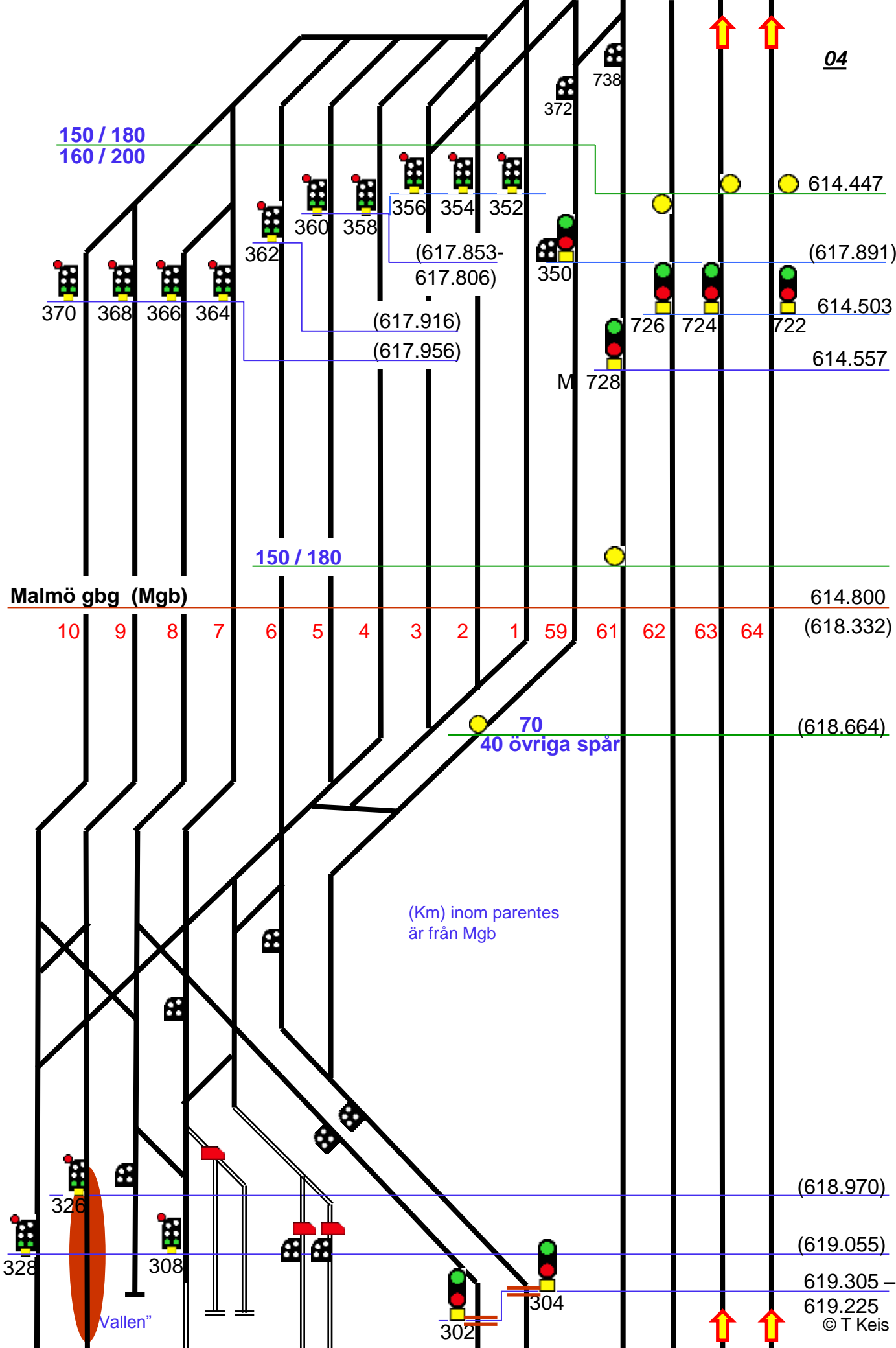
59

61

62

63

64



150 / 180
160 / 200

150 / 180

Malmö gbg (Mgb)

10 9 8 7 6 5 4 3 2 1 59 61 62 63 64

70
40 övriga spår

(Km) inom parentes
är från Mgb

326

308

328

Vallen

302

304

04

738

372

362

360

358

356

354

352

(617.853-
617.806)

(617.916)

(617.956)

350

M

728

726

724

722

614.447

(617.891)

614.503

614.557

614.800

(618.332)

(618.664)

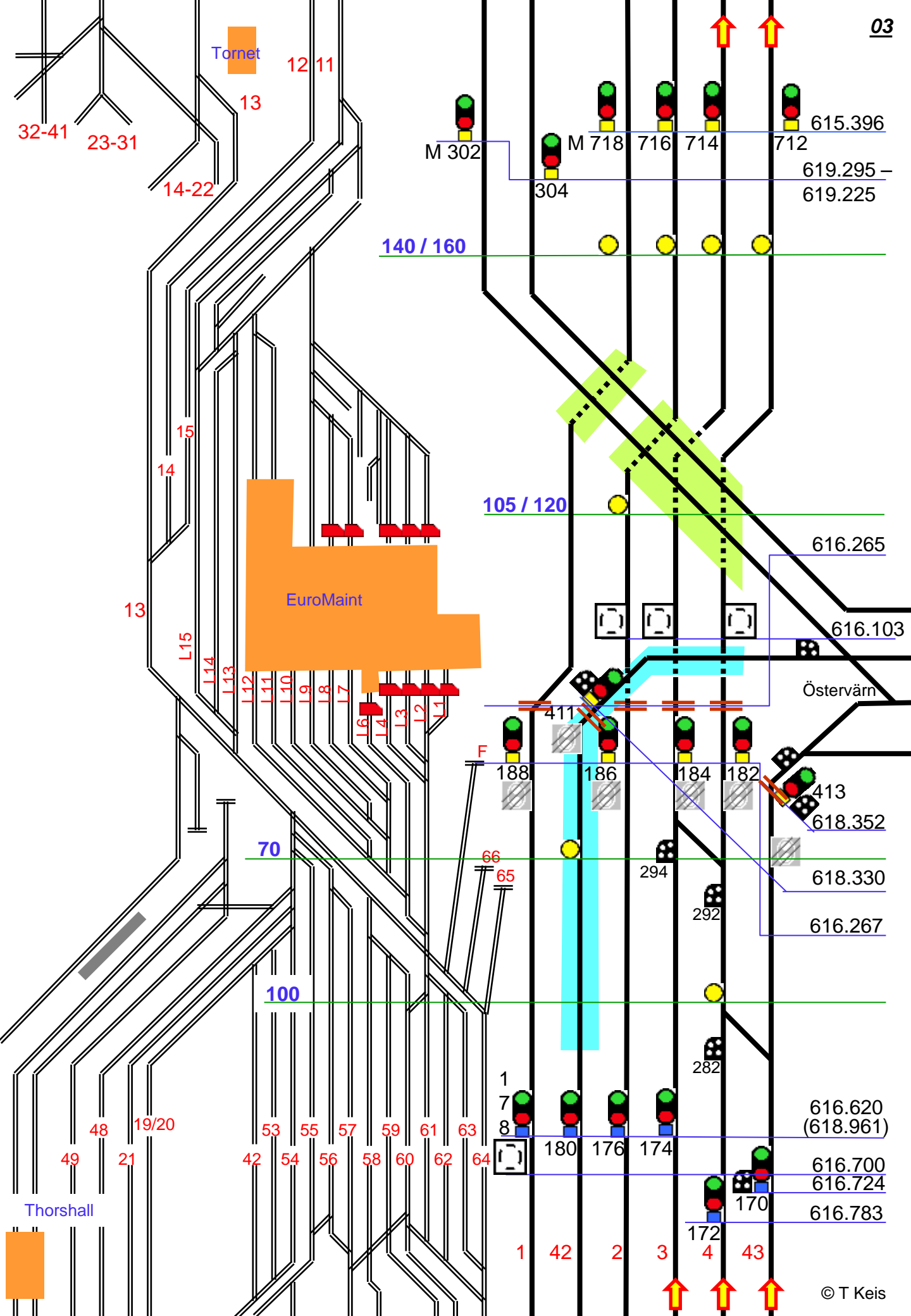
(618.970)

(619.055)

619.305 -

619.225

© T Keis



Tornet

12 11

13

32-41

23-31

14-22

140 / 160

M 302

M 718

716

714

712

615.396

619.295 -

619.225

105 / 120

616.265

EuroMaint

616.103

13

L15

L14

L13

L12

L11

L10

L9

L8

L7

L6

Östervärn

F

188

186

184

182

411

413

618.352

618.330

616.267

70

66

65

100

616.620

(618.961)

616.700

616.724

616.783

Thorshall

49

21

19/20

42

54

56

58

60

62

64

1

7

8

180

176

174

172

170

1

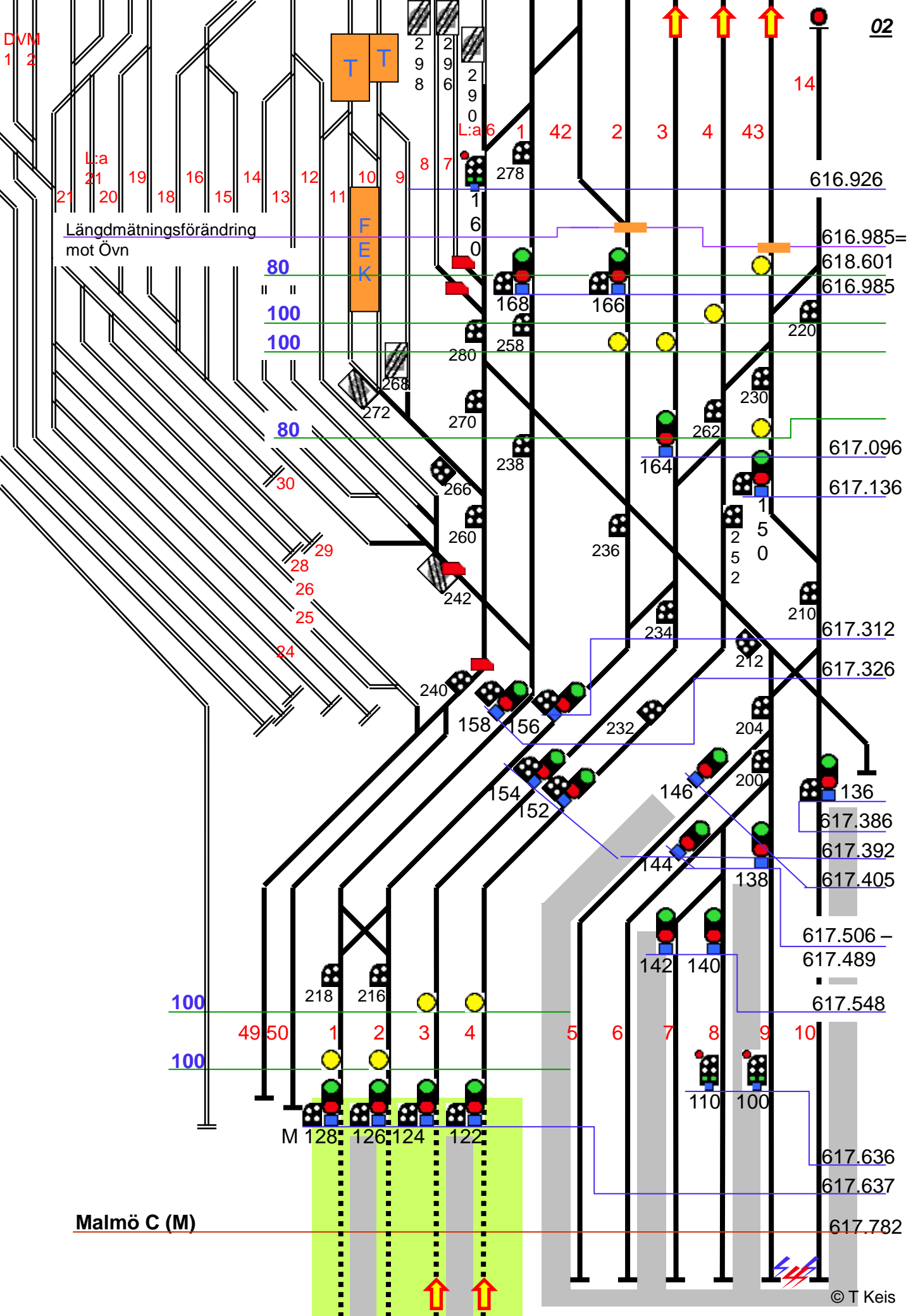
42

2

3

4

43



DVM
1 2

L:a
21 20 19 18 15 14 13 12 11 10 9 8 7 6

Längdmätningförändring
mot Övn

80

100

100

80

30

29

28

26

25

24

100

100

Malmö C (M)

M 128 126 124 122

49 50

1

2

3

4

5

6

7

8

9

10



14

616.926

616.985=

618.601

616.985

617.096

617.136

617.312

617.326

617.386

617.392

617.405

617.506 -

617.489

617.548

617.636

617.637

617.782

Malmö C Nedre

Längdmättningsförändring

M dpd

Triangeln (Tri)

Malmö TC

