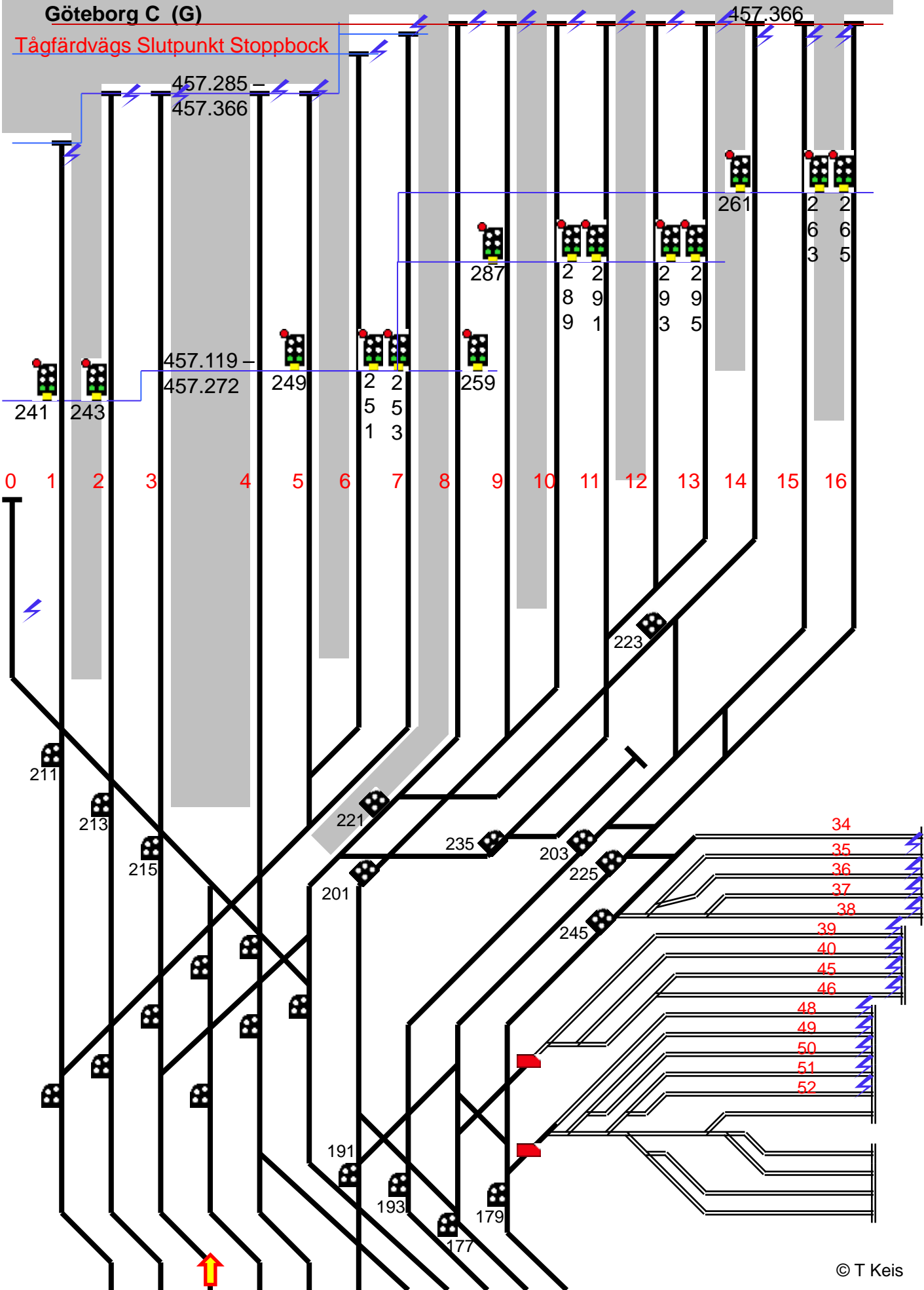


# Göteborg C (G)

Tågfärdvägs Slutpunkt Stoppbock



POST

K M T T

159 161

1 6 7

1 3 7

1 3 9

4 1

18

175

247

V

456 427-

456 433

1.082 =

456 287

1.092 =

456 272

Lejonspåret

456.690

456.646

456.522

456.499

EJ X2

O-gruppen

5 6 7 8 9

10

11

12

13

14

15

16

17

40

Längdmättningsförändring

40

G 151

40

123

125

127

133

135

113

131

85

86

60

Kurva & Viadukt

G 994

70

Kurva & Viadukt

71

72

73

74

Längdmättningsförändring

0.879 =

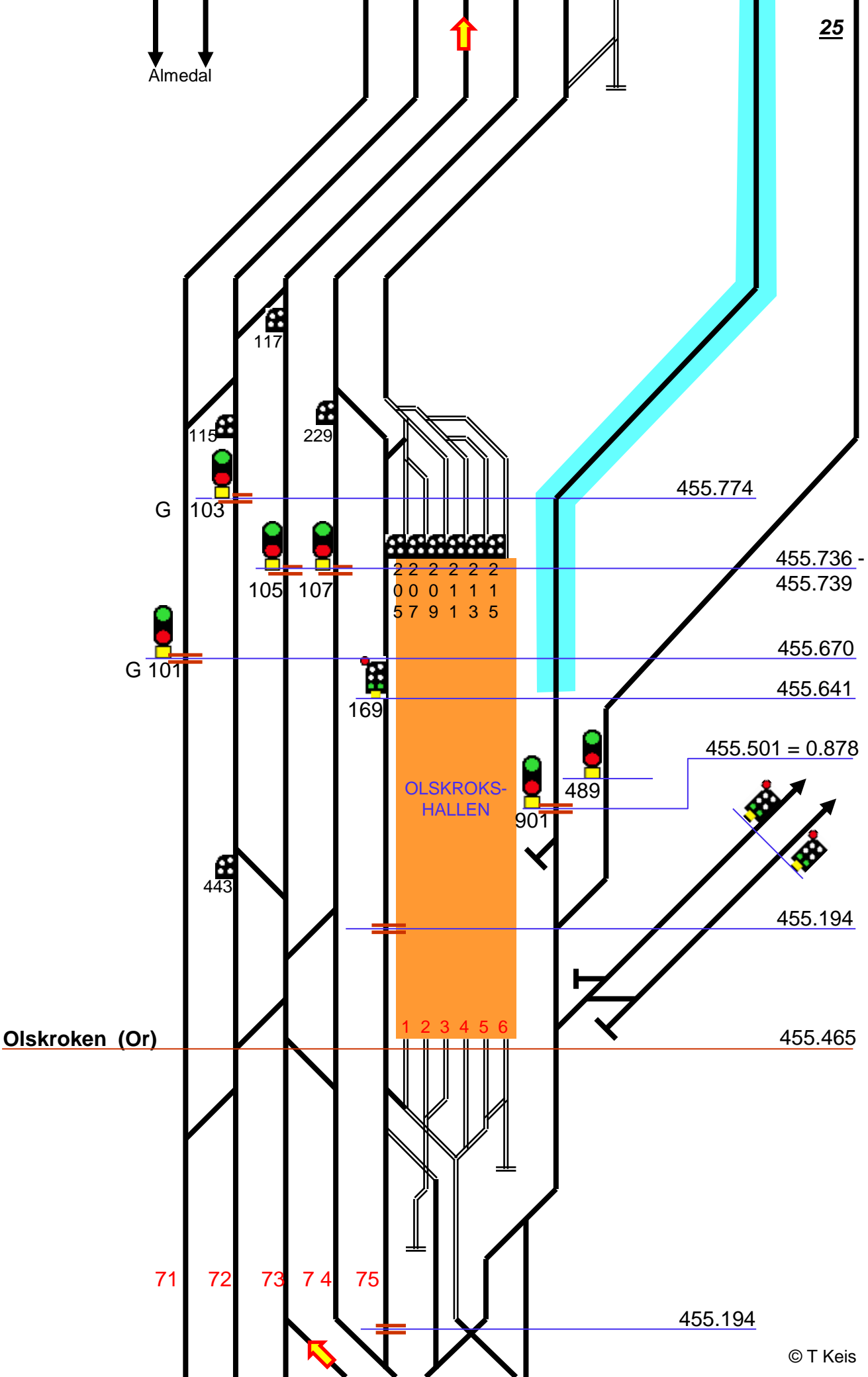
455.486

1.630

1.651

1.868

Almedal



2	2	2	2	2	2
0	0	0	1	1	1
5	7	9	1	3	5

OLSKROKS-HALLEN

1 2 3 4 5 6

Olskroken (Or)

71 72 73 74 75

80

24

455.008

454.965

454.988

454.900

G 421

423

435

461

394

405

454.783

G 381

454.704

383

2.814

Göteborg -  
Sävenas

70

G 661

475.549 = 454.635

G 471

473

475.547 = 455.083

Längmätningsförändring

475.347

573

**Gamlestaden (Gas)**

hst

651

567

Kville

475.309

475.425

557

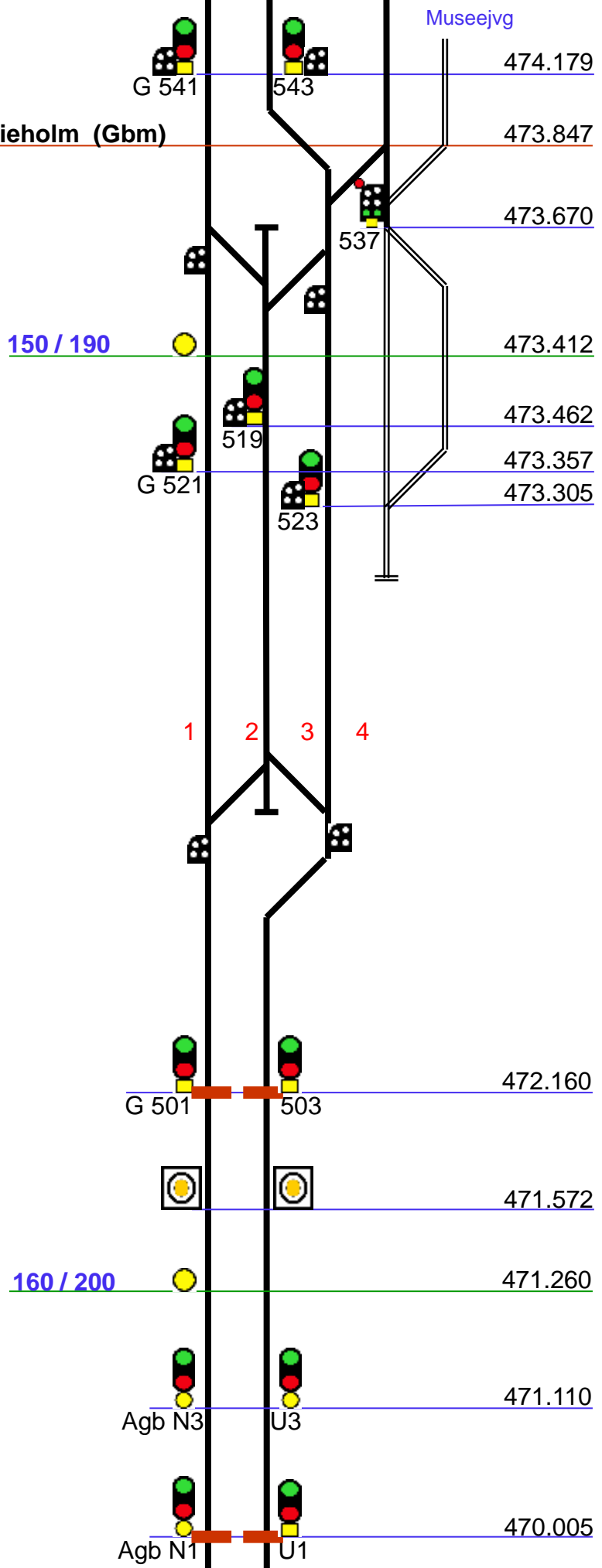
77

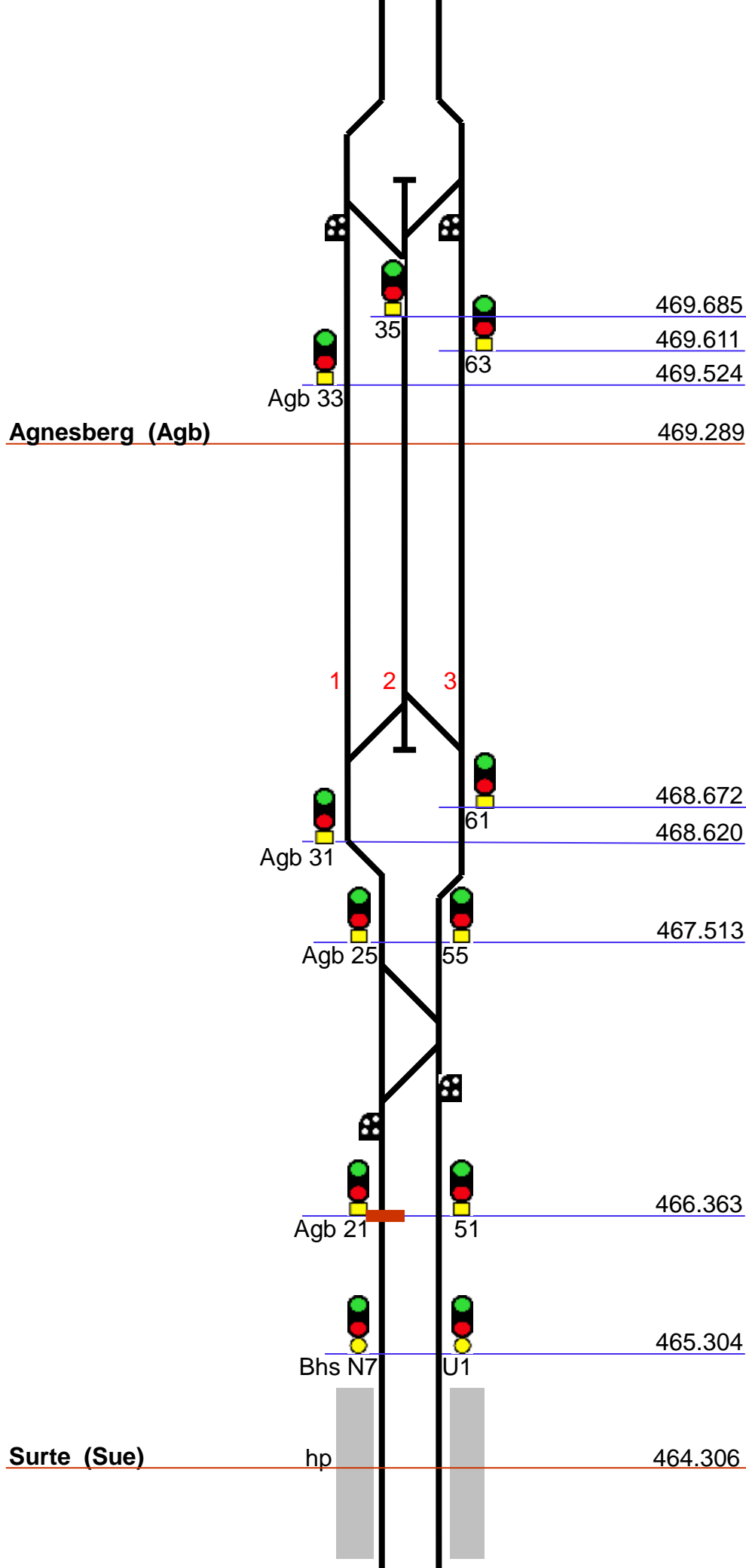
76

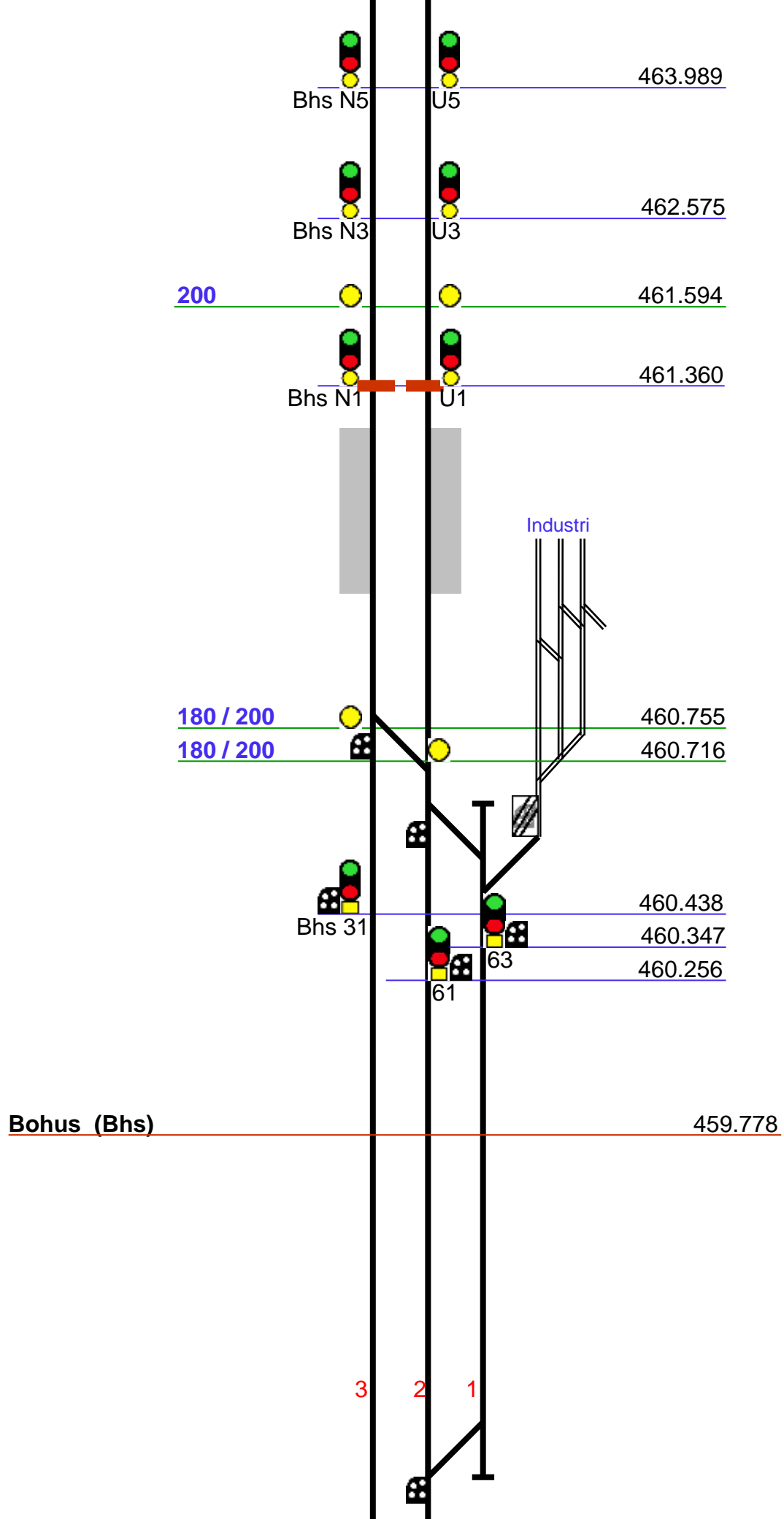
474.530

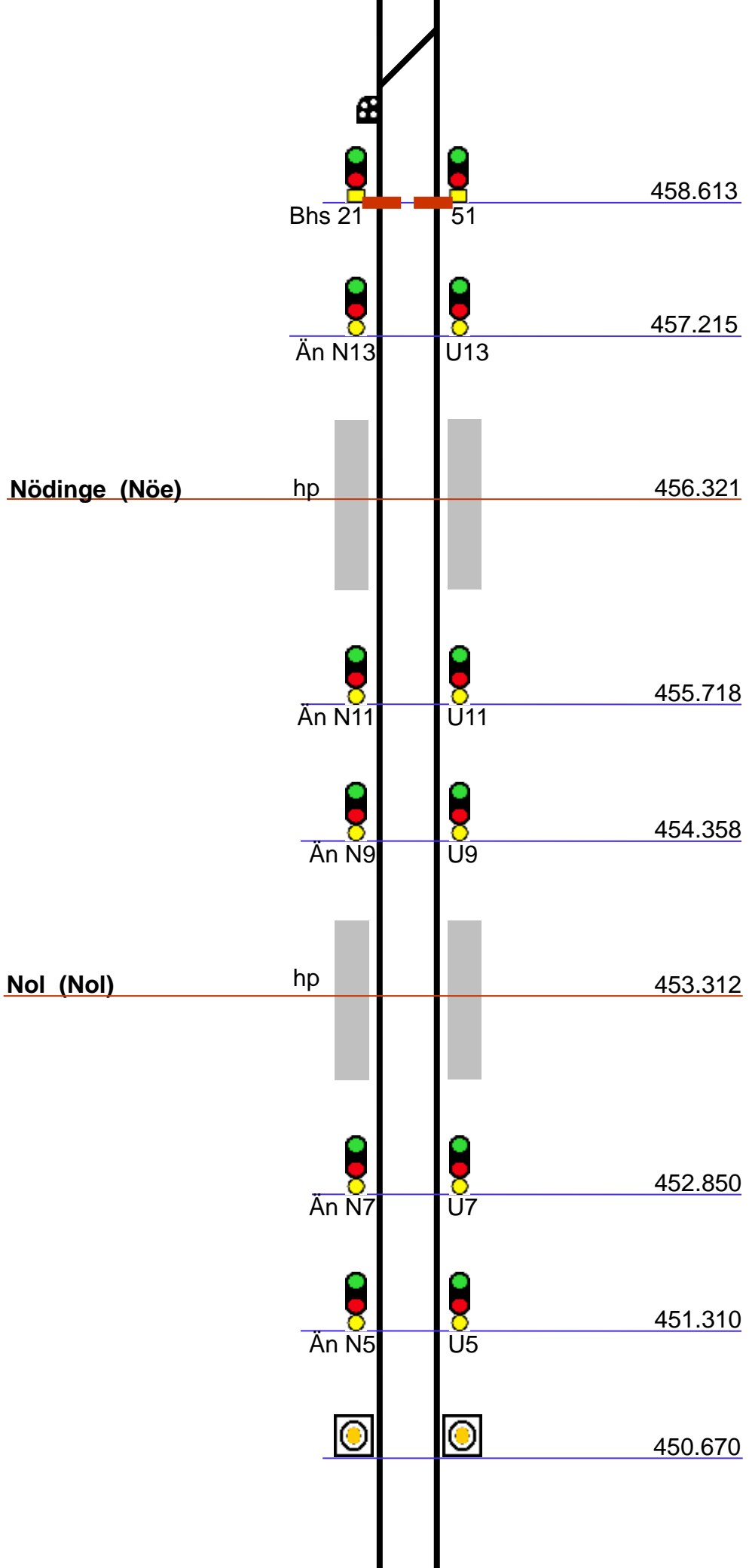
G 549

**Göteborg Marieholm (Gbm)**

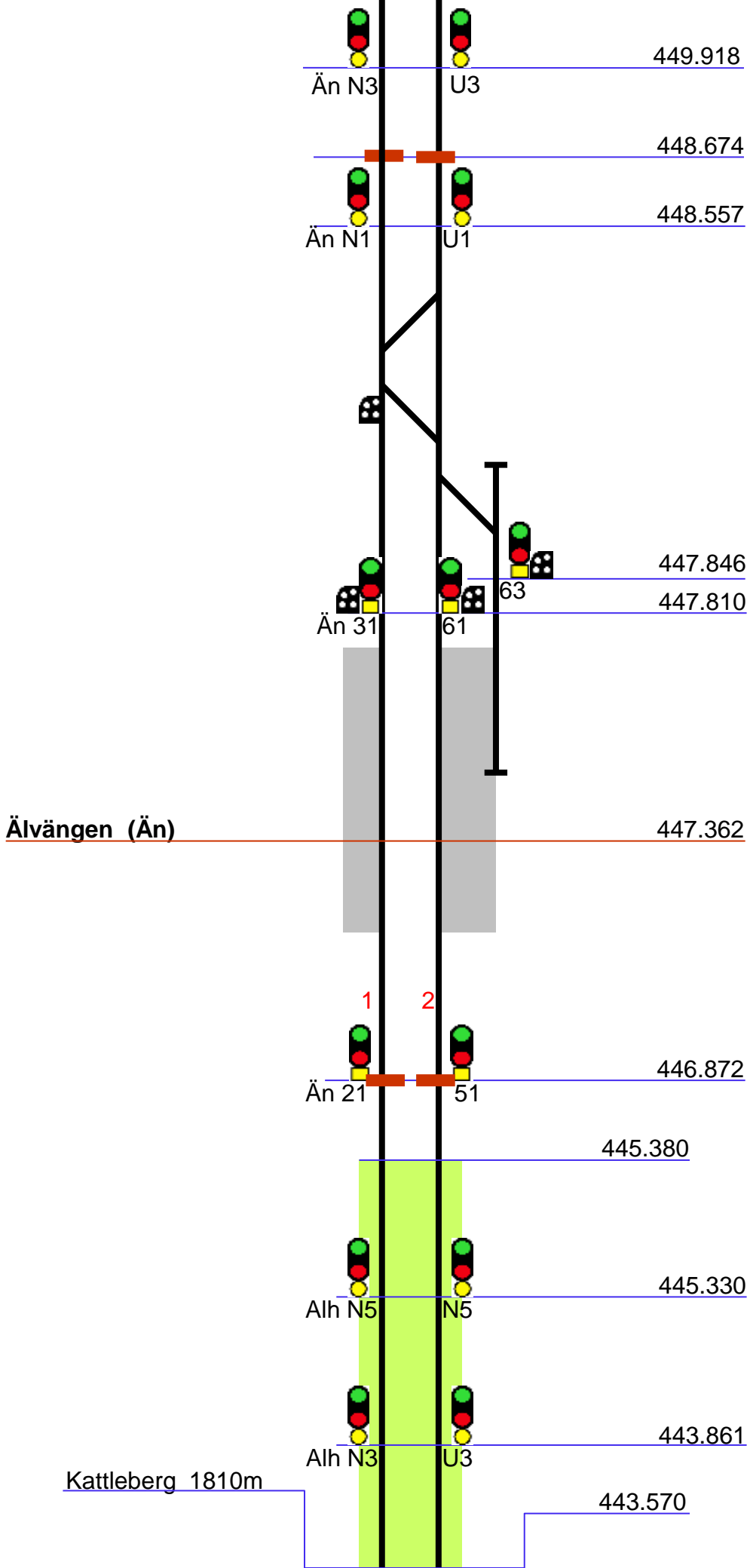


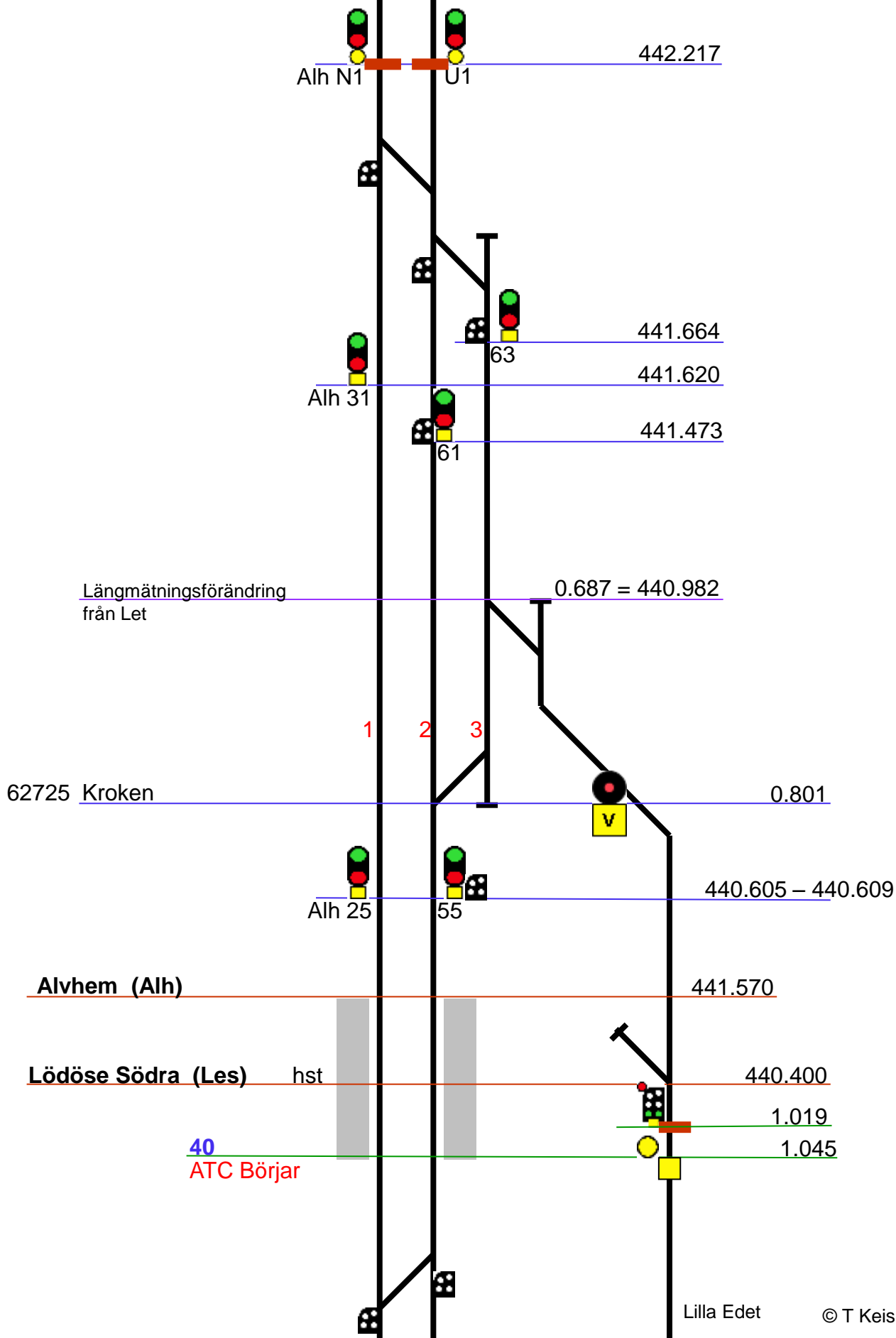


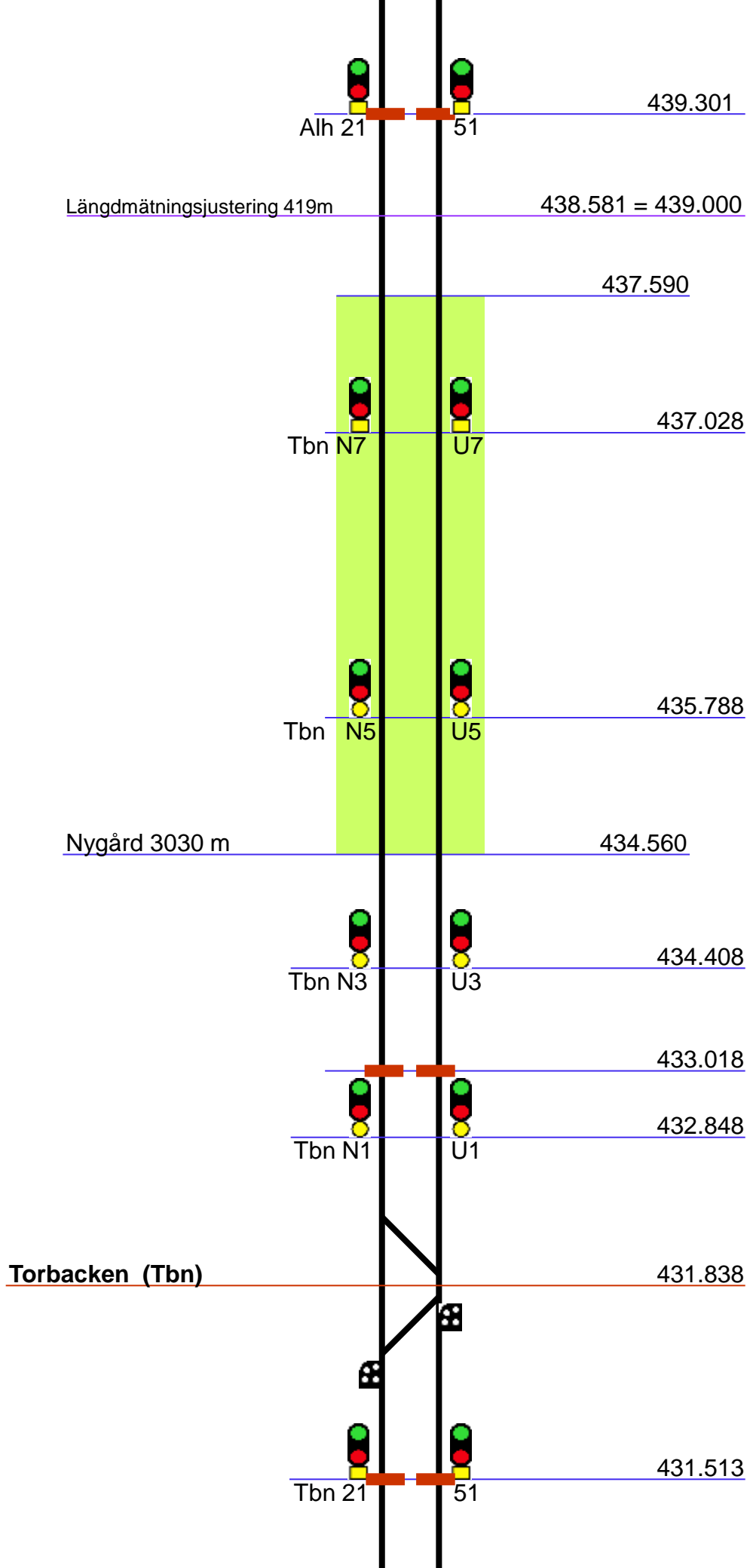





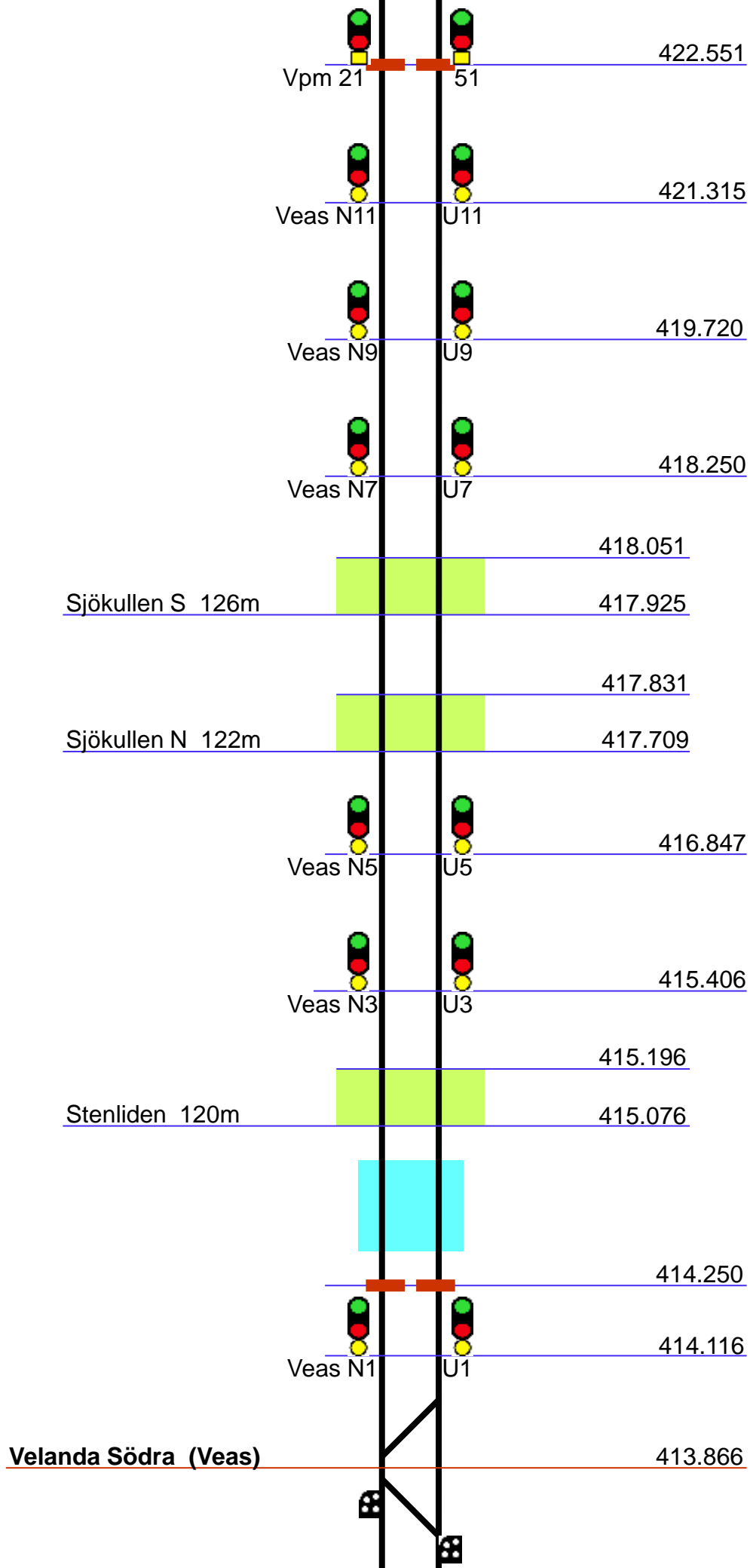


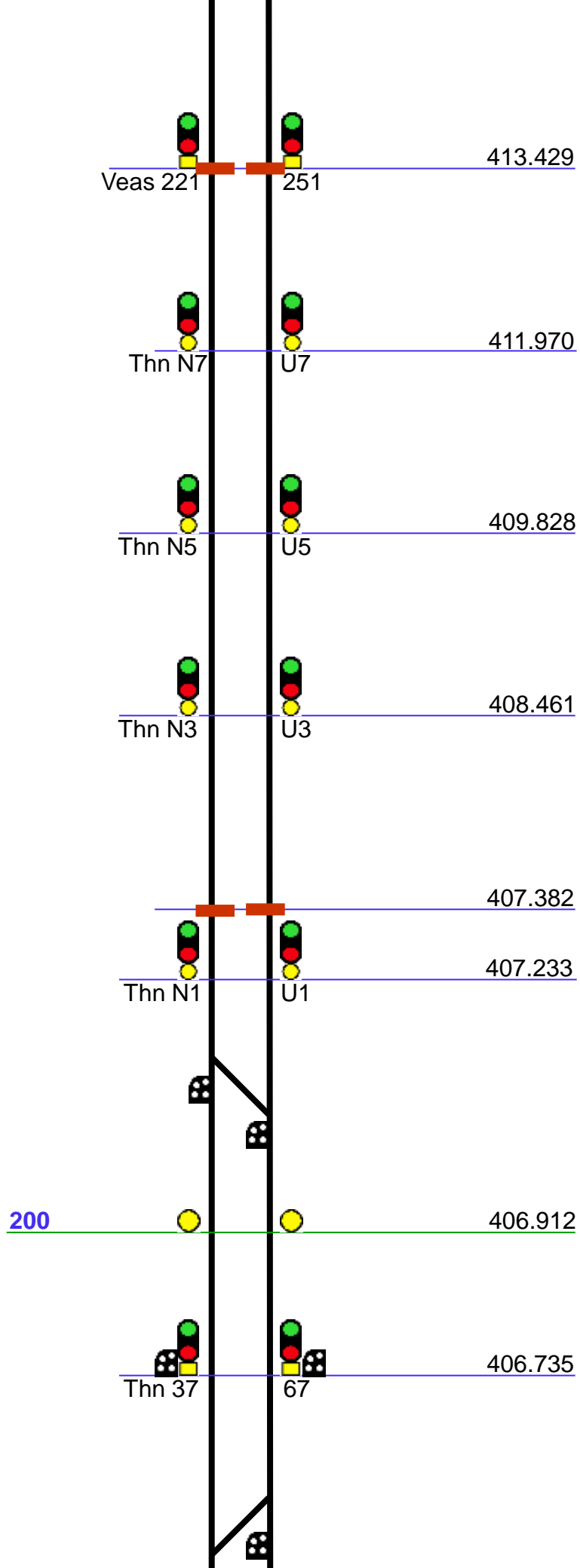


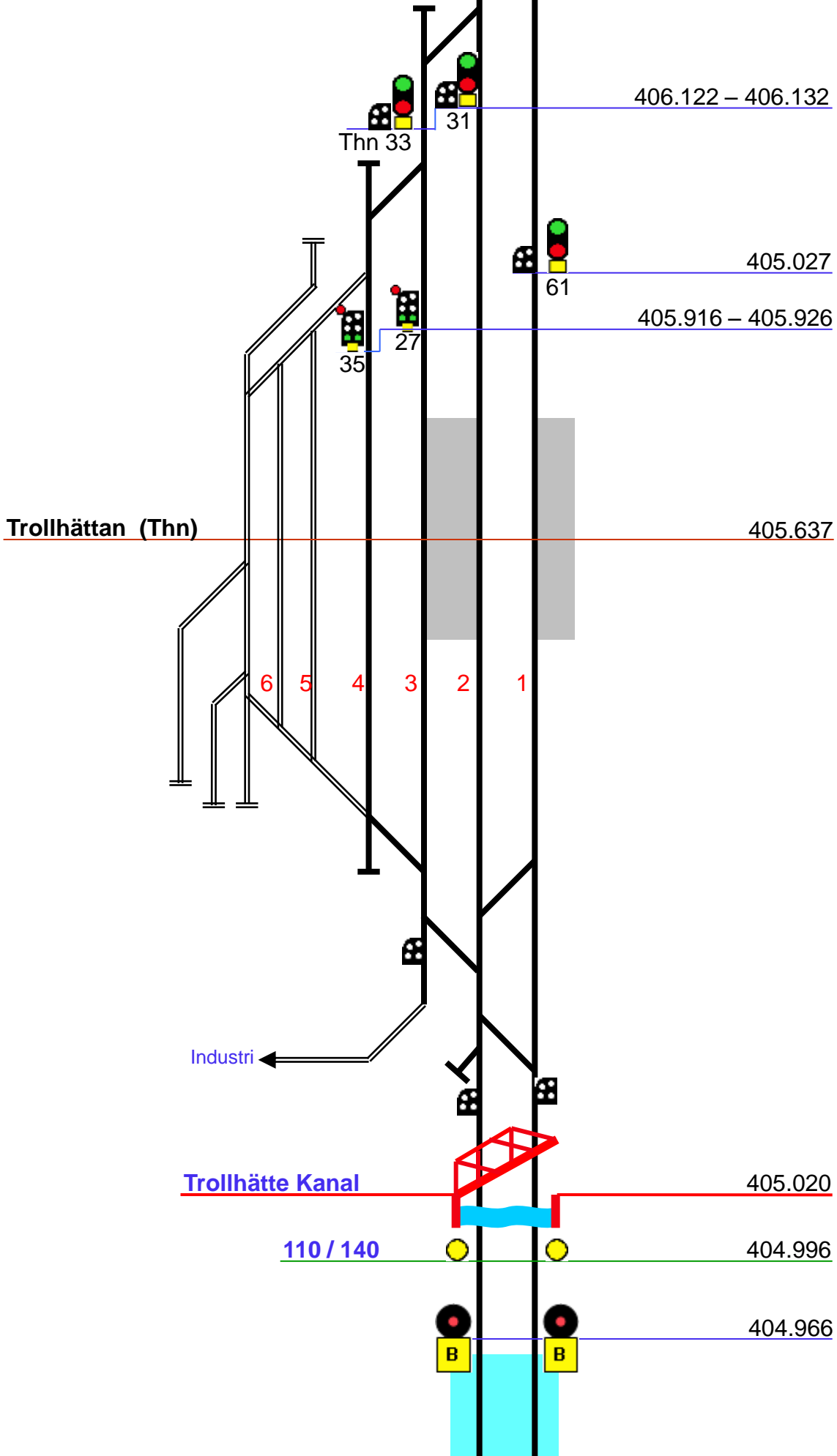


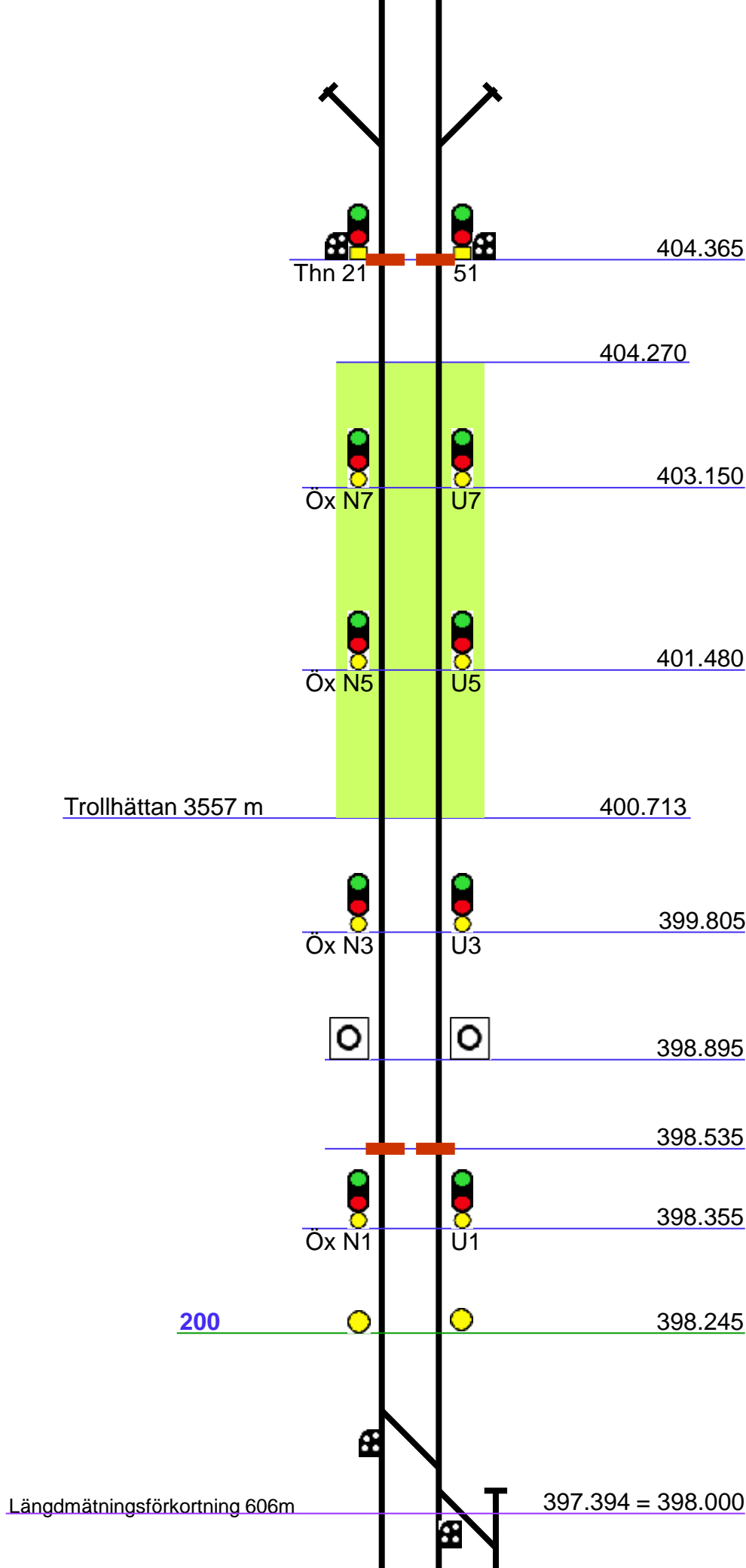




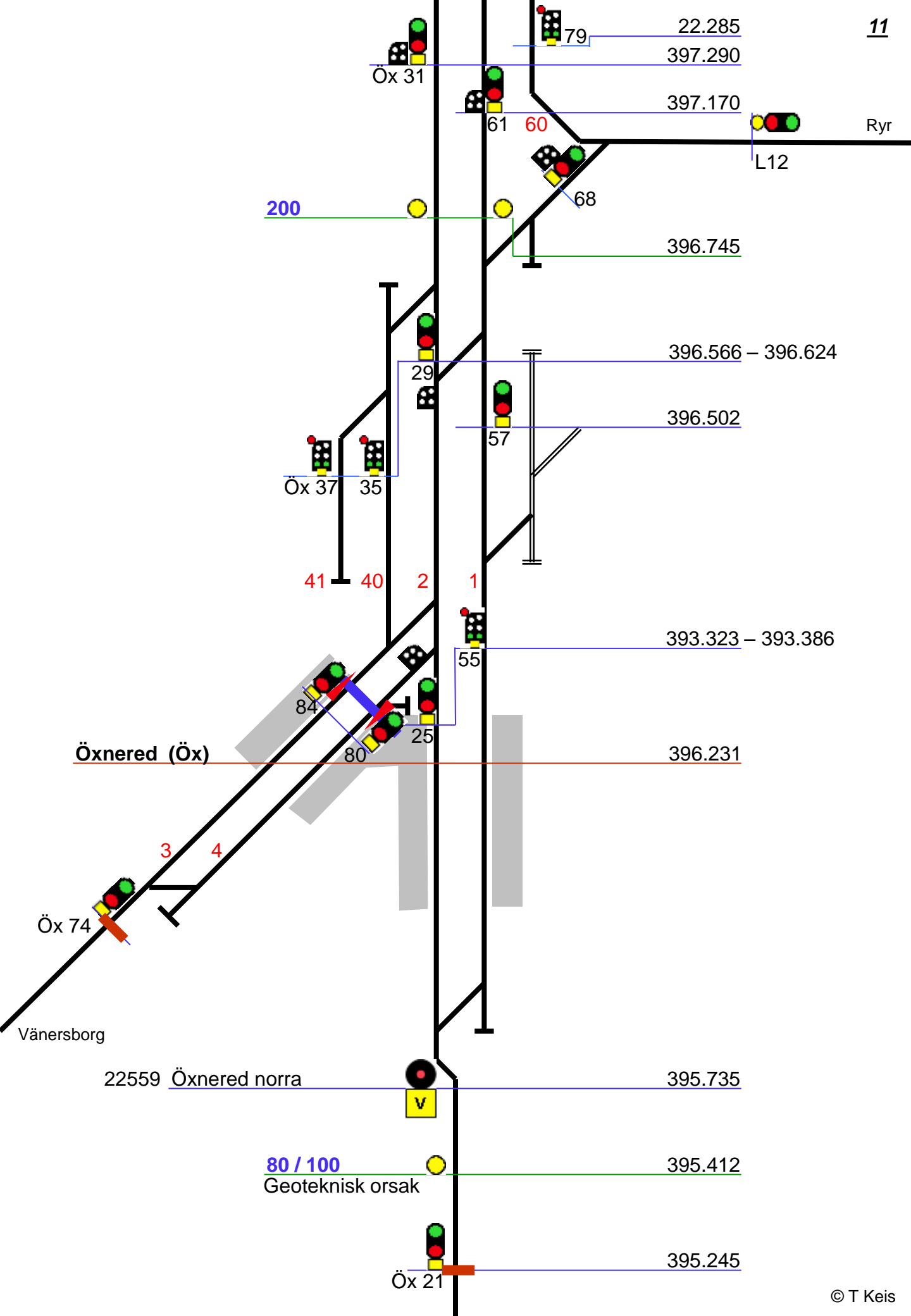












Öx 31

79

22.285

397.290

61 60

397.170

L12

Ryr

200

68

396.745

396.566 - 396.624

29

396.502

Öx 37 35

57

41 40 2 1

393.323 - 393.386

55

Öxnered (Öx)

396.231

84

80

25

3 4

Öx 74

Vänernsberg

22559 Öxnered norra

395.735

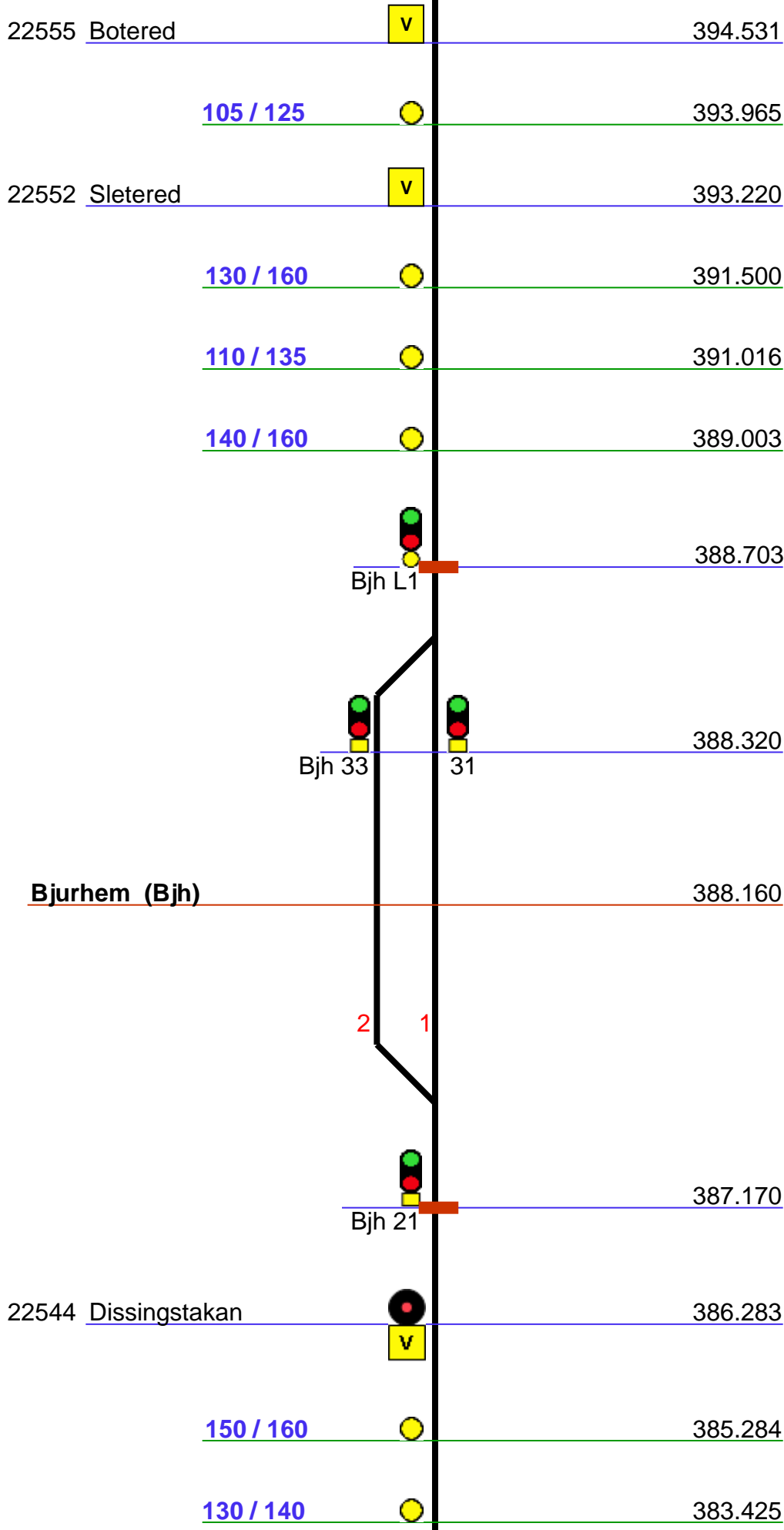
V

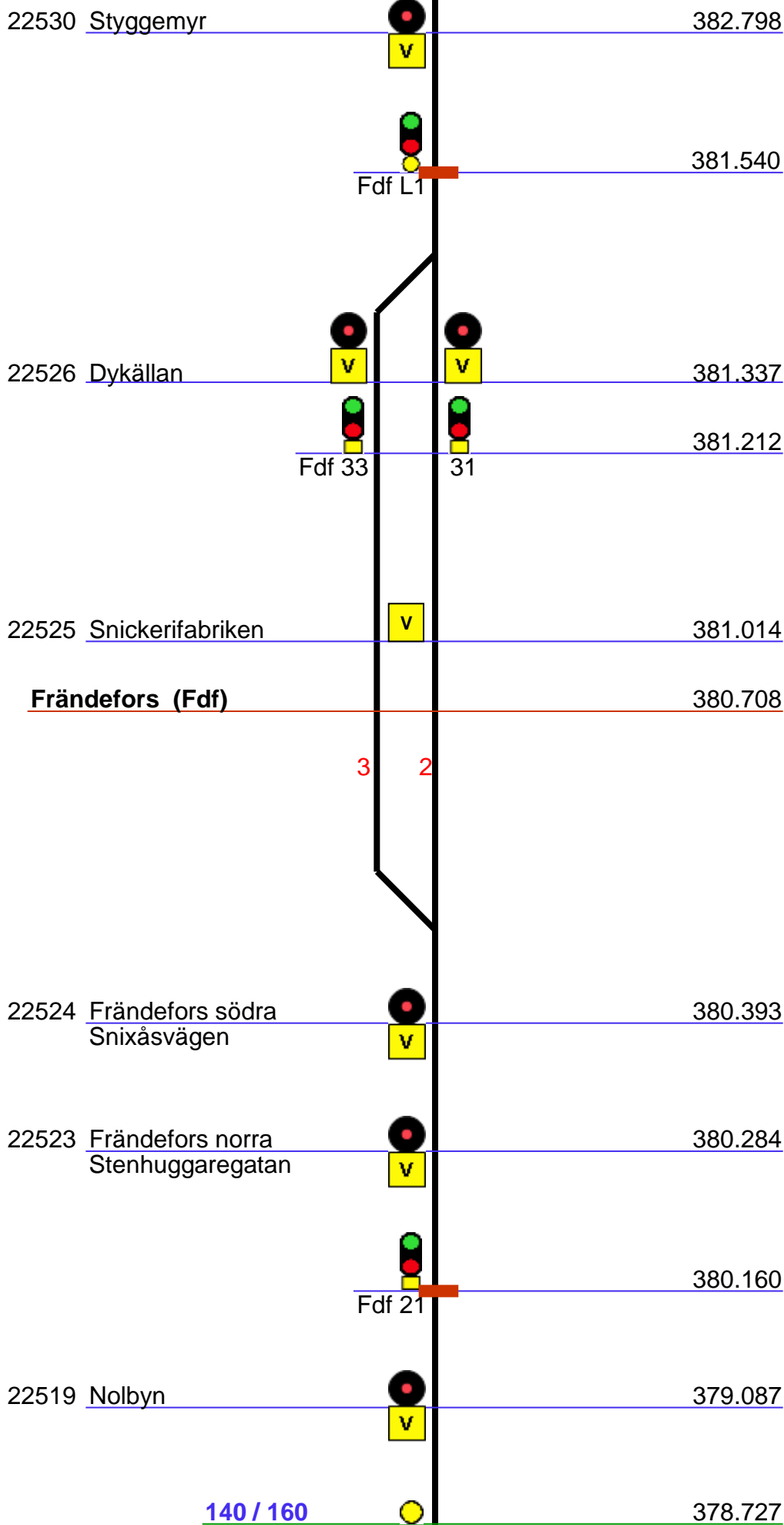
80 / 100  
Geoteknisk orsak

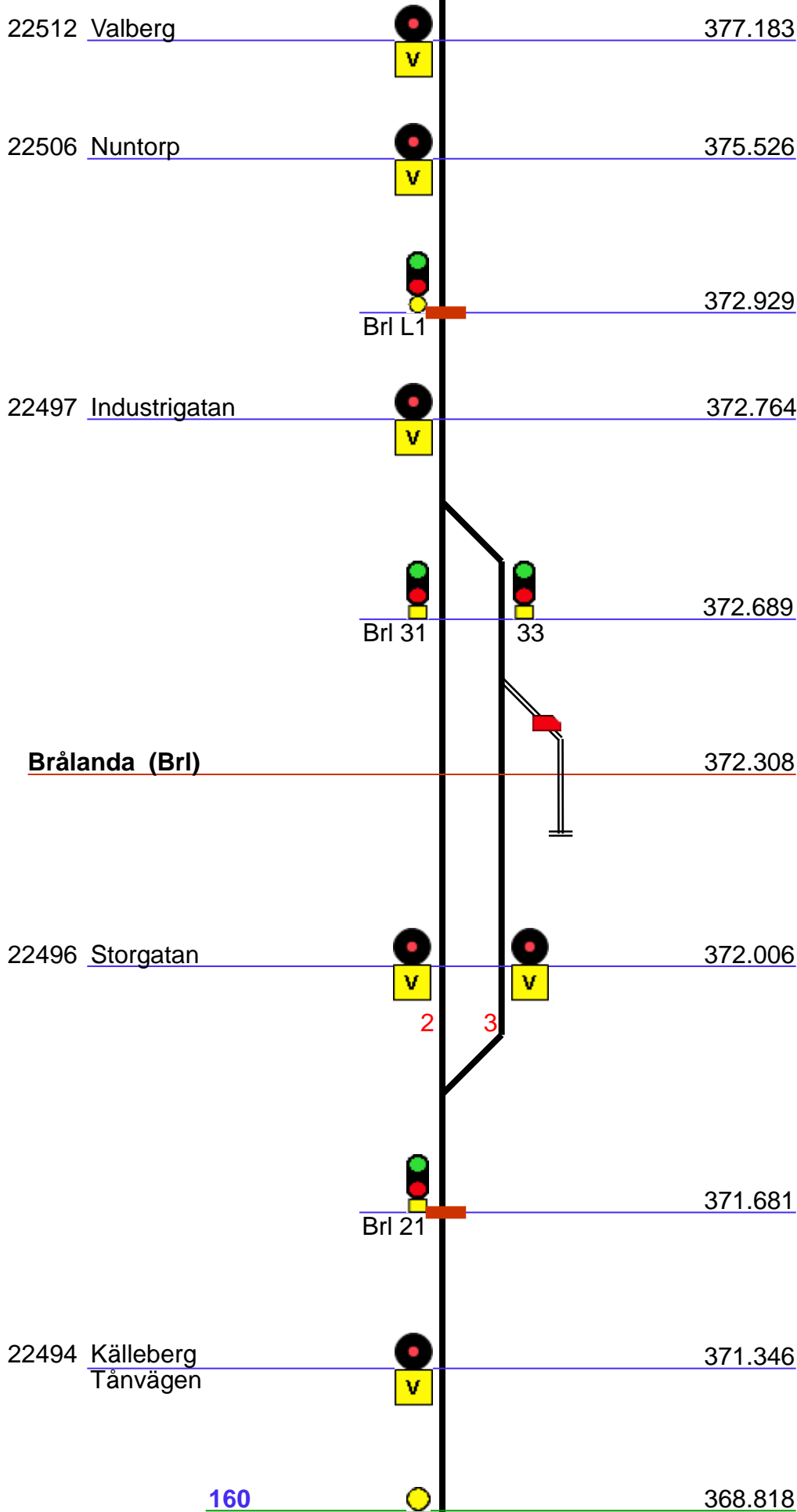
395.412

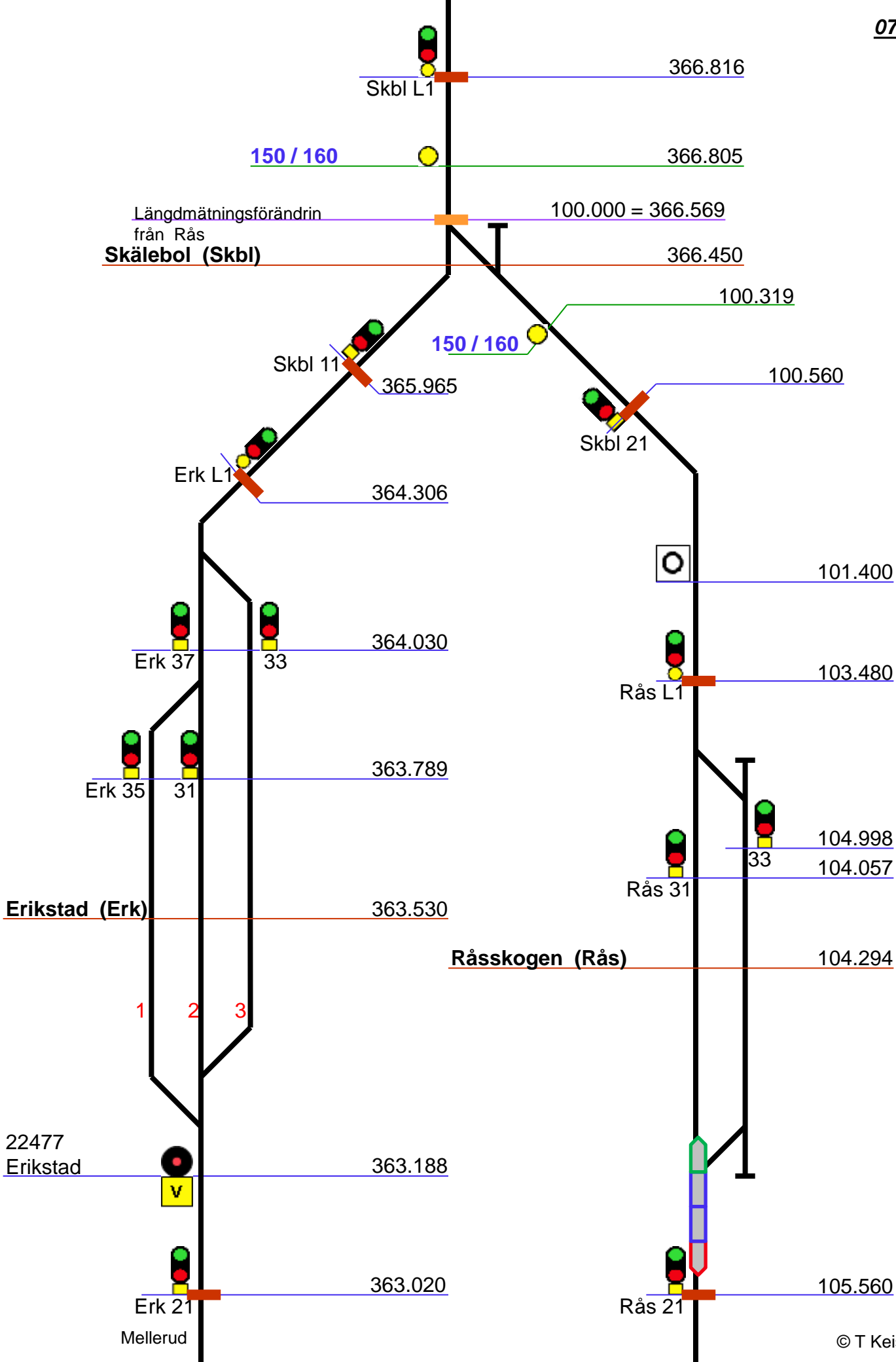
Öx 21

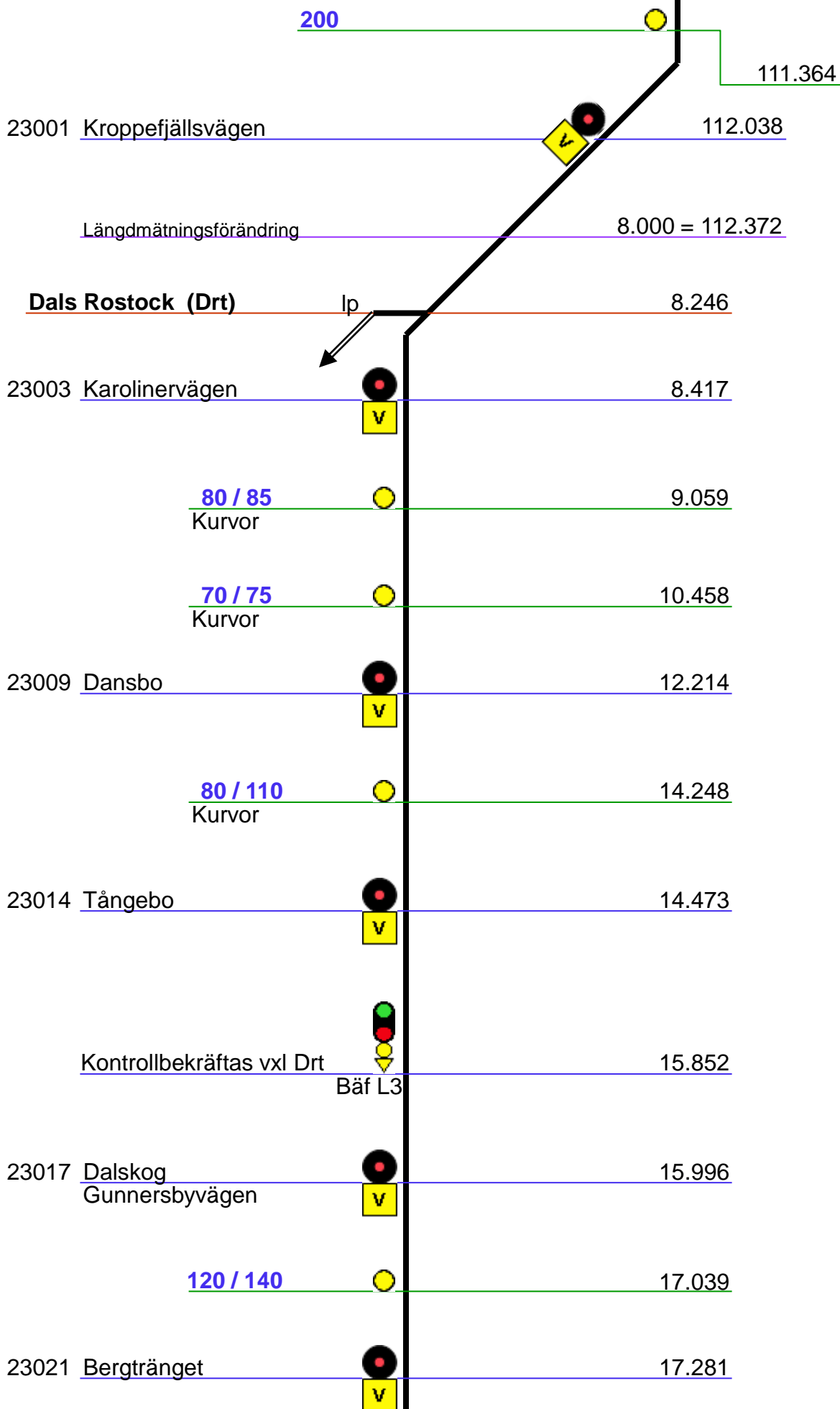
395.245

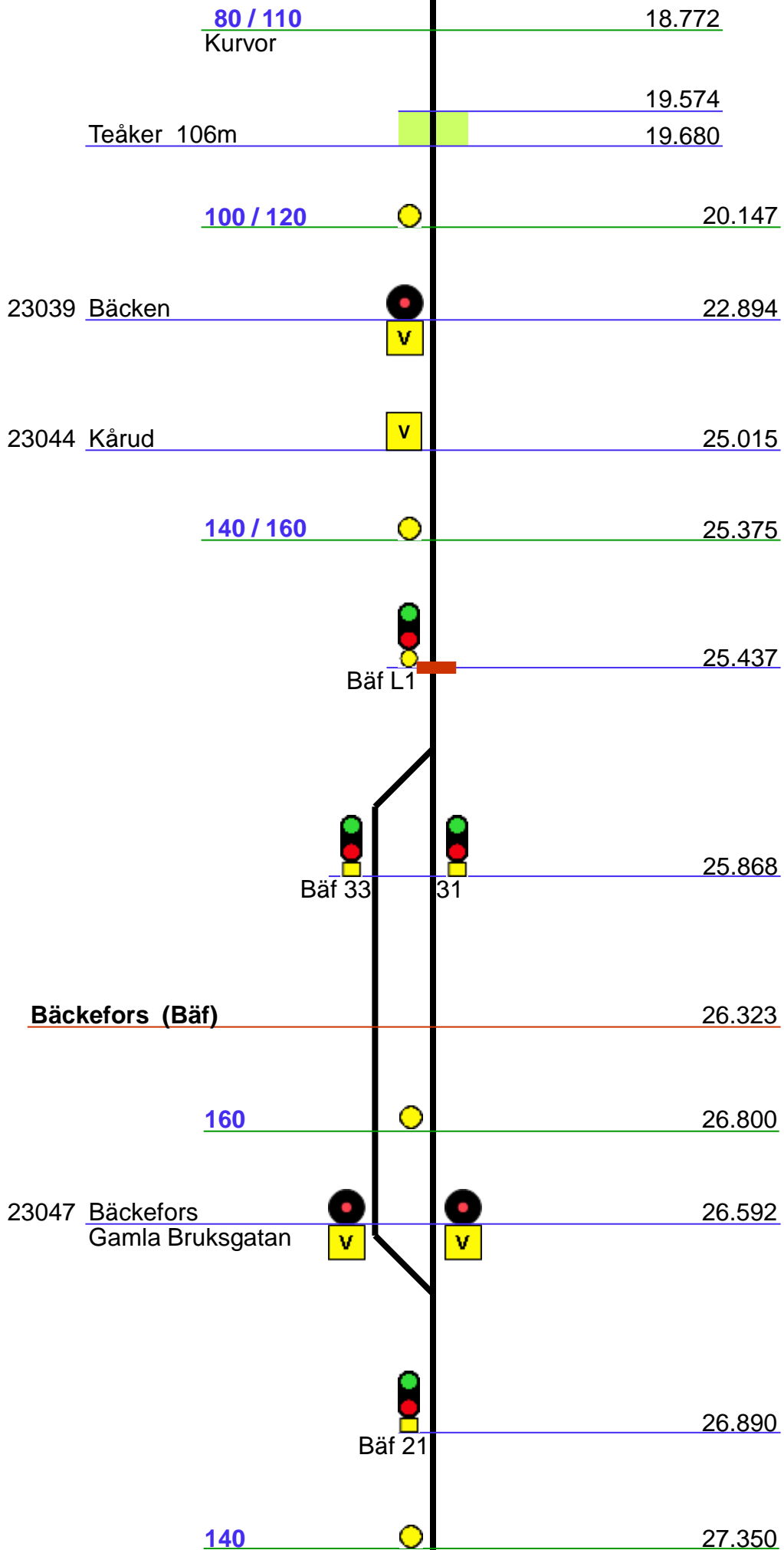


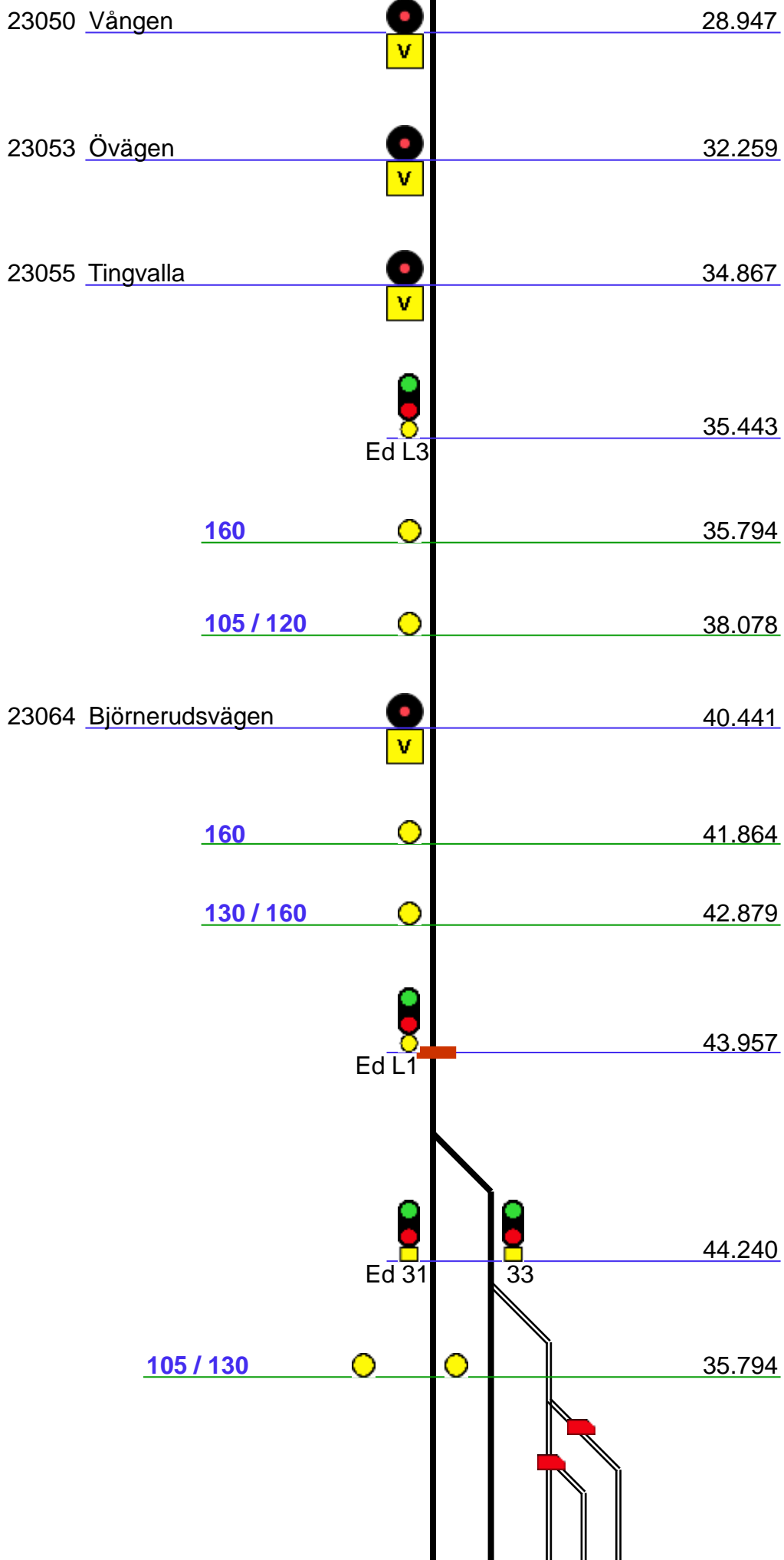




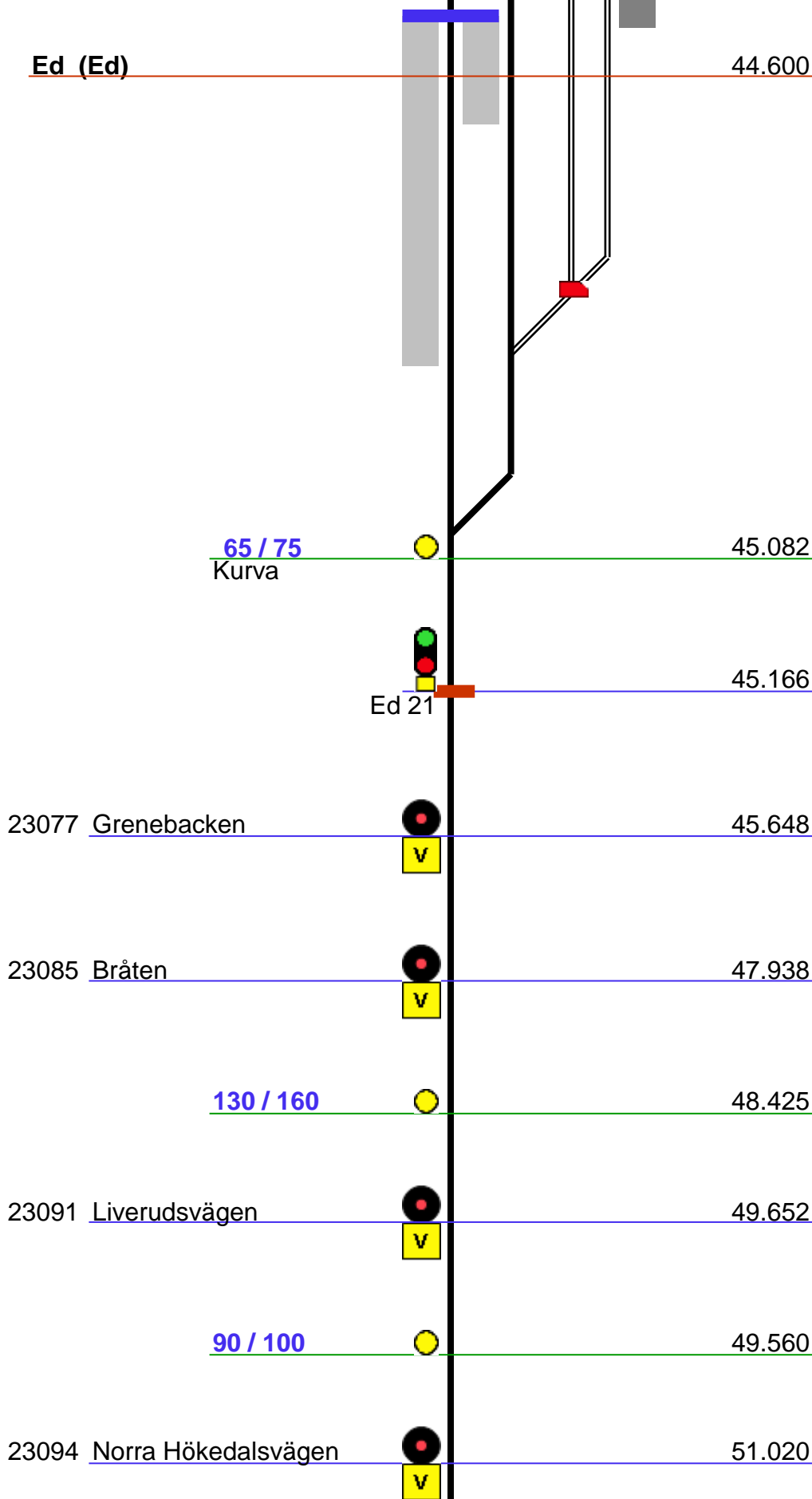


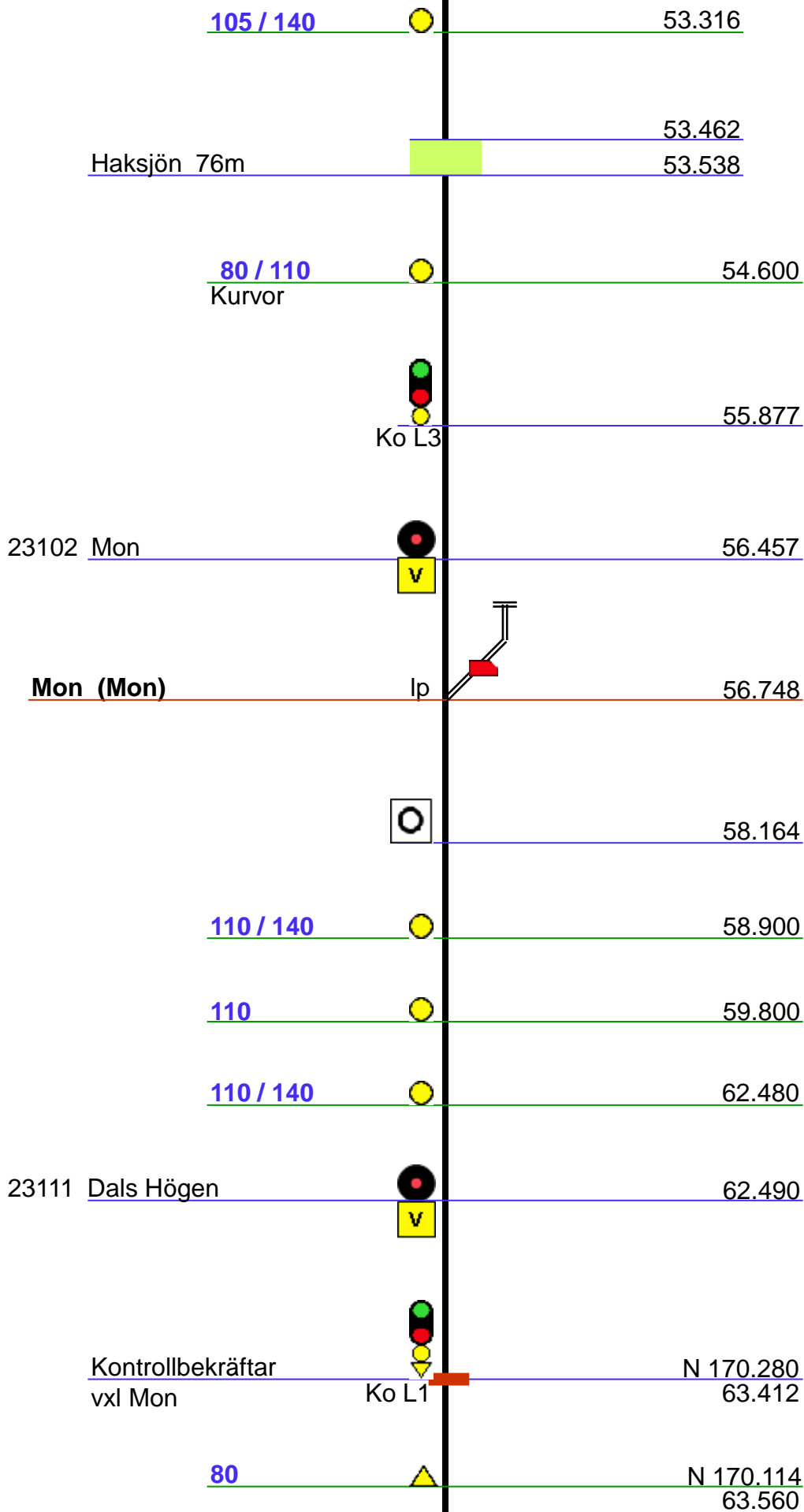












Göteborg TC

Riksgräns

63.575

01

N 170.118

55

N 167.787



M 473 Ko

O 473 Ko

N 168.667

Kornsjö



N 169.201

Kornsjö (Ko)

W1

W3

W5

N 169.120

70

N 168.005

Norsk TC

© T Keis