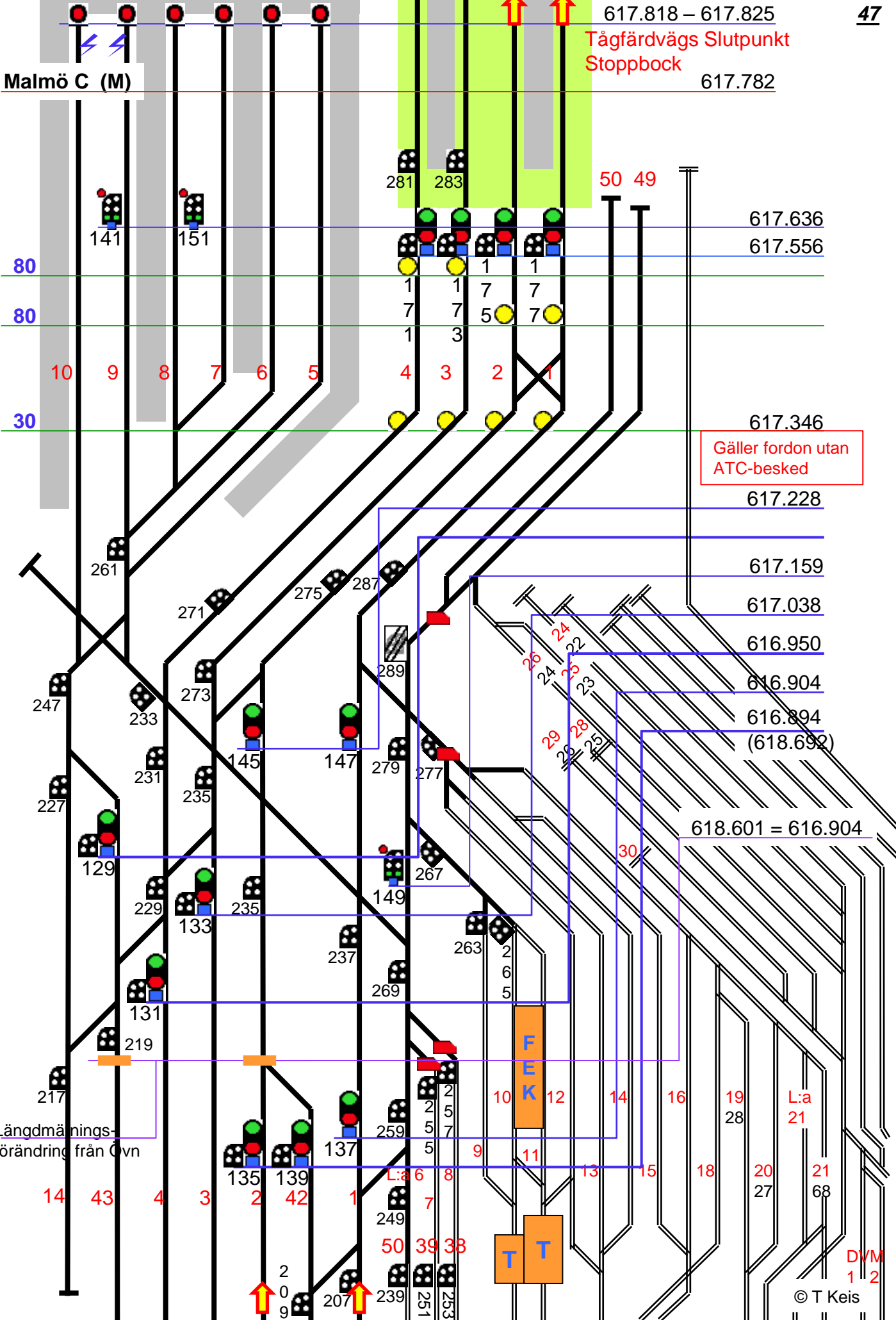


617.818 – 617.825

Tågfärdvägs Slutpunkt
Stoppsbock

617.782

Malmö C (M)



Gäller fordon utan
ATC-besked

617.346

617.228

617.159

617.038

616.950

616.904

616.894

(618.692)

618.601 = 616.904

L:a

21

20

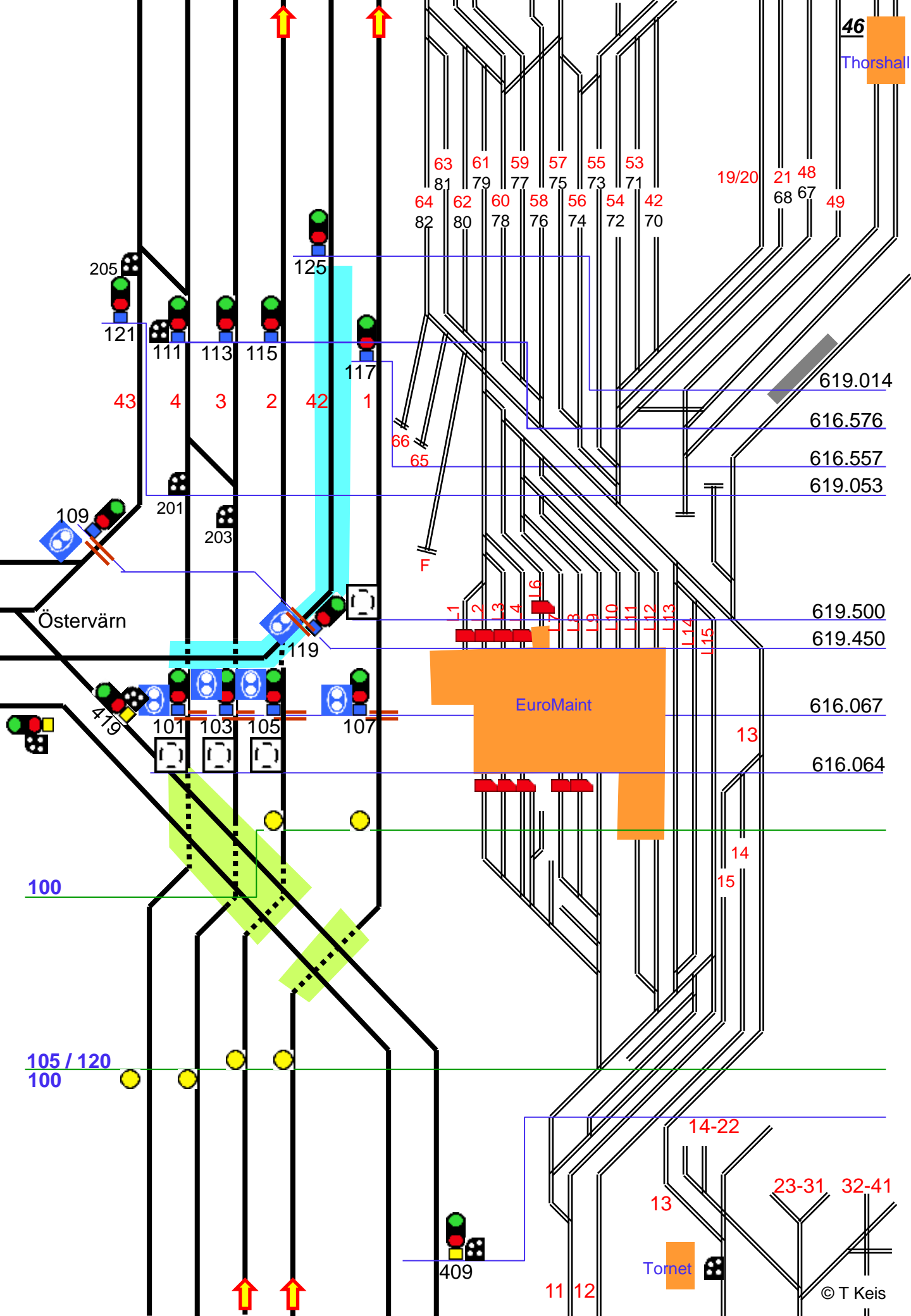
27

21

68

DVM
1 2

© T Keis



46

Thorshall

63 61 59 57 55 53
 81 79 77 75 73 71
 64 62 60 58 56 54 42
 82 80 78 76 74 72 70

19/20 21 48
 68 67 49

619.014
 616.576
 616.557
 619.053

1 2 3 4 16
 17 18 19 110 111 112 113 114 115

619.500
 619.450
 616.067
 616.064

EuroMaint

13

14
 15

100

105 / 120
 100

14-22

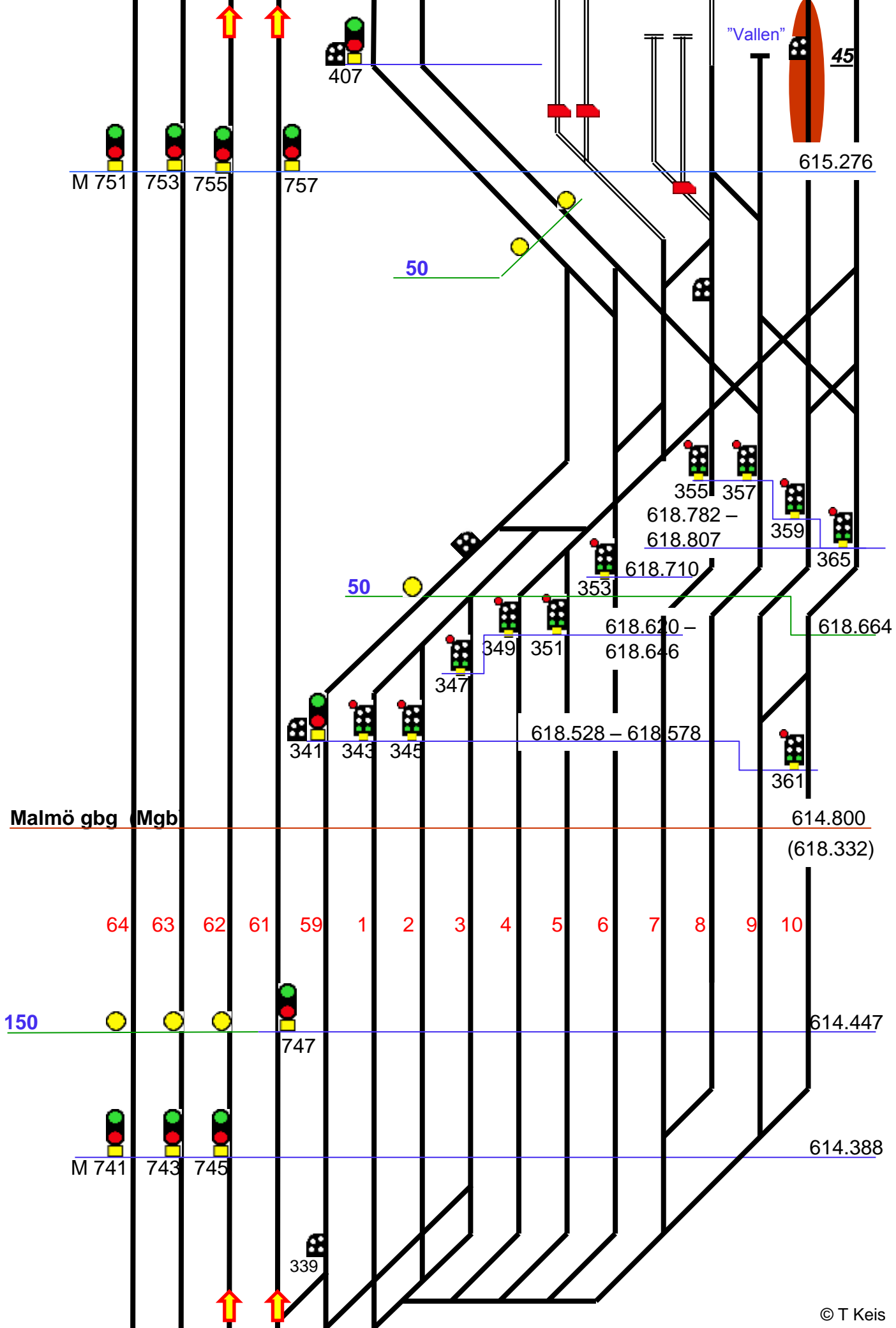
13

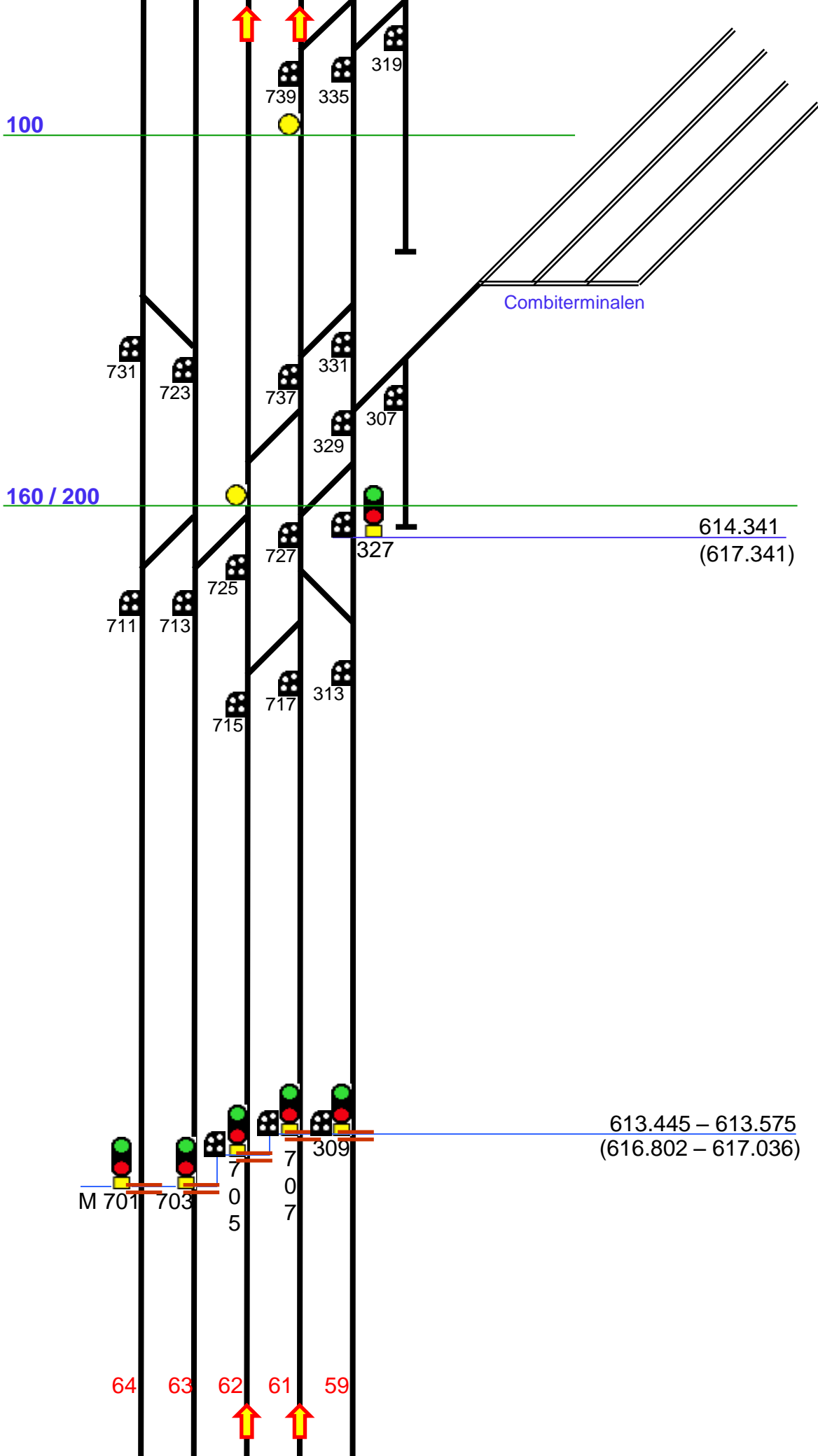
23-31 32-41

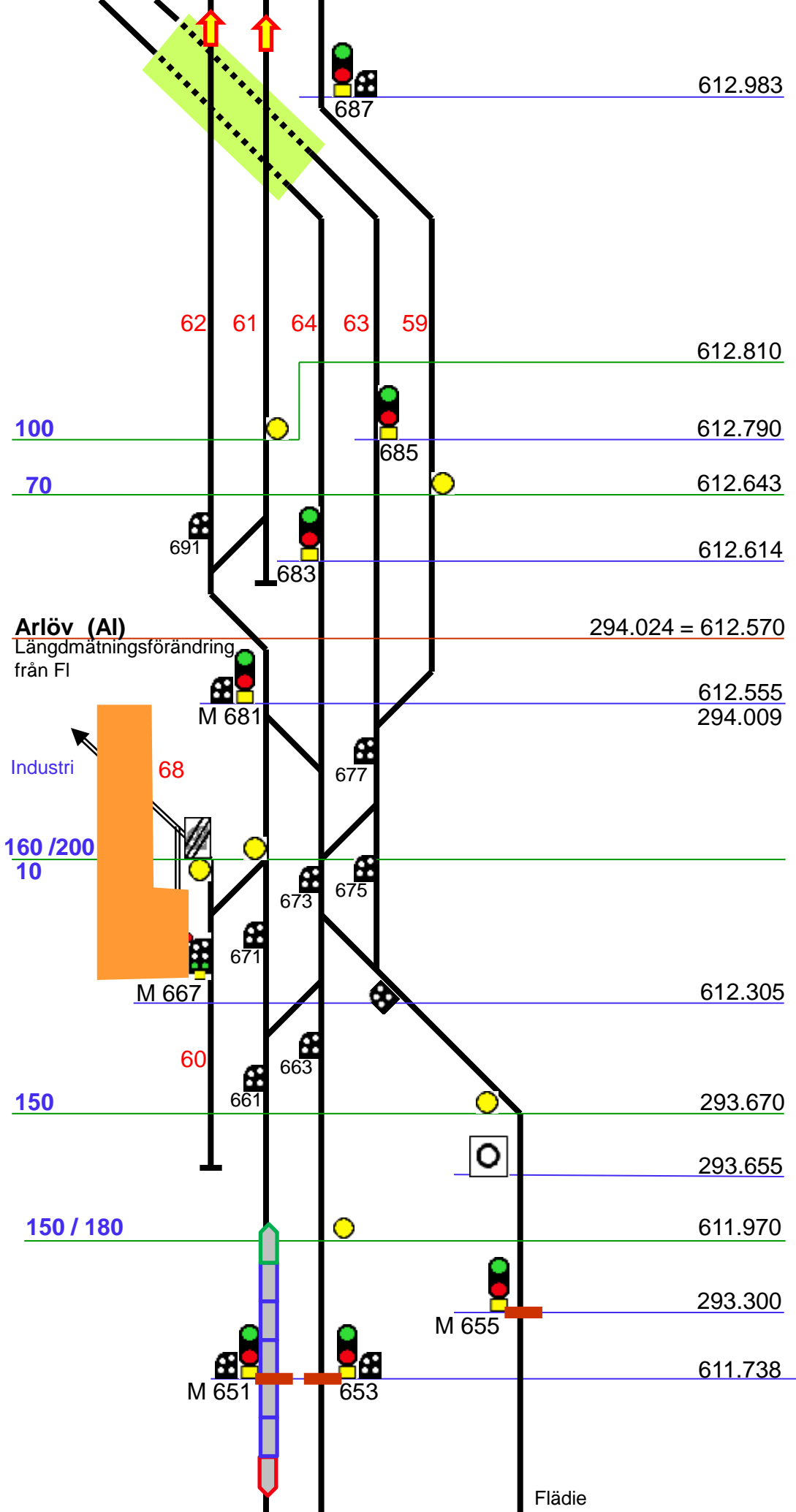
Torner

11 12

© T Keis







Burlöv (Blv) hp 611.278

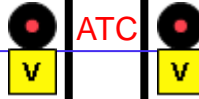
610.655

U5
Åkn N5

609.570

Åkn N3 U3

10350 Alnarpsvägen ATC 609.240



Åkarp (Åk) hp 608.678

608.520

Åkn N1 U1

Åkarps Norra (Åkn) 608.200

607.884

Åkn 21 51

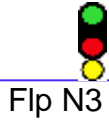
606.866

Flp N5 U5

Hjärup (Hjp)

hp

606.214



Flp N3



U3

605.715



604.860



Flp N1



U1

604.680

HIS 144



Flackarp (Flp)

604.528



Flp 21



51

604.200



Lu N3



U3

603.178



602.220



Lu N1



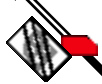
U1

602.100



602.100

Industri



601.900

160 / 200



161



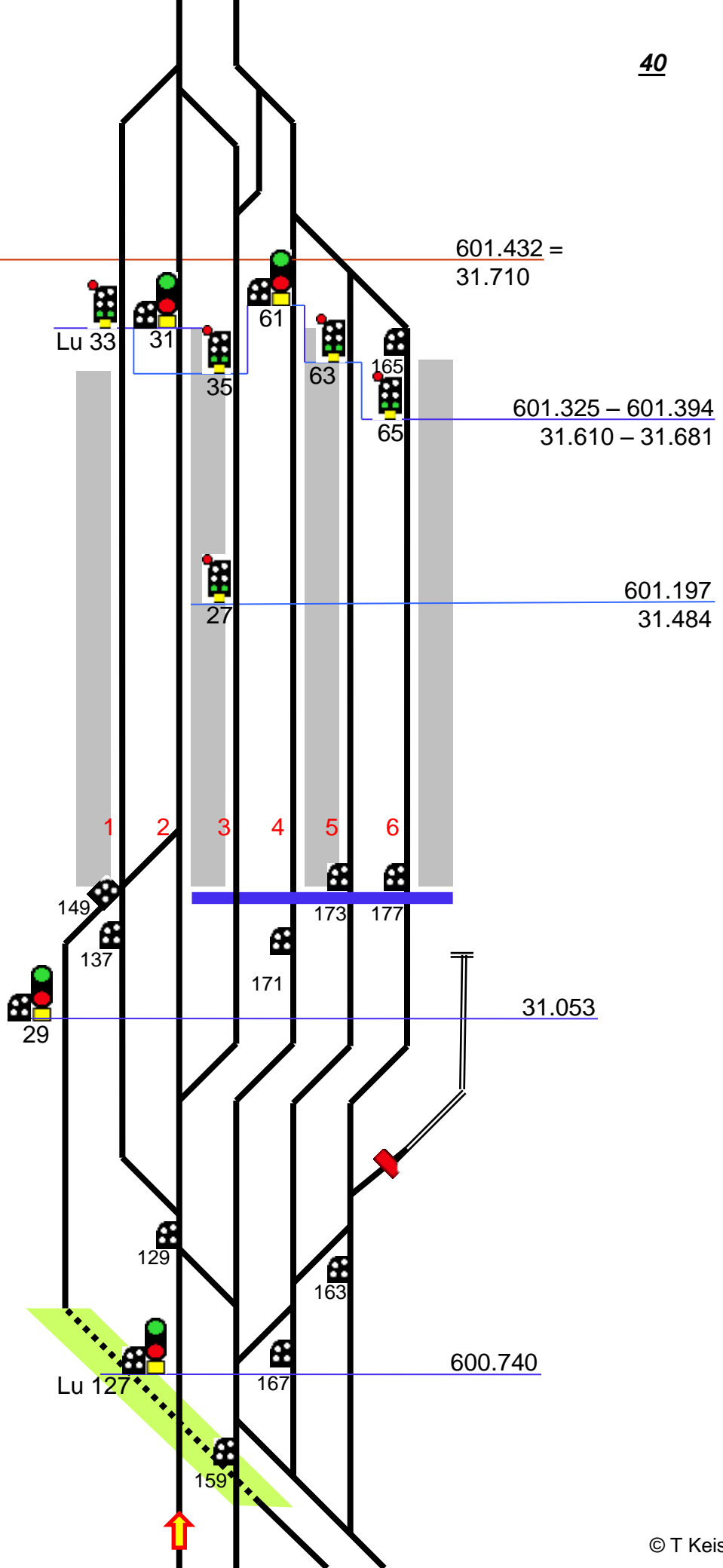
Lu 39

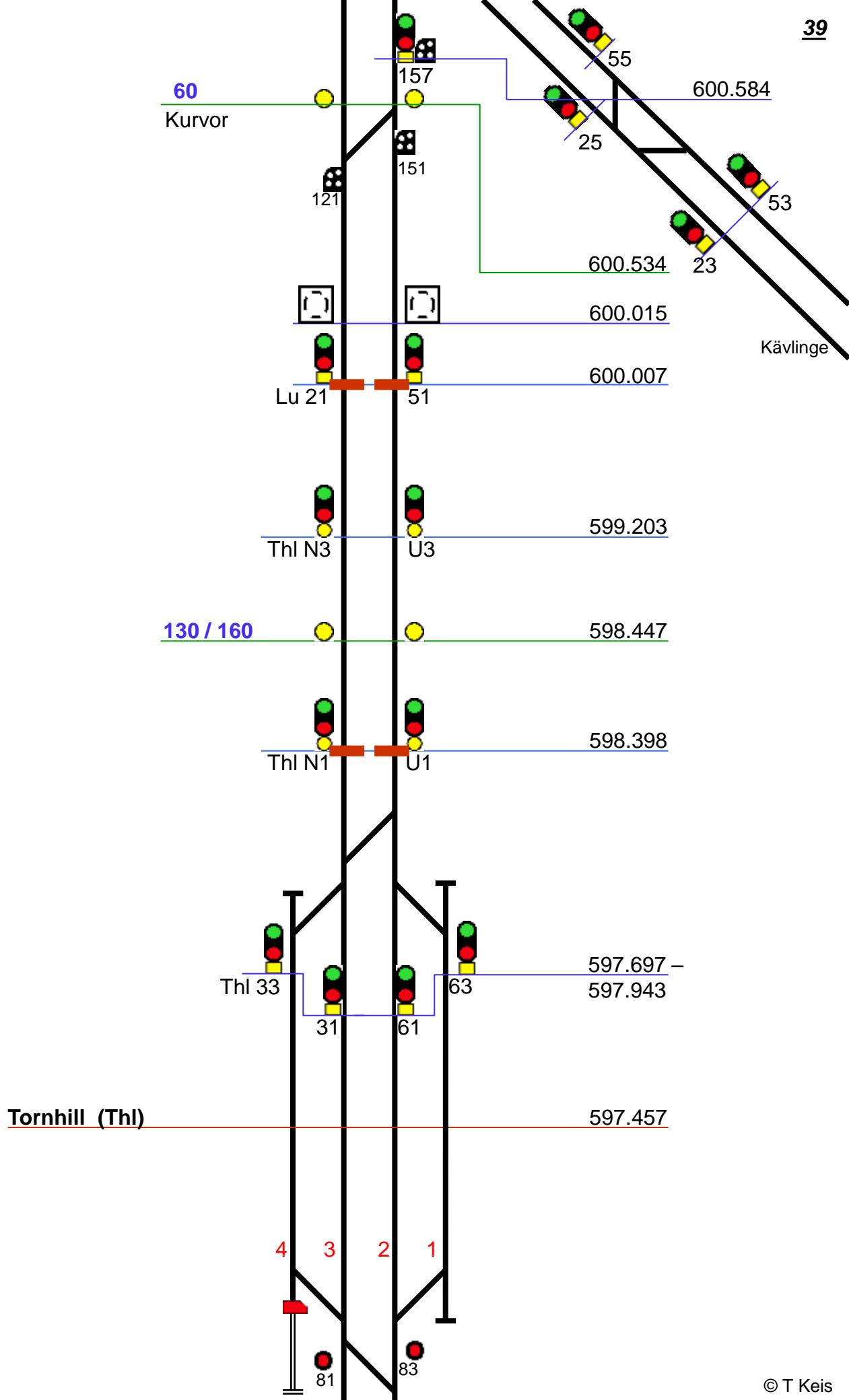


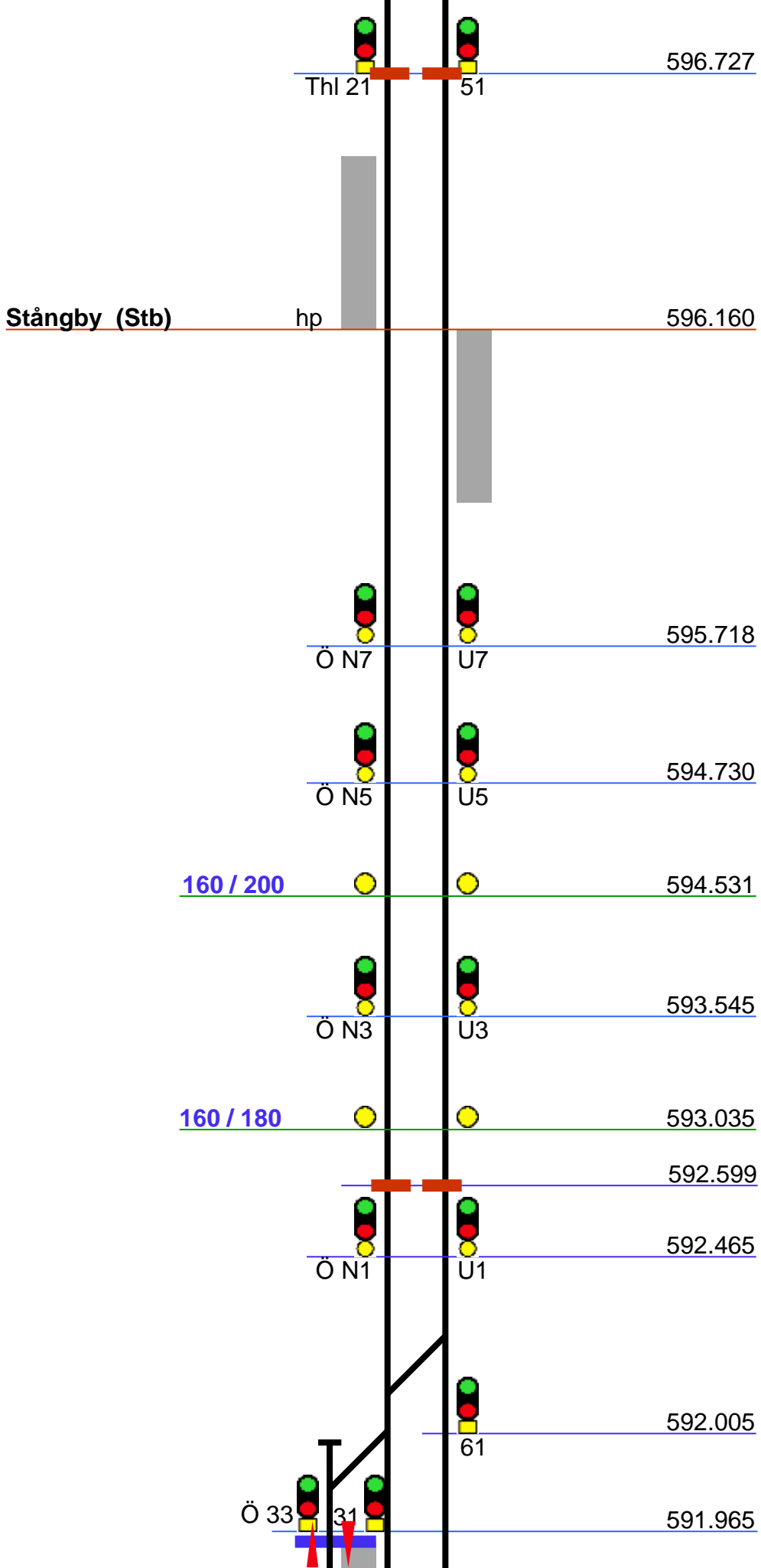
69

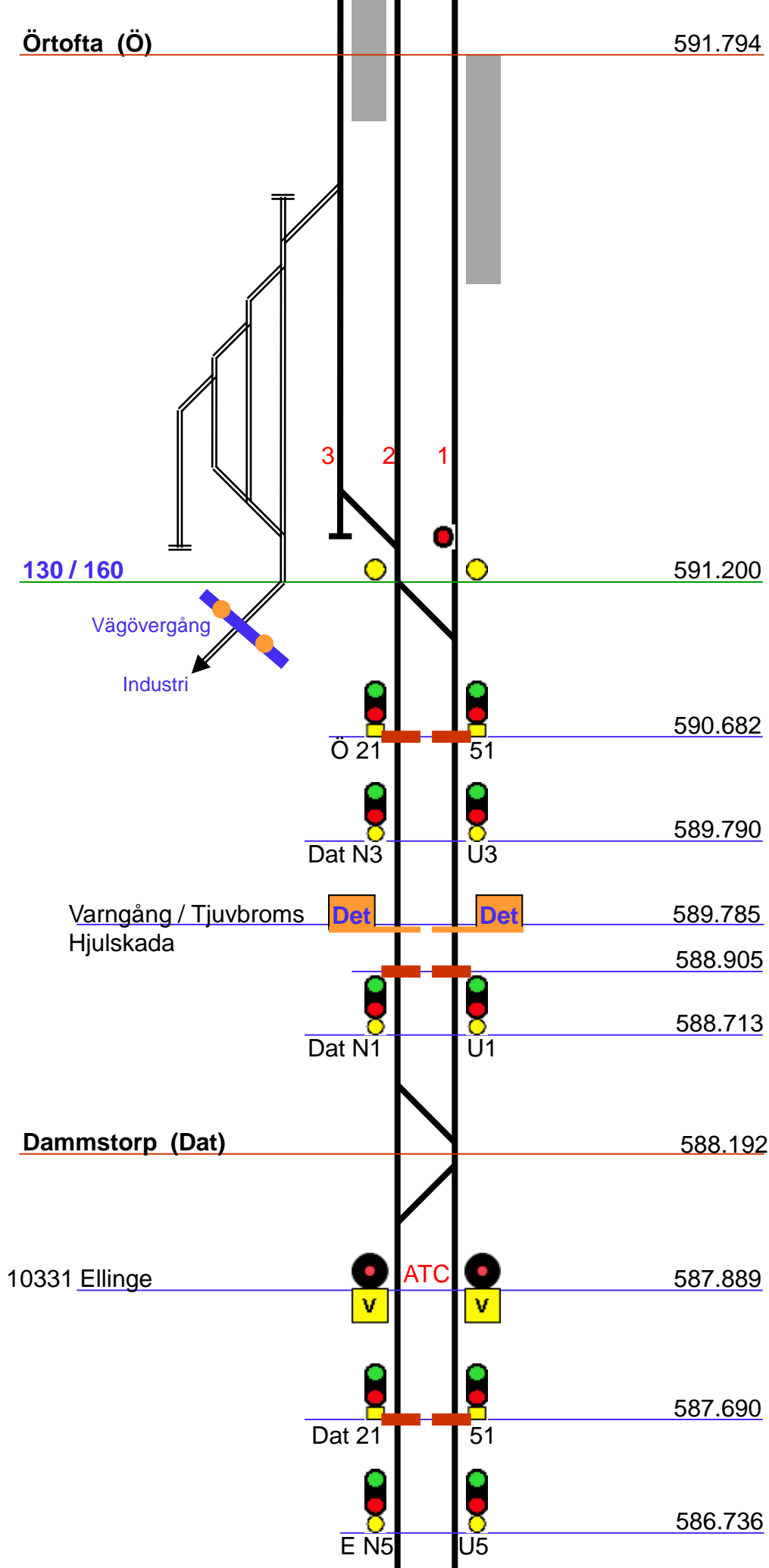
601.644

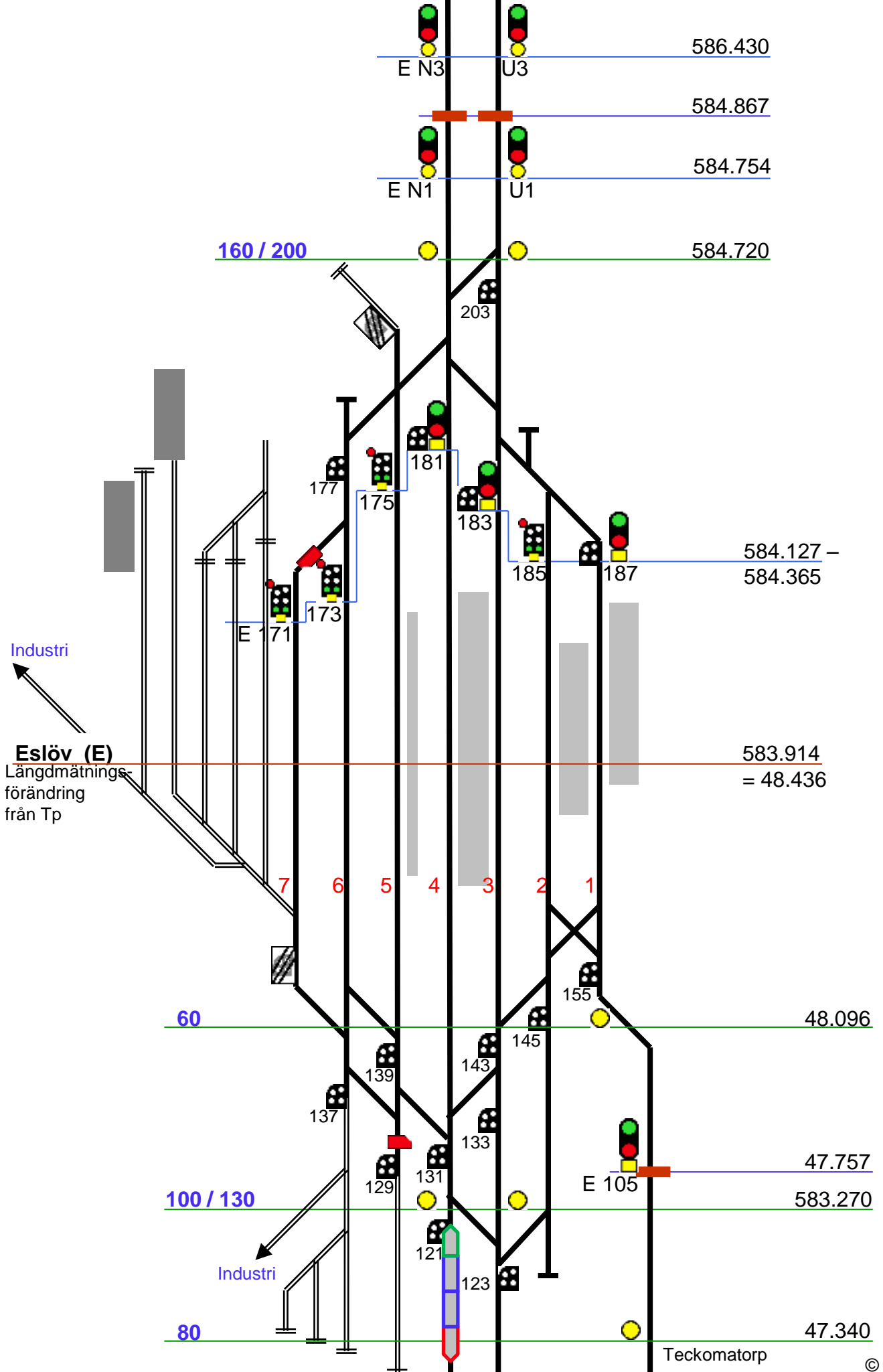
Lund (Lu)
Längdmättnings-
förändring från Kg

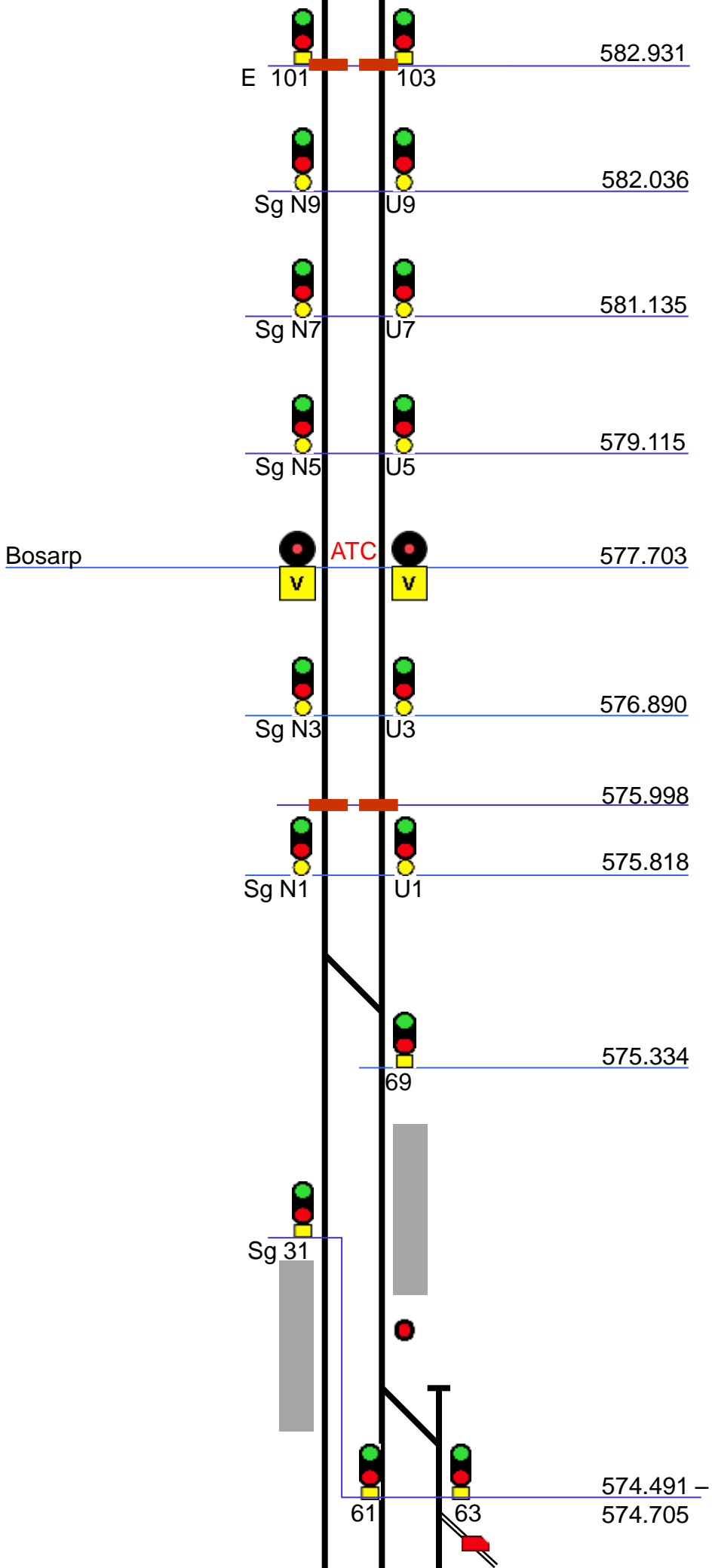









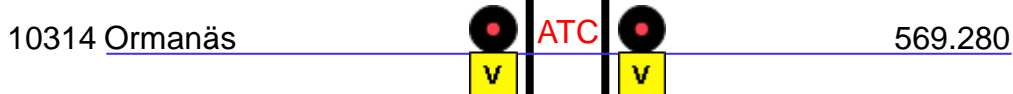
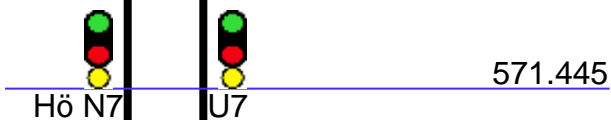
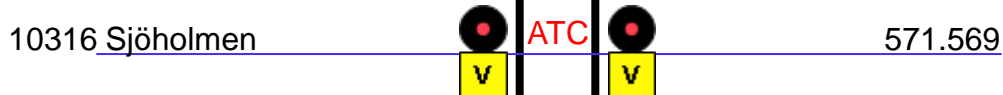


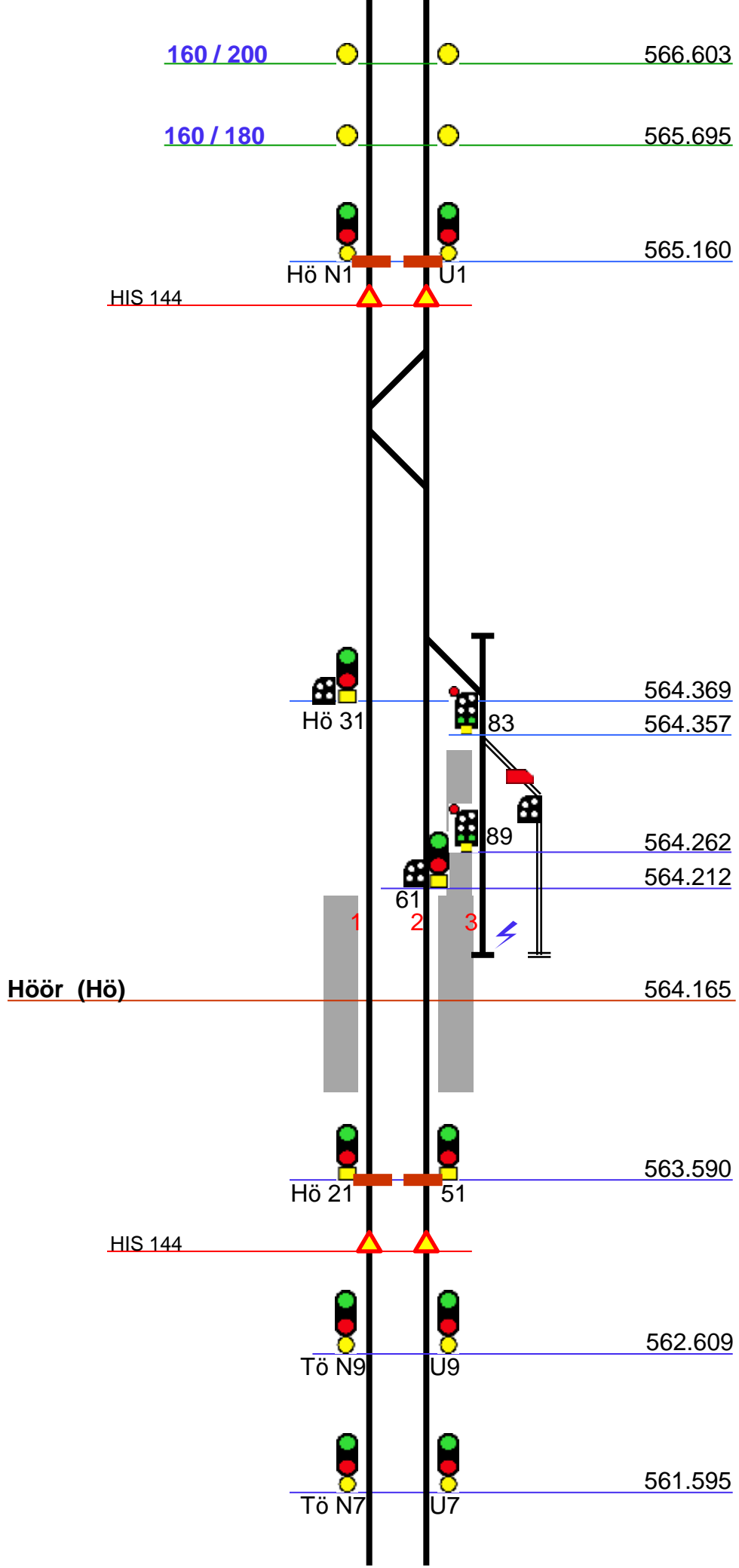


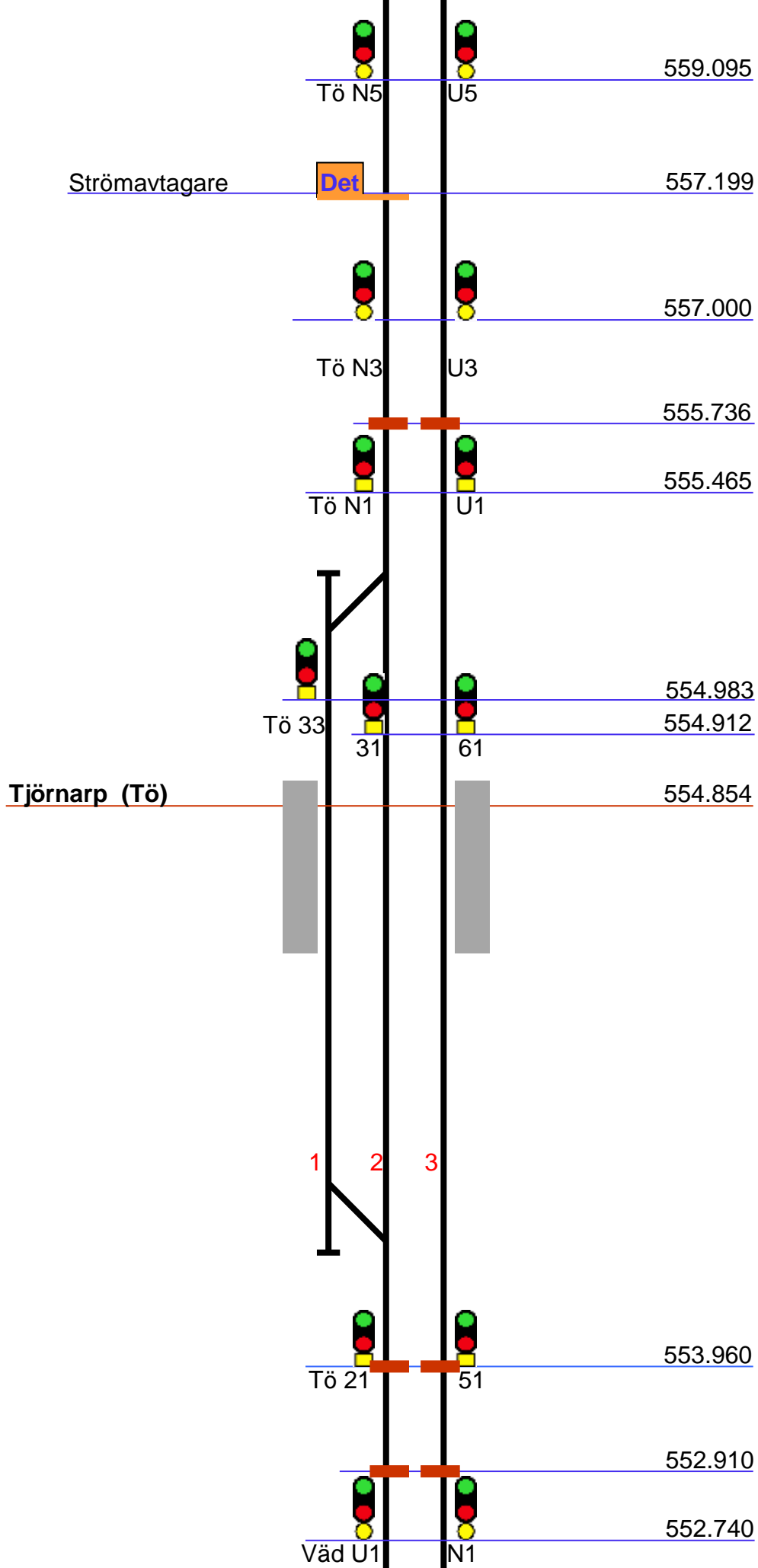
3 2 1

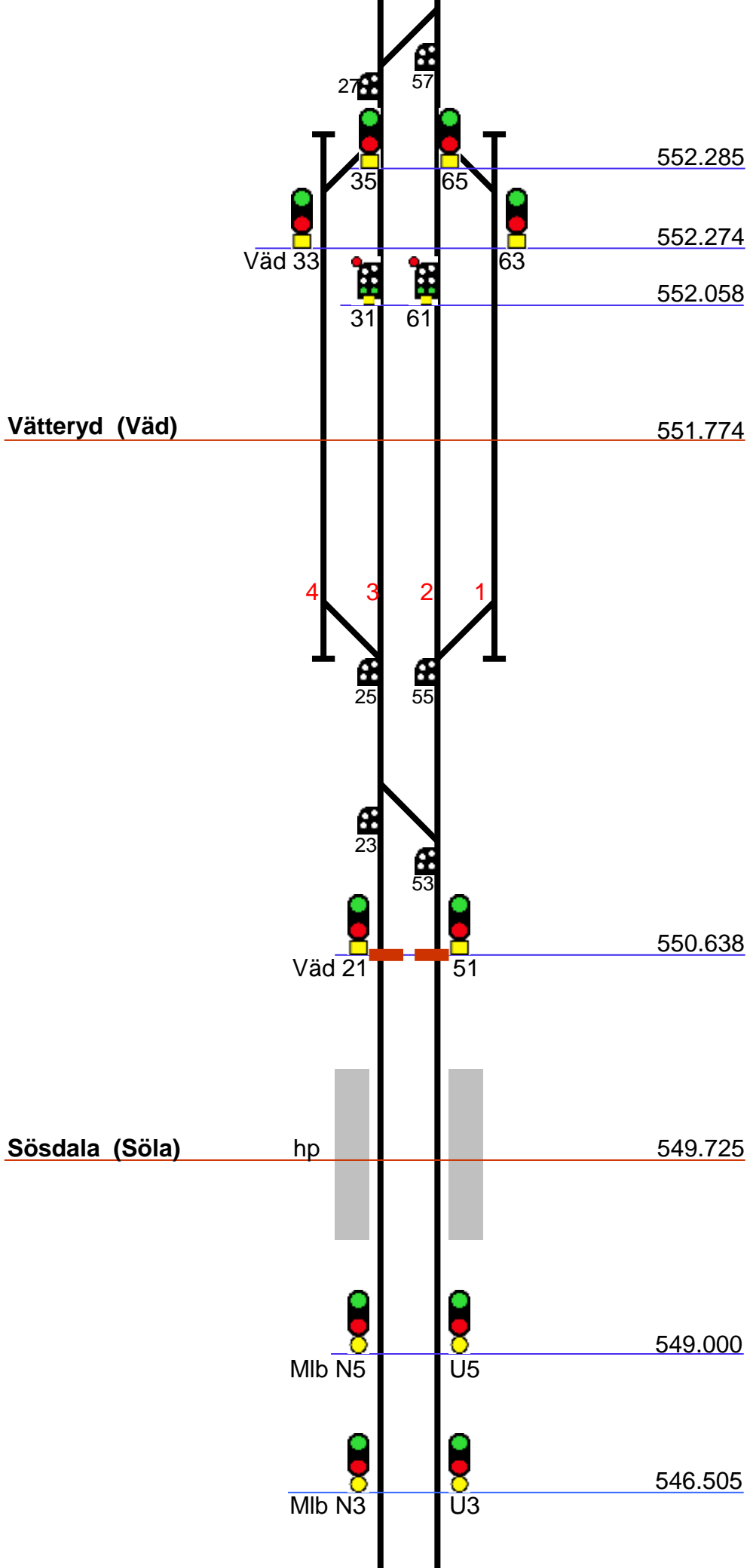


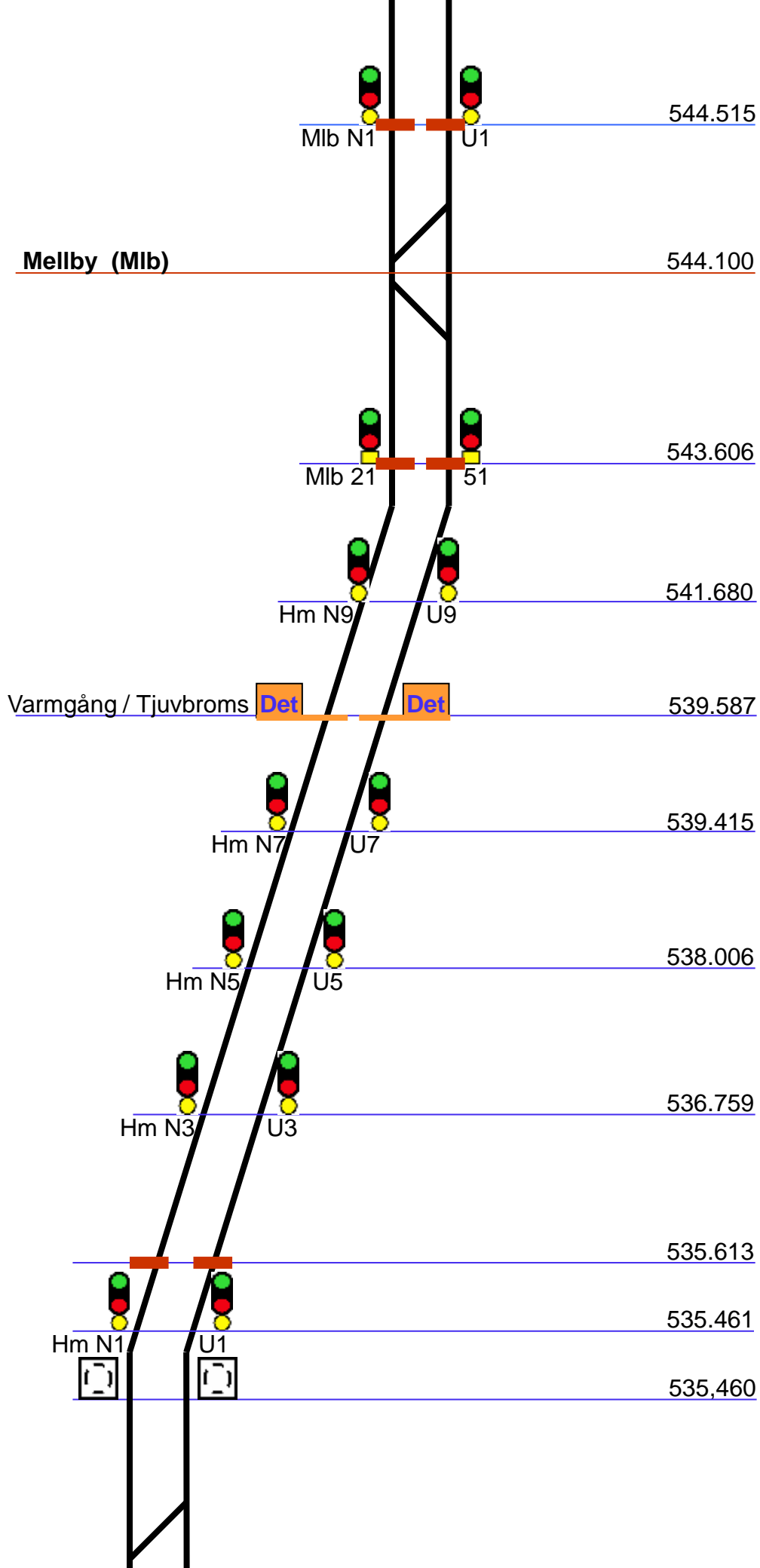
HIS 144

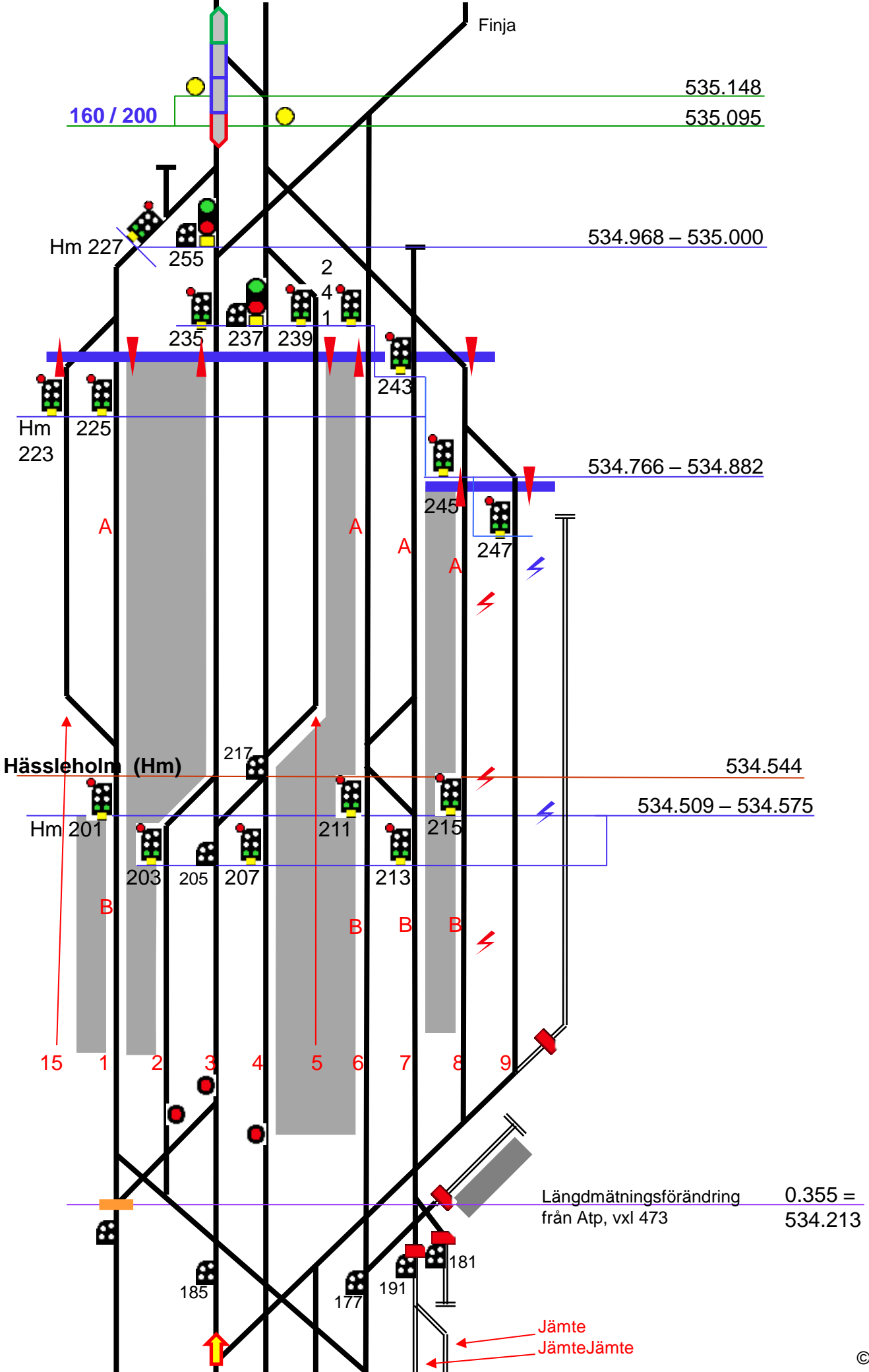


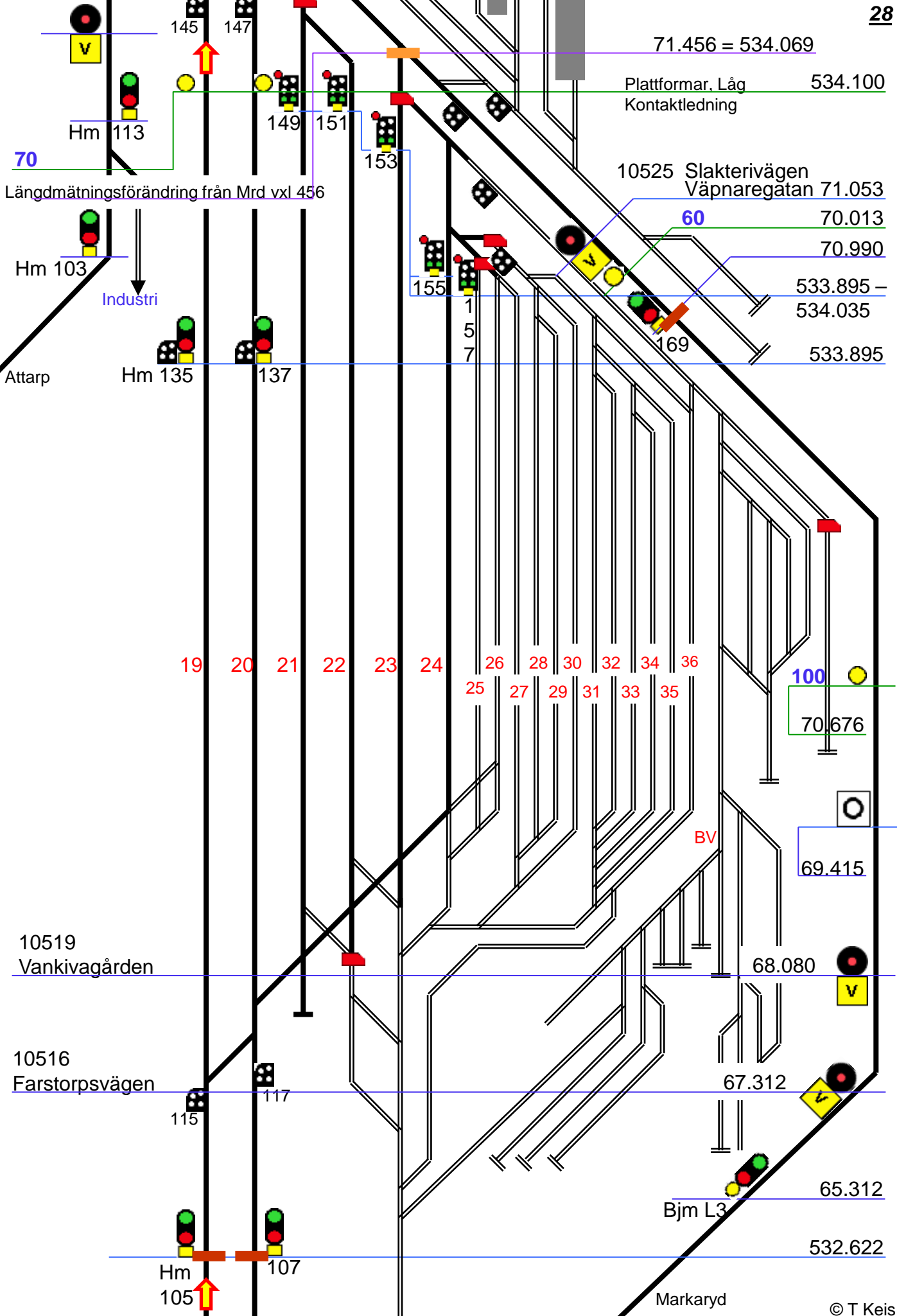












70
Längdmätningförändring från Mrd vxl 456

71.456 = 534.069
Plattformar, Låg 534.100
Kontaktledning

10525 Slakterivägen
Våpnaregatan 71.053
60 70.013
70.990
533.895 -
534.035
533.895

Hm 103
Industri
Attarp
Hm 135
137

19 20 21 22 23 24
25 26 27 28 29 30 31 32 33 34 35 36

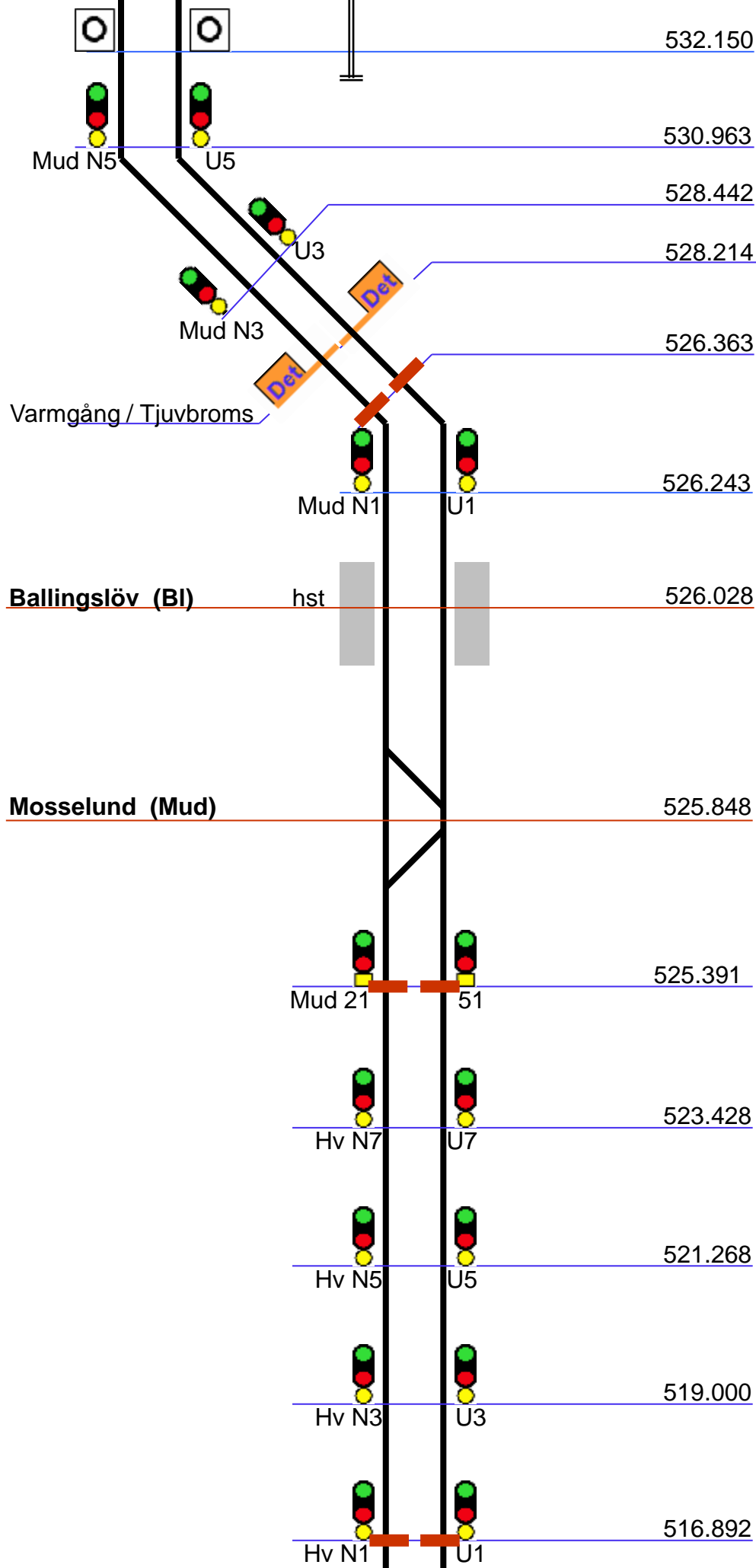
100
70.676
69.415

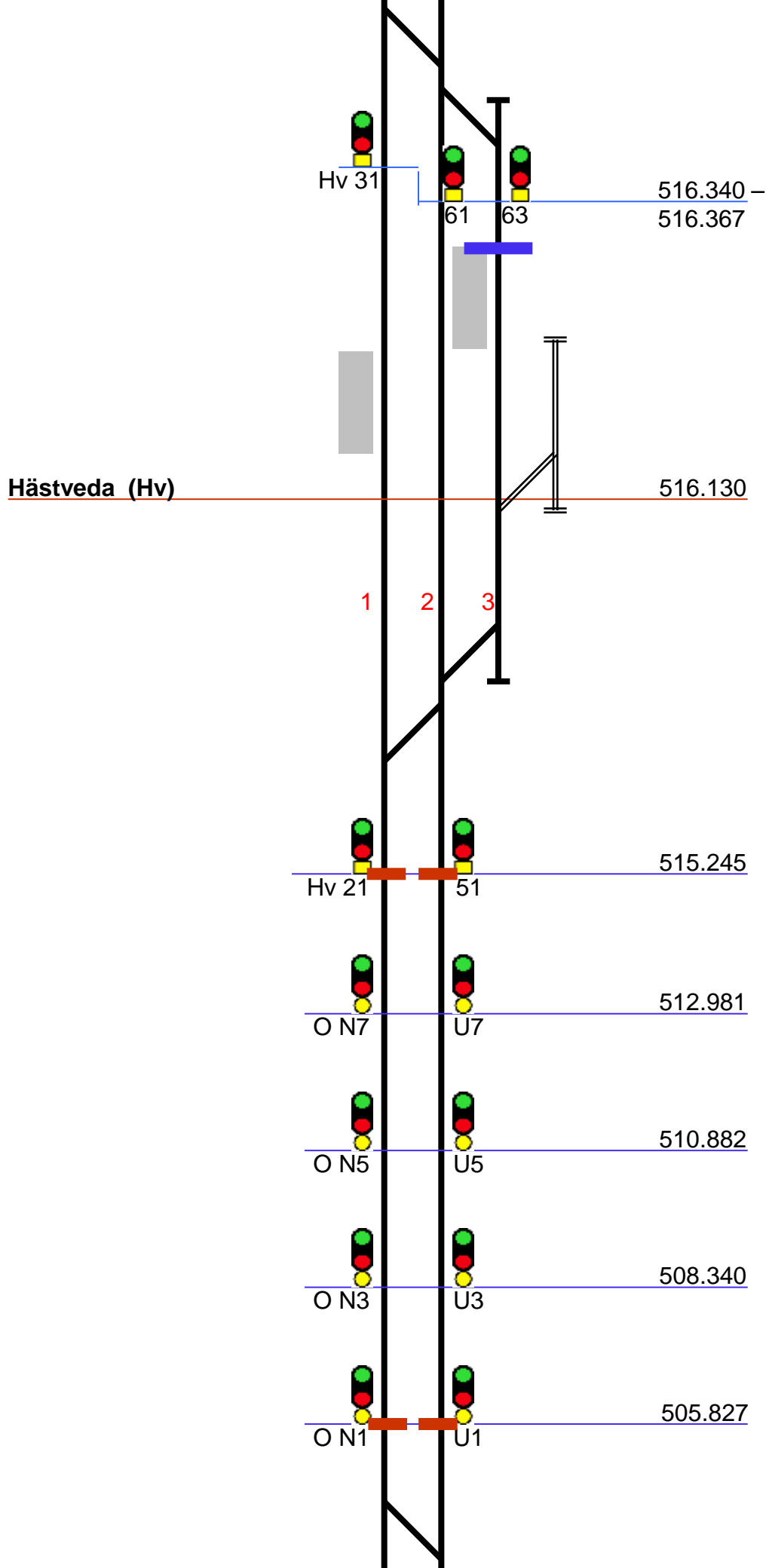
10519
Vankivagården

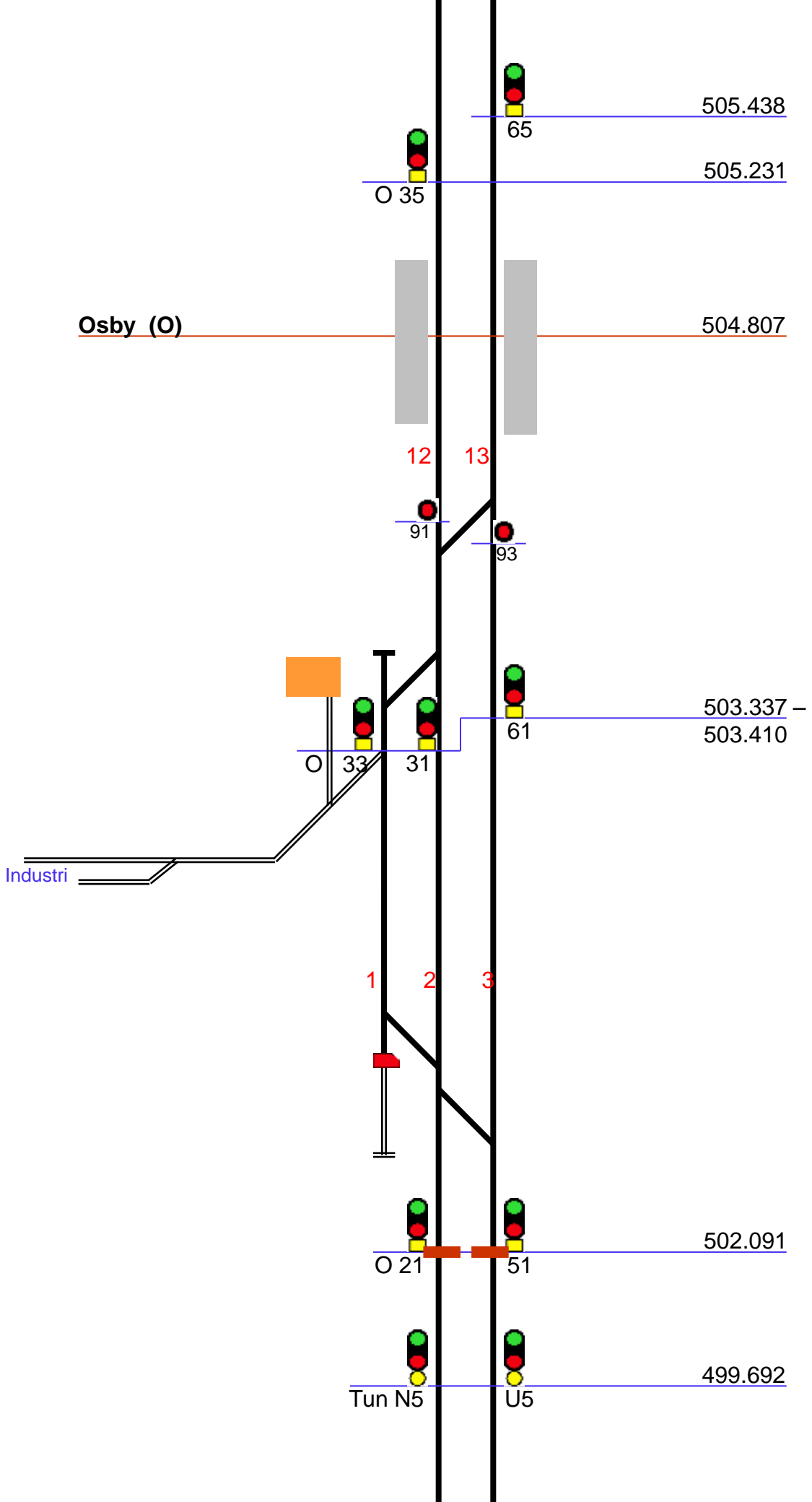
10516
Farstorpsvägen

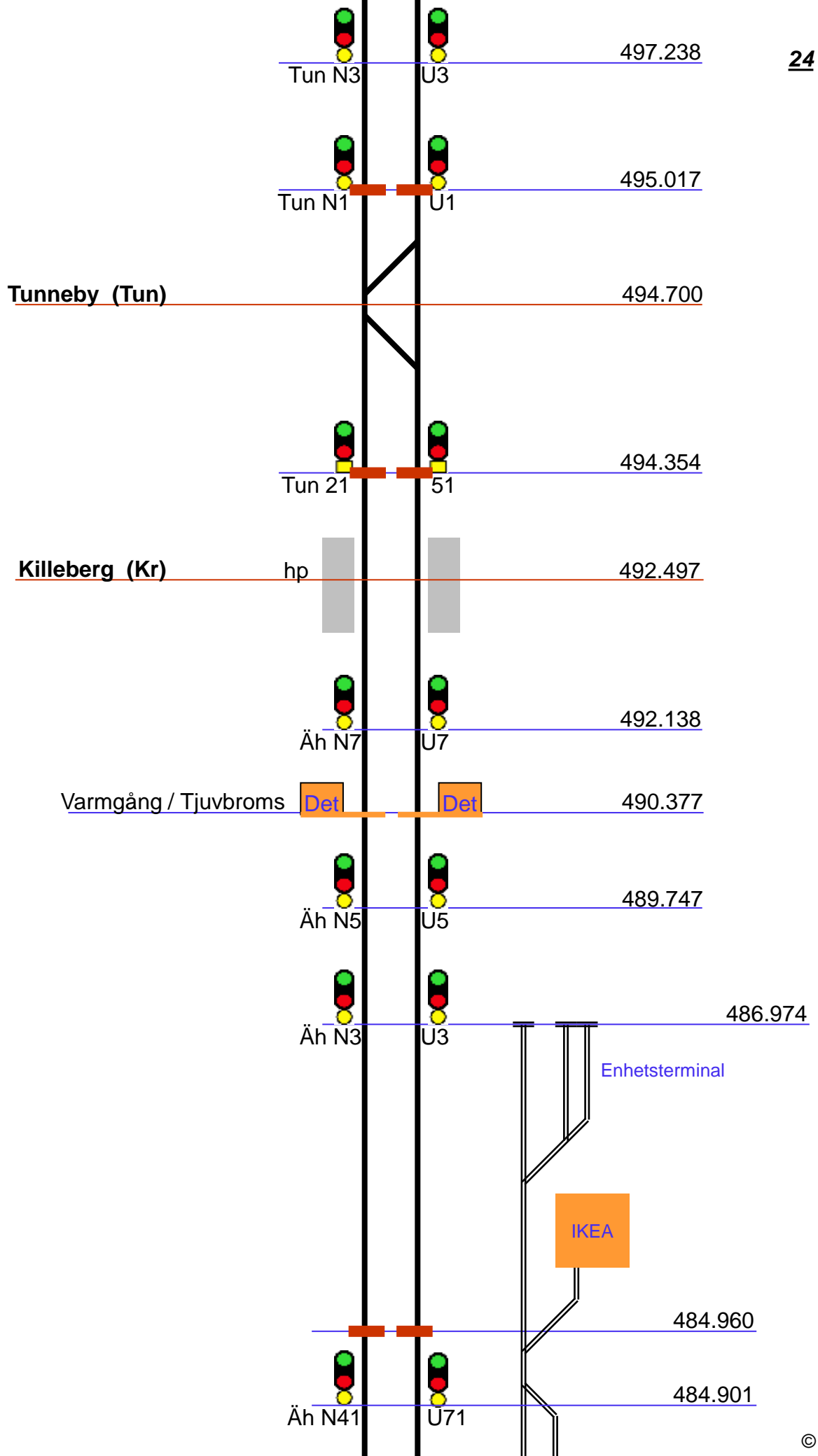
68.080
67.312
65.312
Bjm L3
532.622

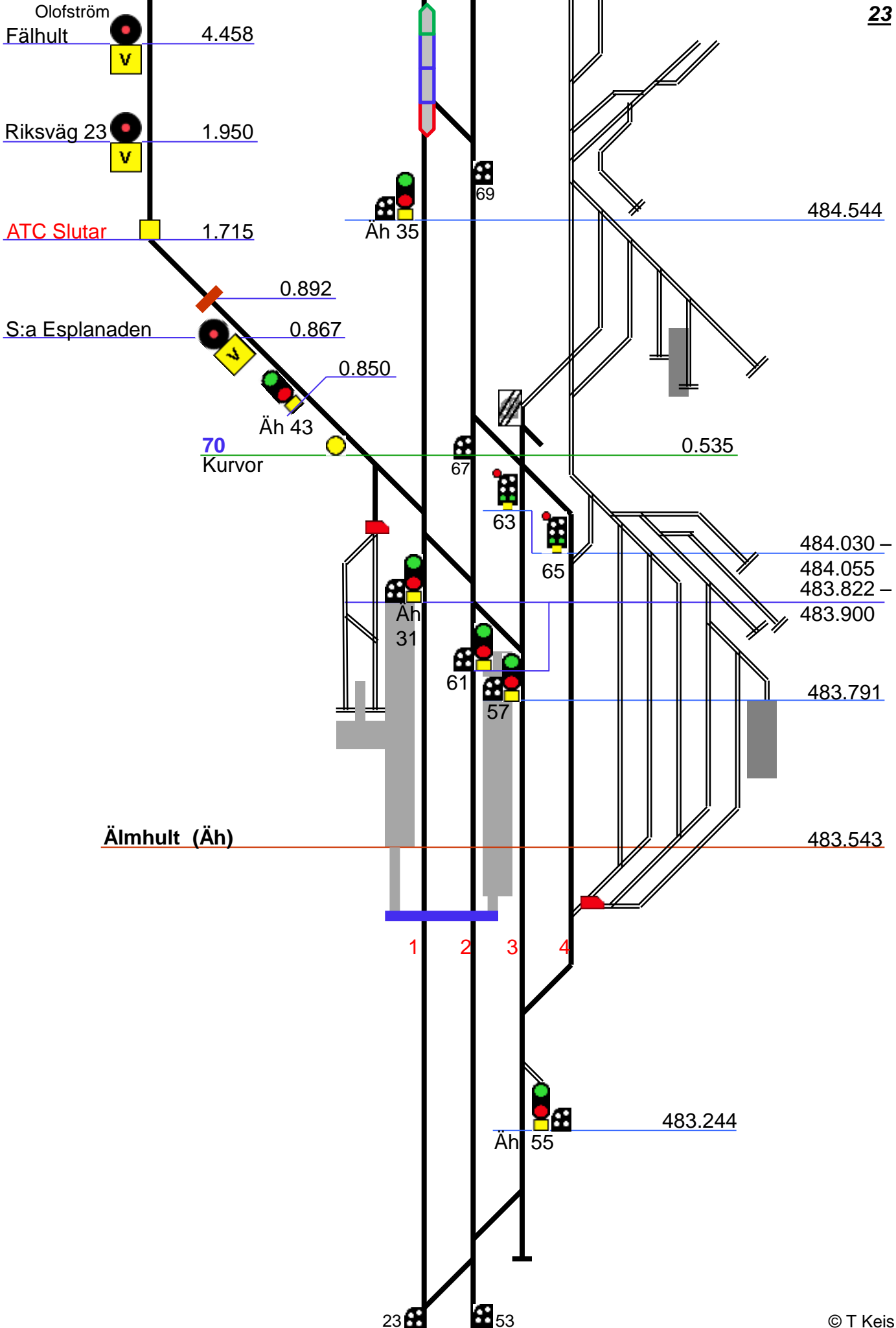
Hm 105
107

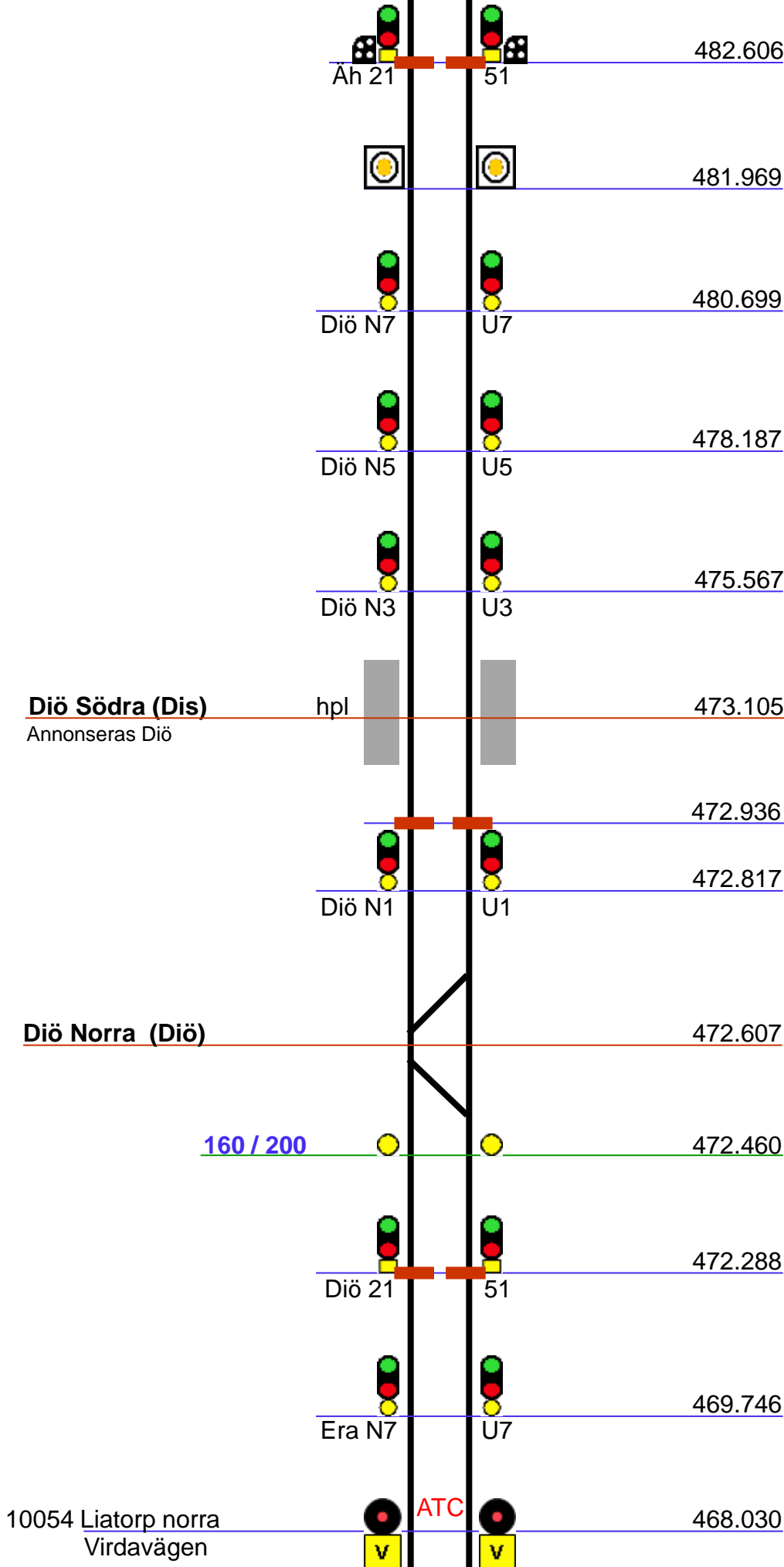


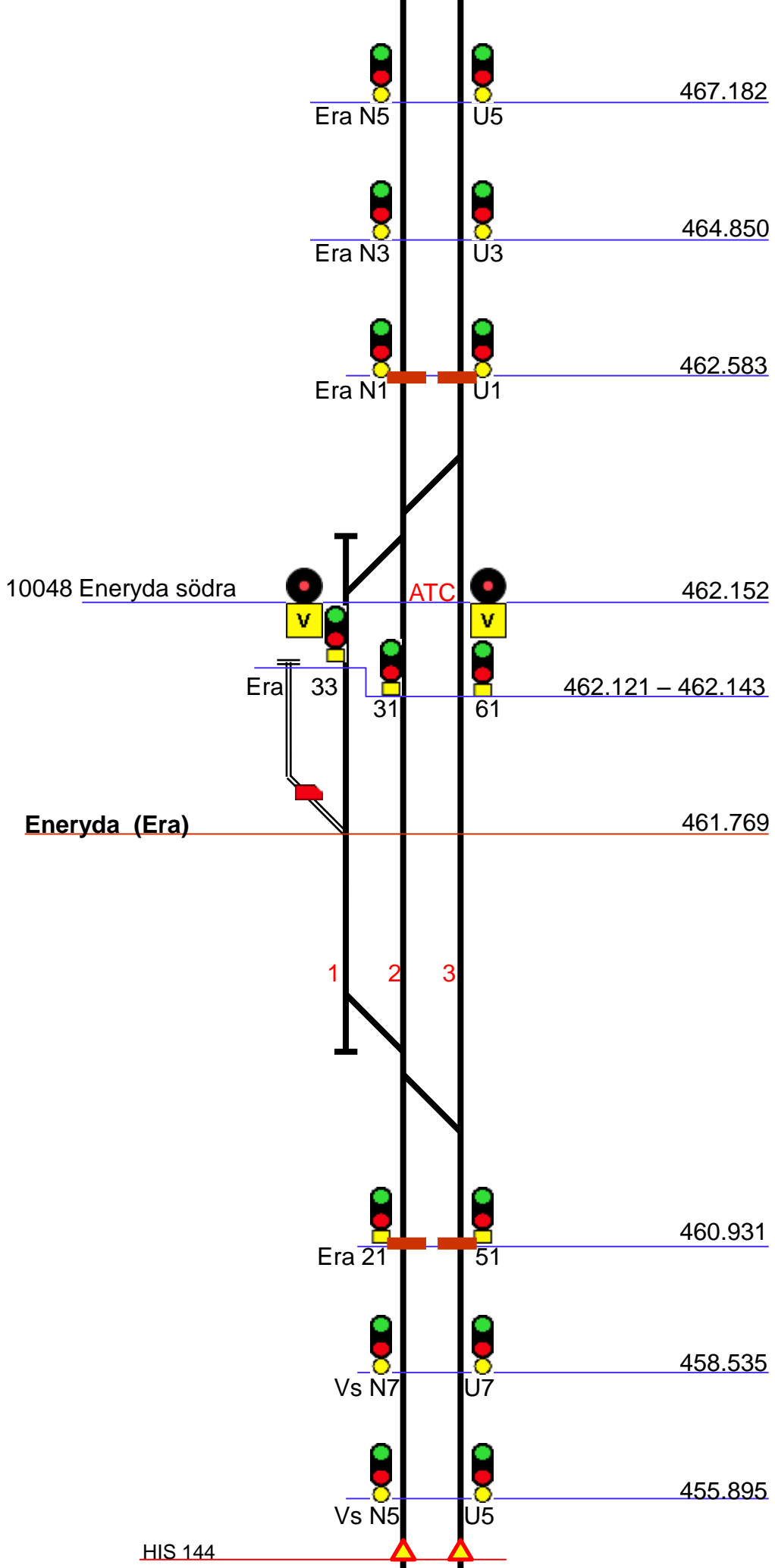


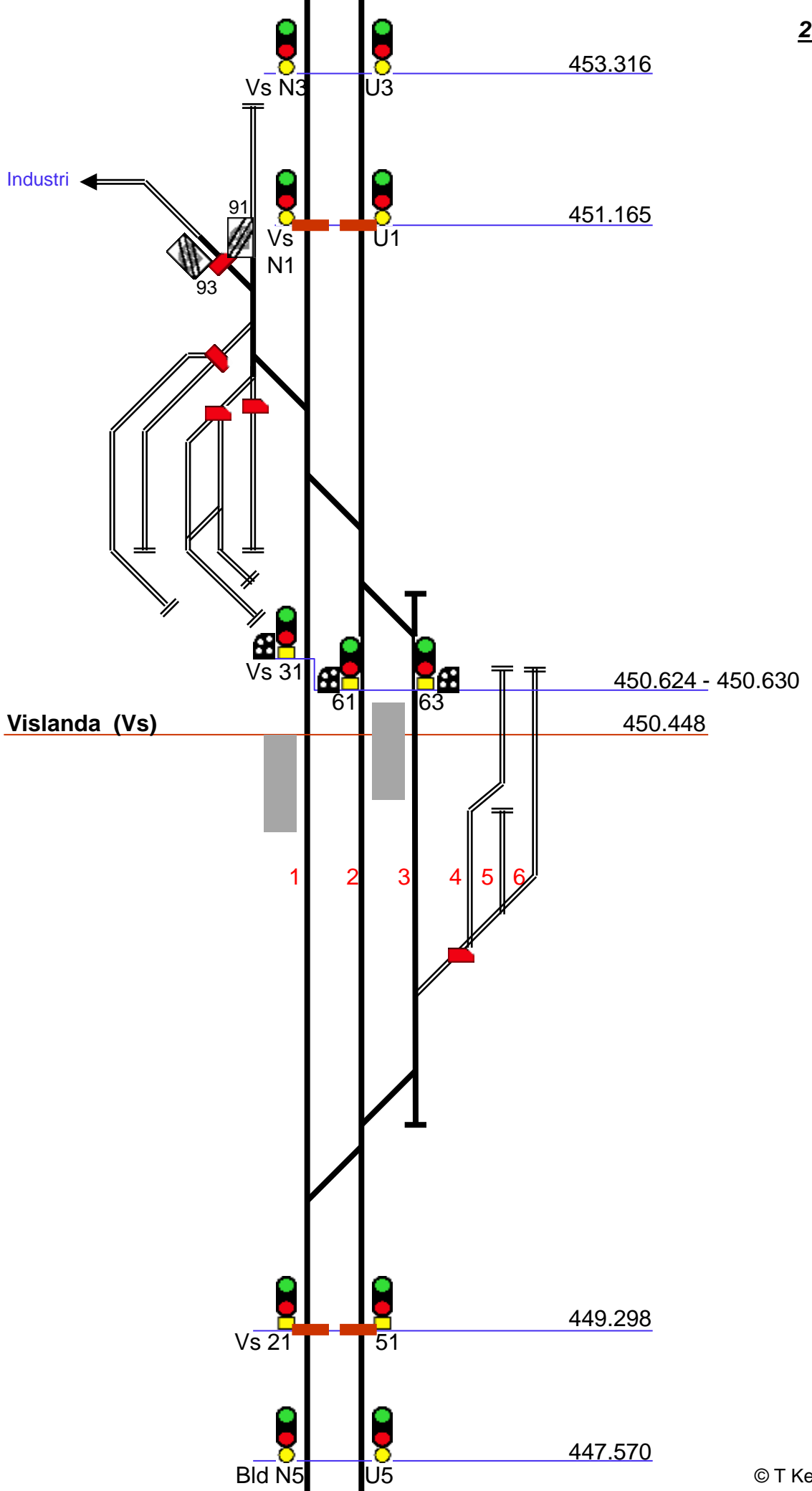


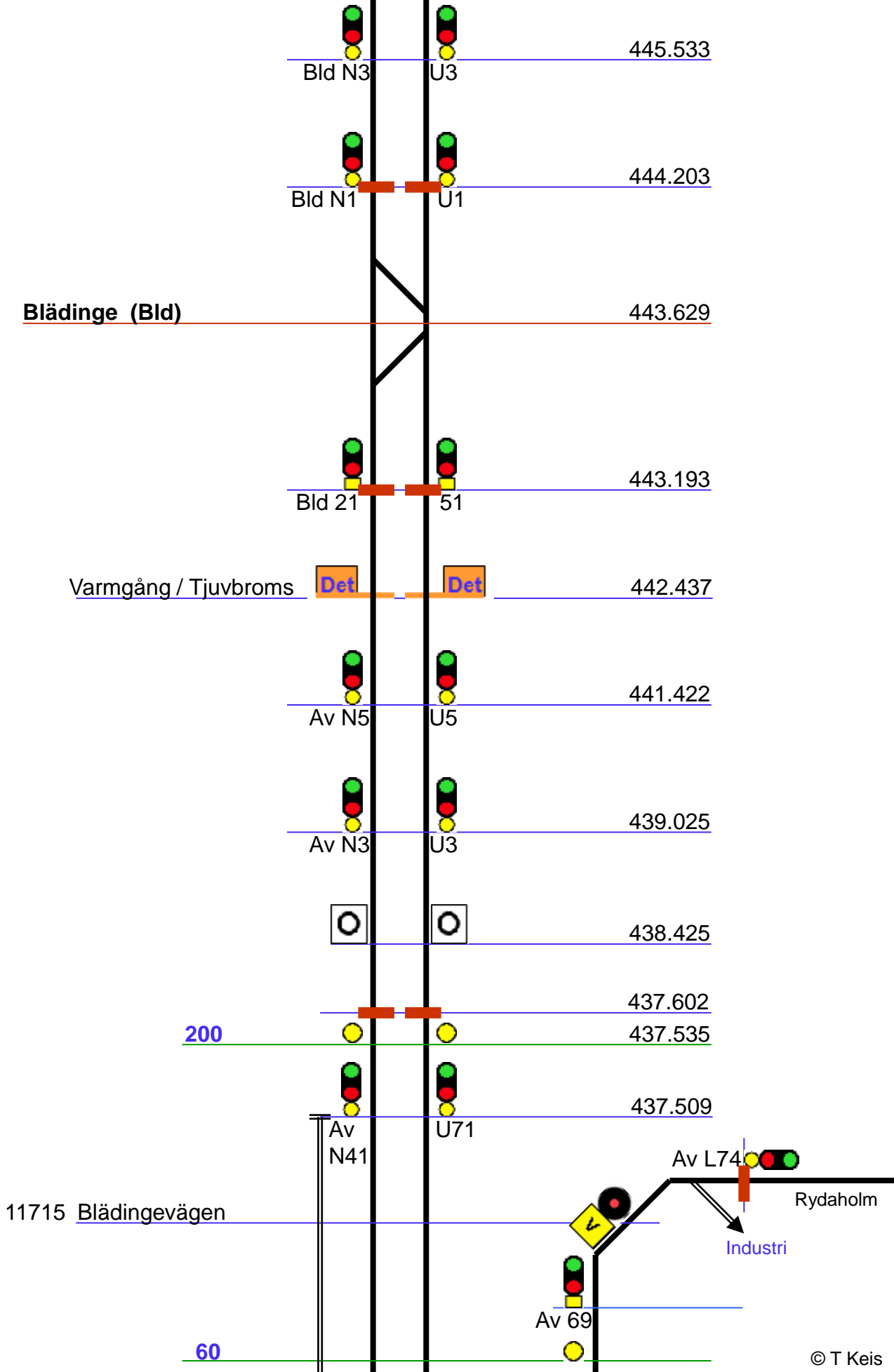


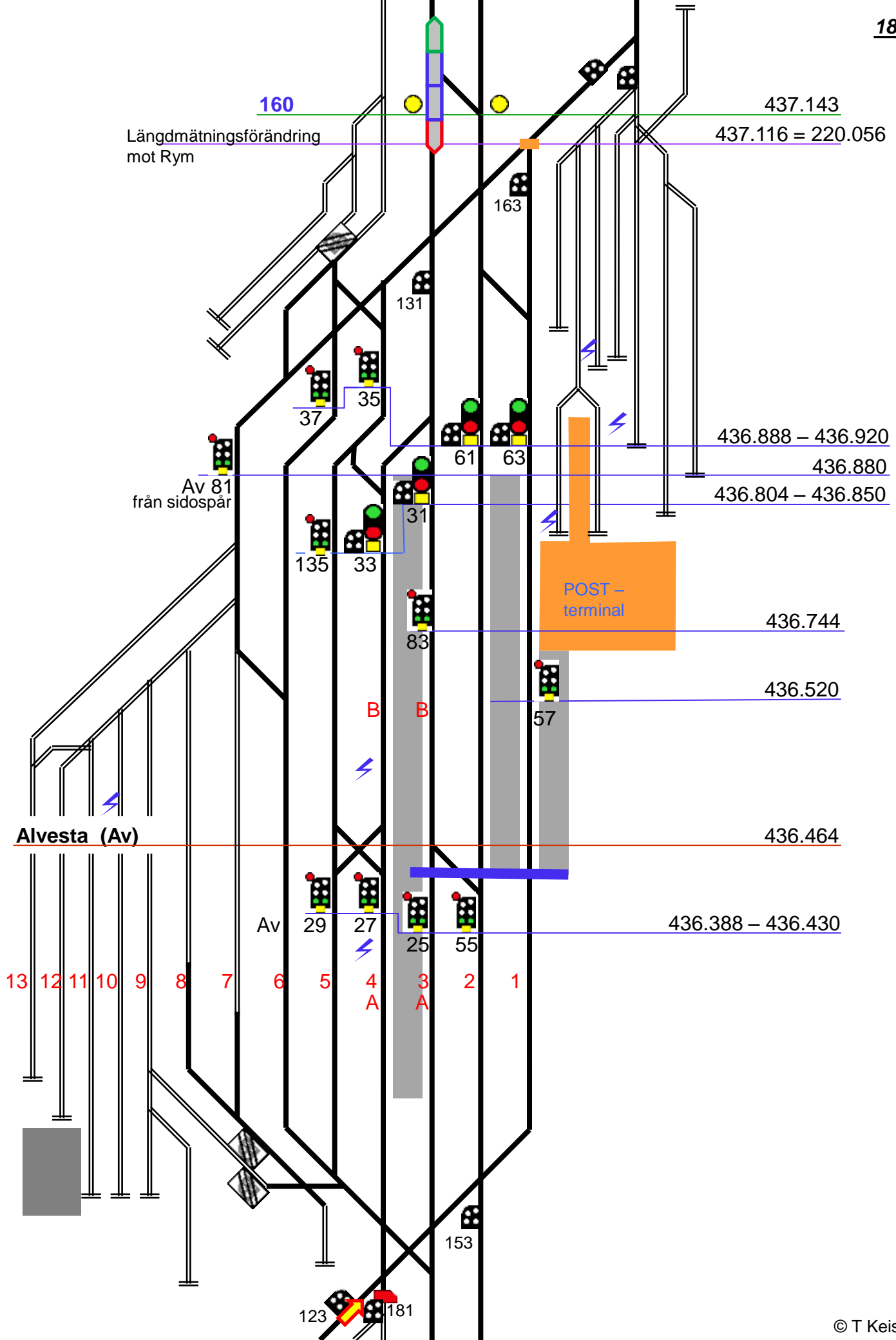


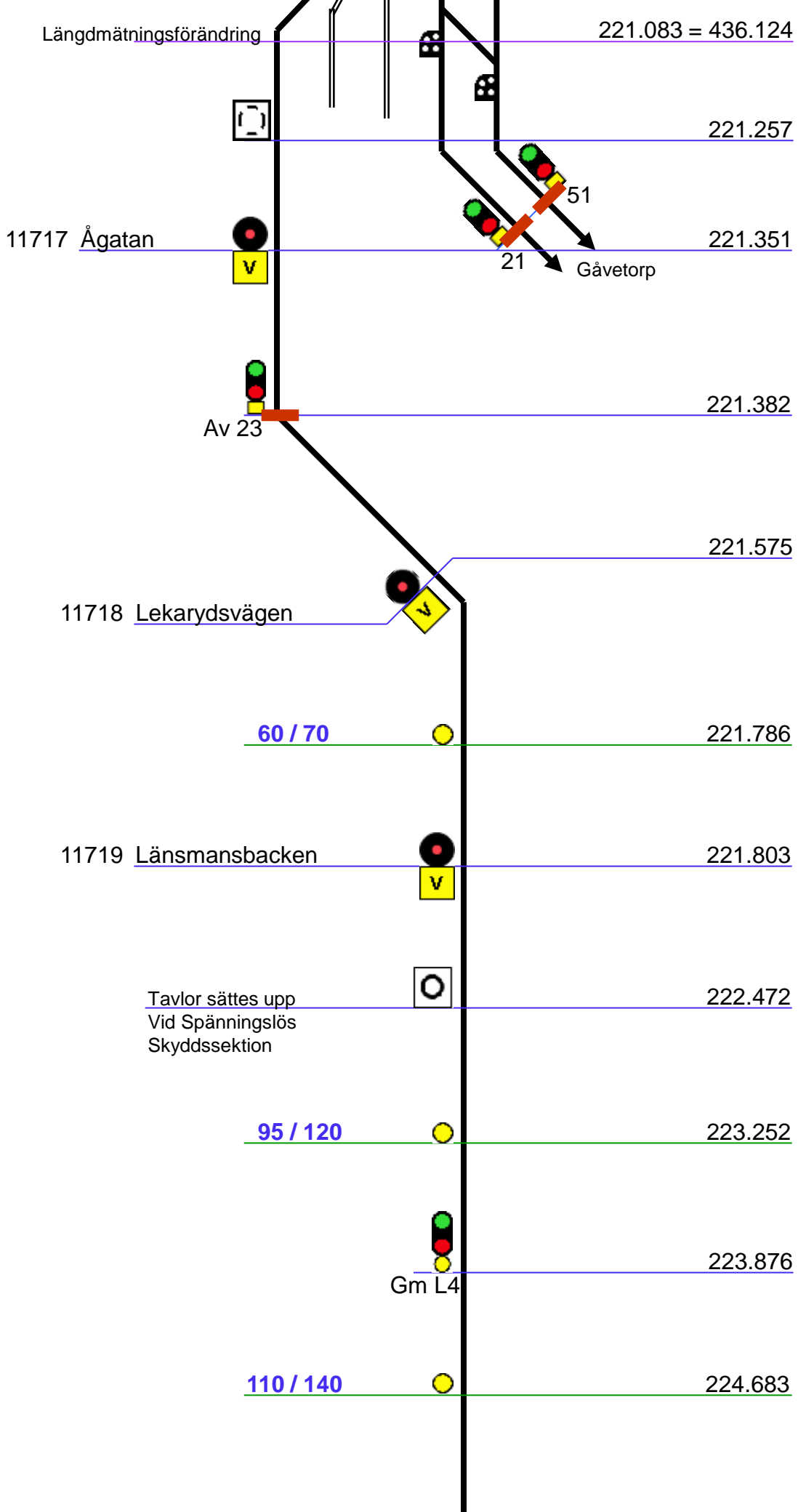


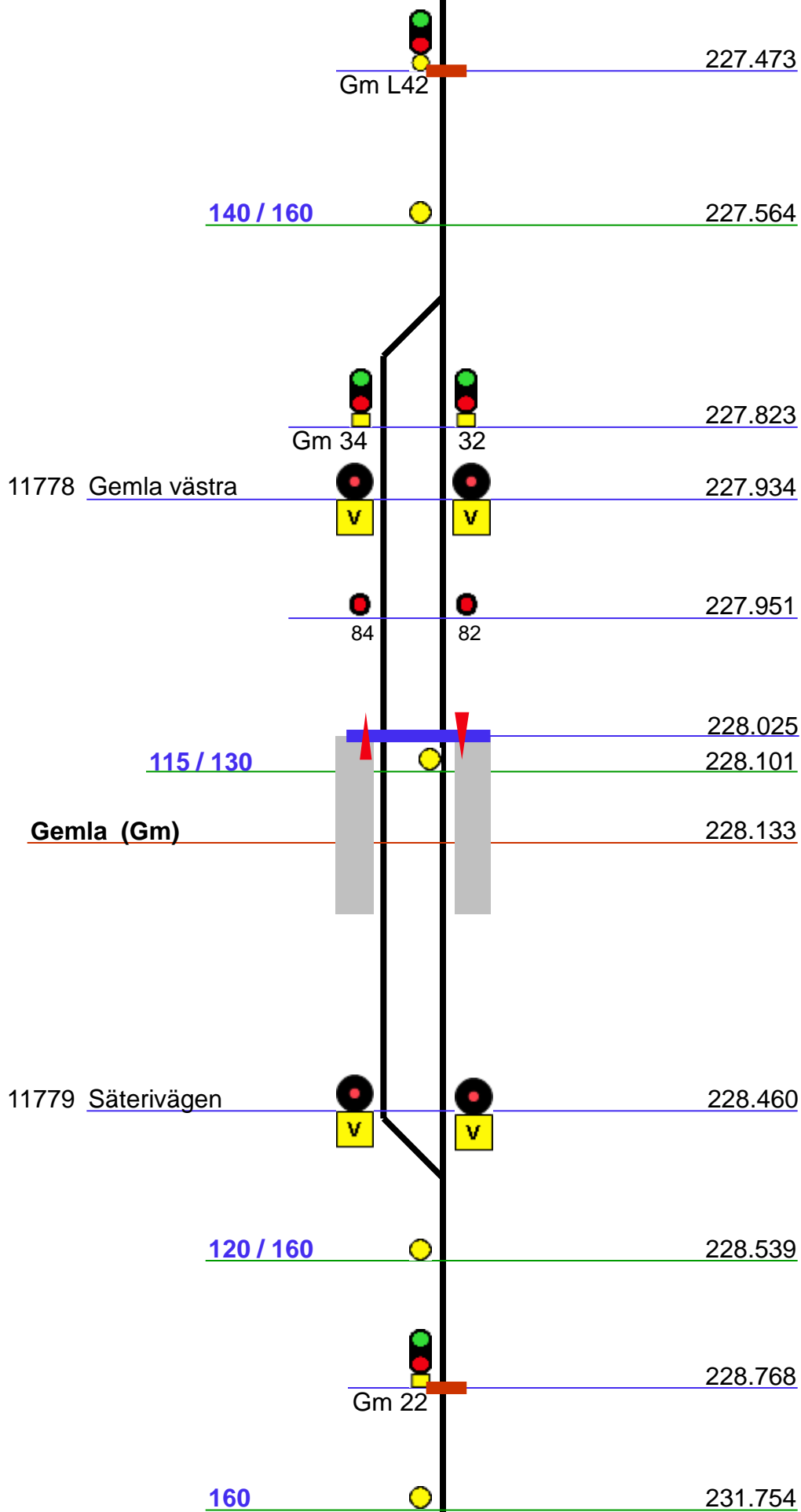


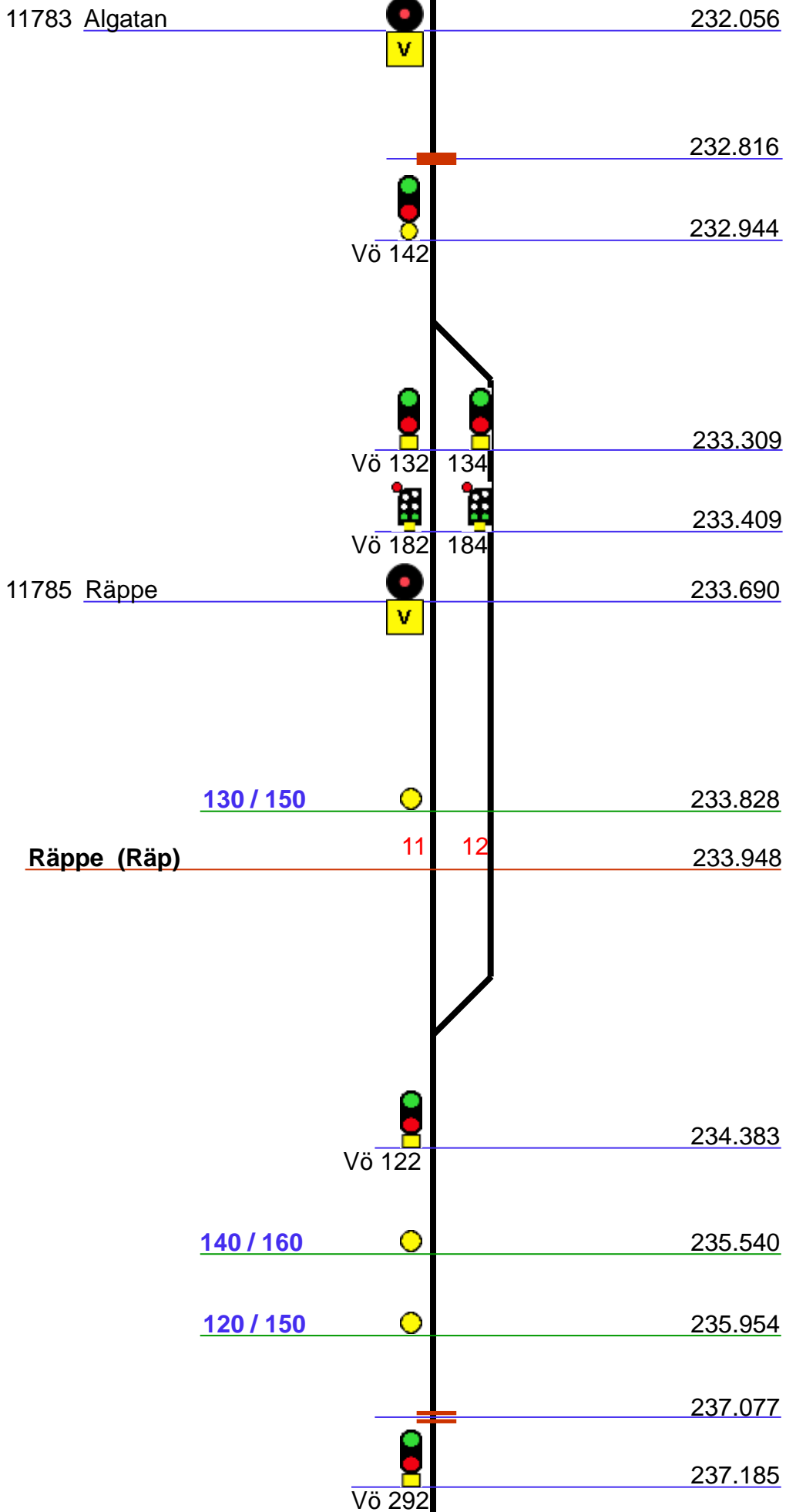


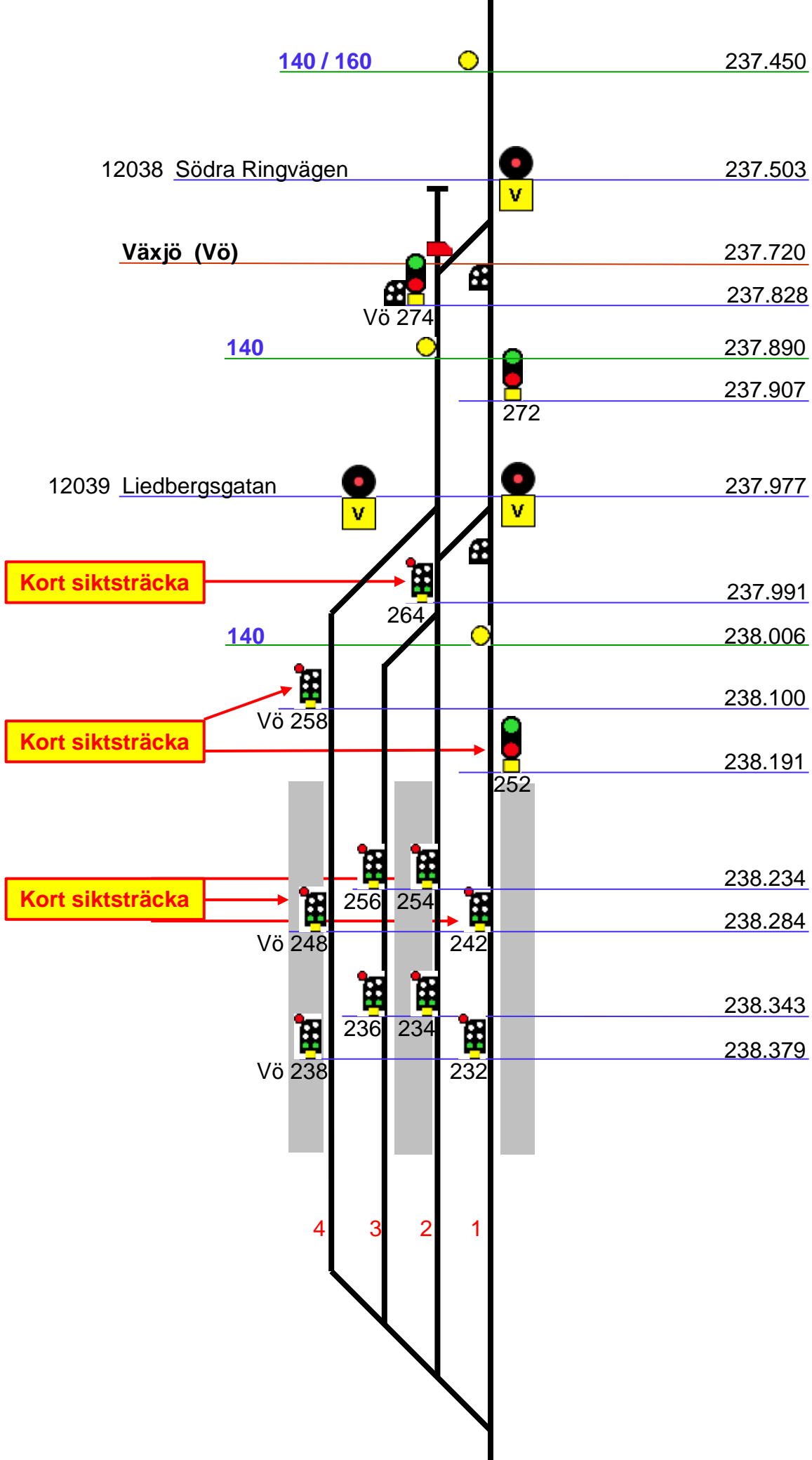


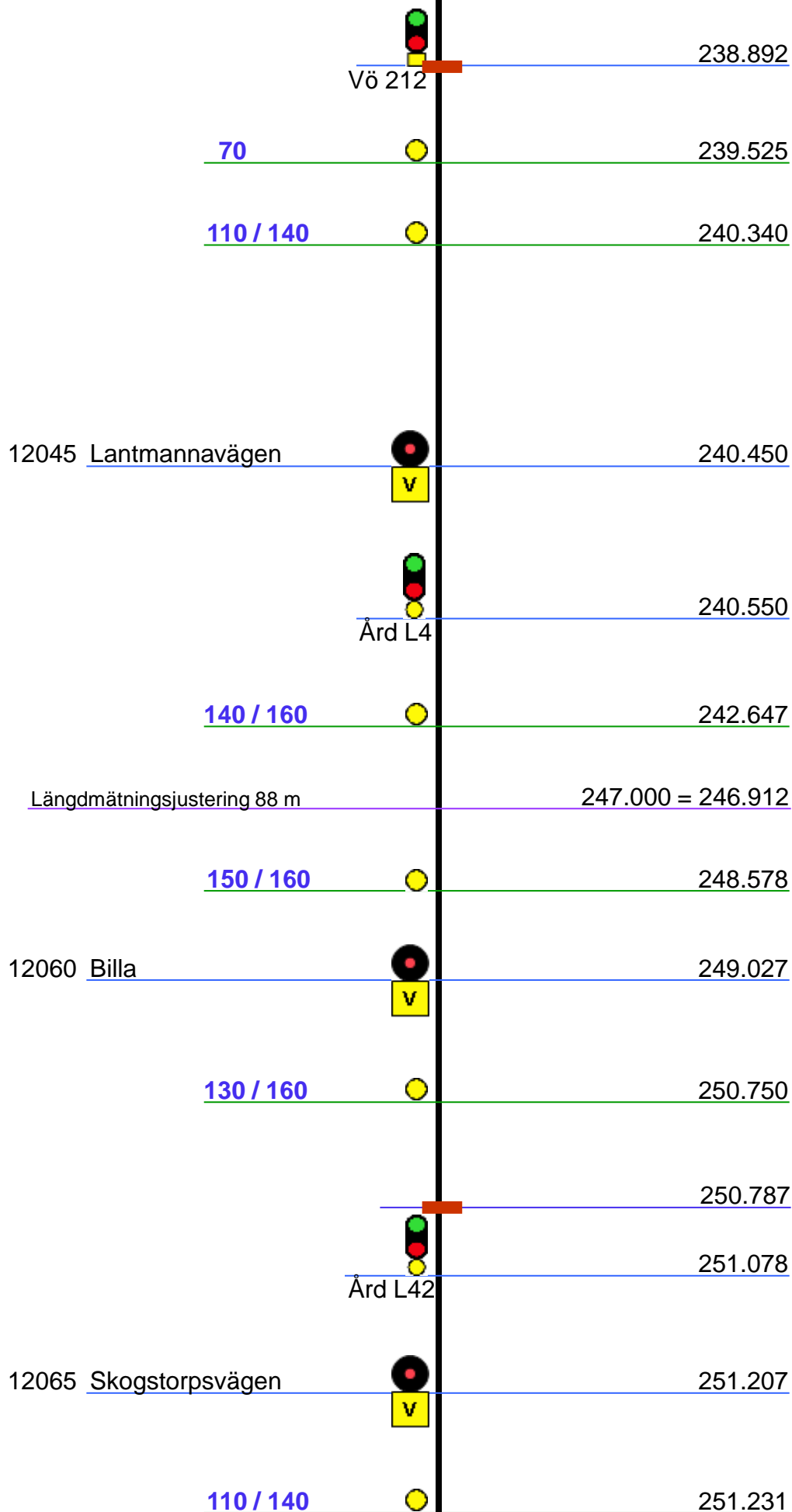


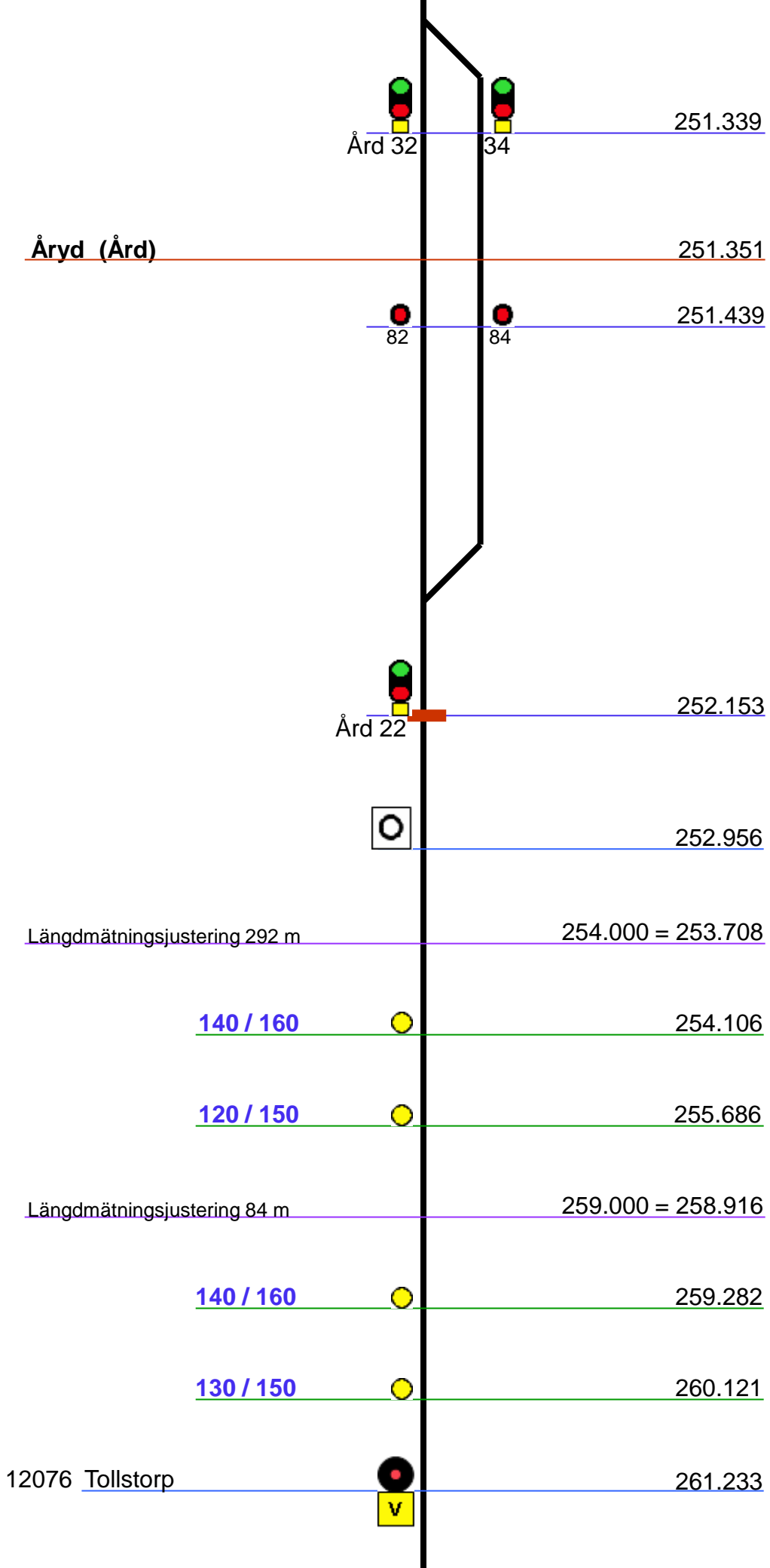


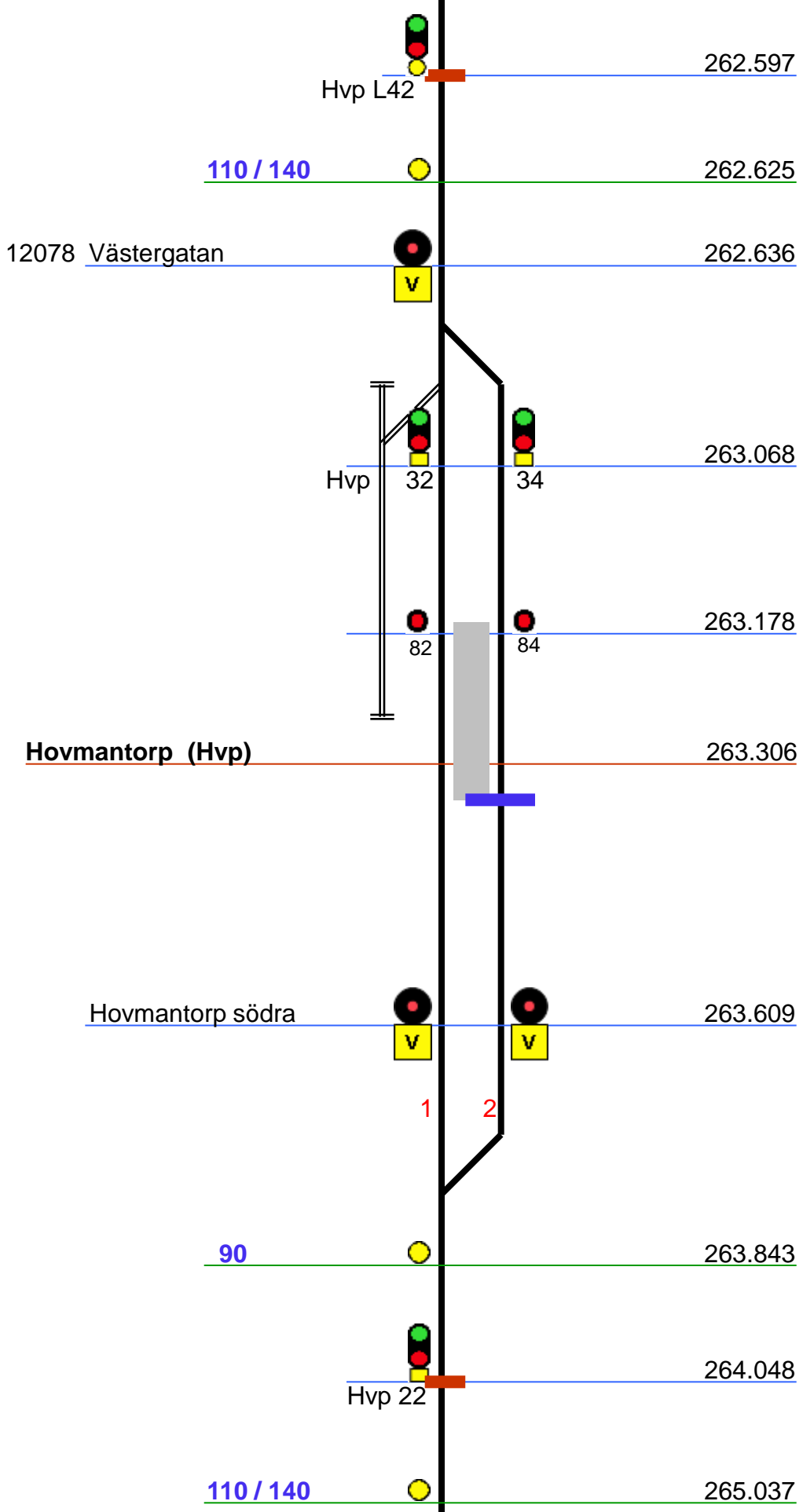


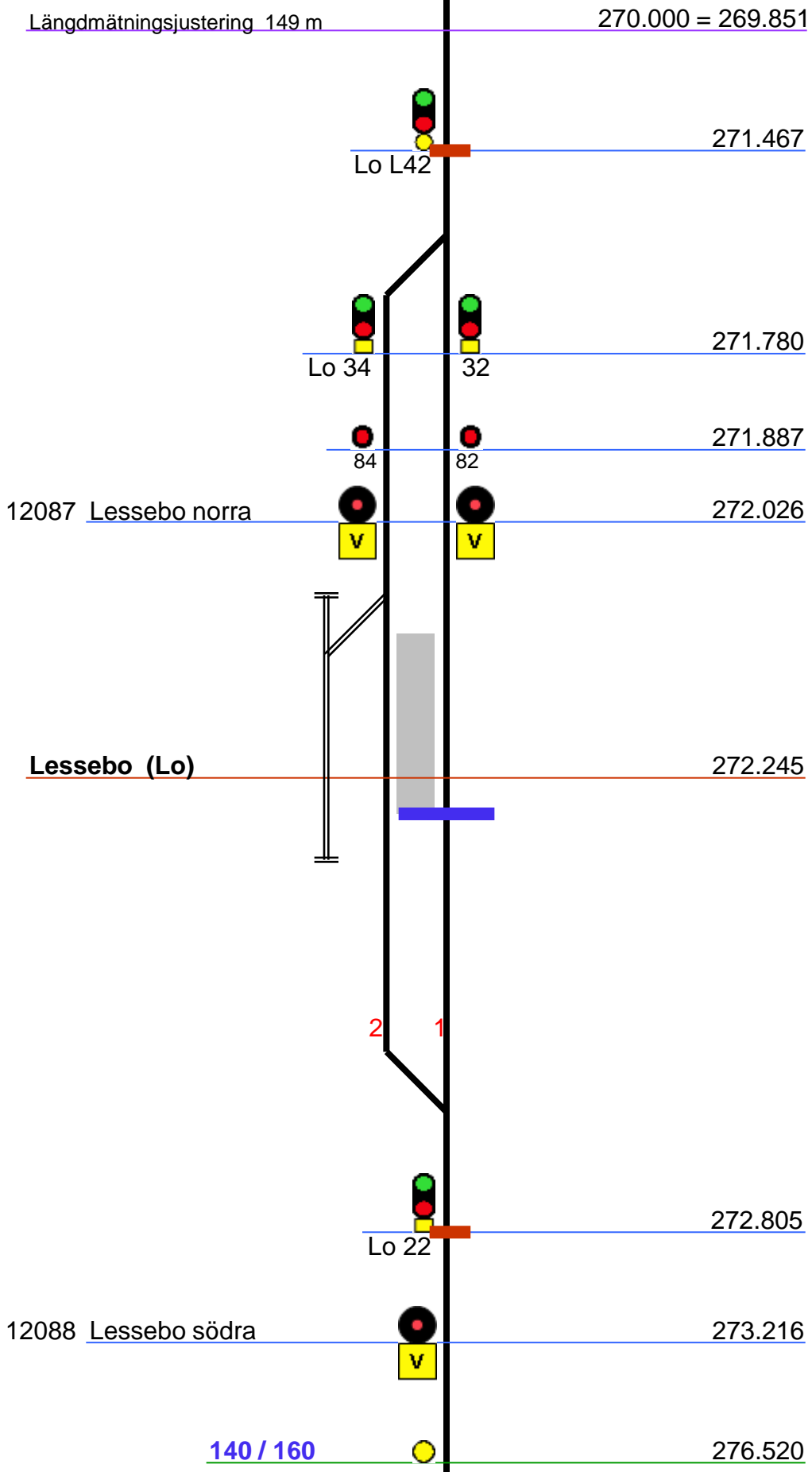


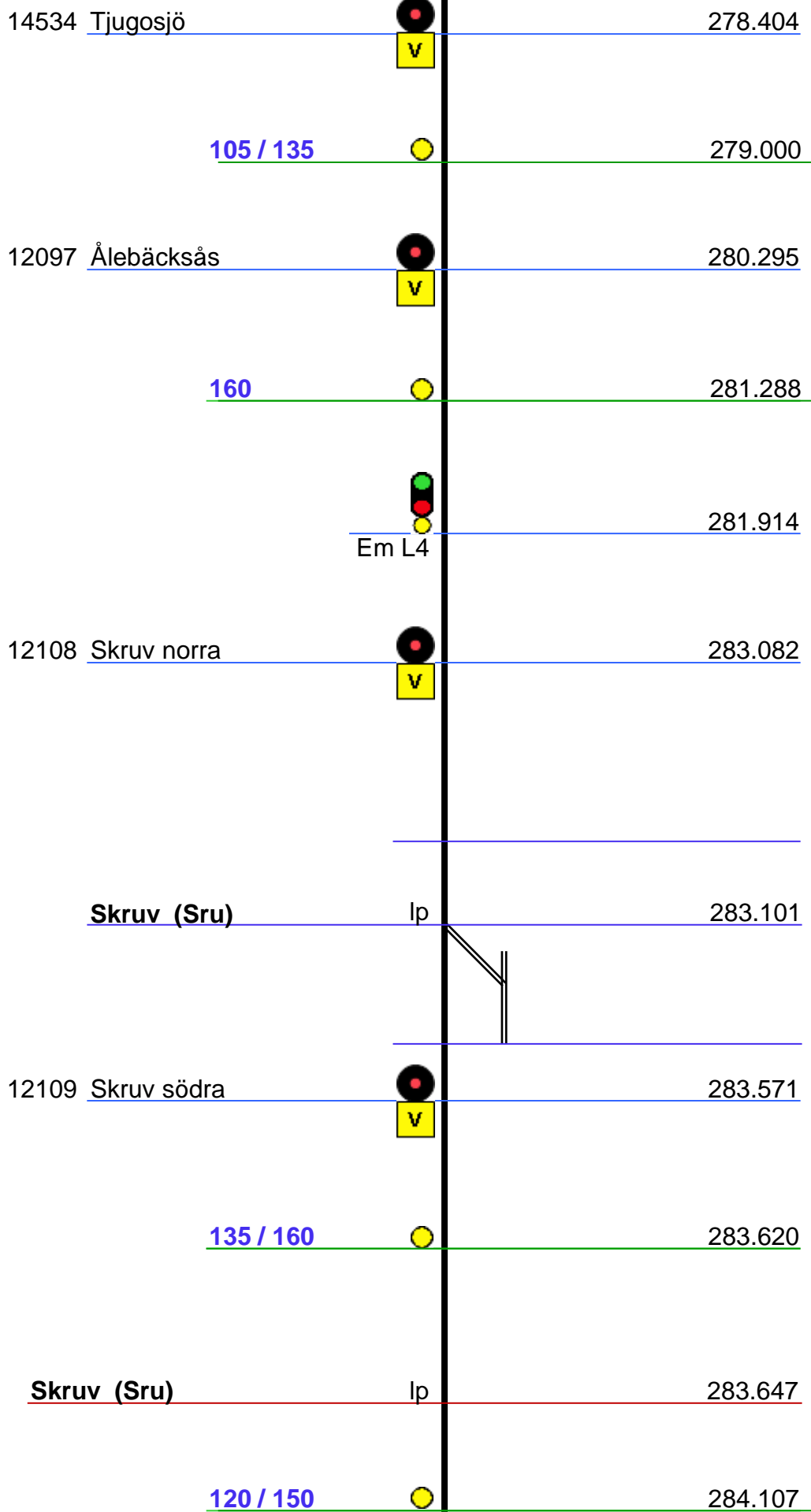


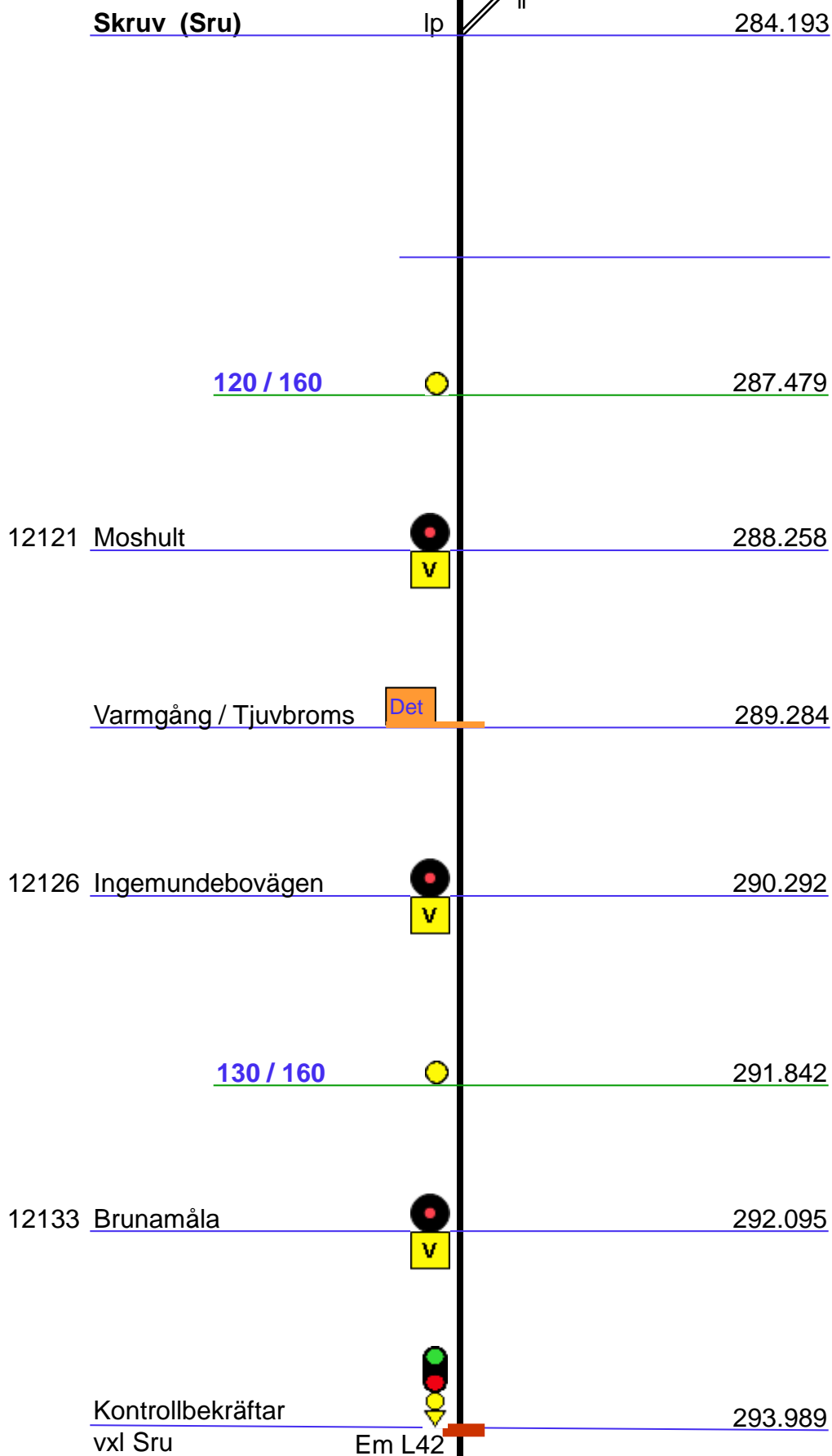


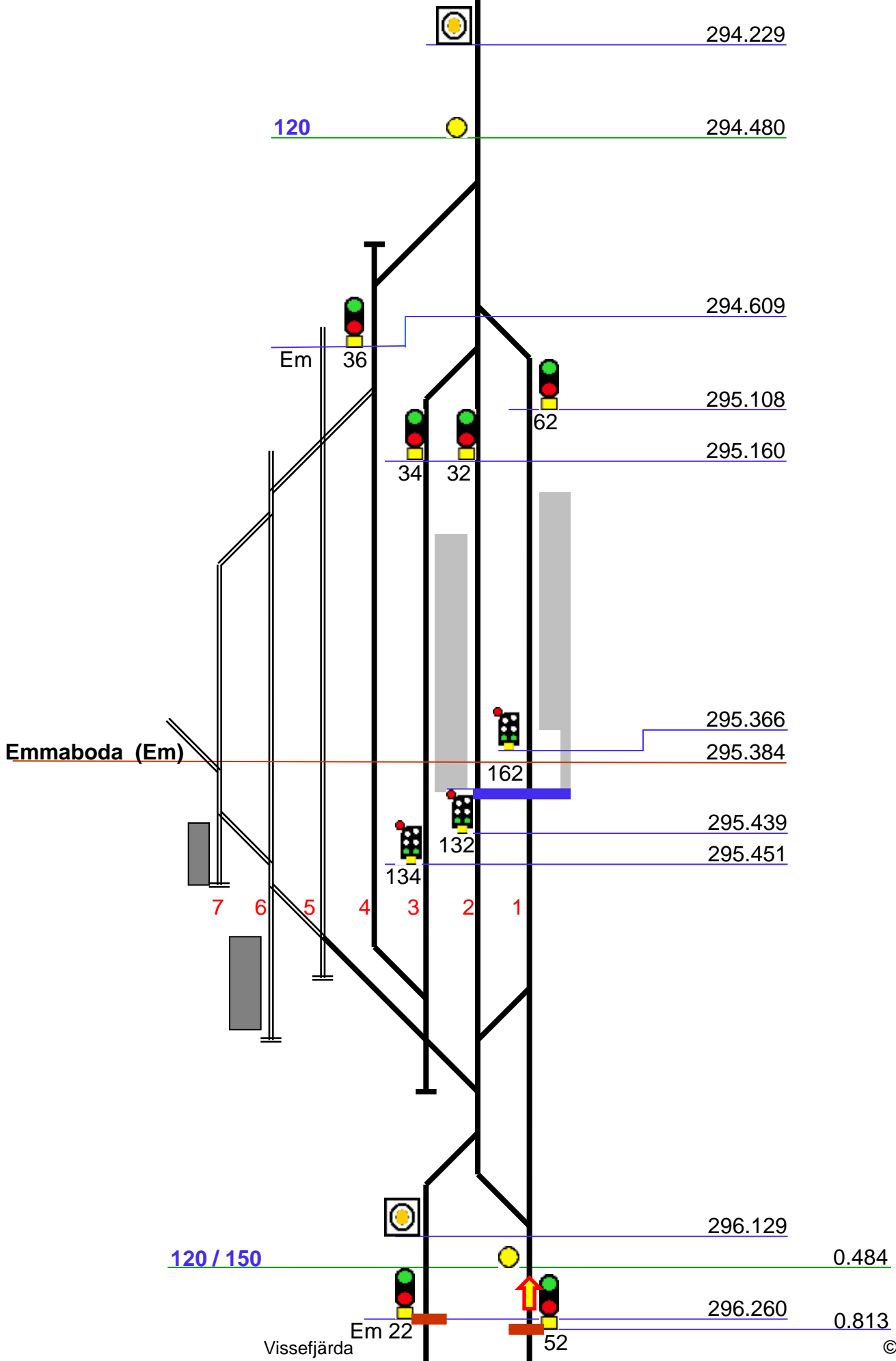















110 / 135



16.366

1

2

95 / 120



16.889



Örs 22

17.038

130 / 140



17.700

150 / 160



24.978

26.681



Nyb L142

27.013

ATC Slutar

12330 Grönvägen



27.302

Nyb 134



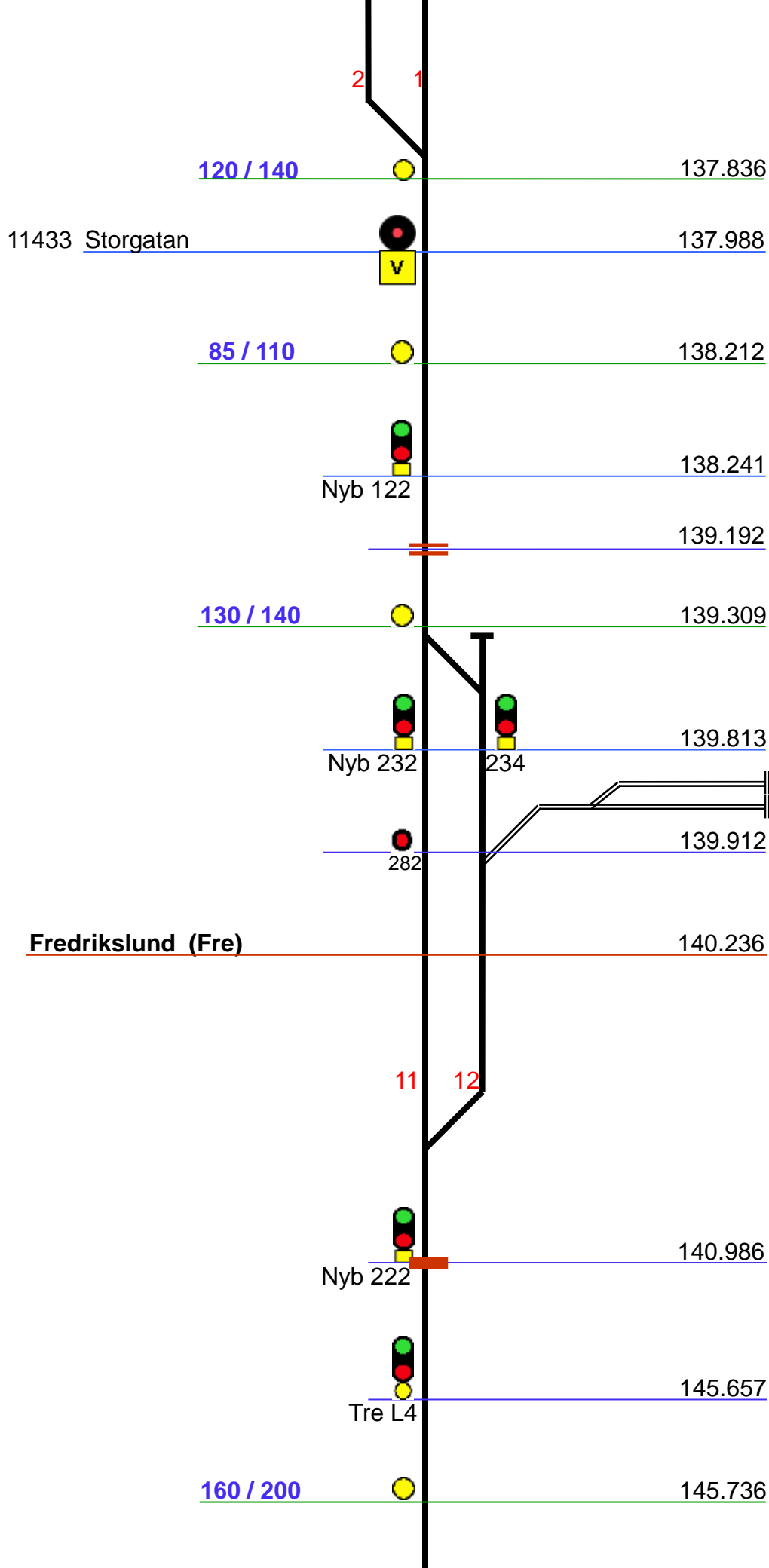
27.322

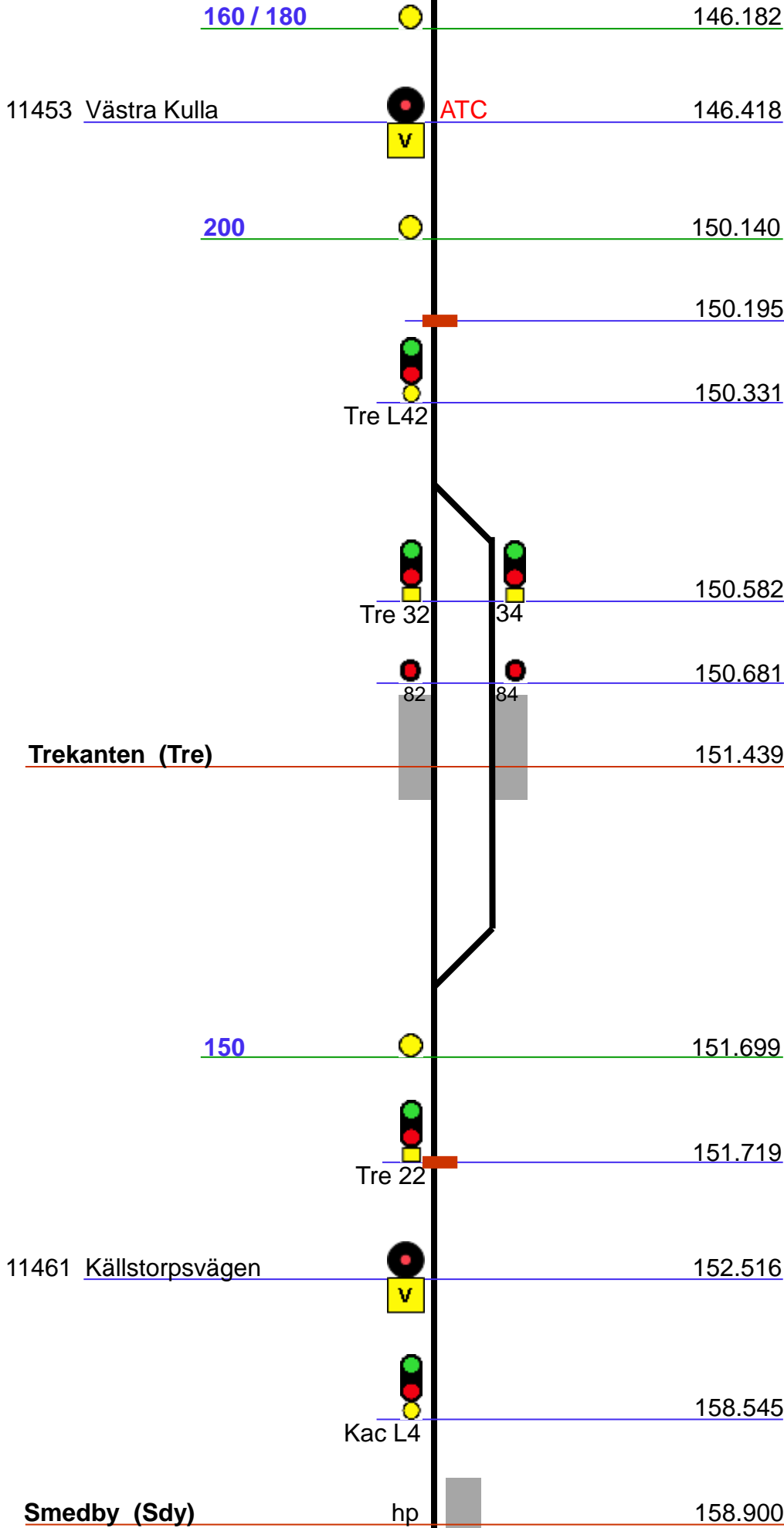
Nybro (Nyb)

27.502

Längdmättningsförändring

137.611 = 27.527





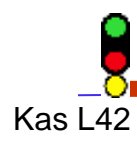

11477 Smedby

159.450

02

130 / 150

160.970



Kas L42

44



Blomstermåla

164.135



Kas 32



34



36

164.718

164.790

gbg

Kalmar S (Kas)

165.115

120 / 140



165.266

gbg

