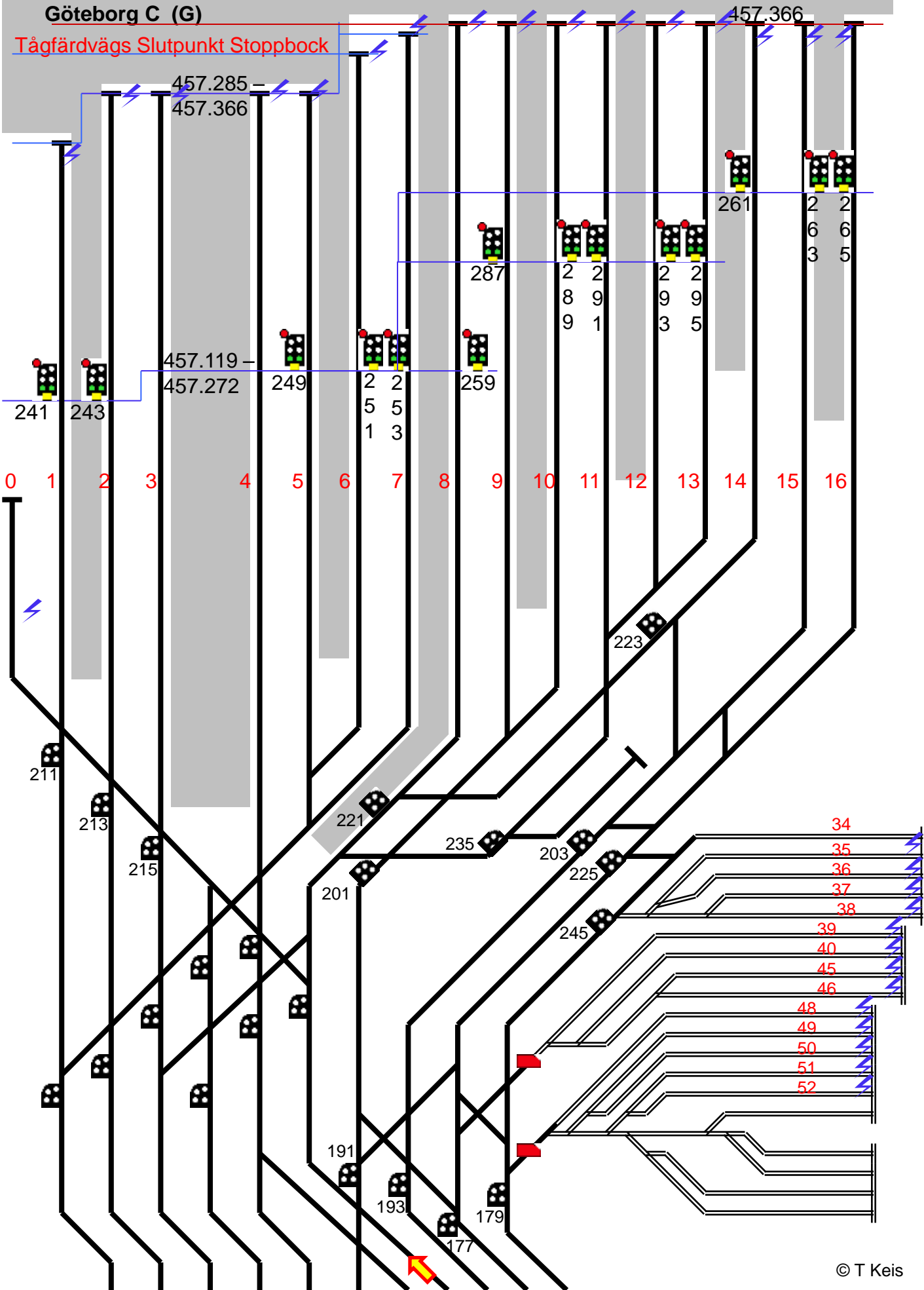
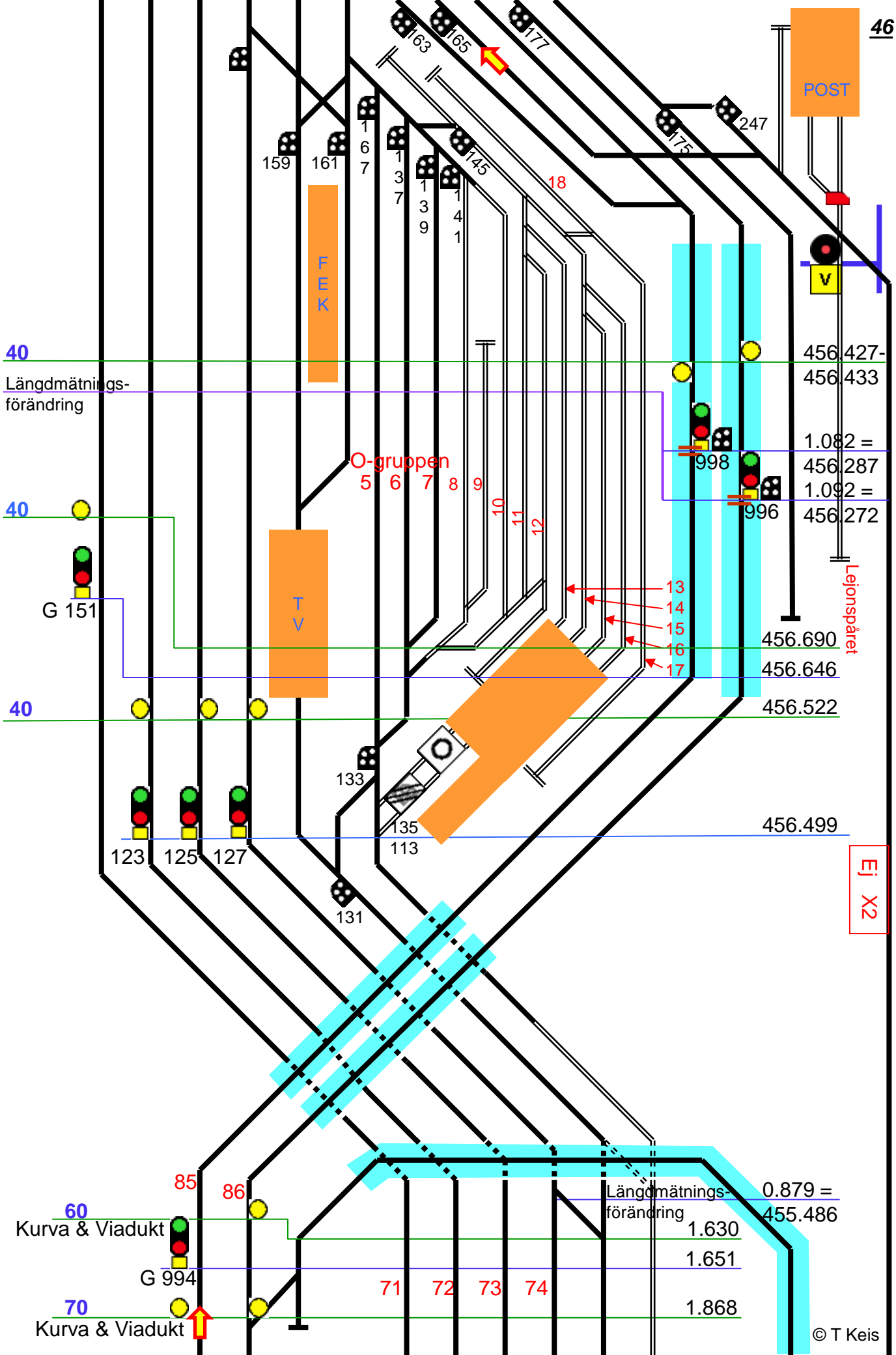


# Göteborg C (G)

Tågfärdvägs Slutpunkt Stoppbock





Oldskroken

Gubbero (Gro)

2.051



2.254



2.954 – 2.951

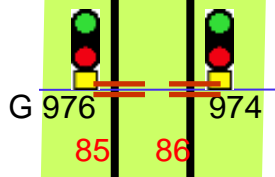


3.163

Liseberg (Lis)

hst

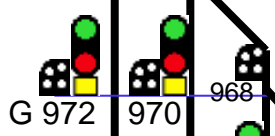
3.771 – 3.767



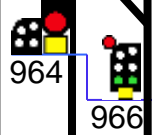
Gårda 2163 m

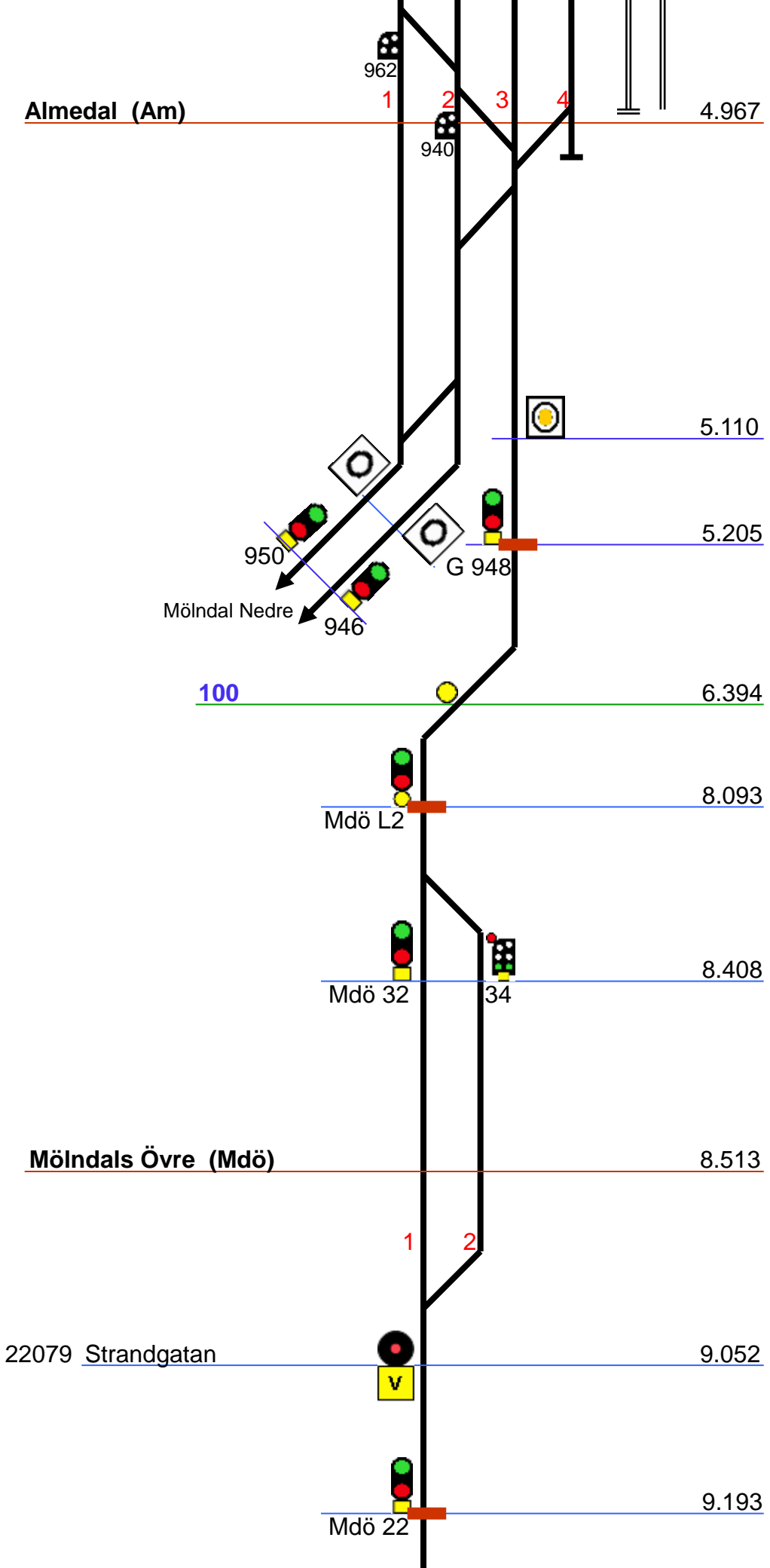
4.133

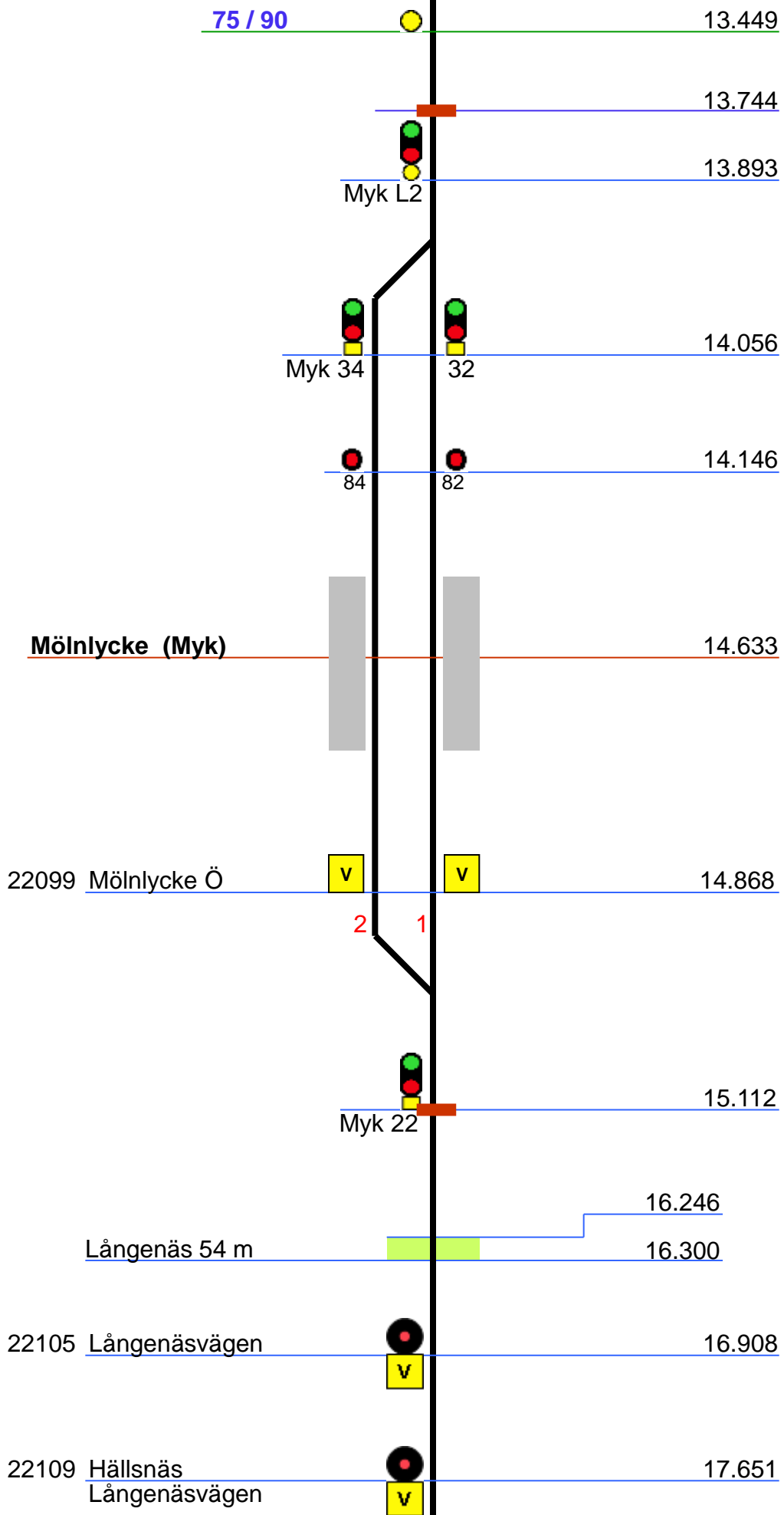
4.254




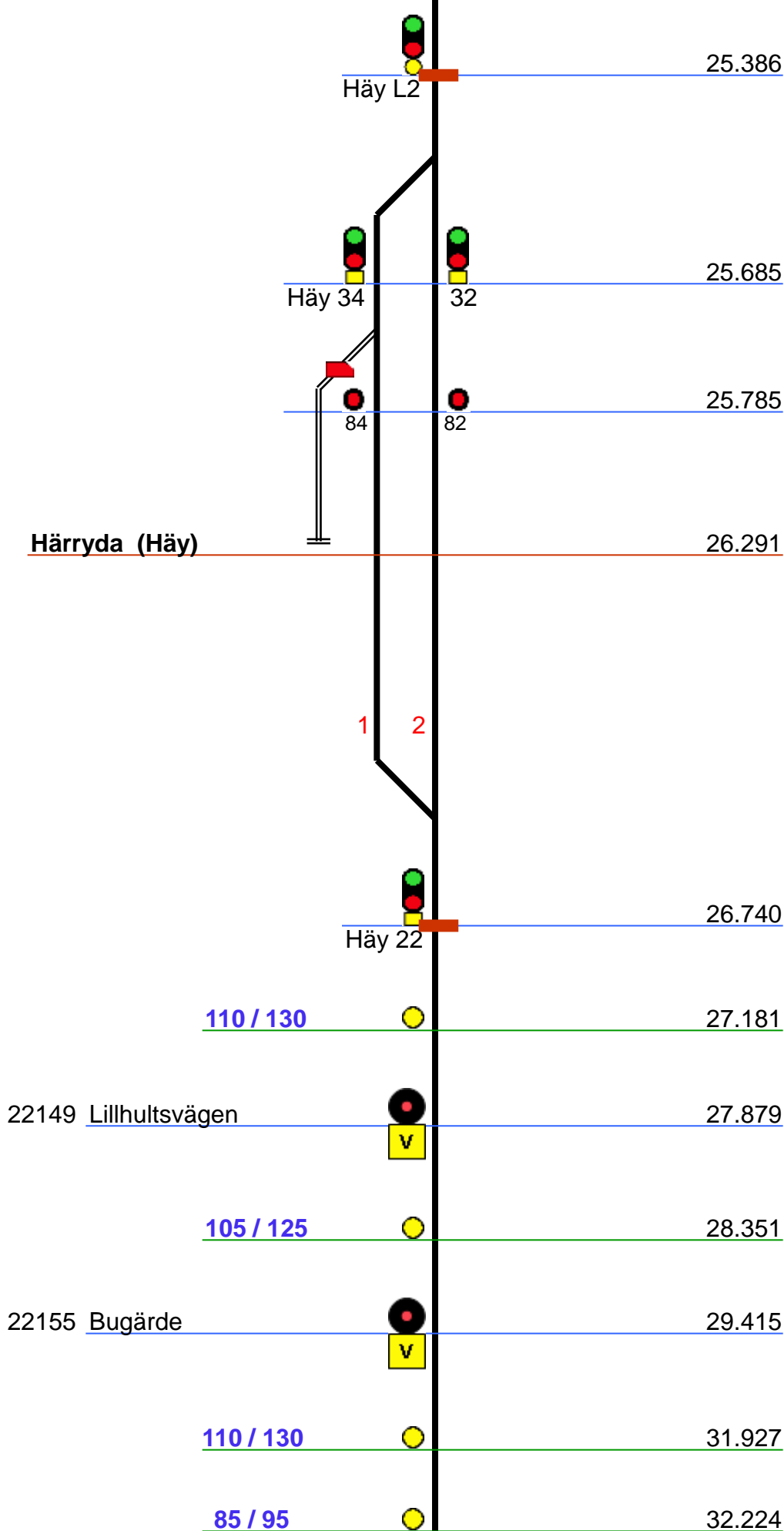
4.450 – 4.404

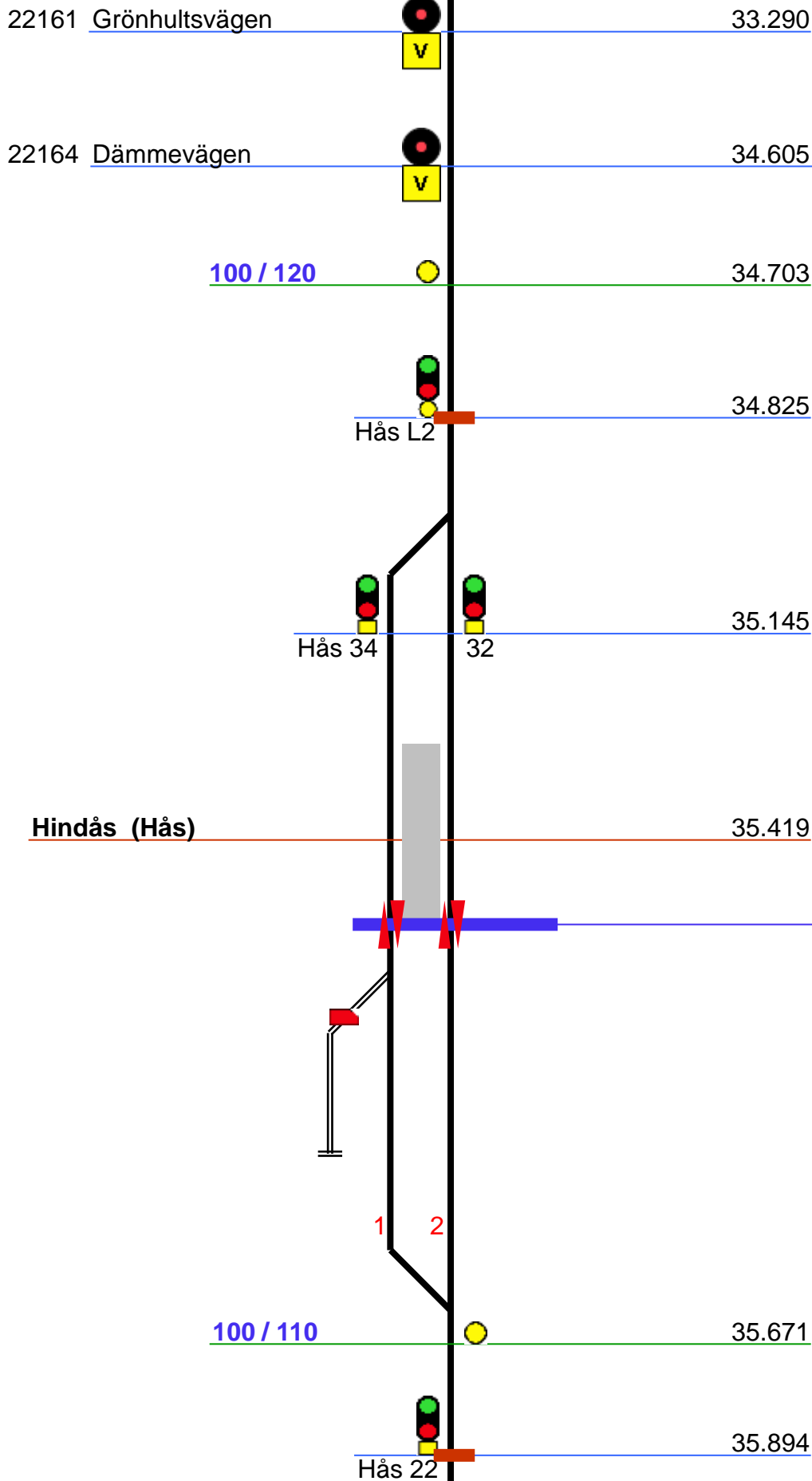




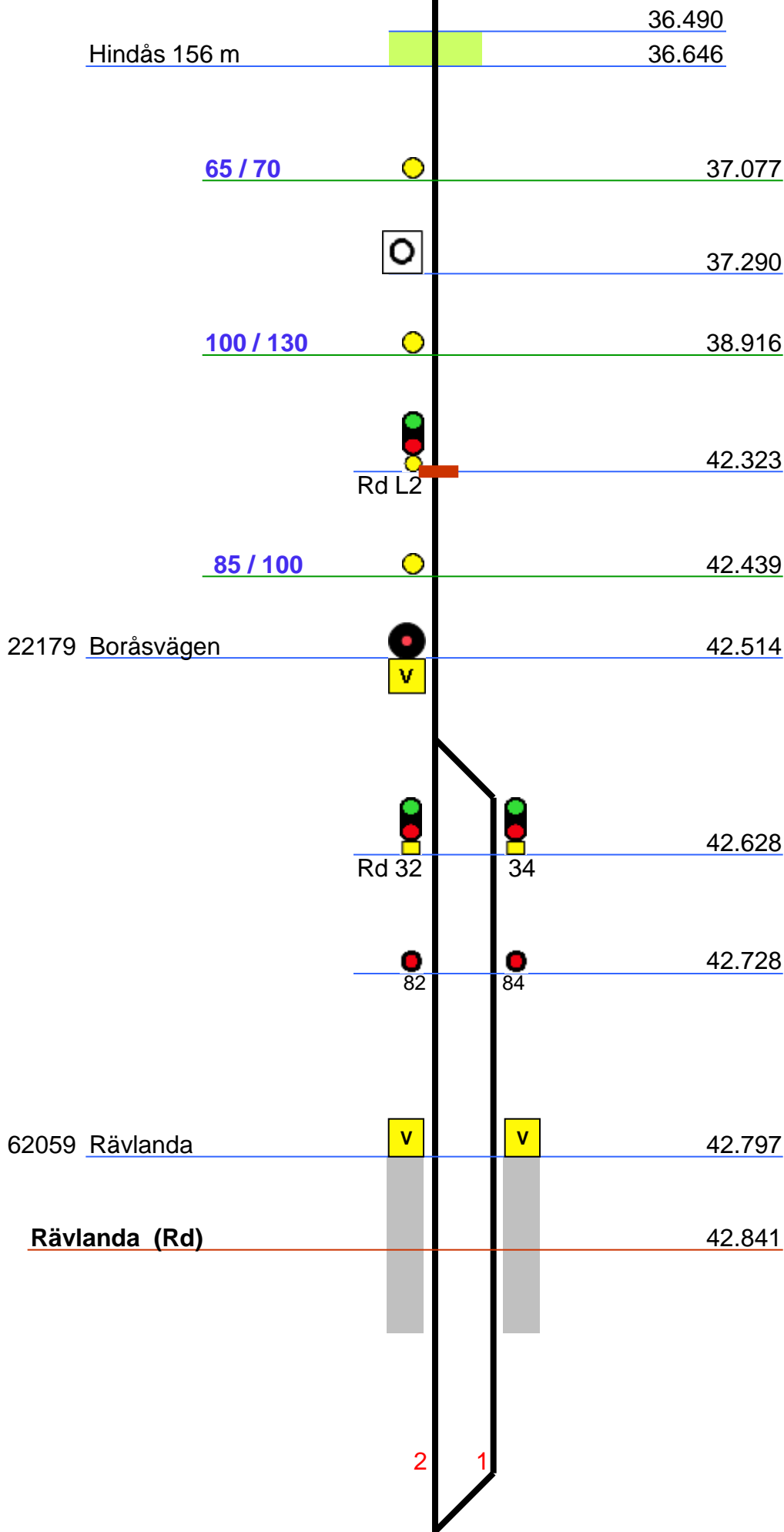


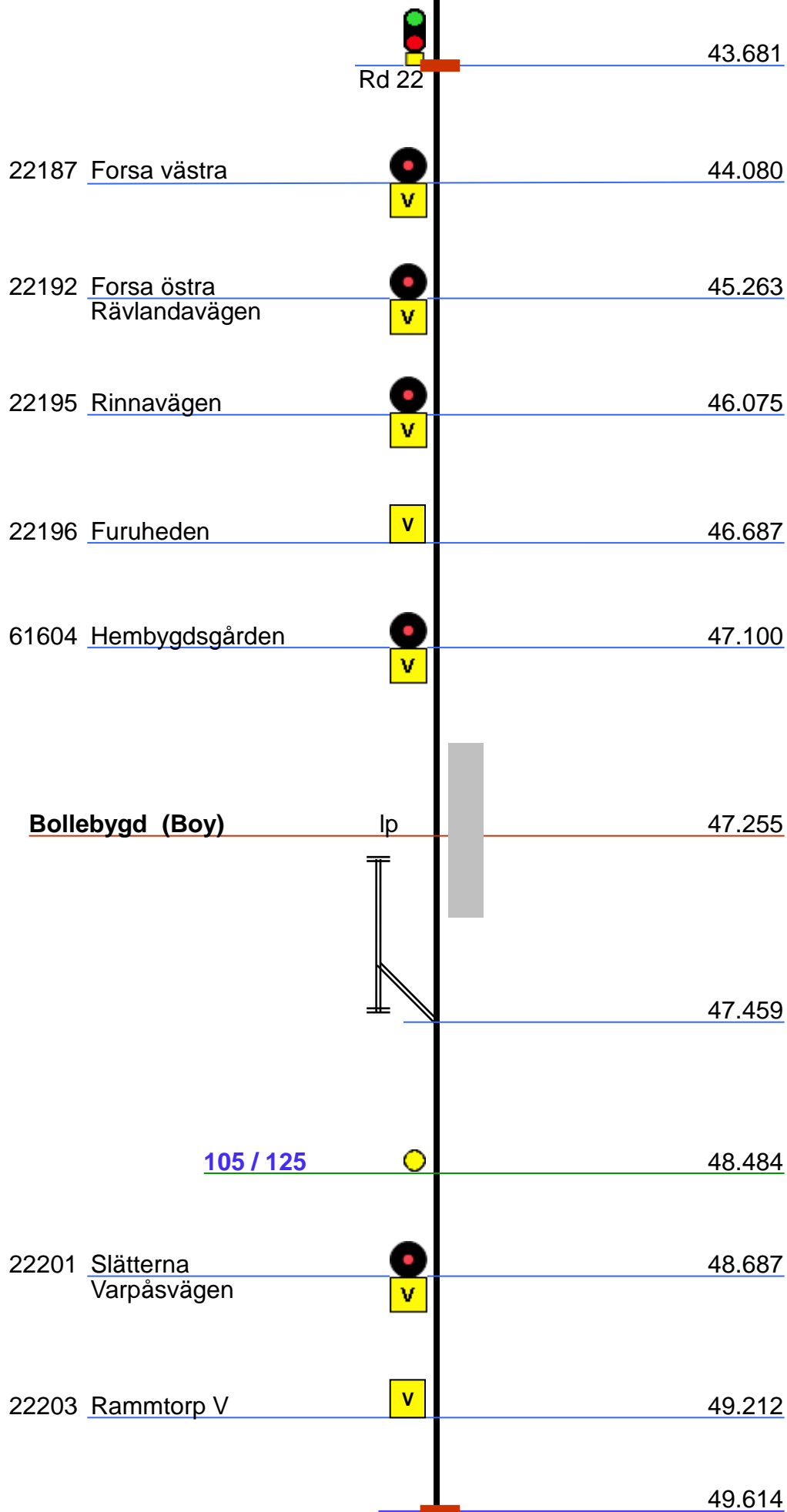


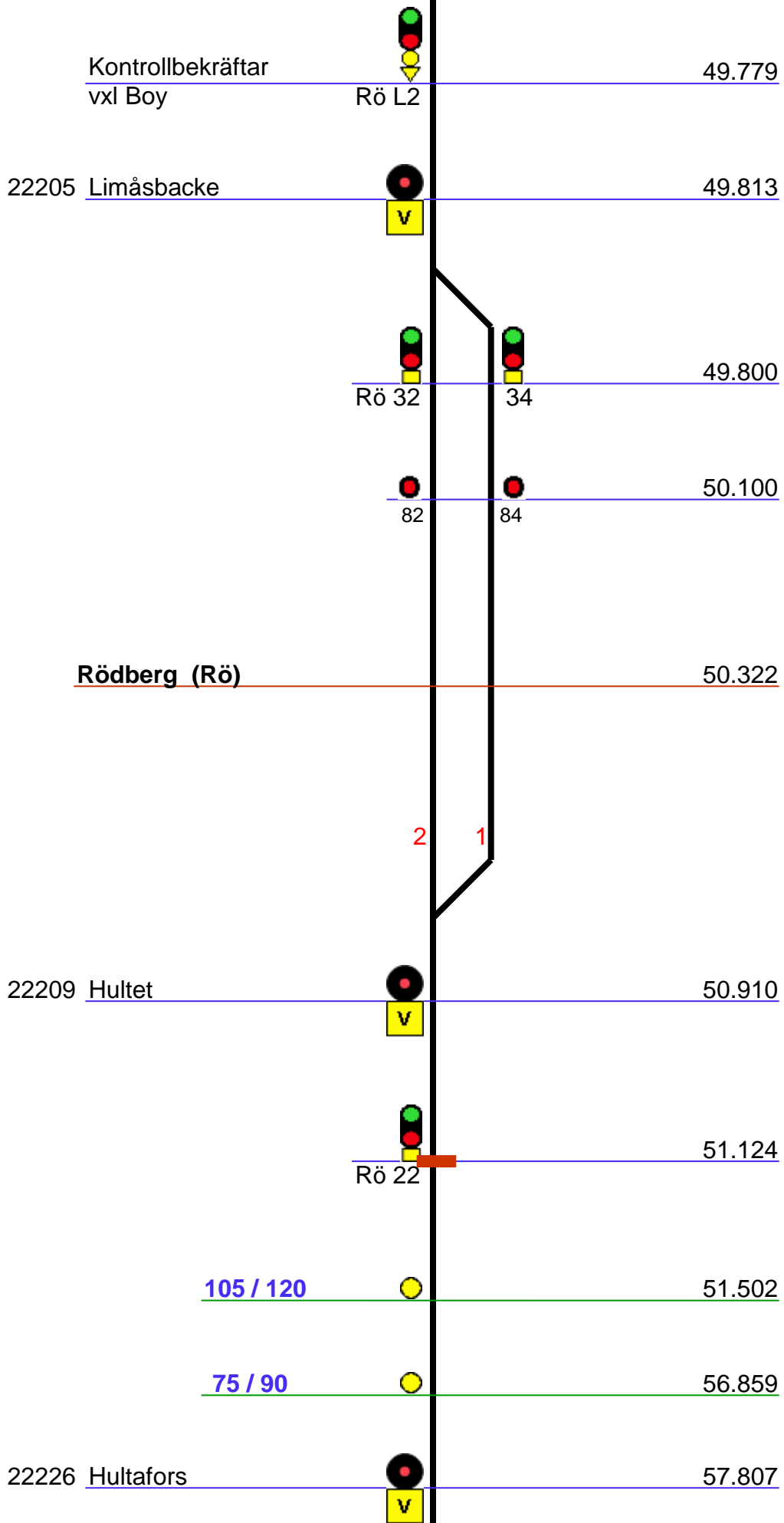


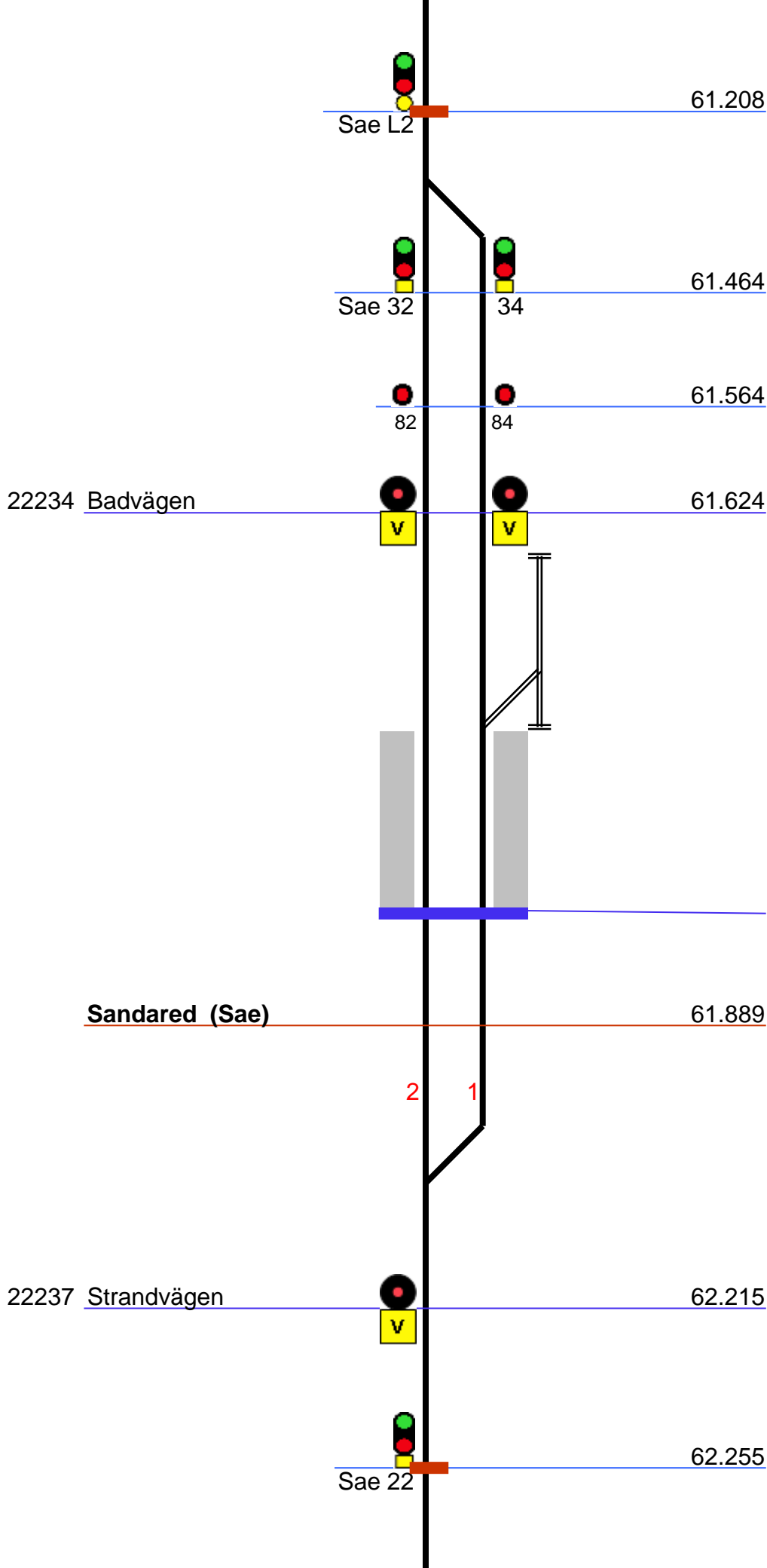






























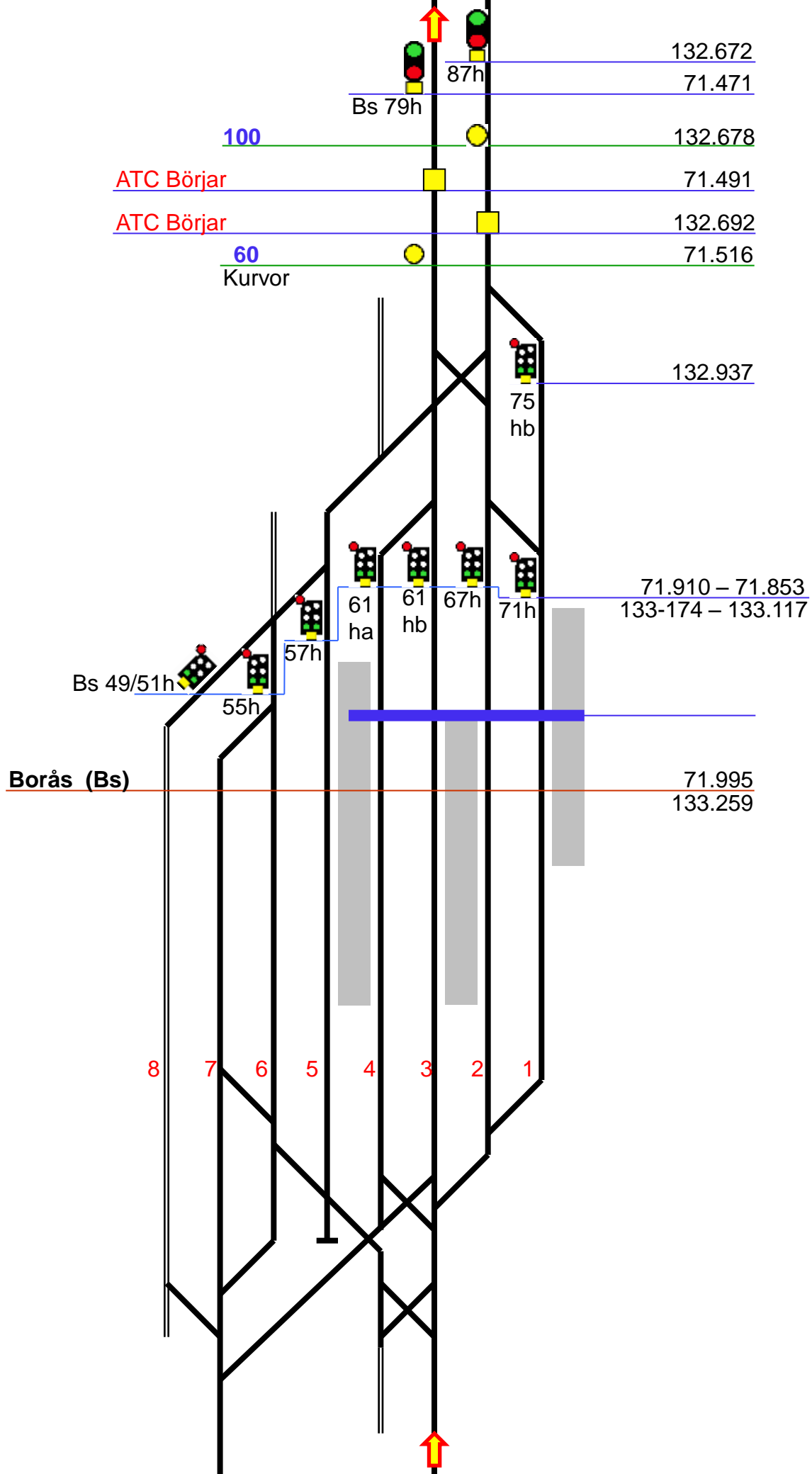


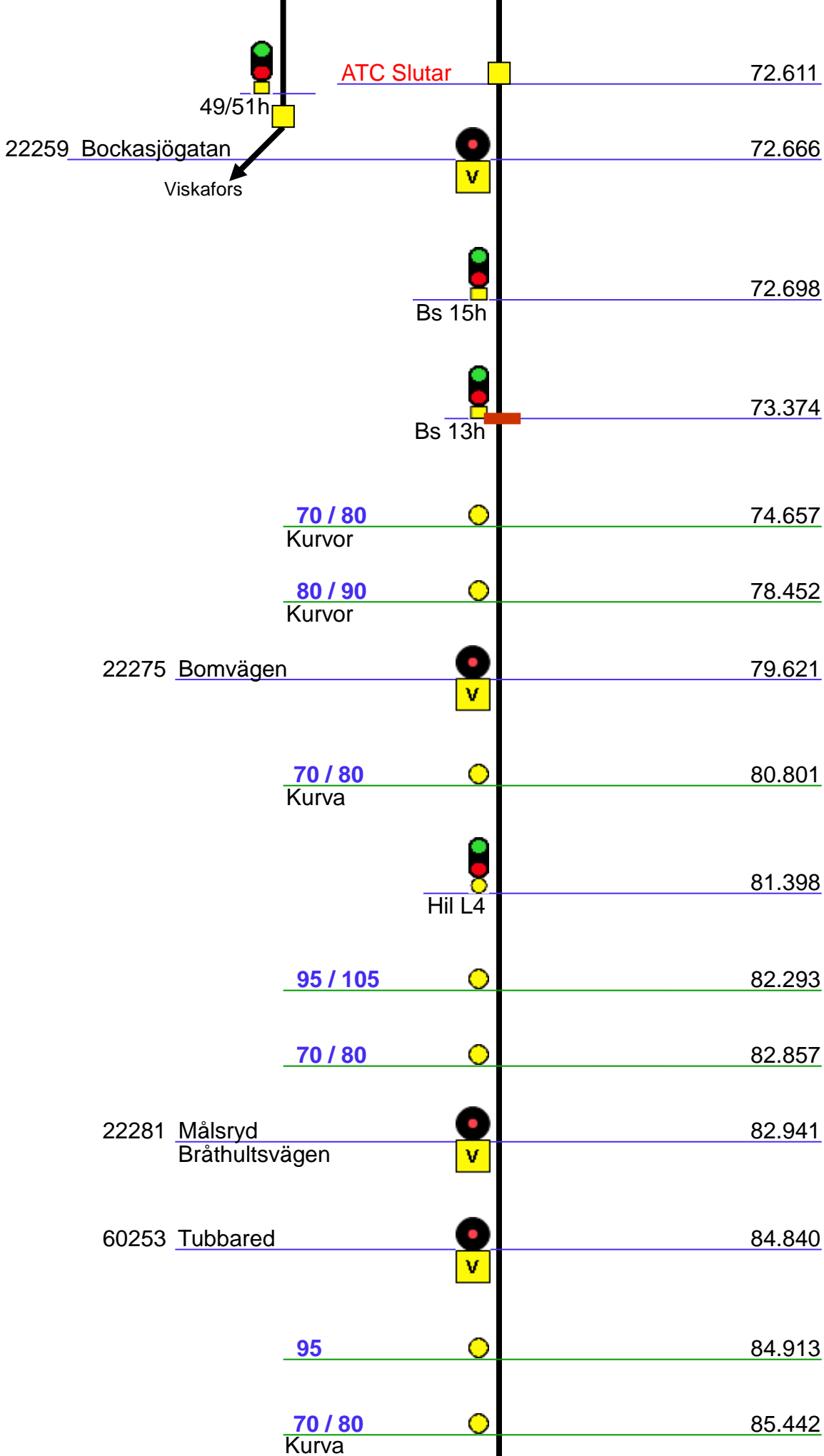
	90 / 105		62.299
	80 / 100 Kurvor		62.785
	90 / 105		63.935
22241	Nya Zeeland		63.978
22243	Badstrandsvägen	 	64.704
26147	Gränsvägen	 	65.160
22245	Lundsbro Kraftverksliden	 	66.045
	130 / 140		66.076
			66.250
	105 / 125		68.821
22248	Furugatan		69.583
22249	Västergatan		69.739
	95 / 115		70.793
			71.079
		  	71.160

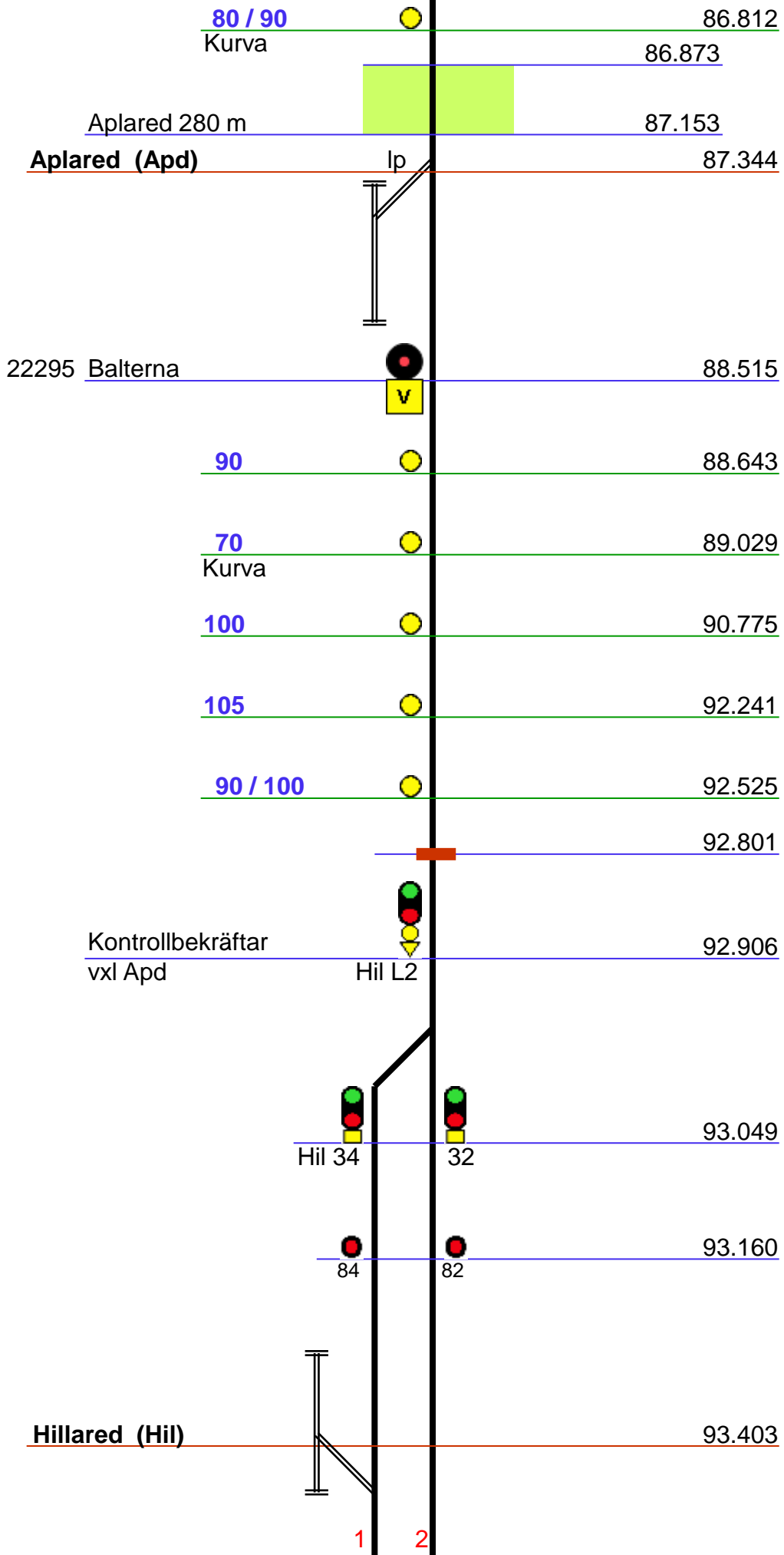
Fristad

93h

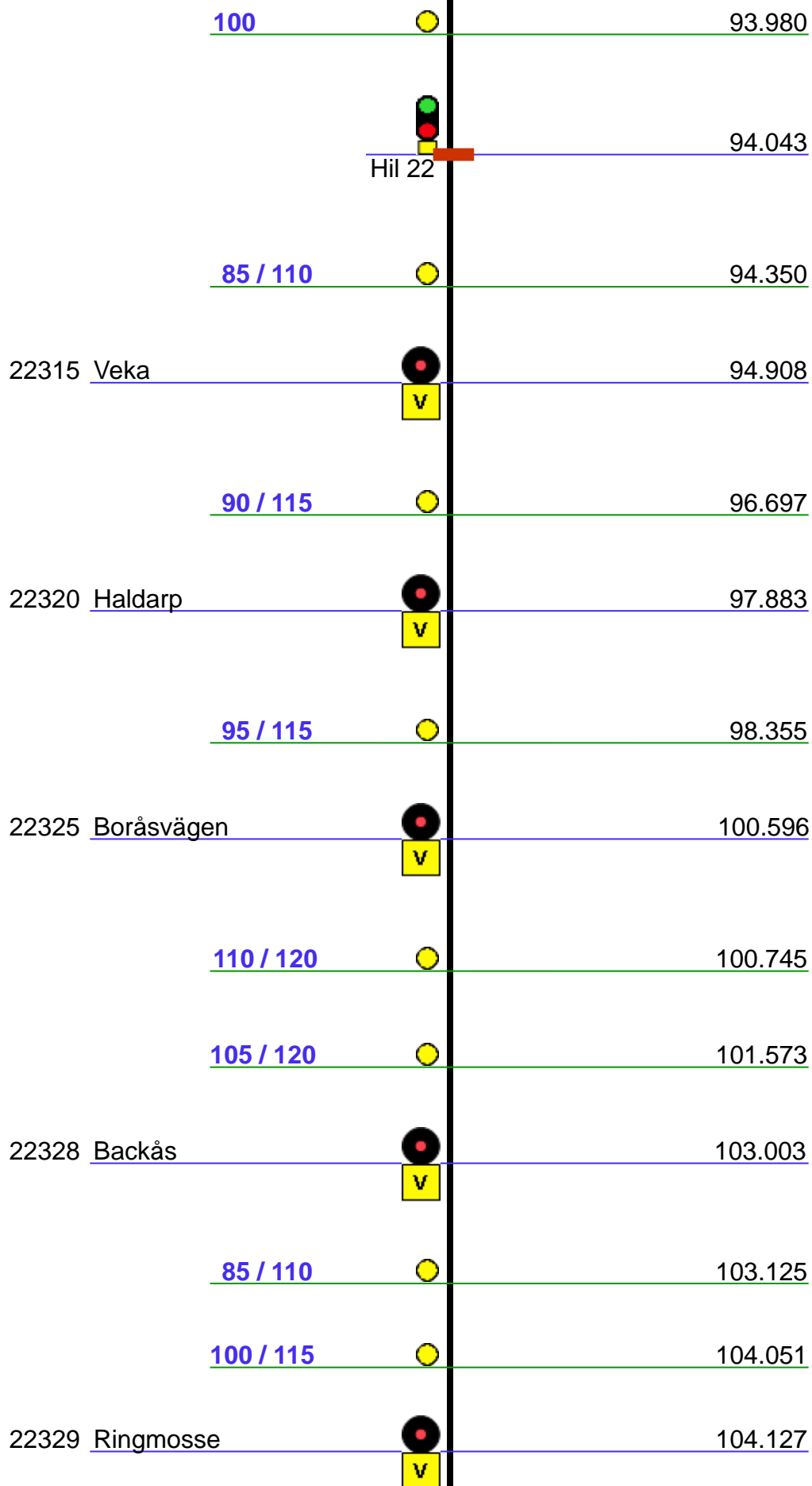
Bs L2

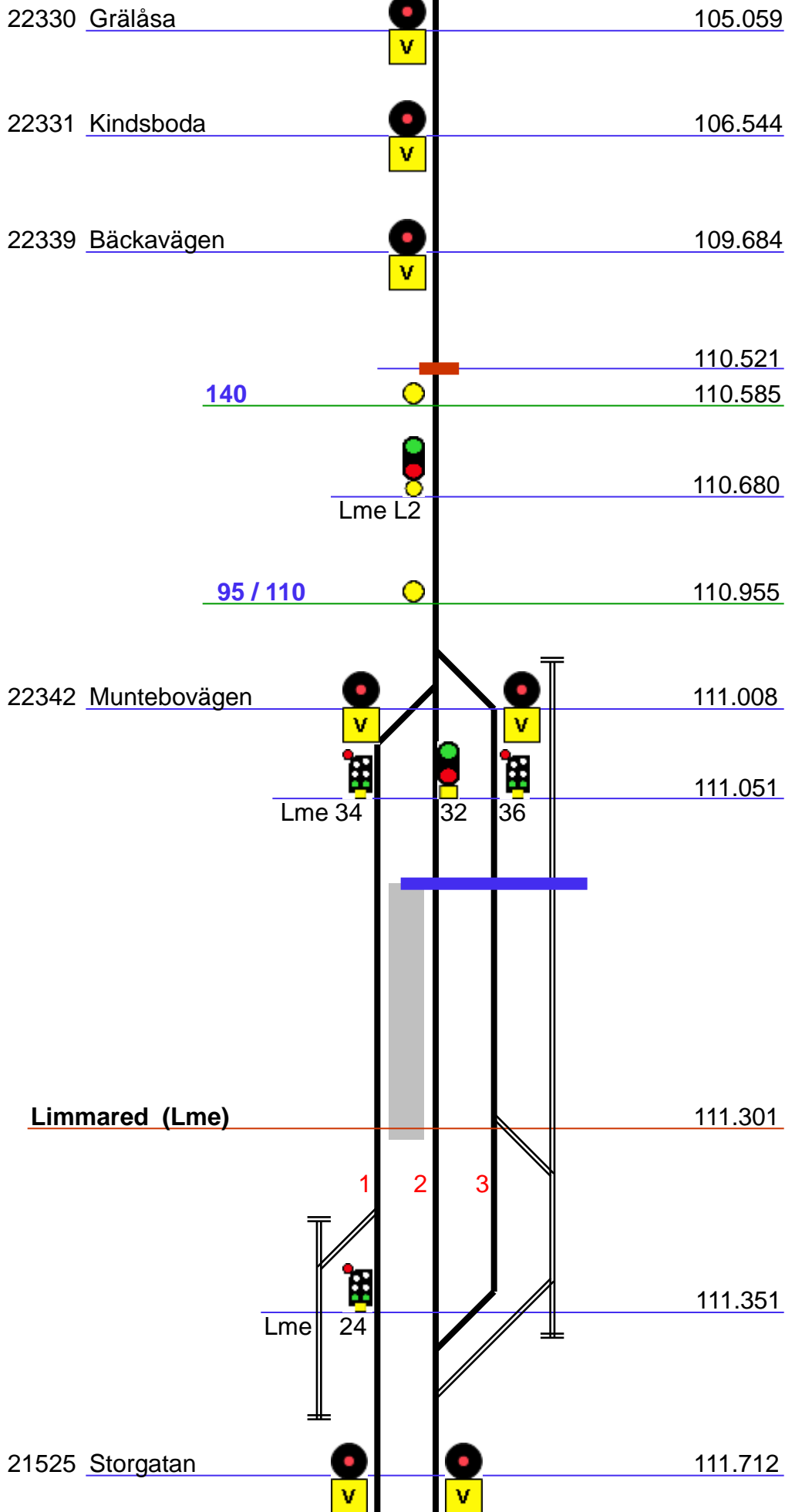





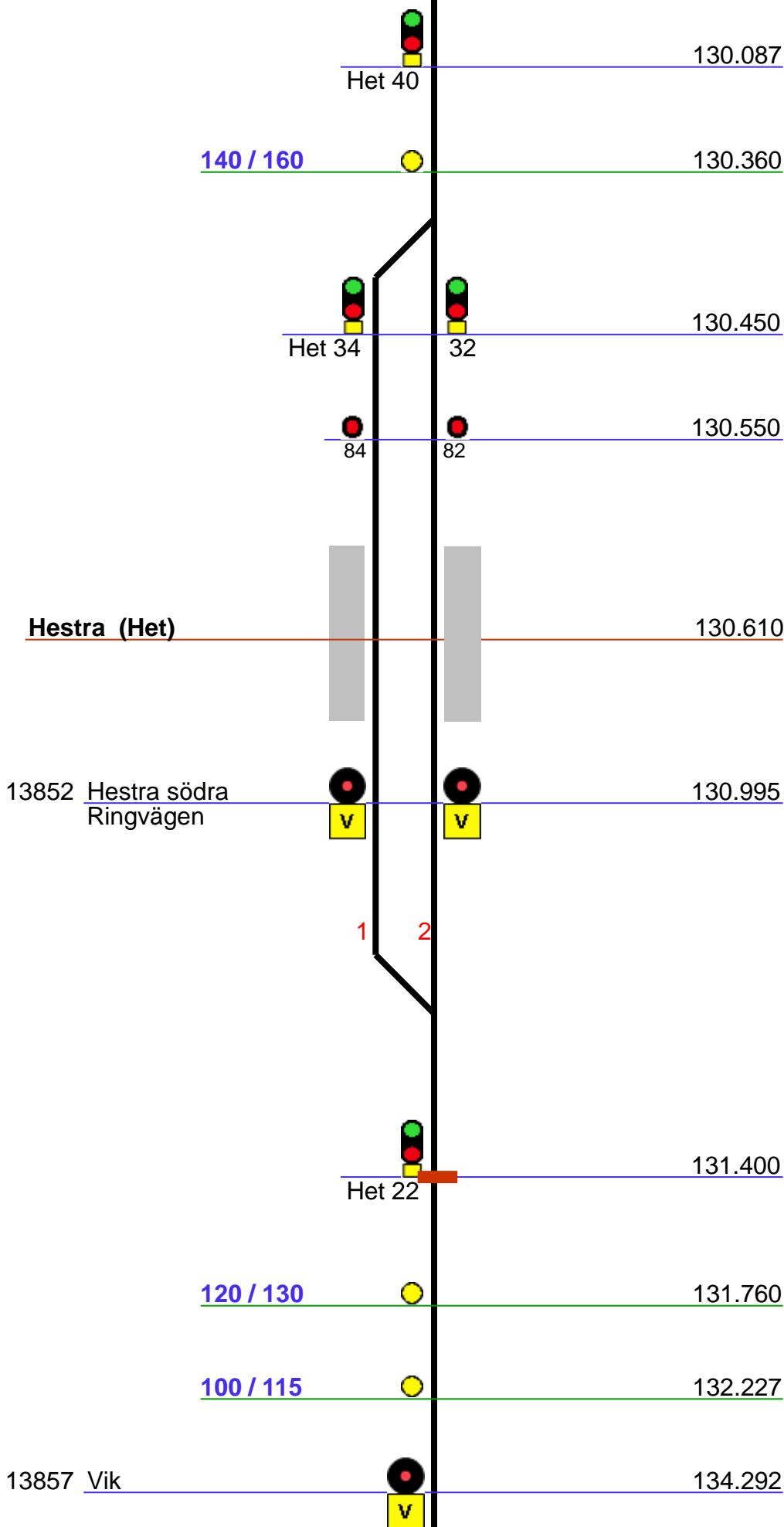


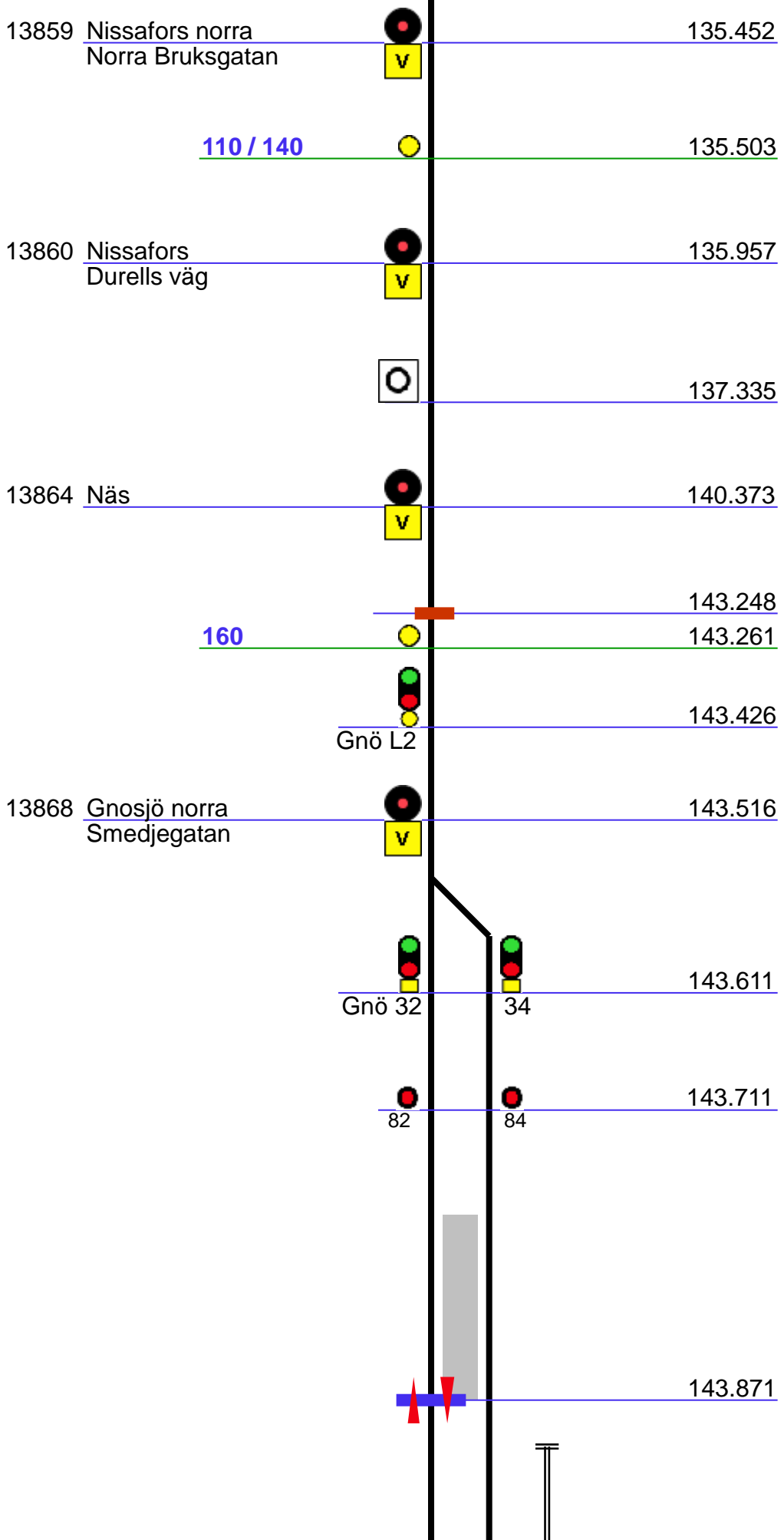





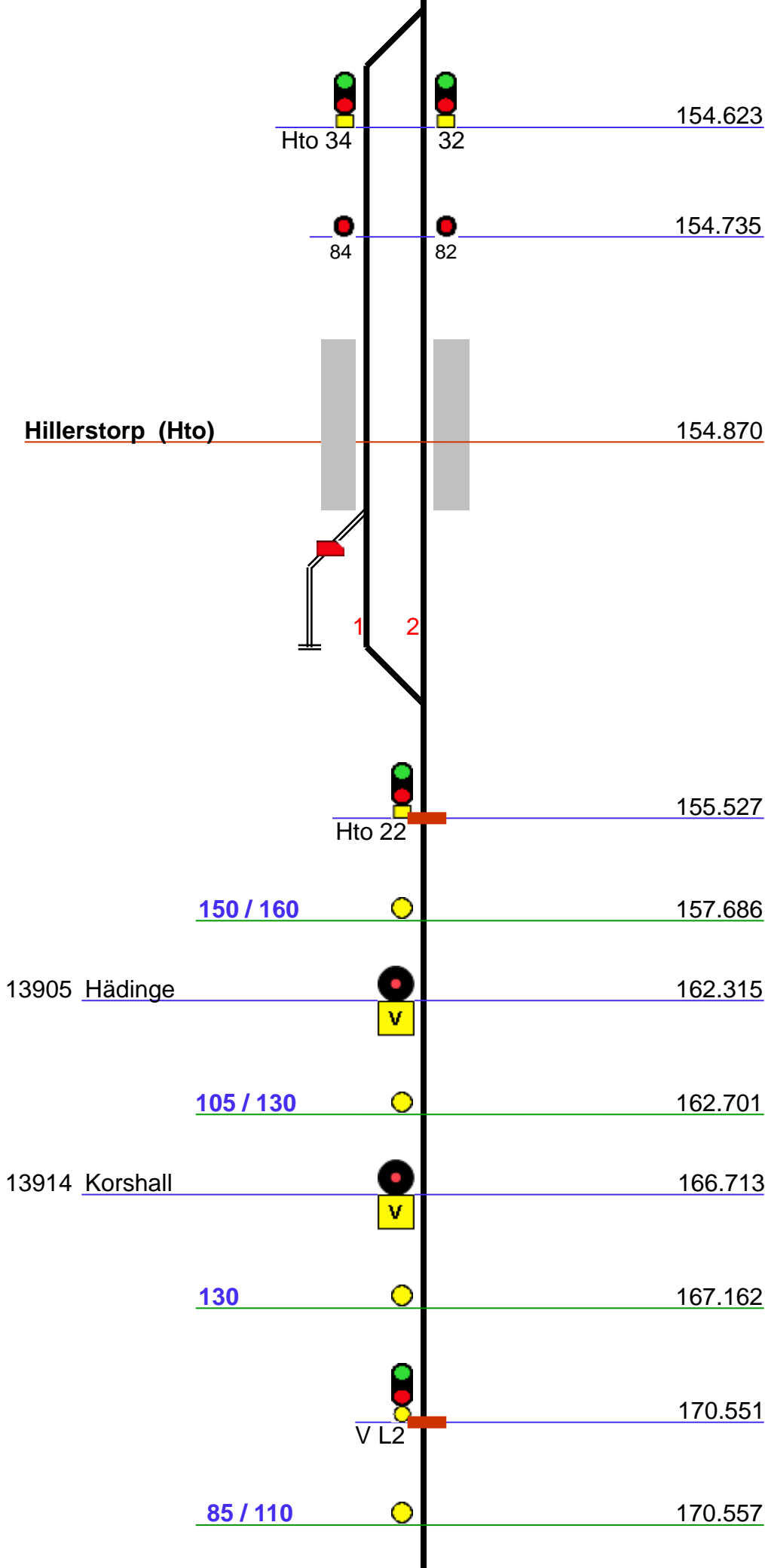






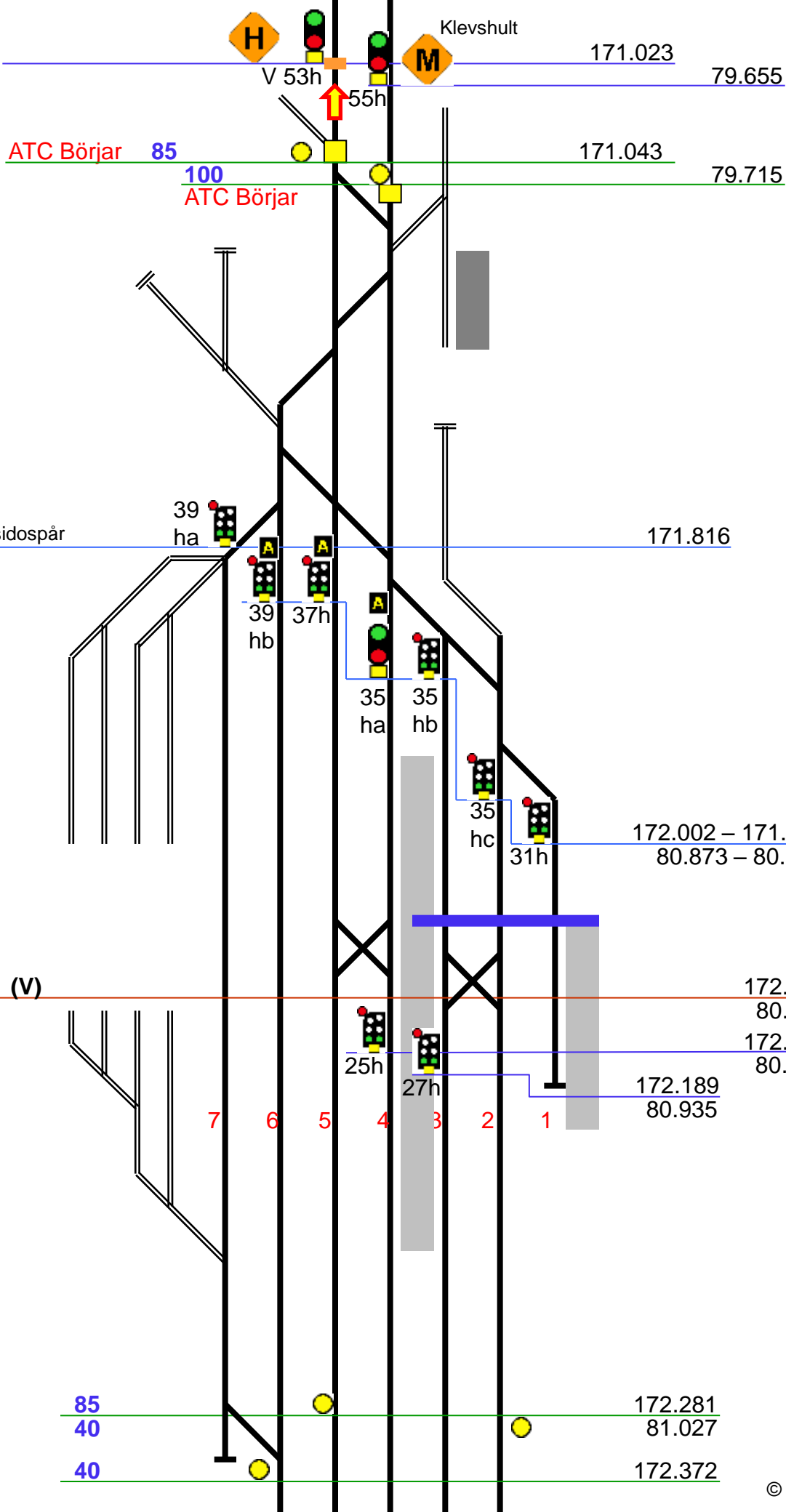




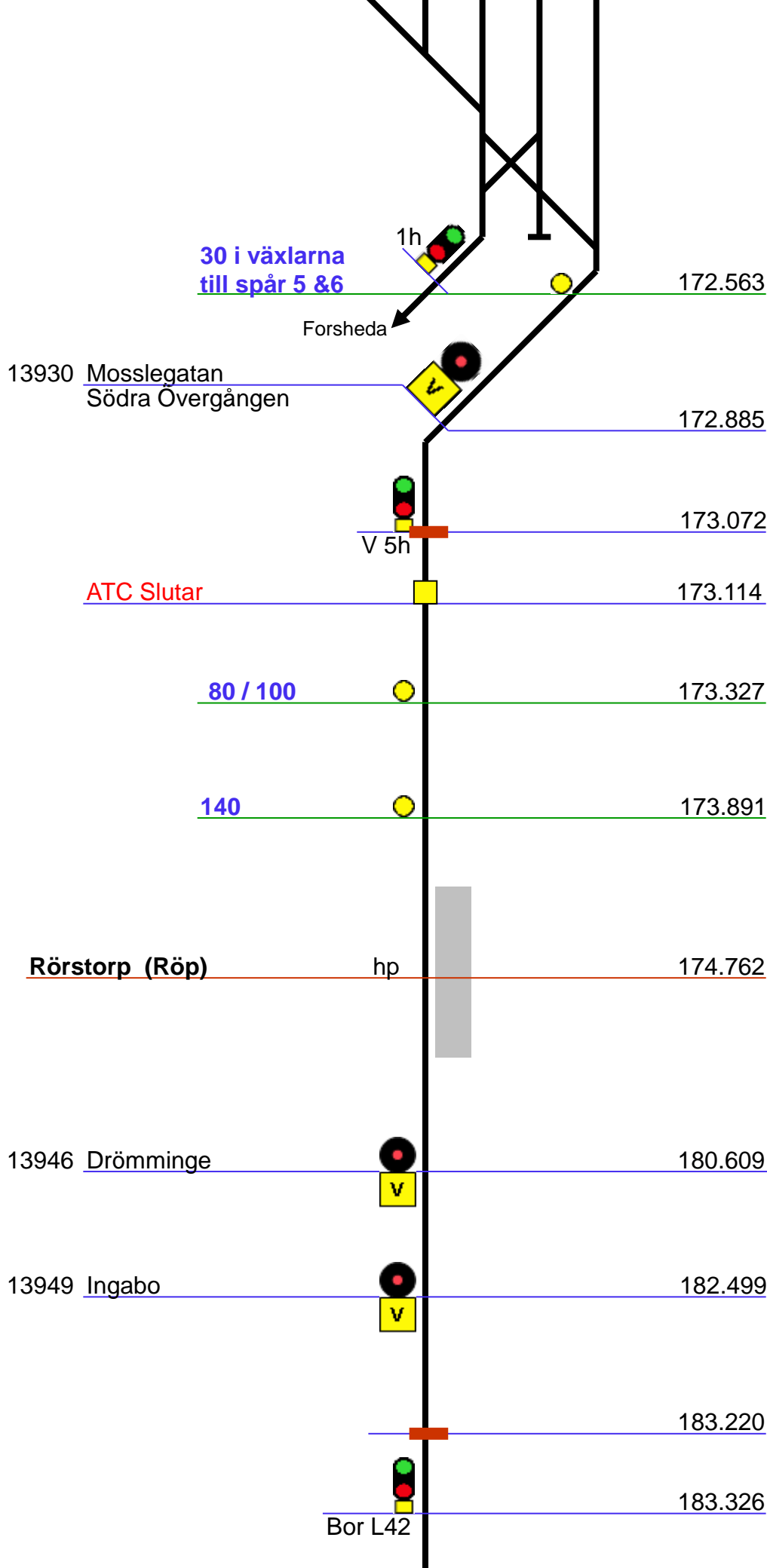


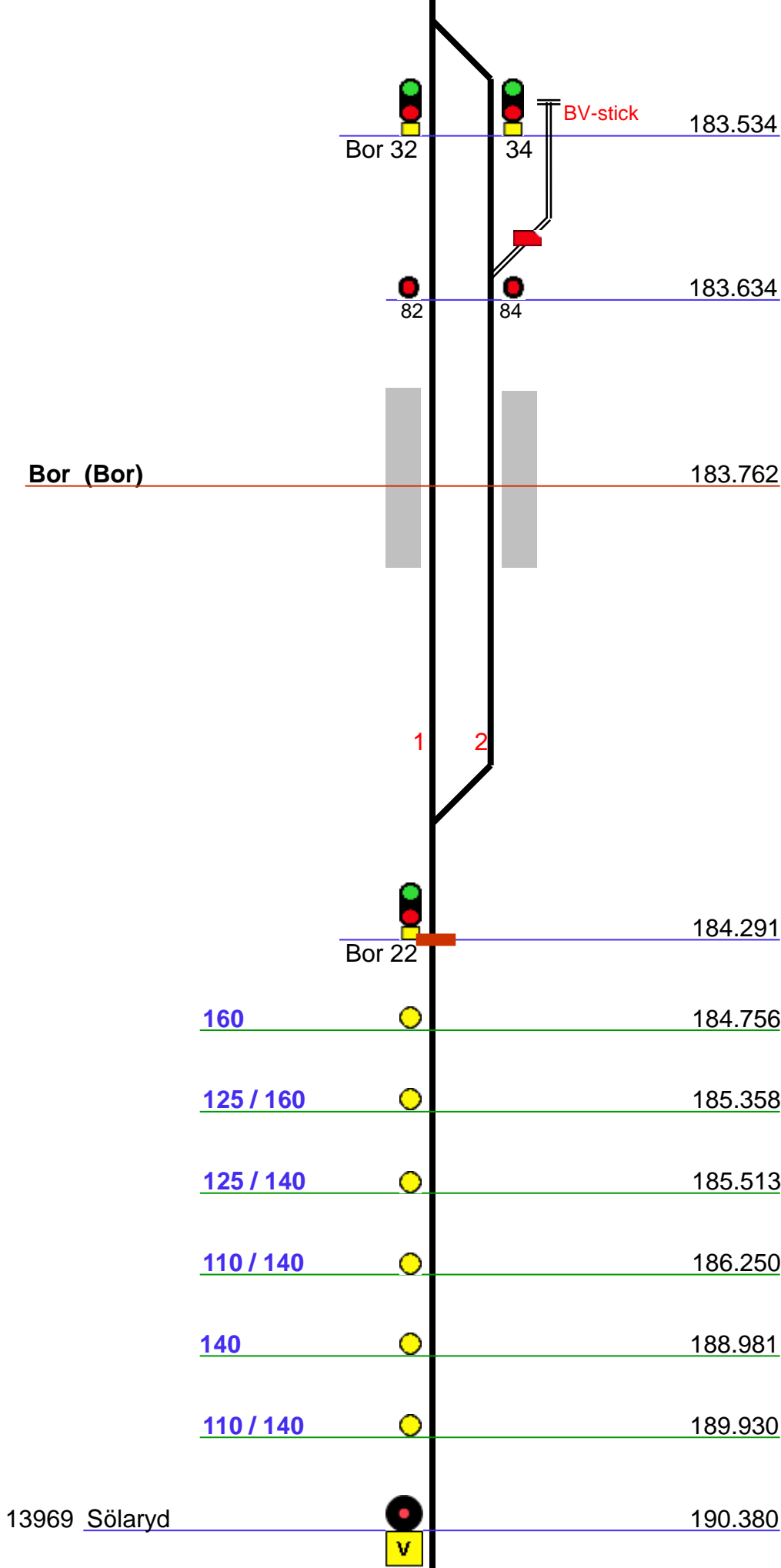
Göteborgs TC

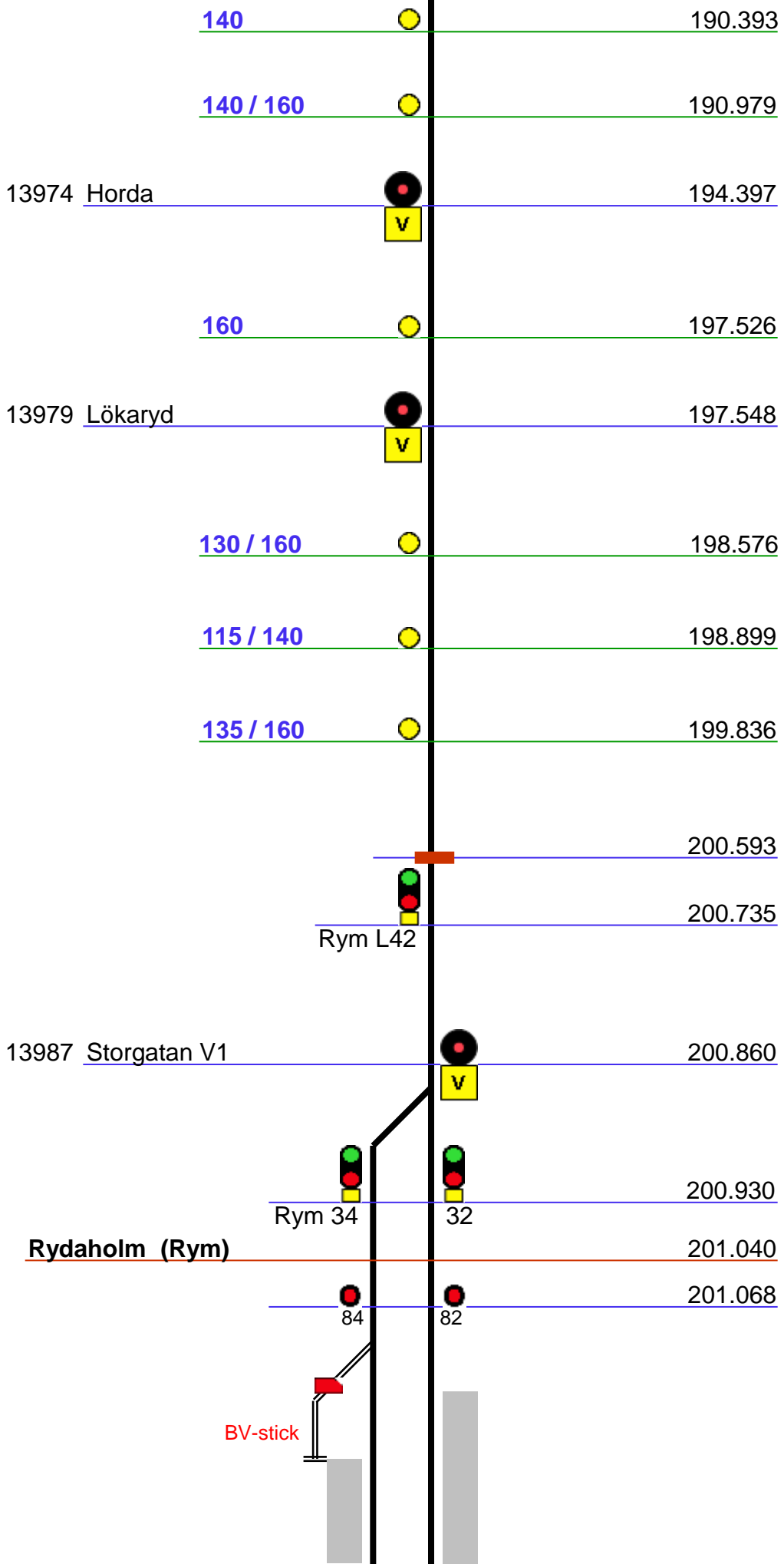
Klevshult

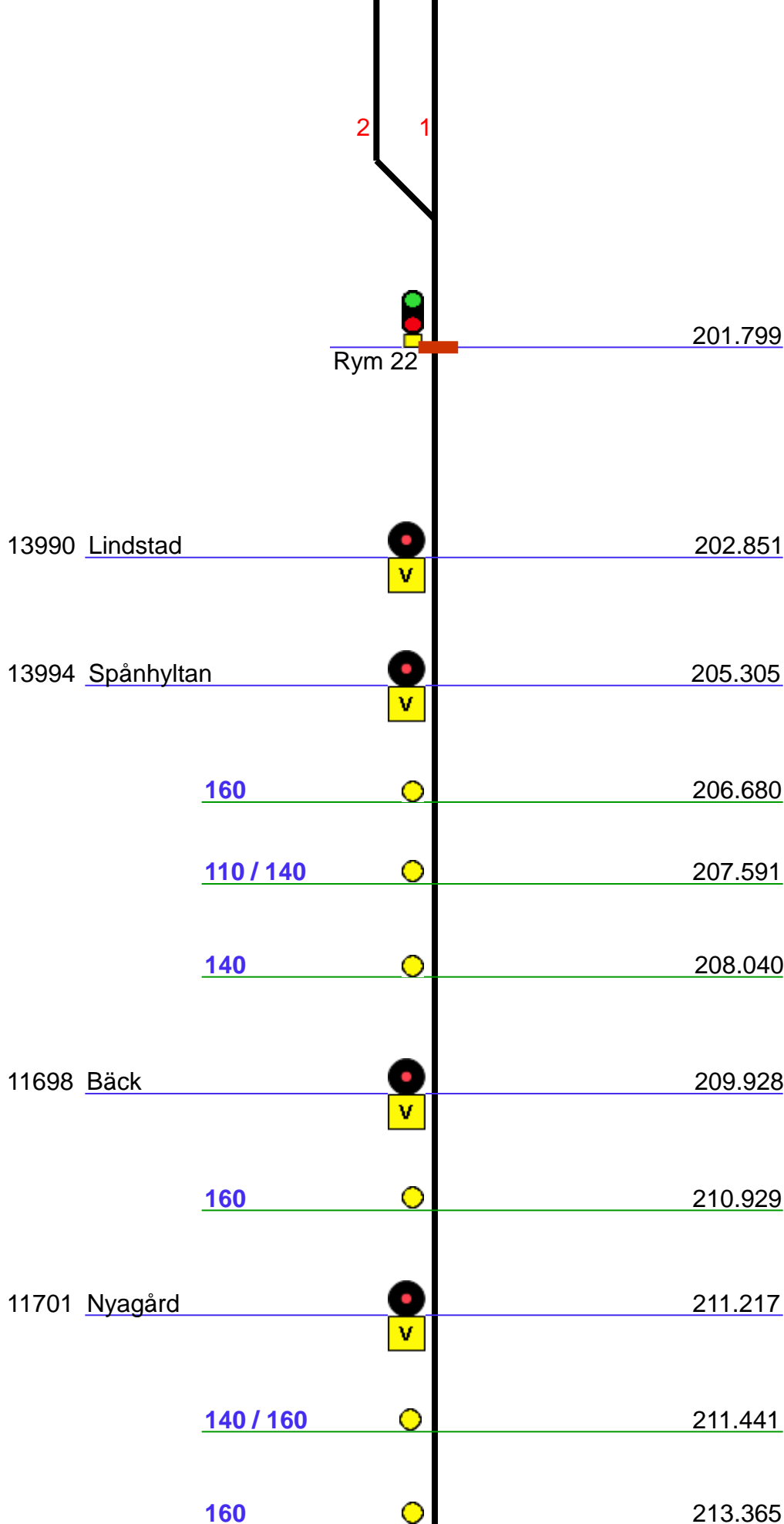


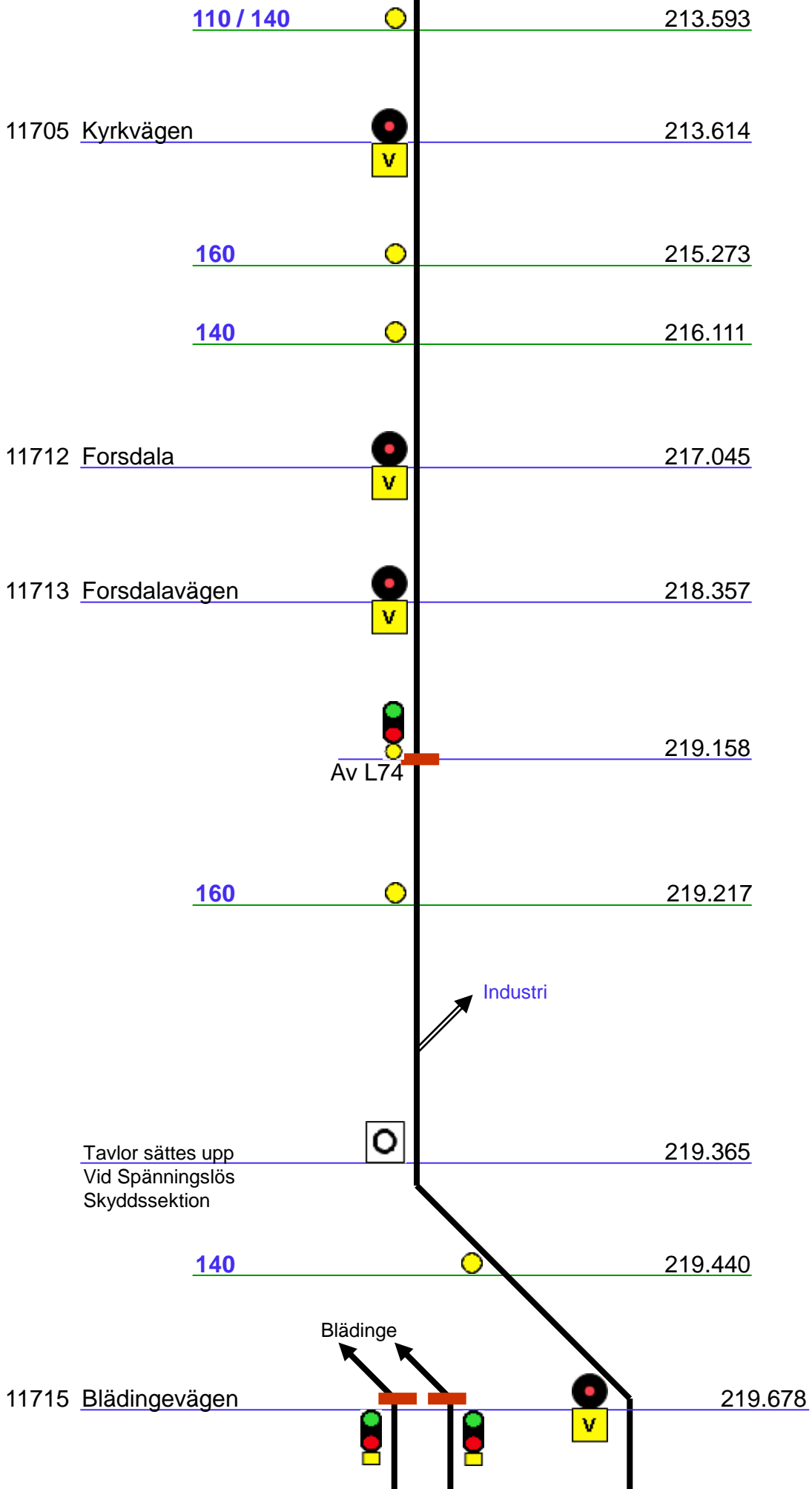












160  
Längdmätningförändring  
mot Rym 437.143  
437.116 = 220.056

från sidospår

Av 81

37

35

163

131

436.880 – 436.920

436.804 – 436.850

POST –  
terminal

436.744

436.520

B

B

57

Alvesta (Av)

436.464

Av

29

27

25

55

436.388 – 436.430

13 12 11 10 9 8 7 6 5 4 3 2 1  
A A

153

123

181

Längdmätningförändring

221.083 = 436.124

221.257

11717 Ågatan



221.351

Gåvetorp

Av 23

221.382

221.575

11718 Lekarydsvägen



60 / 70

221.786

11719 Länsmansbacken



221.803

Tavlor sättes upp  
Vid Spänningslös  
Skyddssektion



222.472

95 / 120

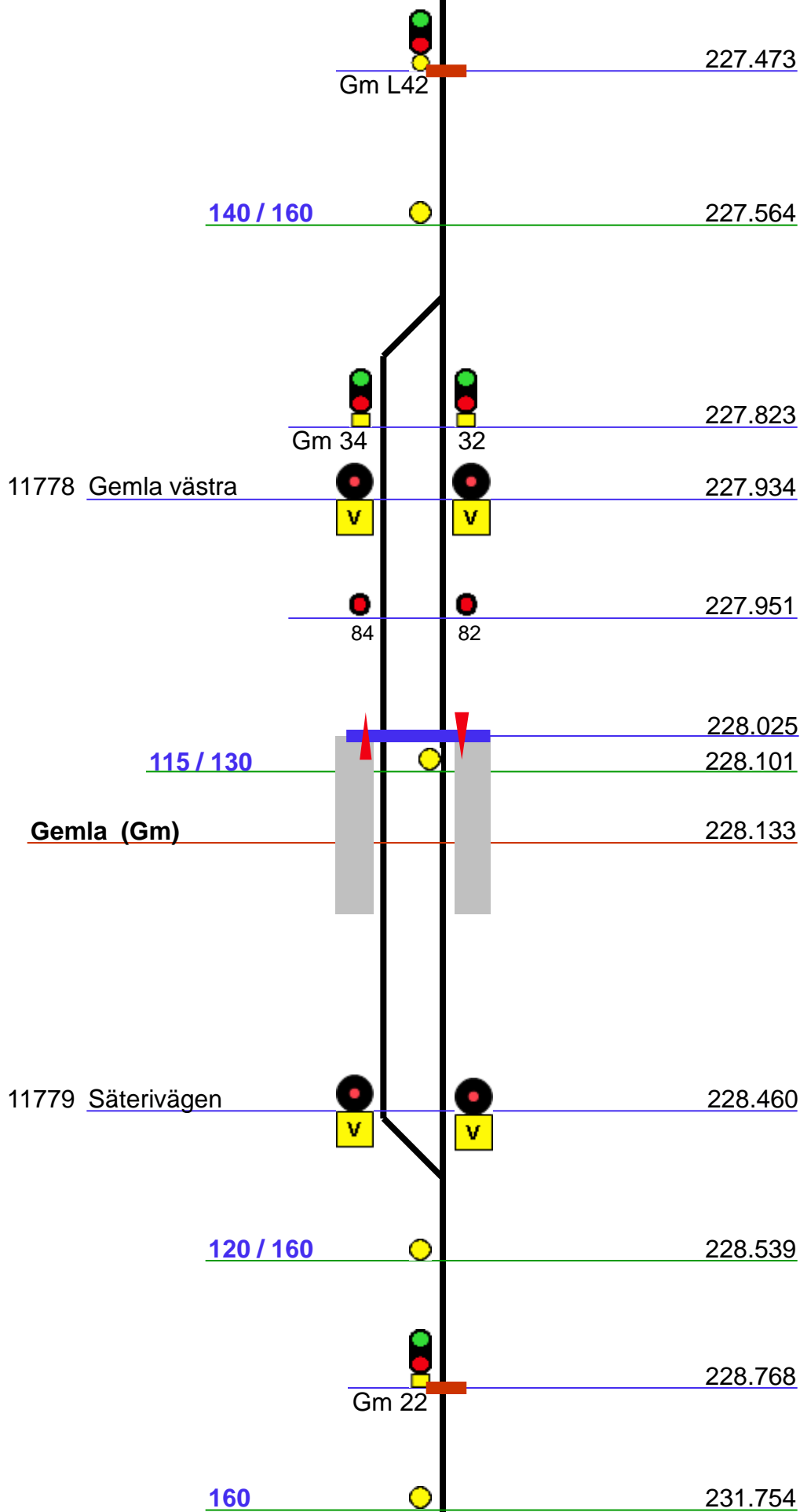
223.252



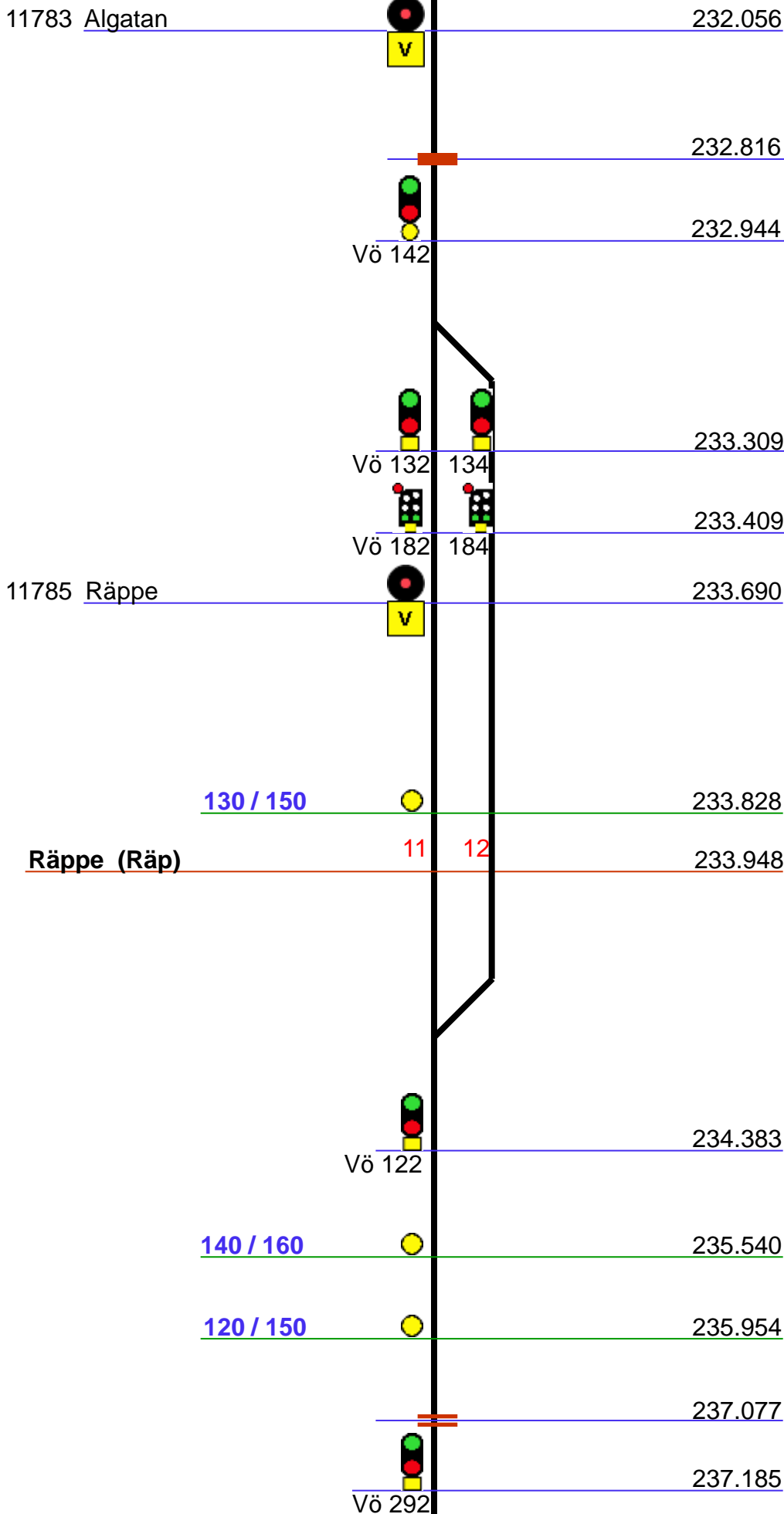
223.876

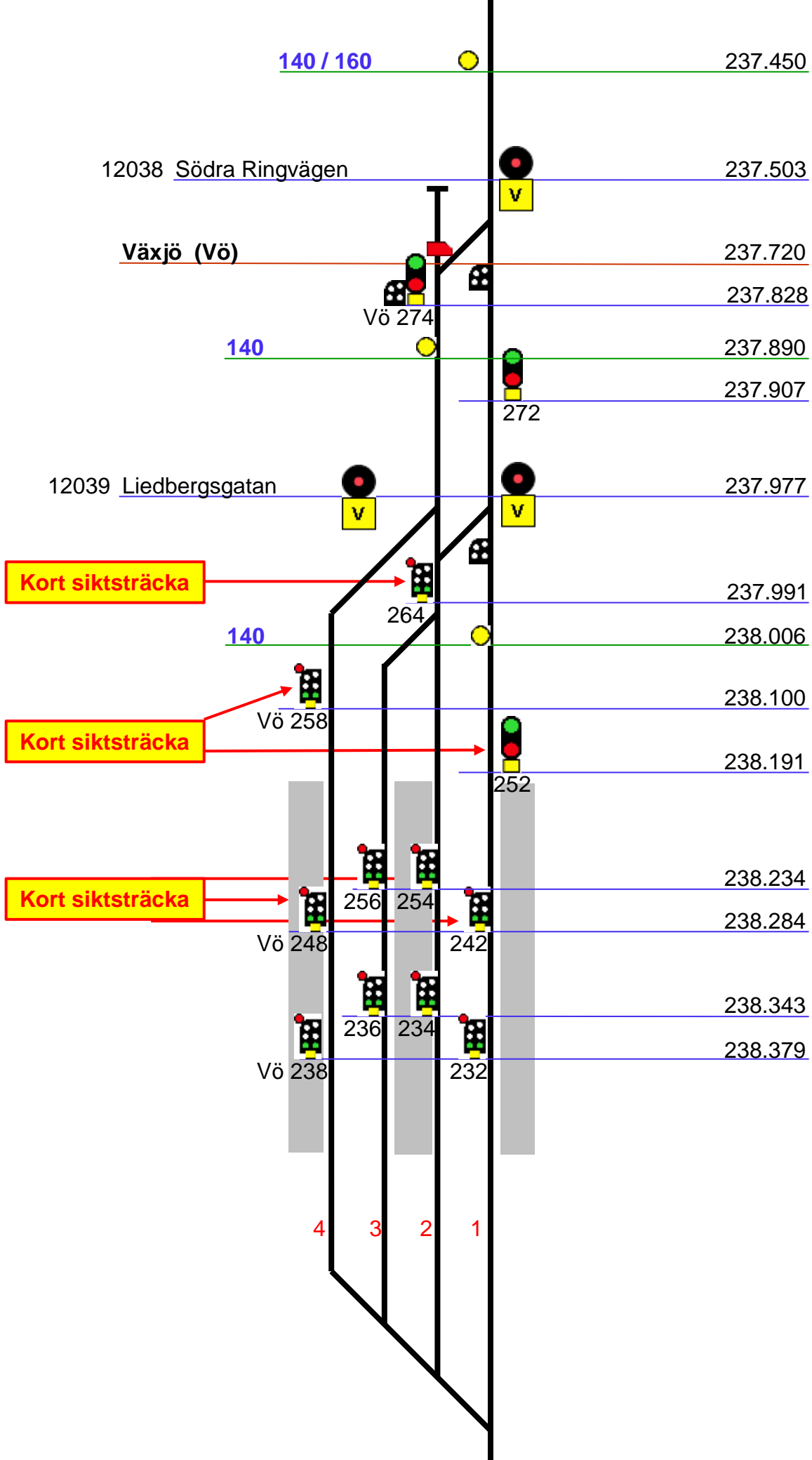
110 / 140

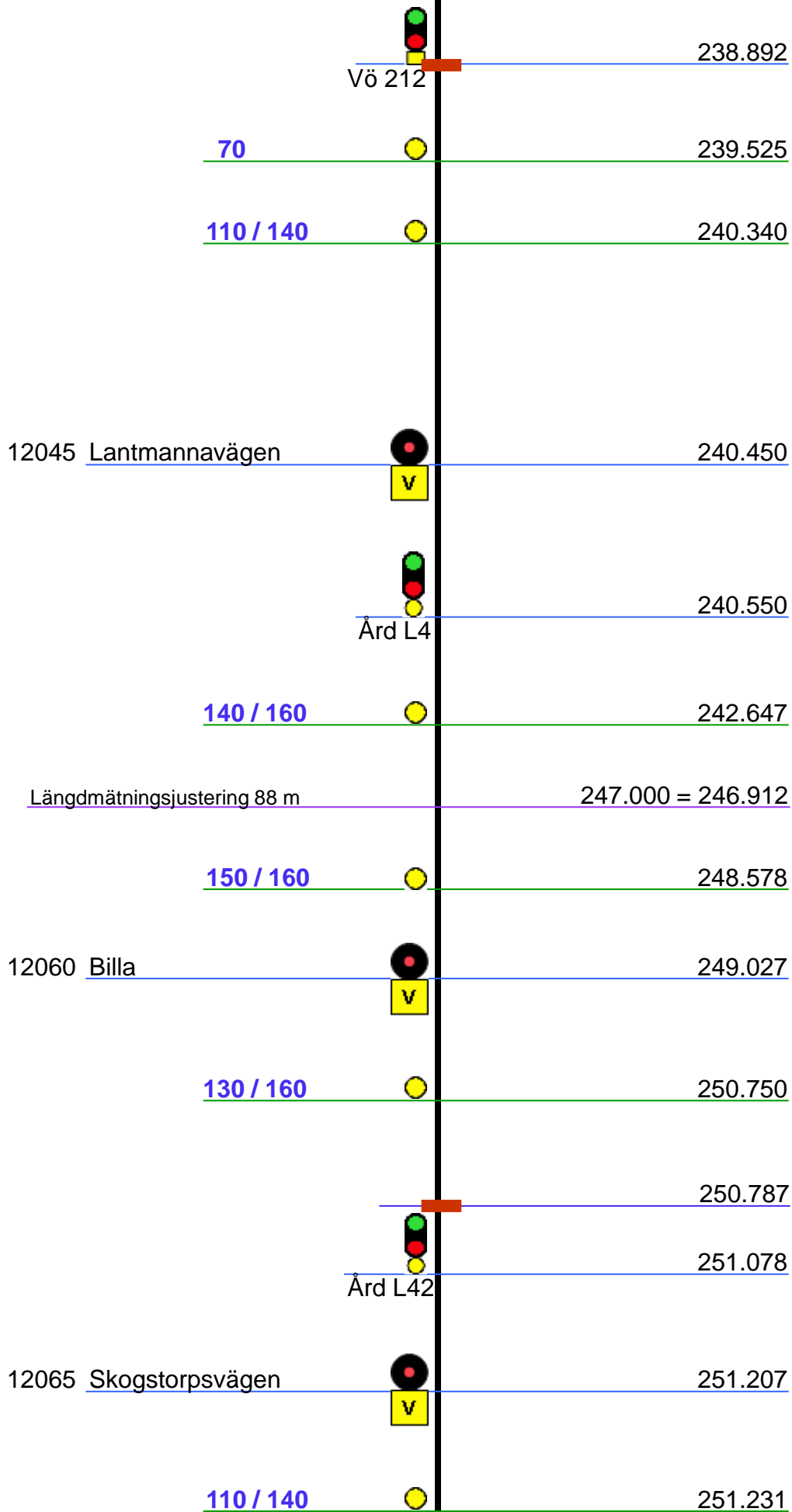
224.683

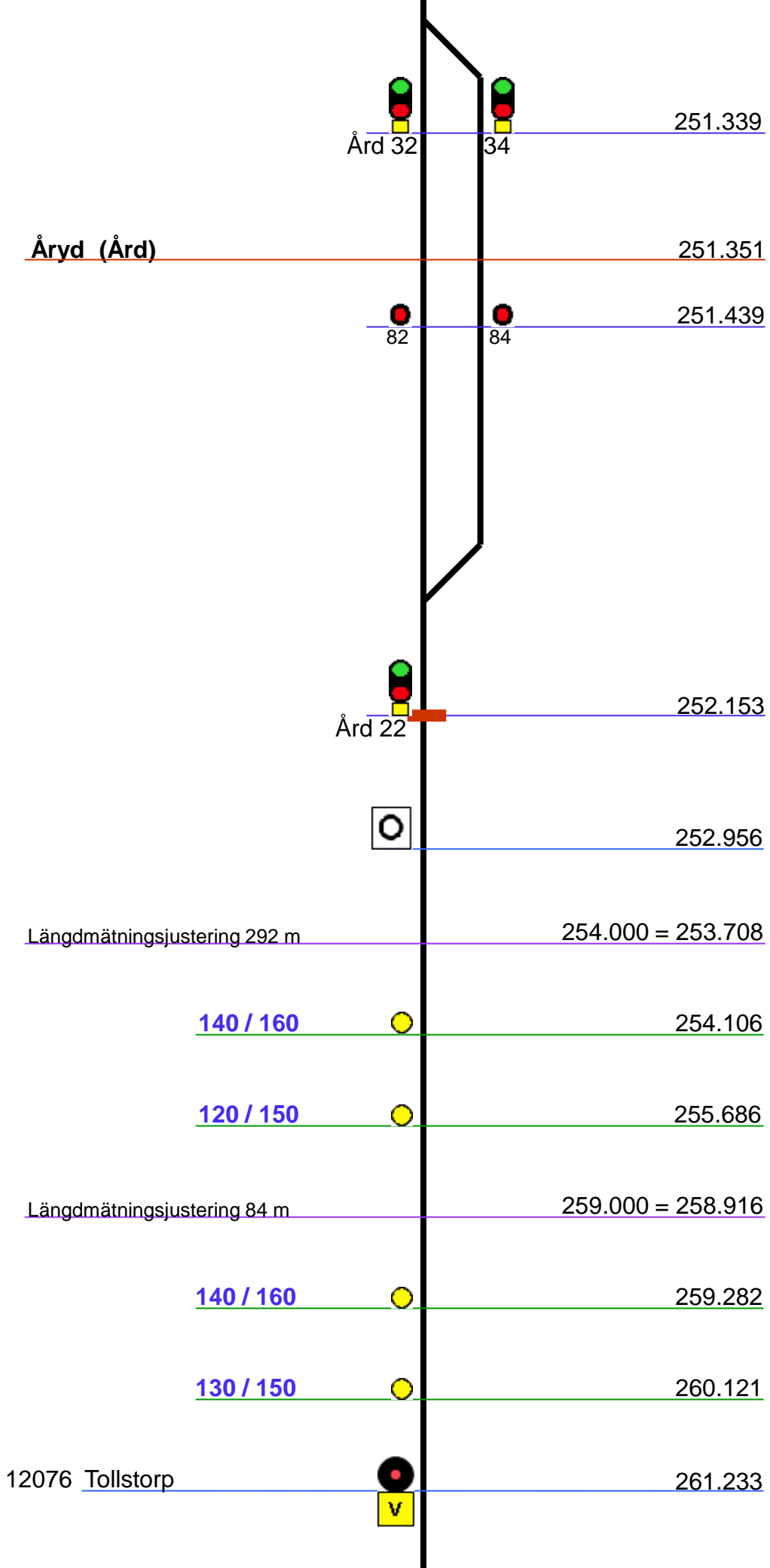


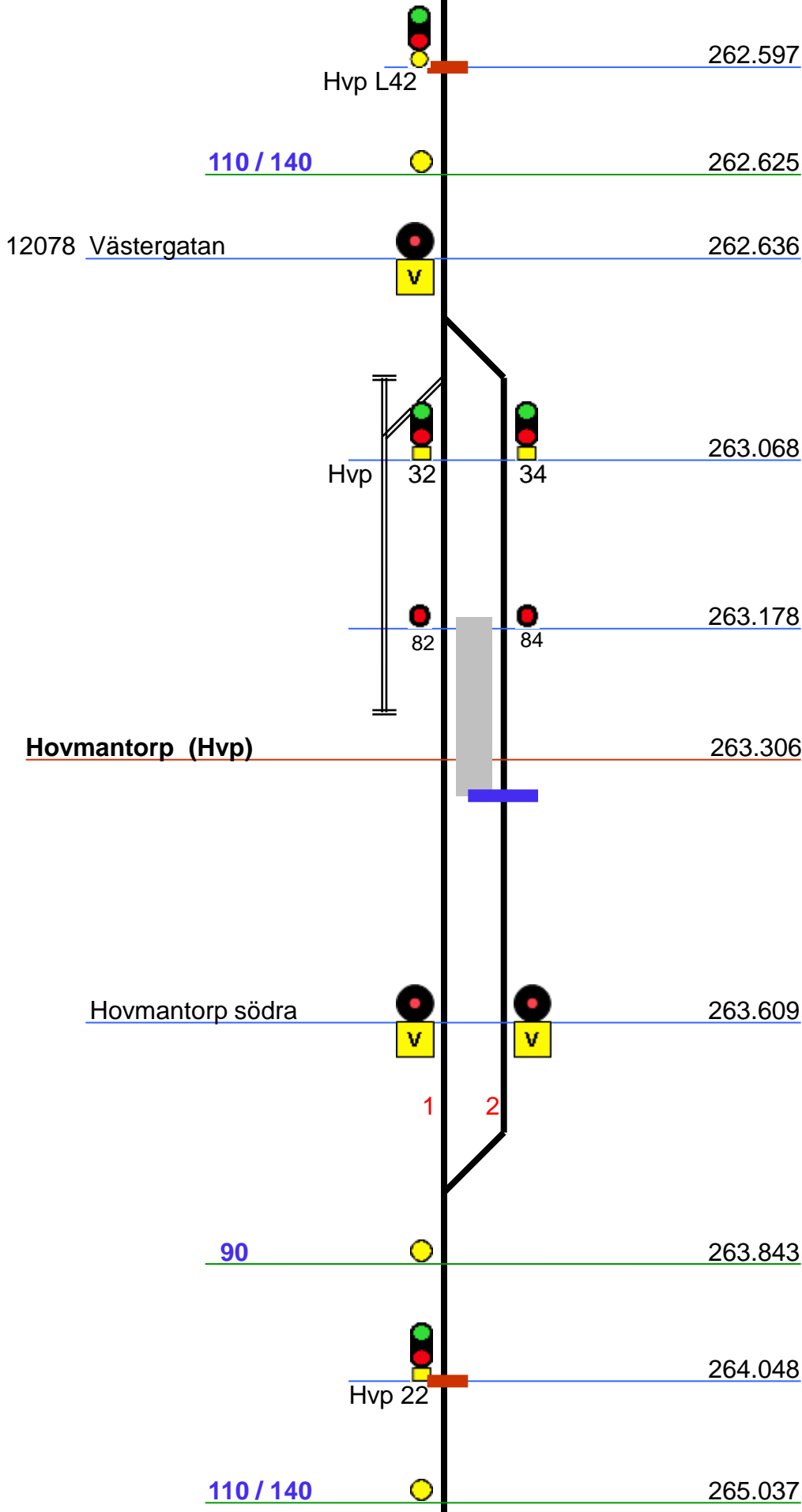


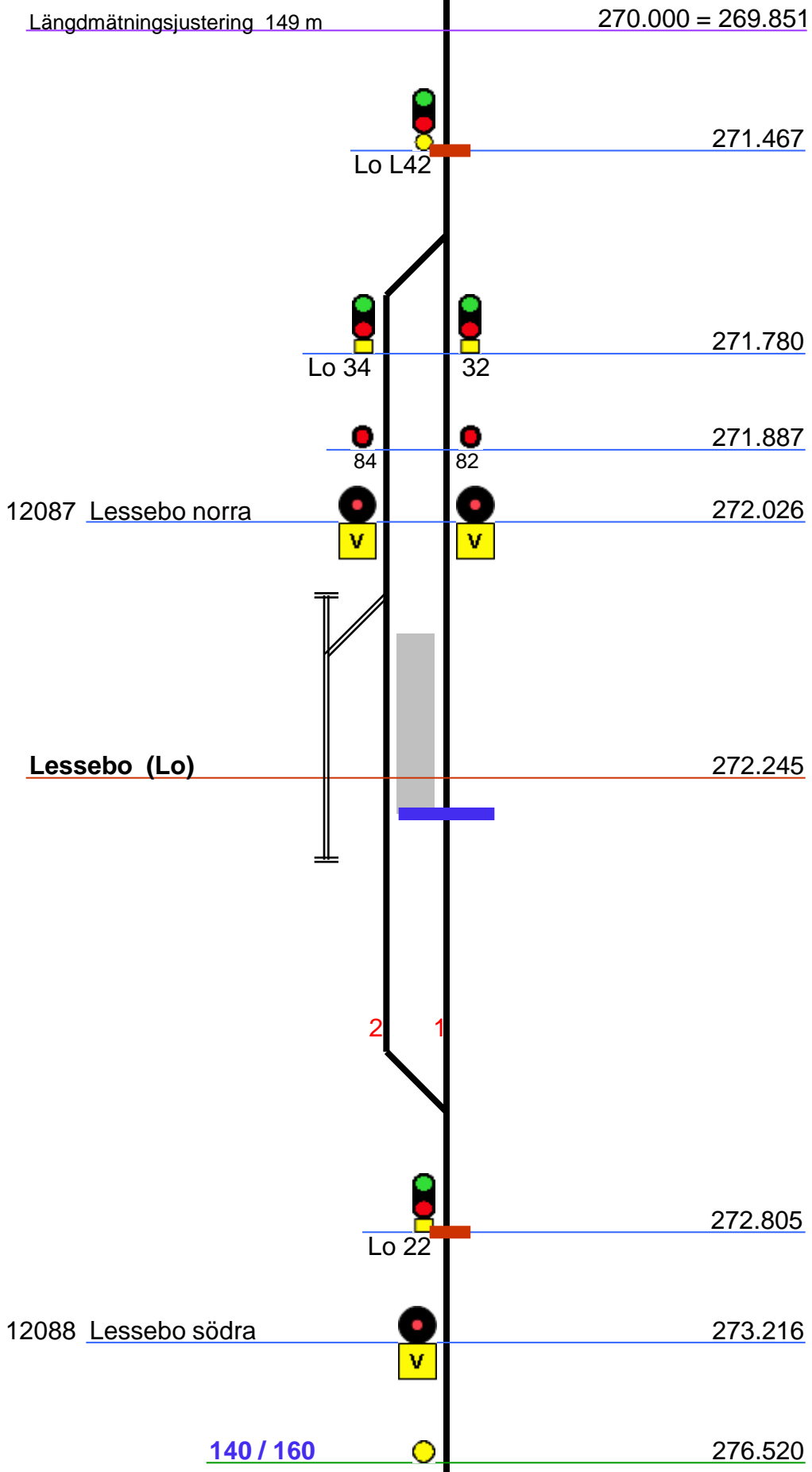


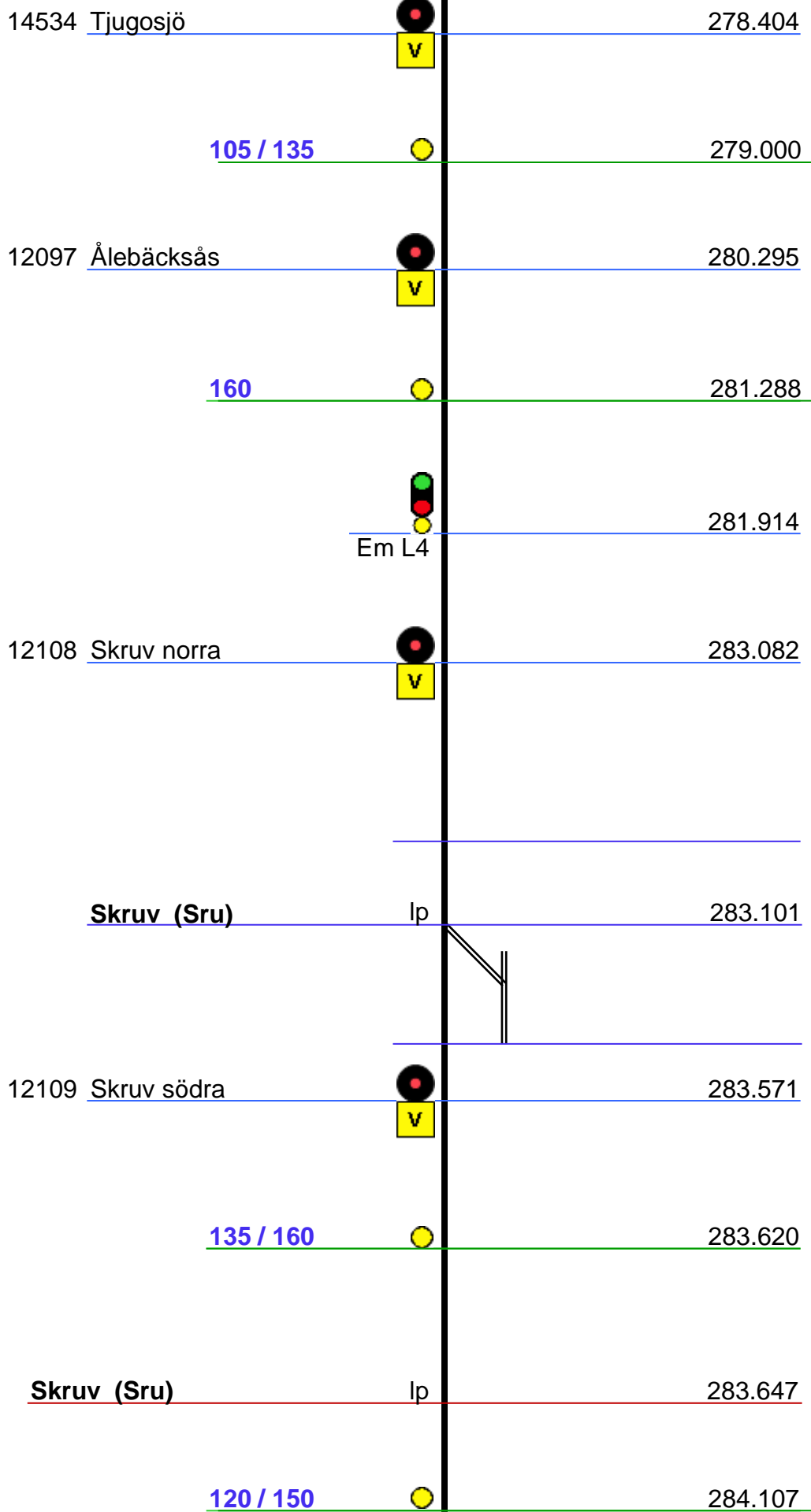


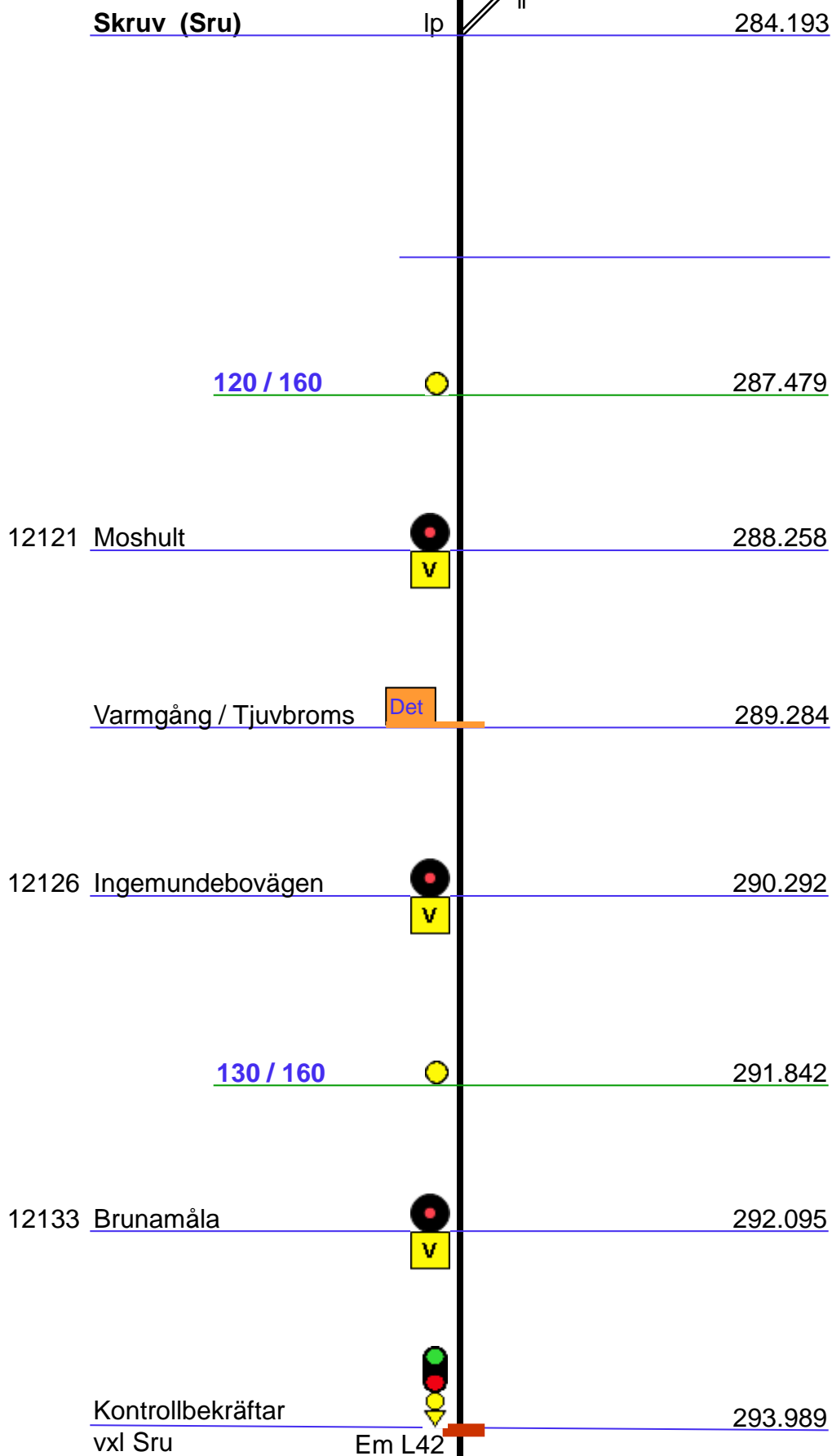




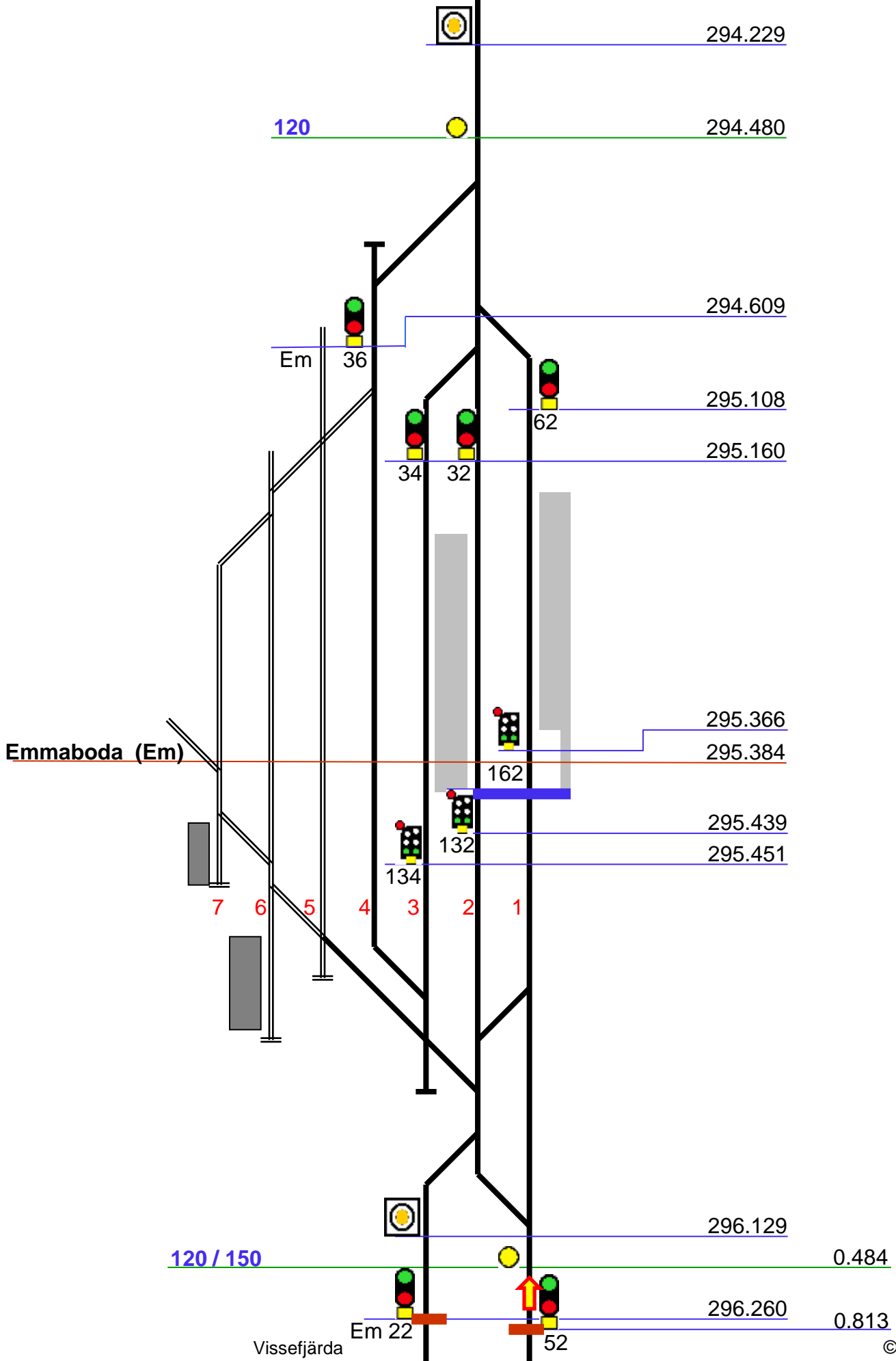















110 / 135



16.366

1

2

95 / 120



16.889



Örs 22

17.038

130 / 140



17.700

150 / 160



24.978

26.681



Nyb L142

27.013

ATC Slutar

12330 Grönvägen



27.302

Nyb 134



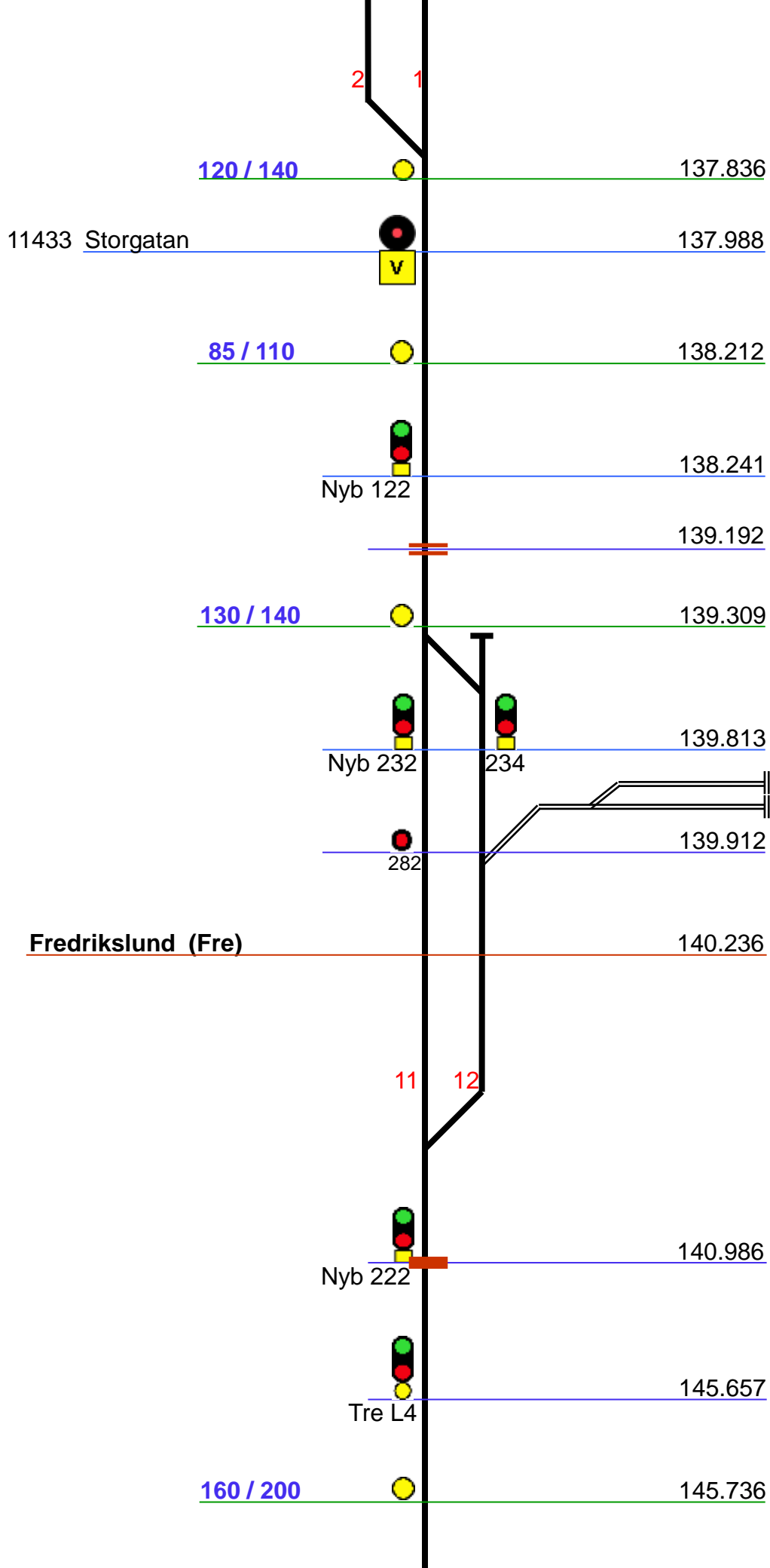
27.322

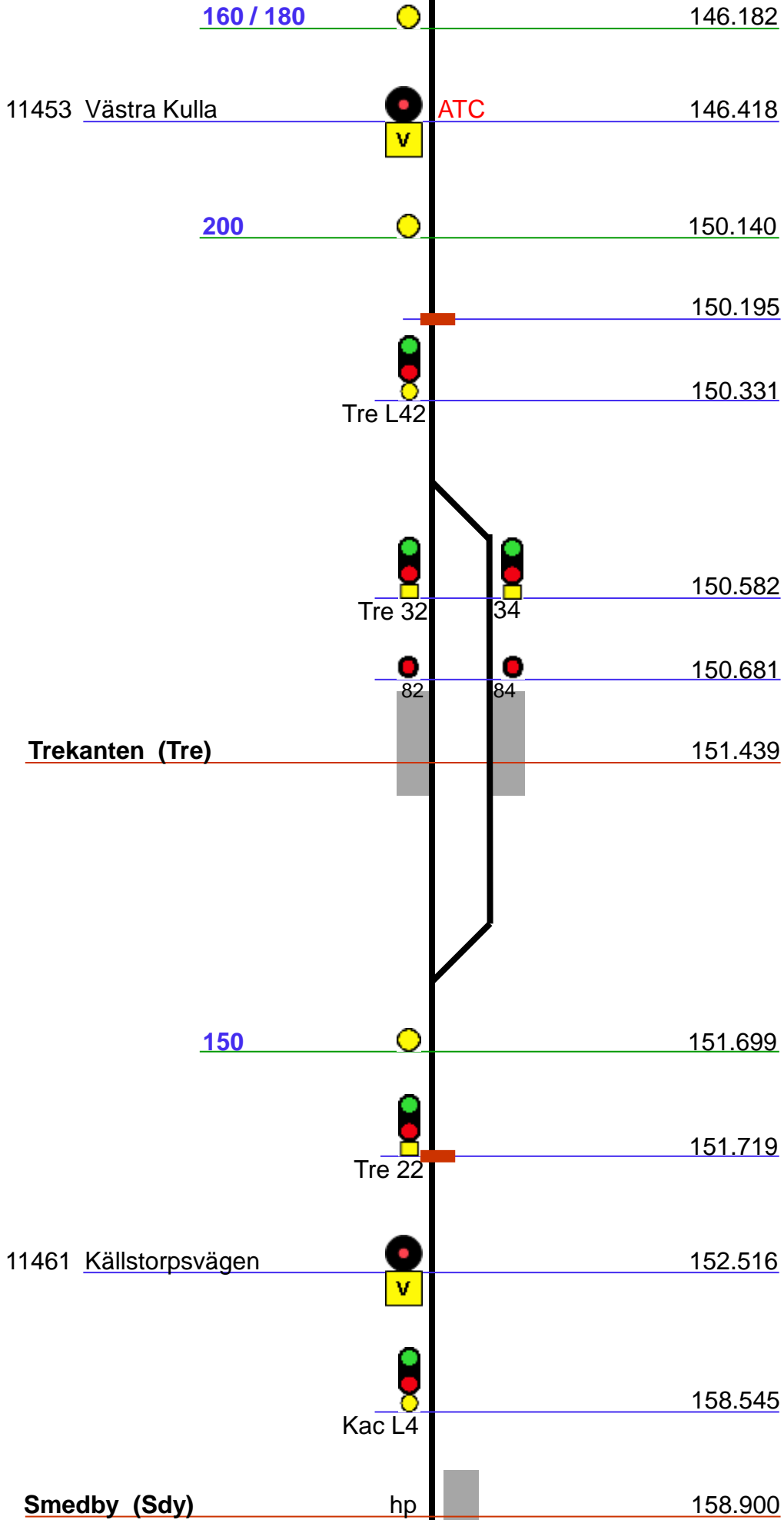
Nybro (Nyb)

27.502

Längdmättningsförändring

137.611 = 27.527






11477 Smedby

159.450

02

130 / 150

160.970



44



Blomstermåla

164.135

Kas L42



34

36

164.718

164.790

Kas 32

gbg

Kalmar S (Kas)

165.115

120 / 140



165.266

gbg

