

23639 Österöd



177.464

Längdmätningförkortning 442m

175.558 = 176.000

175.041

Skee 503 m

174.538

90
Kurvor



174.044

173.949



Ske C

173.789



173.635

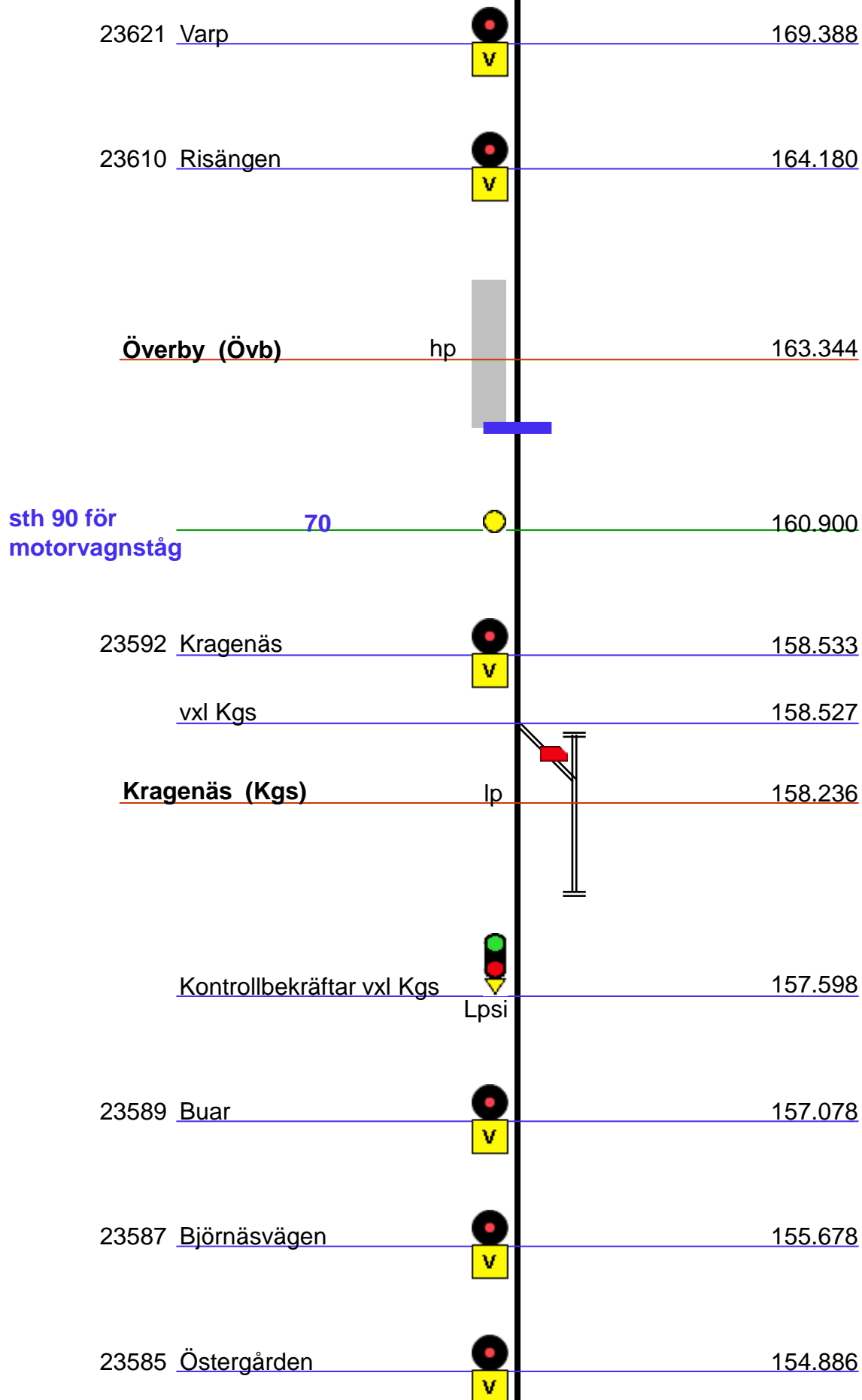
Skee (Ske)

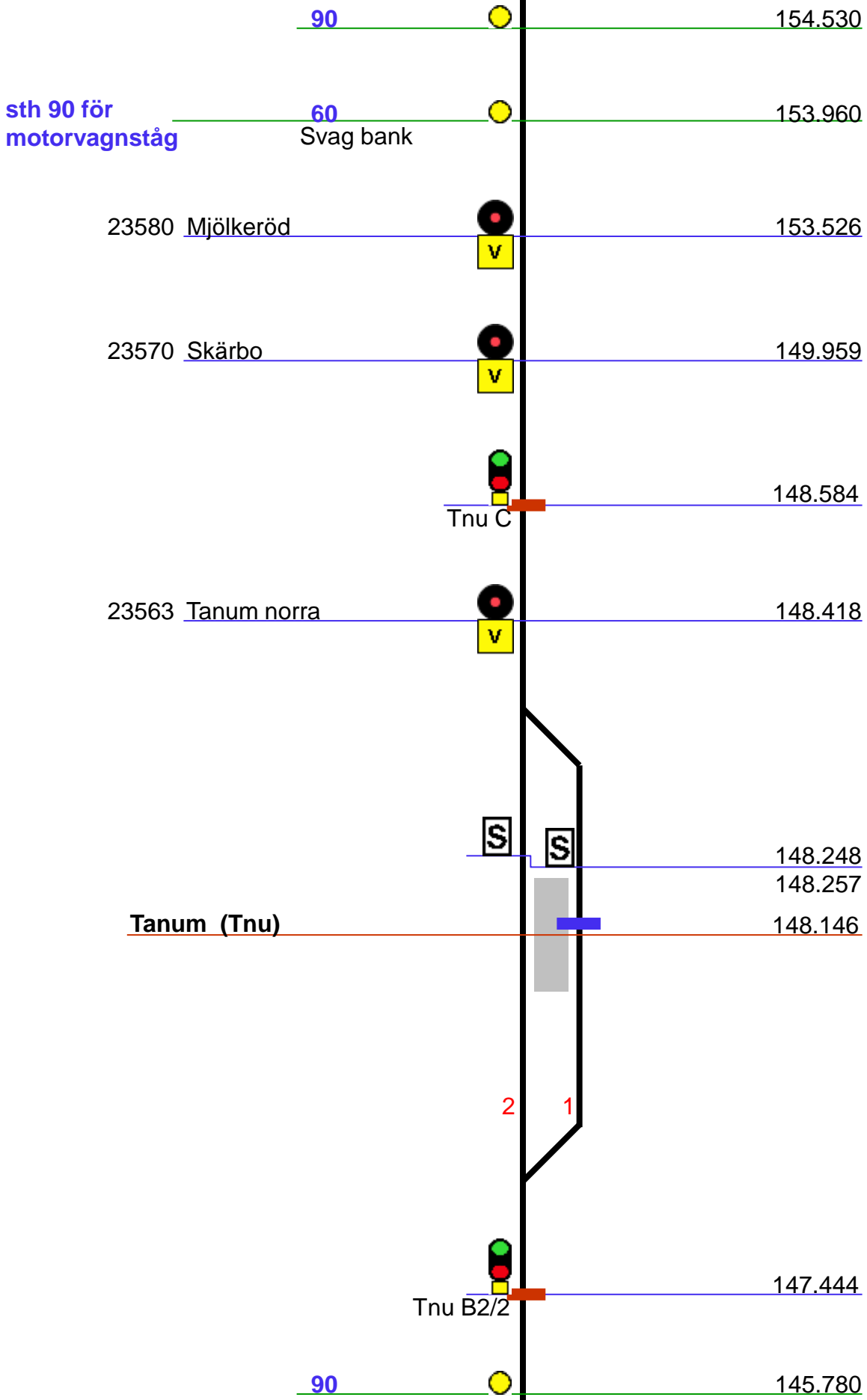
173.369



Ske B

172.717





23556 Litsleby  145.134



sth 90 för
motorvagnståg

60
Svag bank



144.180

23554 Orrekläpp norra  143.901



23552 Orrekläpp södra  143.276



90



142.965

sth 90 för
motorvagnståg

60
Svag bank



142.920

23544 Korndalen  140.848



23538 Trättelanda  139.048



23523 Ledum  132.930



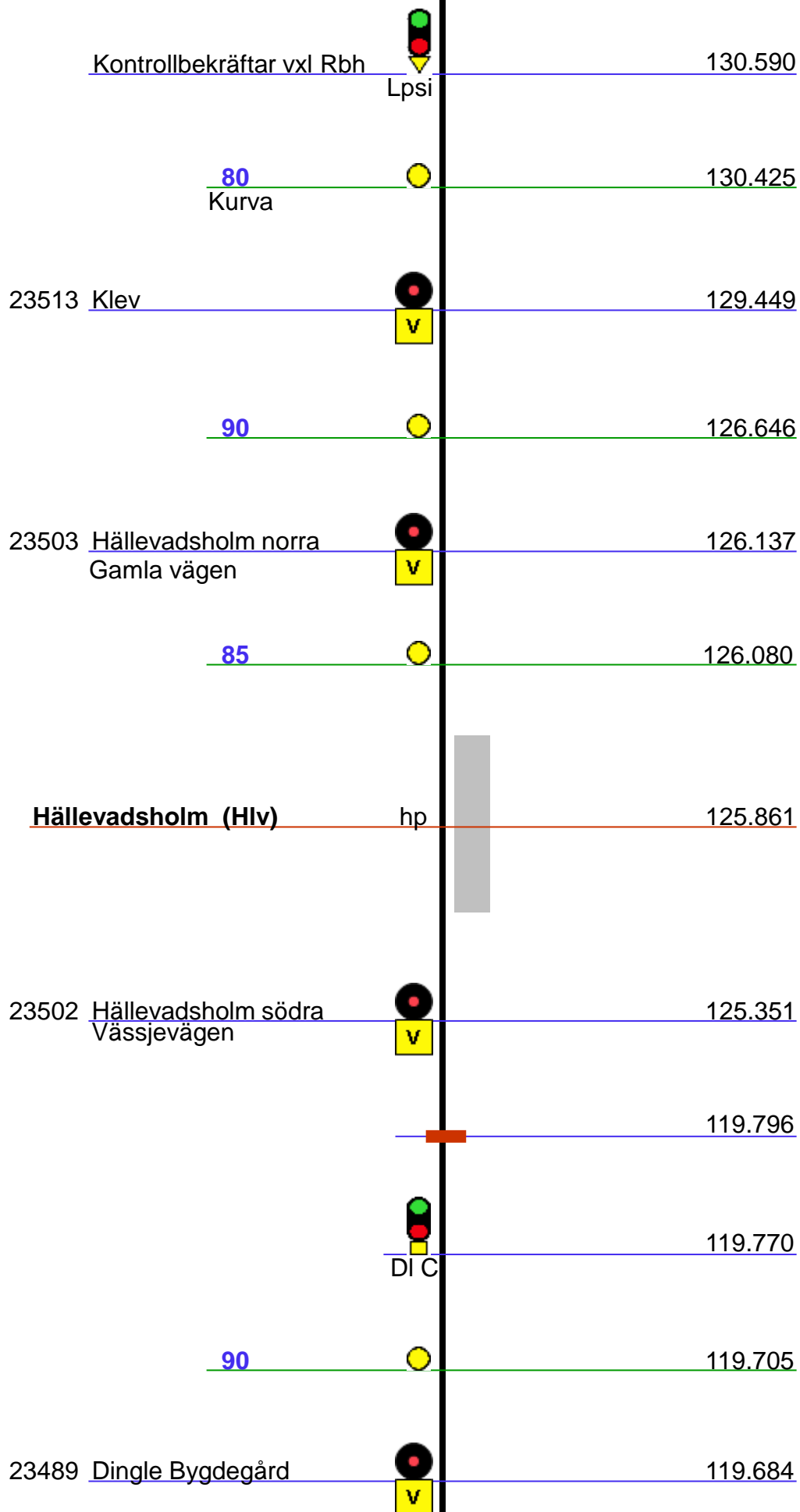
vxl Rbh 131.425

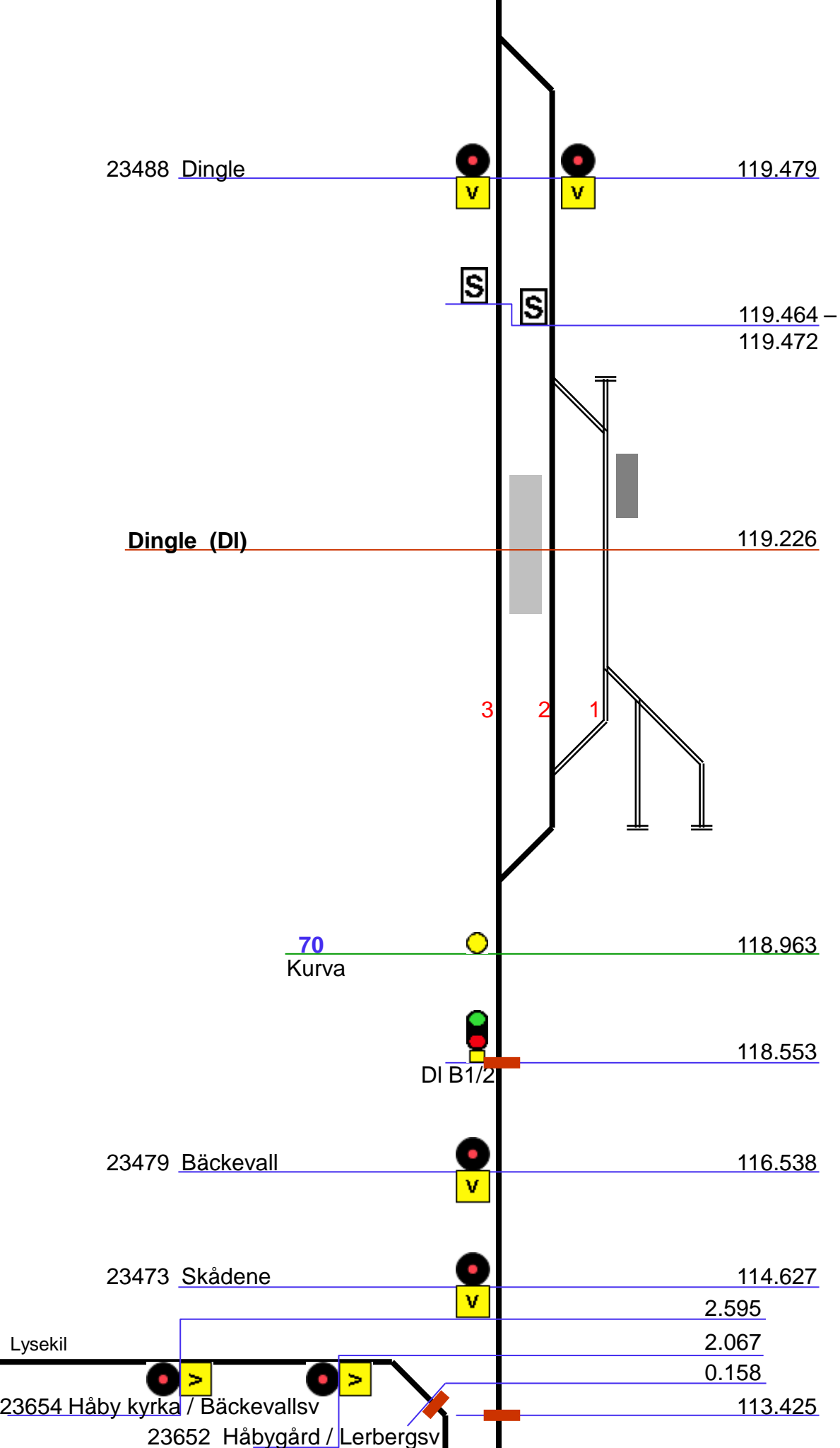
Rabbalshede (Rbh) lp  131.135

90



130.877





23469 Smedberg 0.131 113.393

40 0.100

Längdmättningsförändring mot Lys 113.262 = 0.000

innerplacerad 112.890

C1/2

23466 Brålanda norra 111.858

23464 Lilla Foss Bruksvägen 110.405

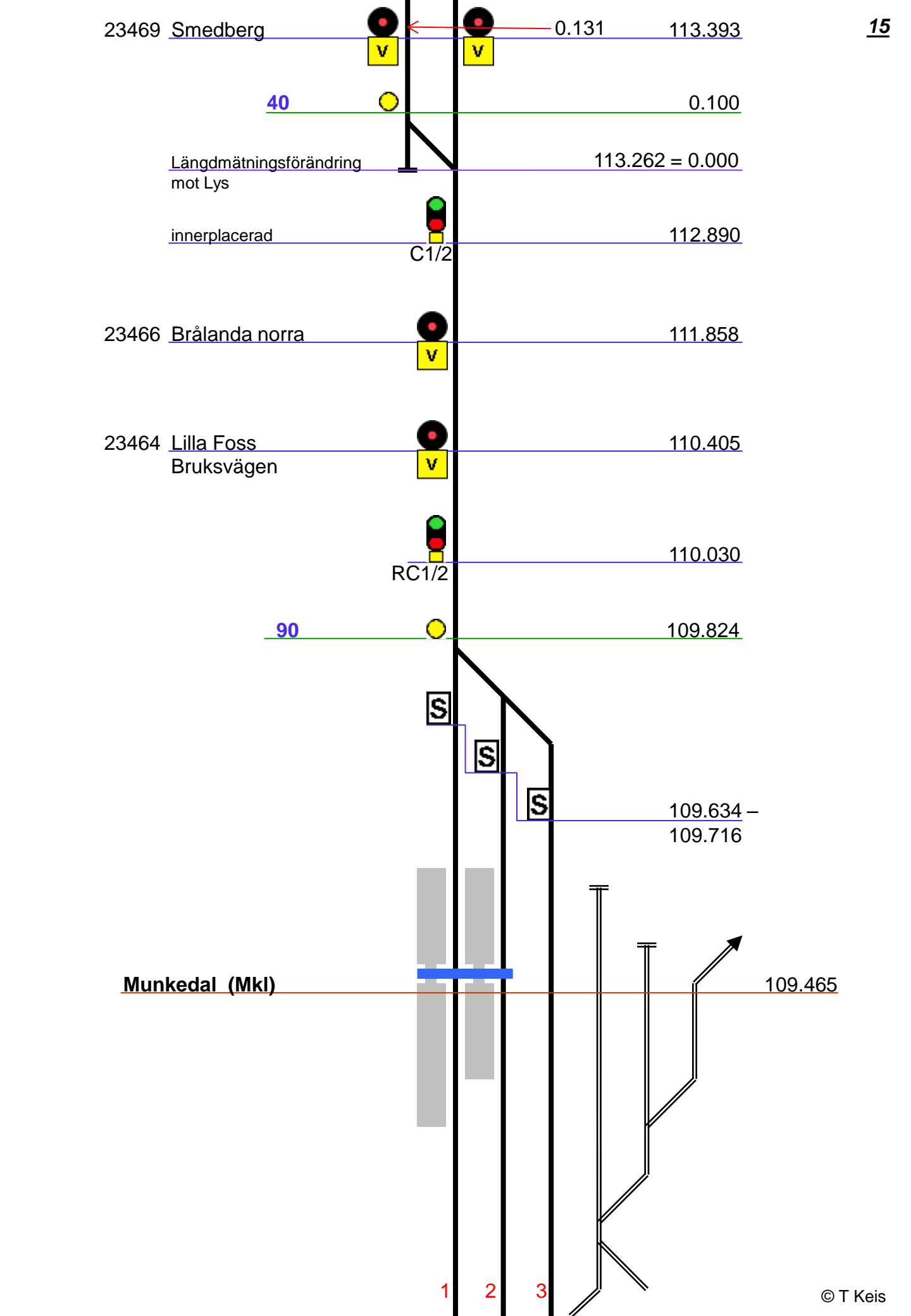
RC1/2

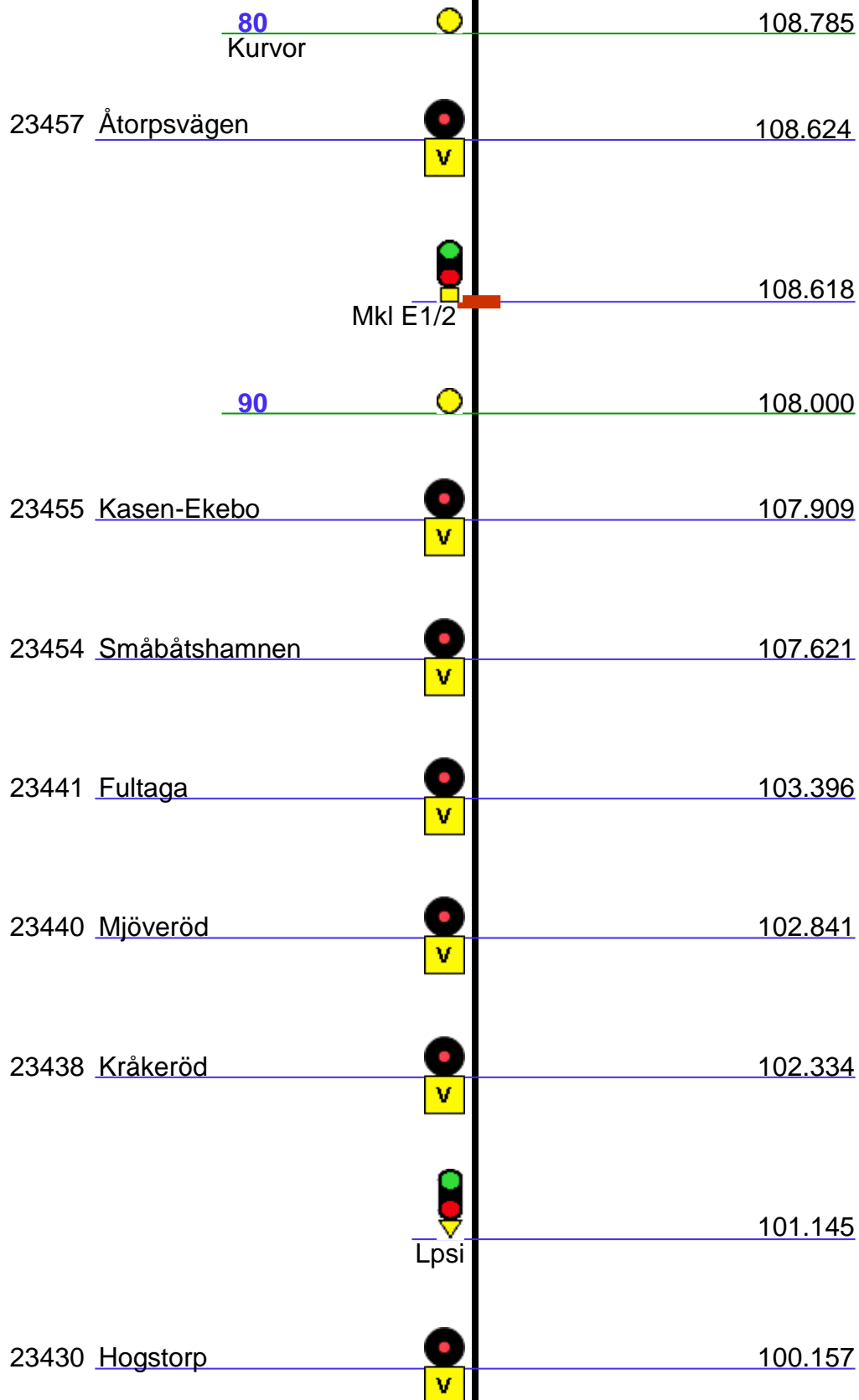
90 109.824

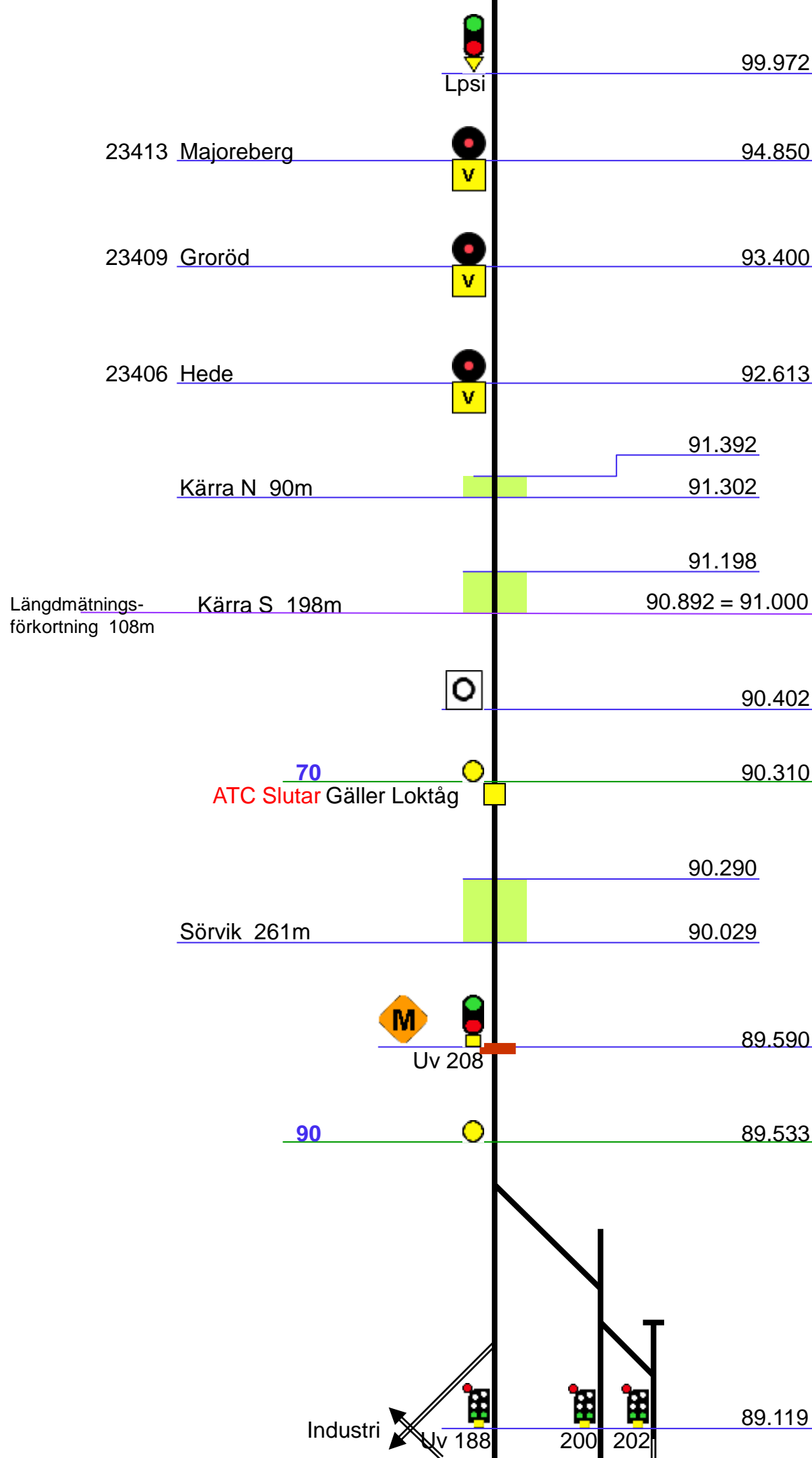
109.634 –
109.716

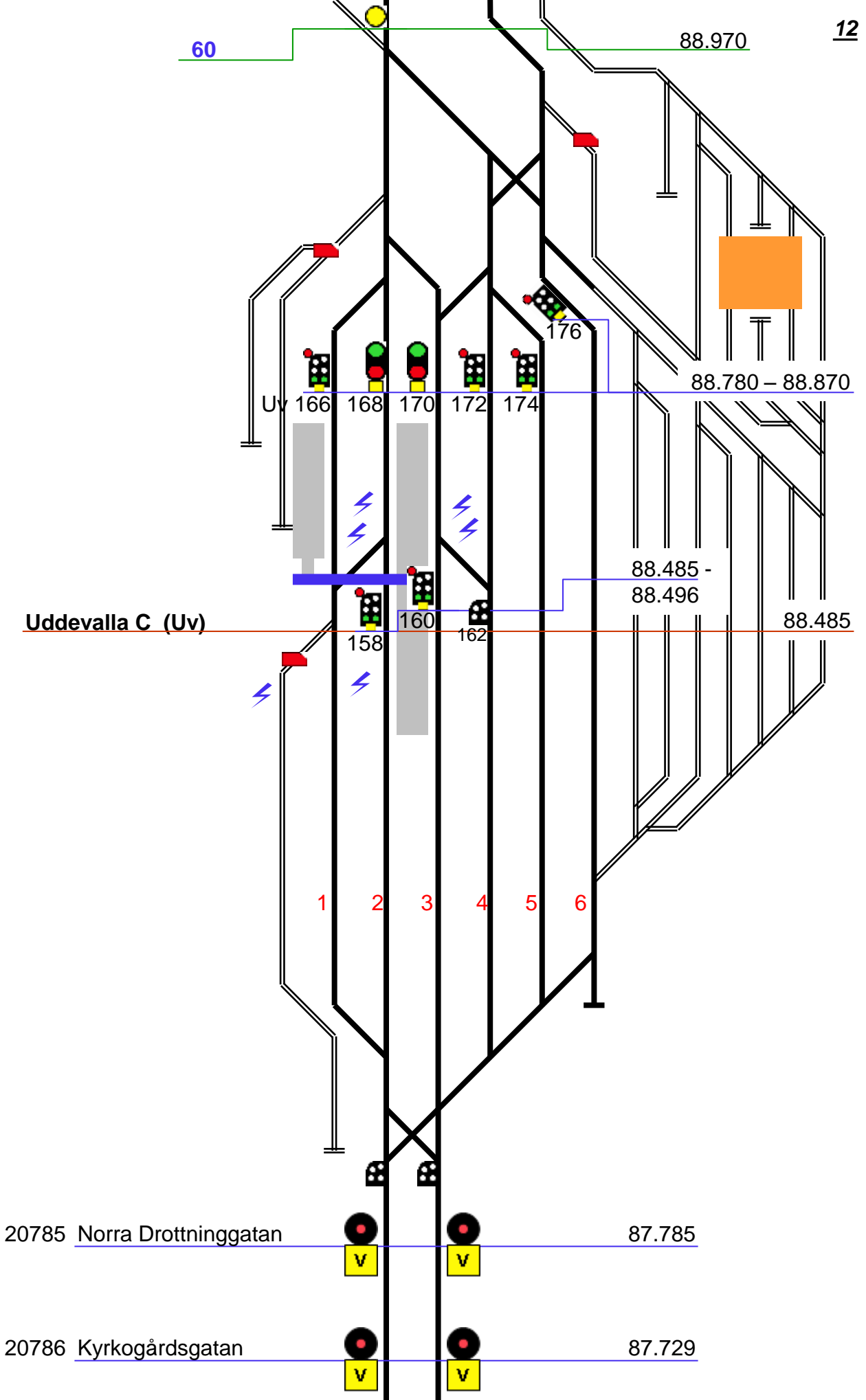
Munkedal (Mkl) 109.465

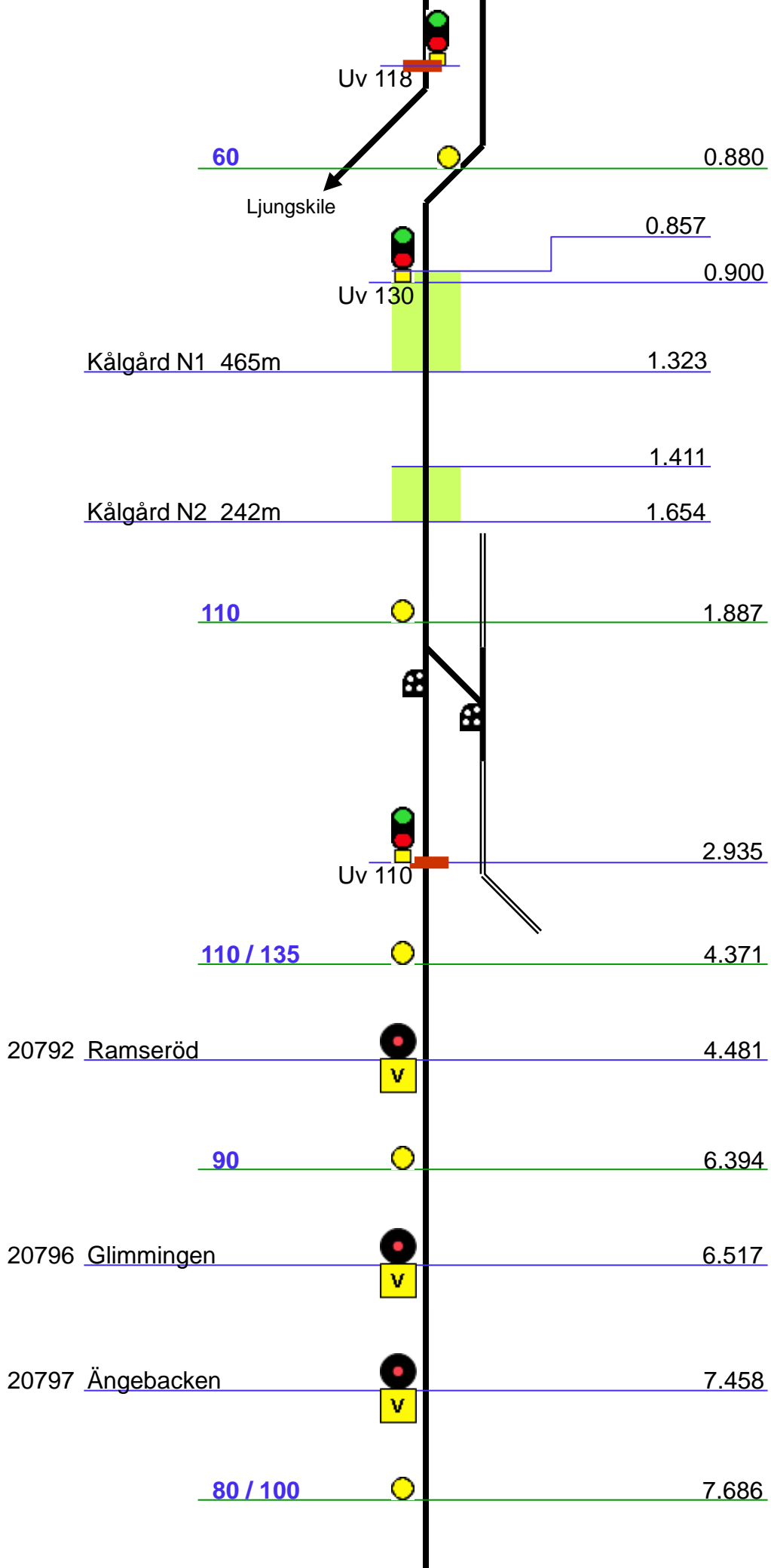
1 2 3

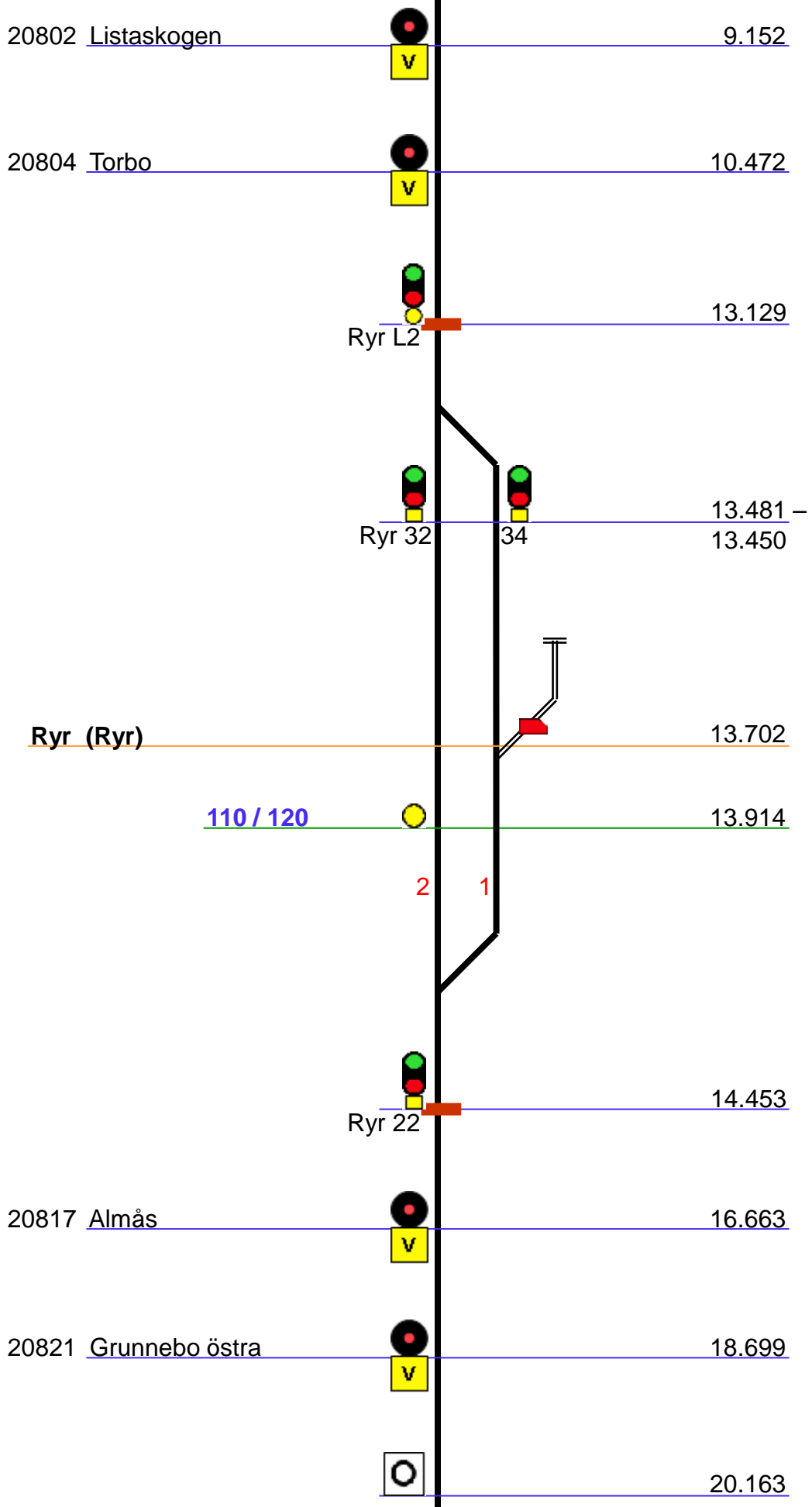


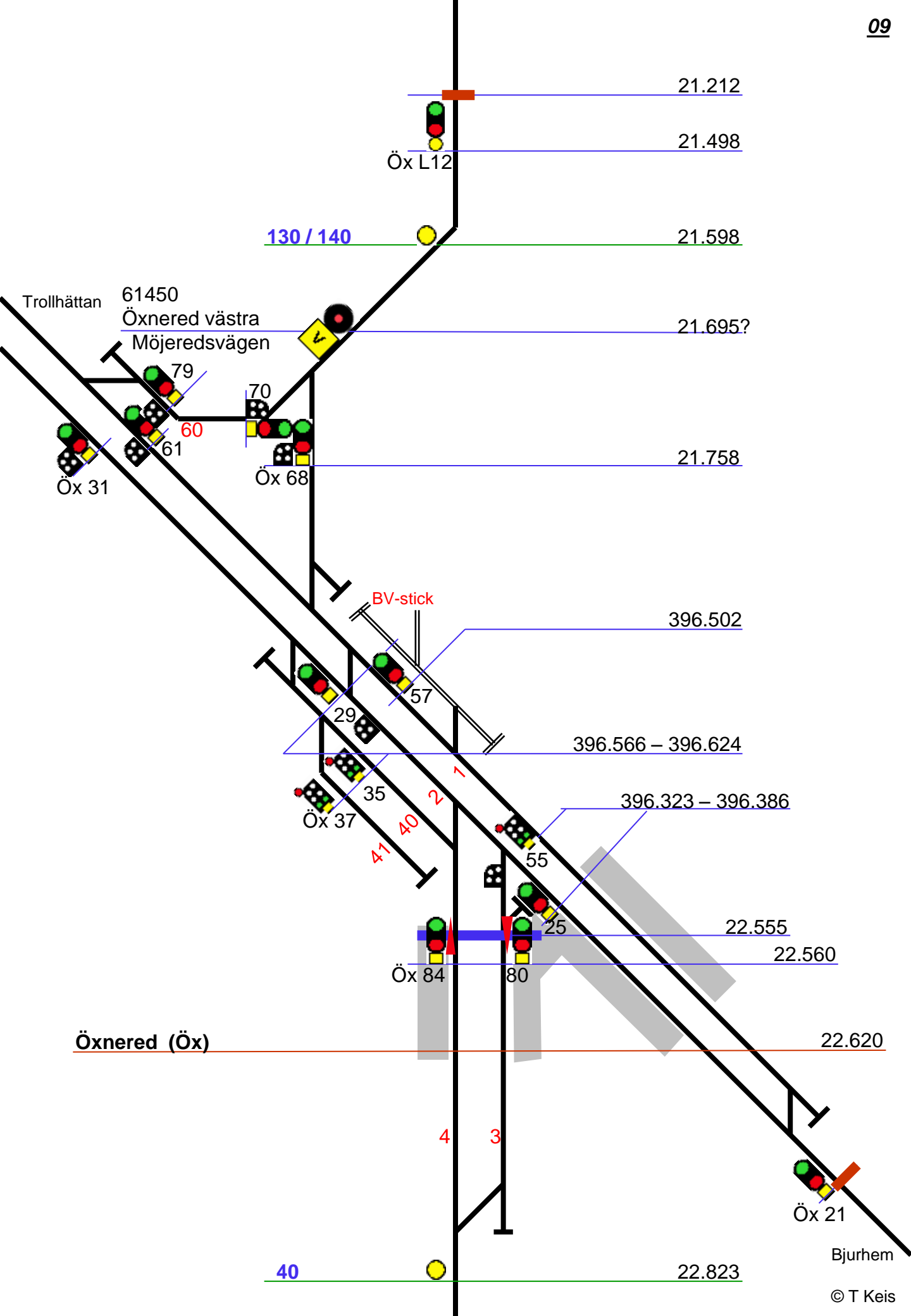












21.212

21.498

Öx L12

130 / 140

21.598

Trollhättan

61450

Öxnered västra

Möjeredsvägen

21.695?

79

70

60

61

21.758

Öx 31

Öx 68

BV-stick

396.502

29

57

396.566 – 396.624

Öx 37

35

41

40

2

1

396.323 – 396.386

55

22.555

Öx 84

80

22.560

Öxnered (Öx)

22.620

4

3

Öx 21

Bjurhem

40

22.823

