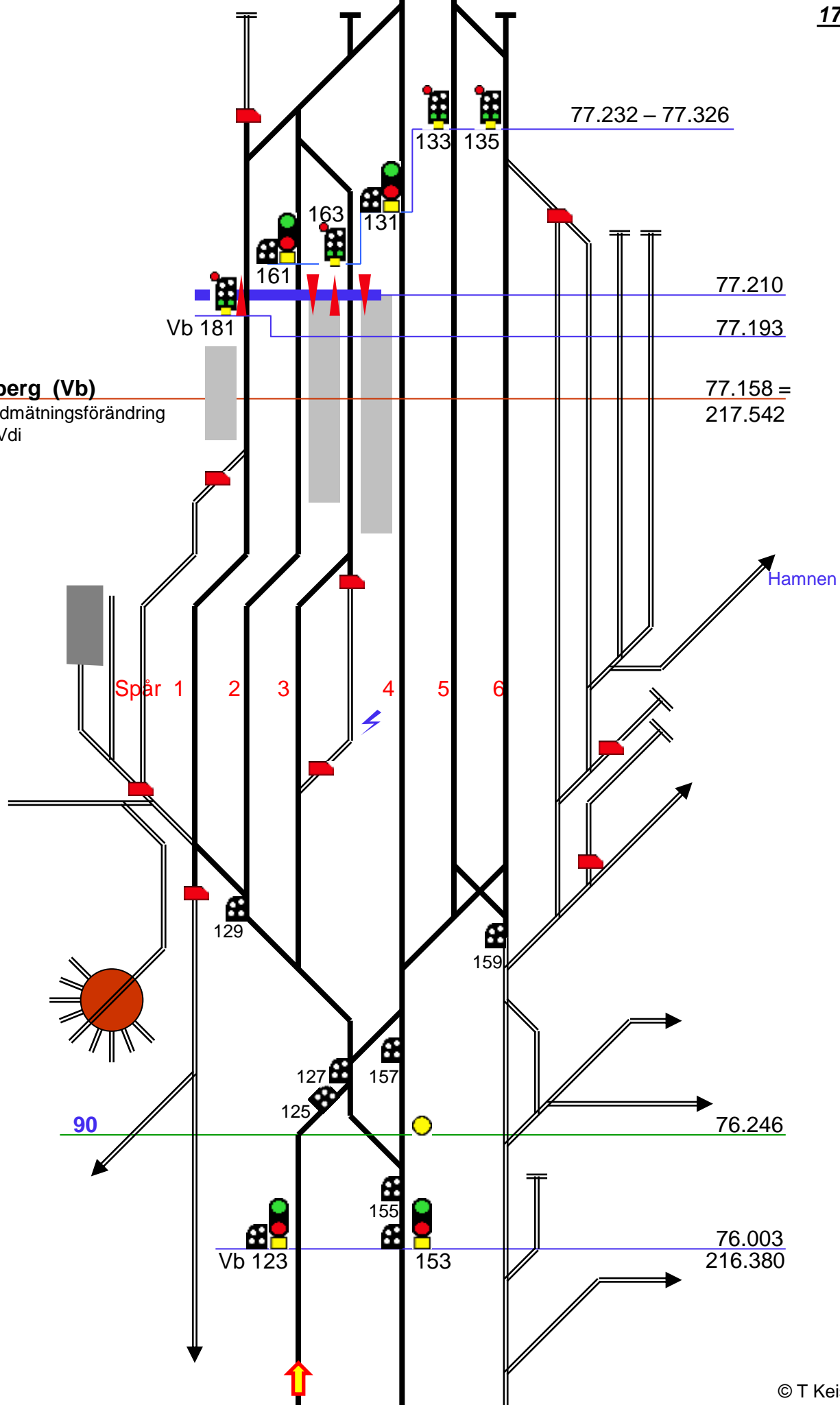
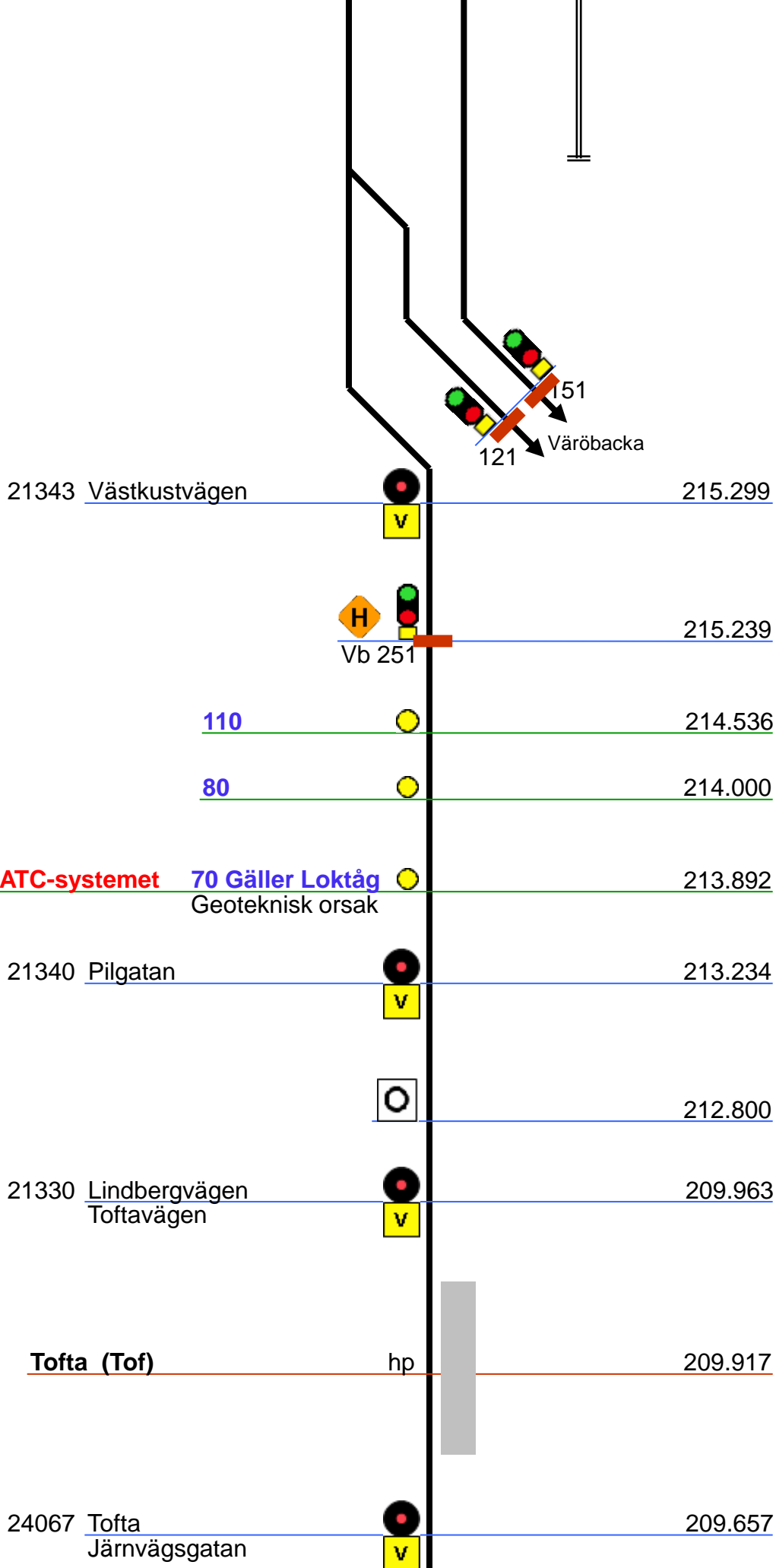
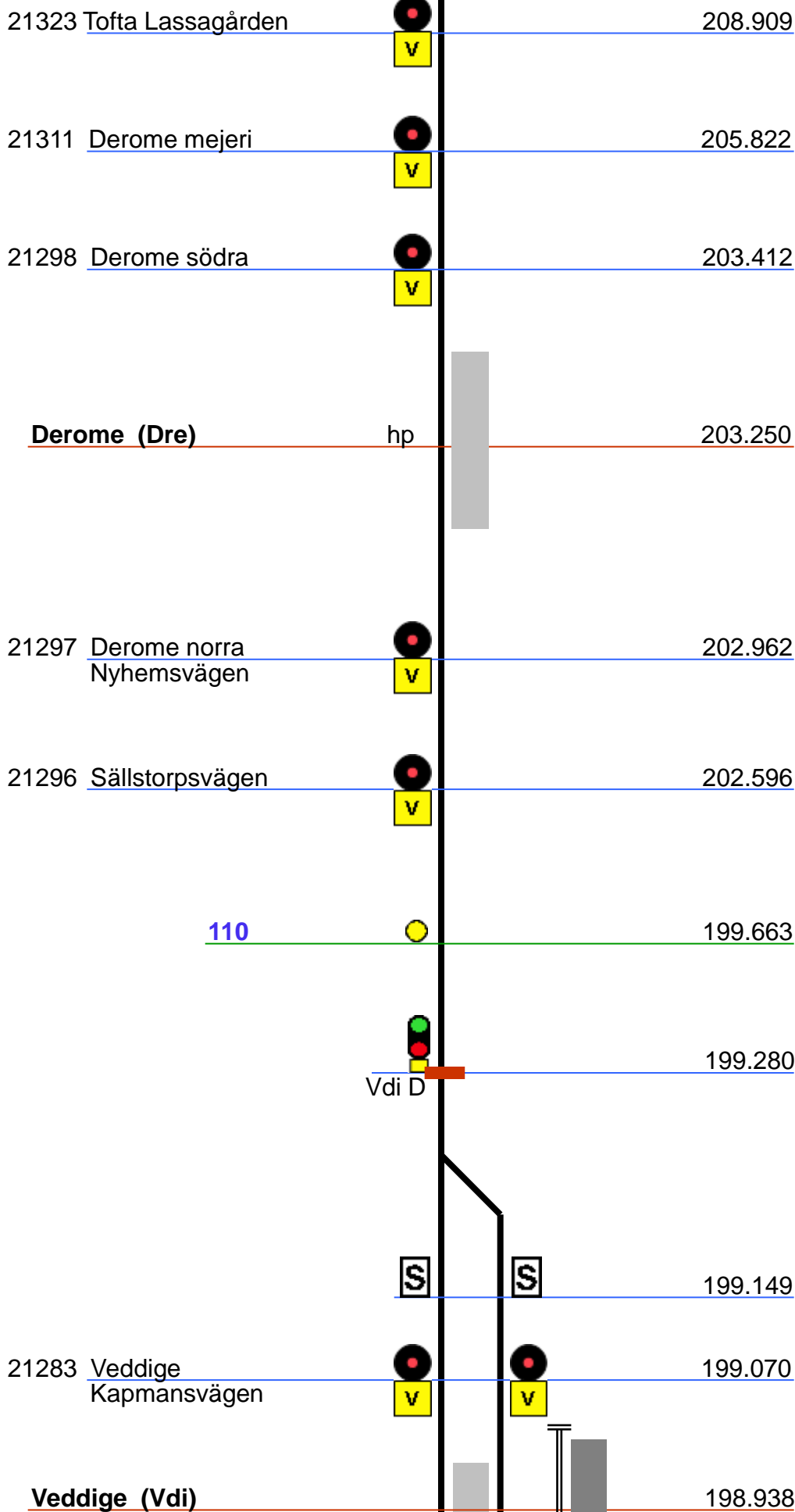


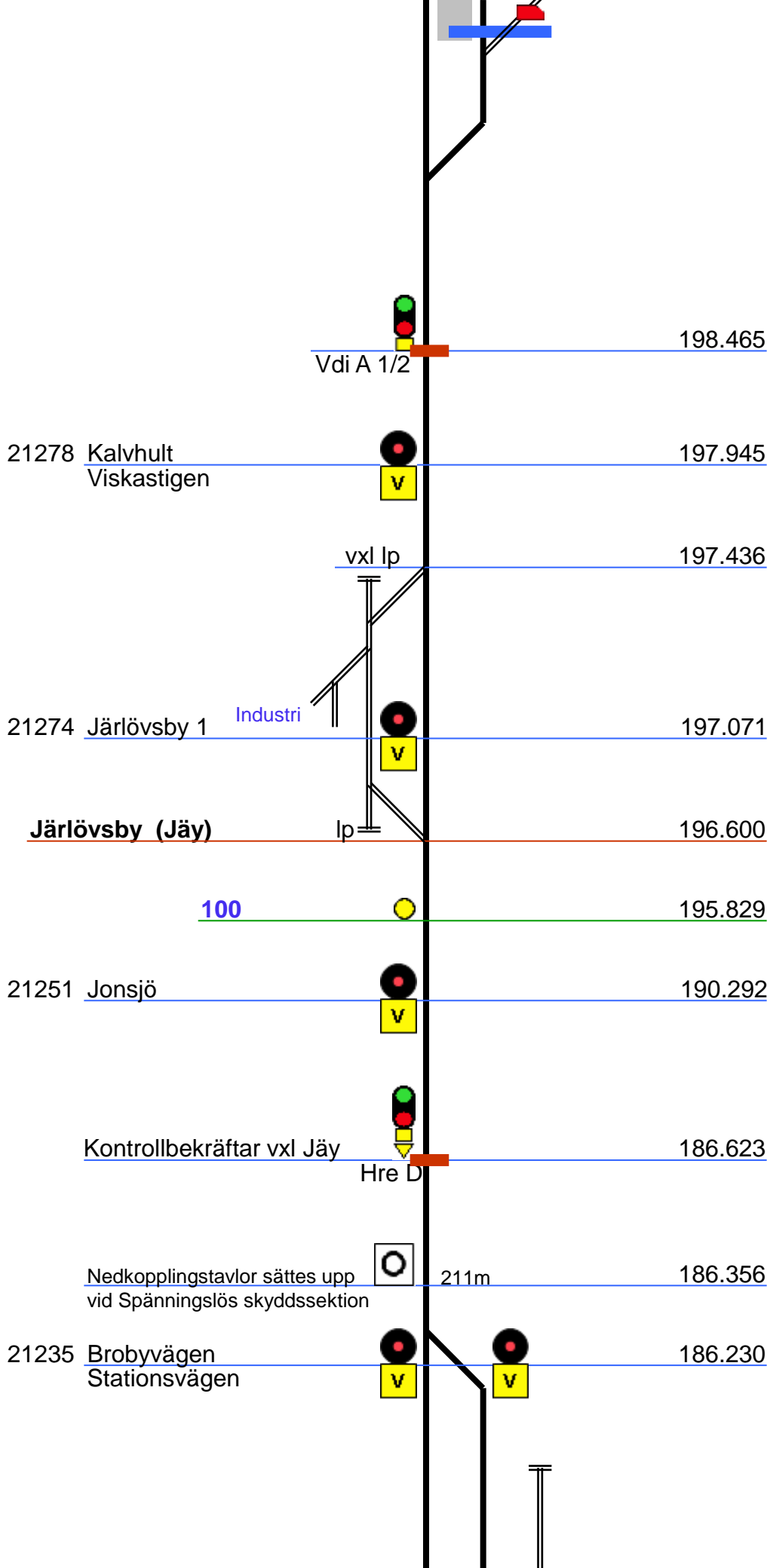
Varberg (Vb)

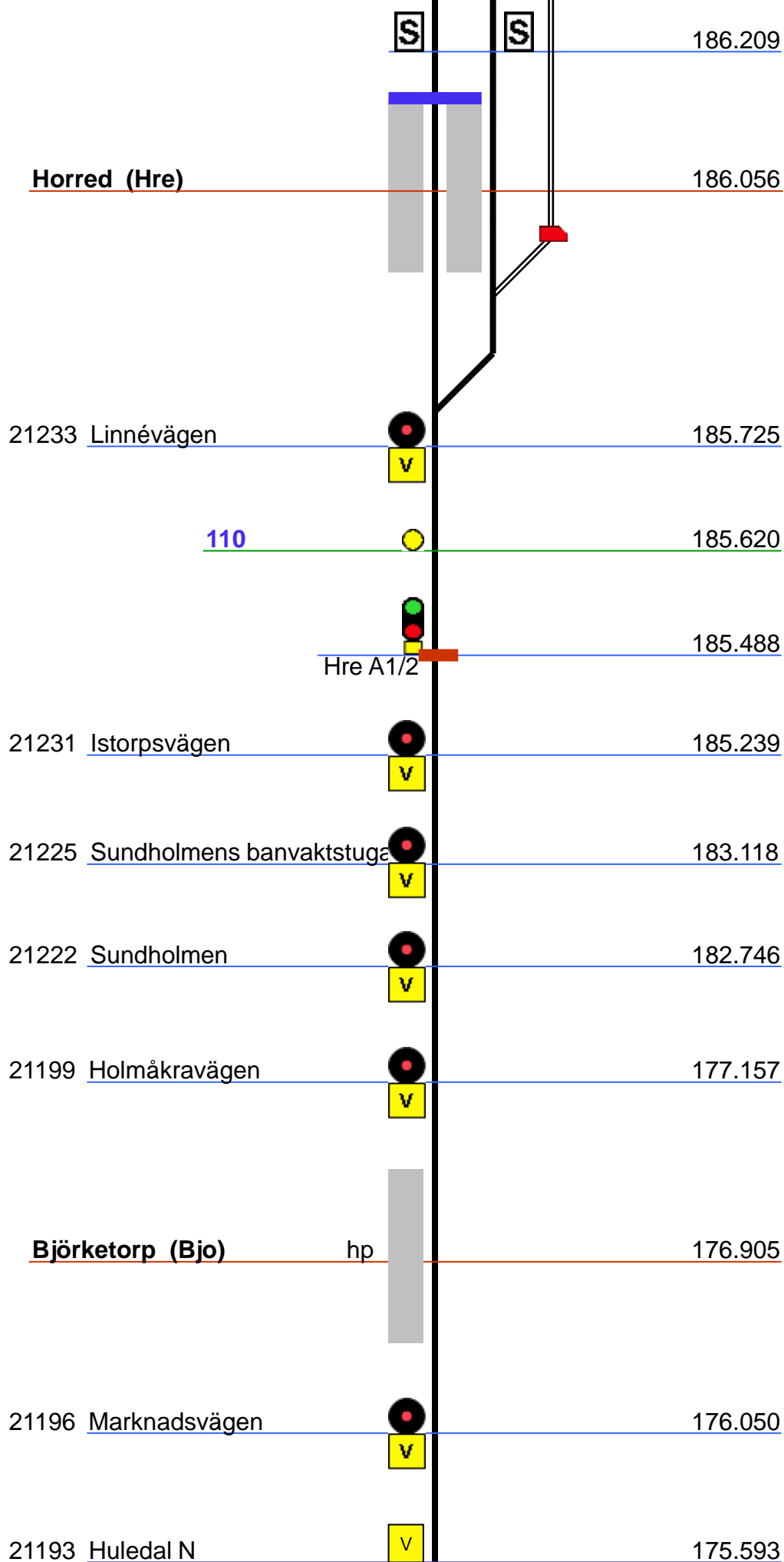
Längdmätningförändring från Vdi

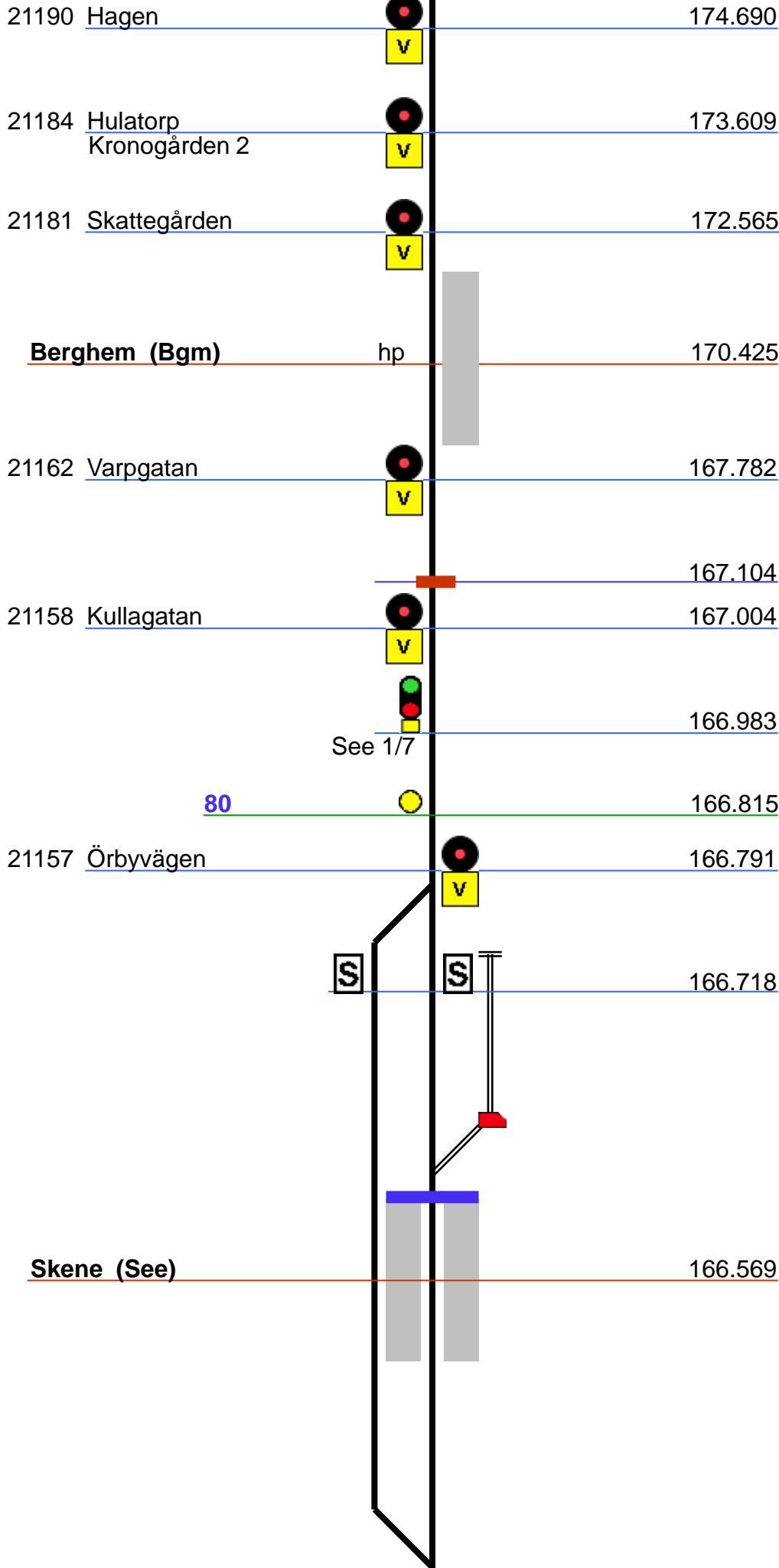


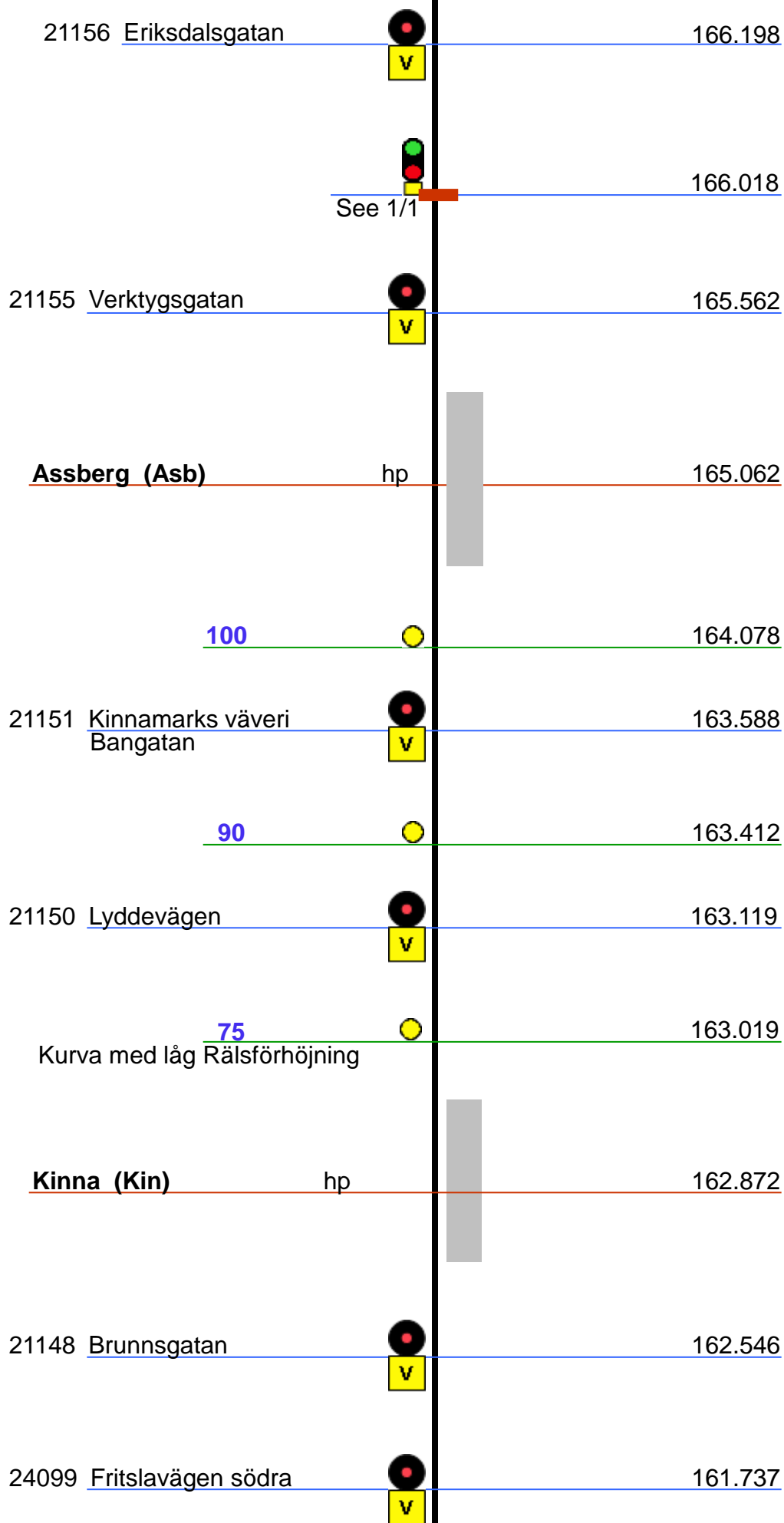
























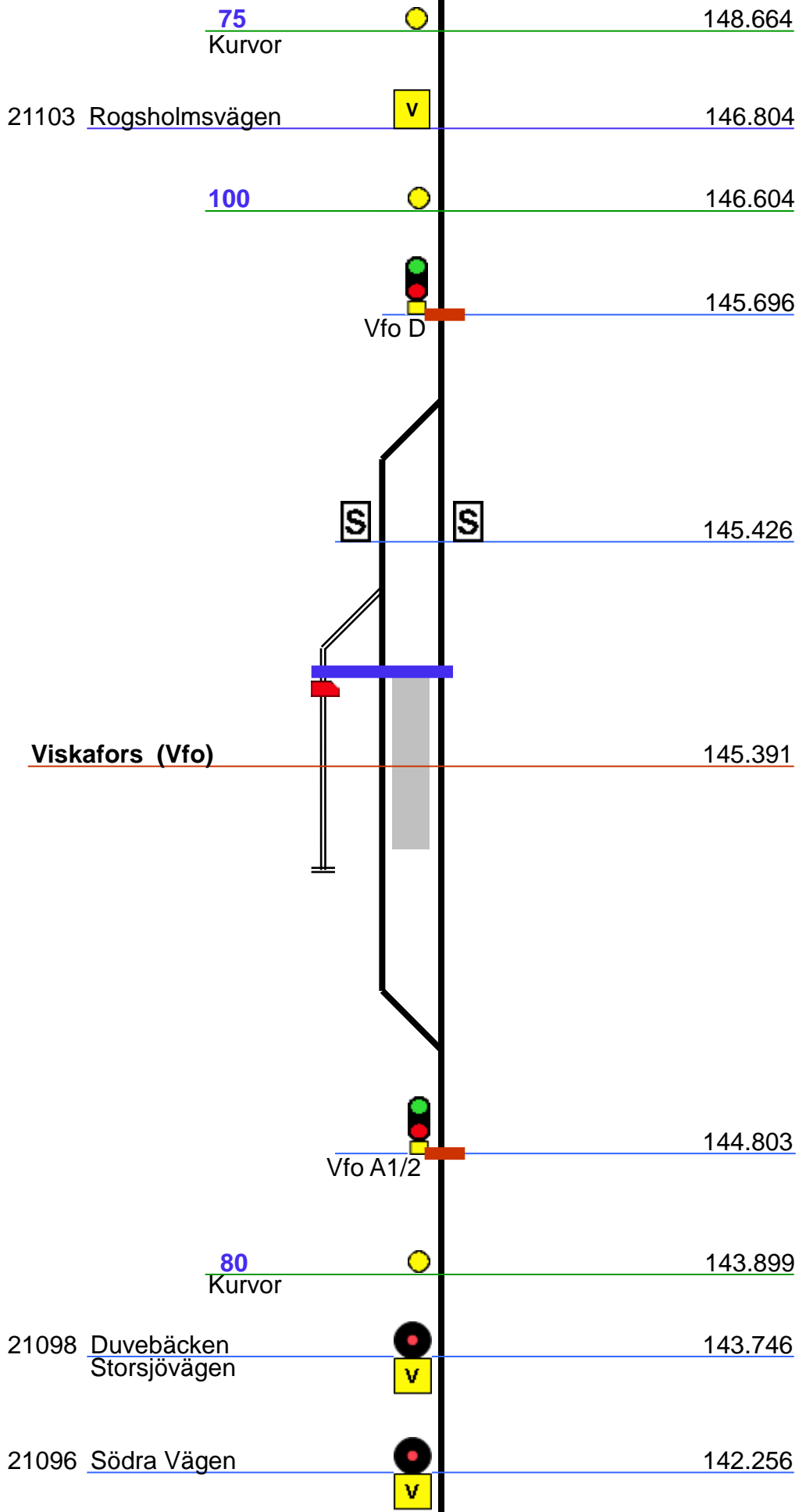


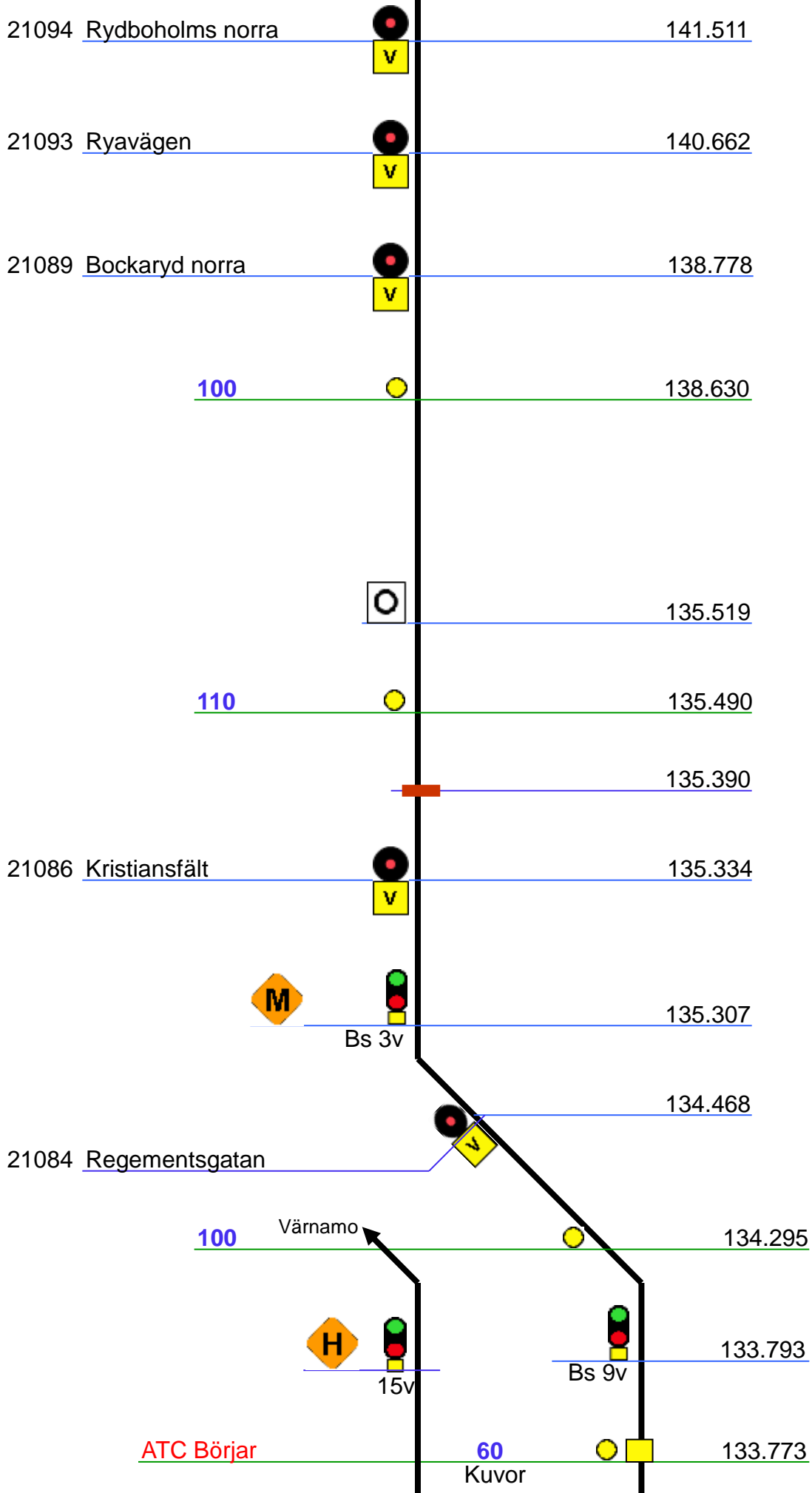


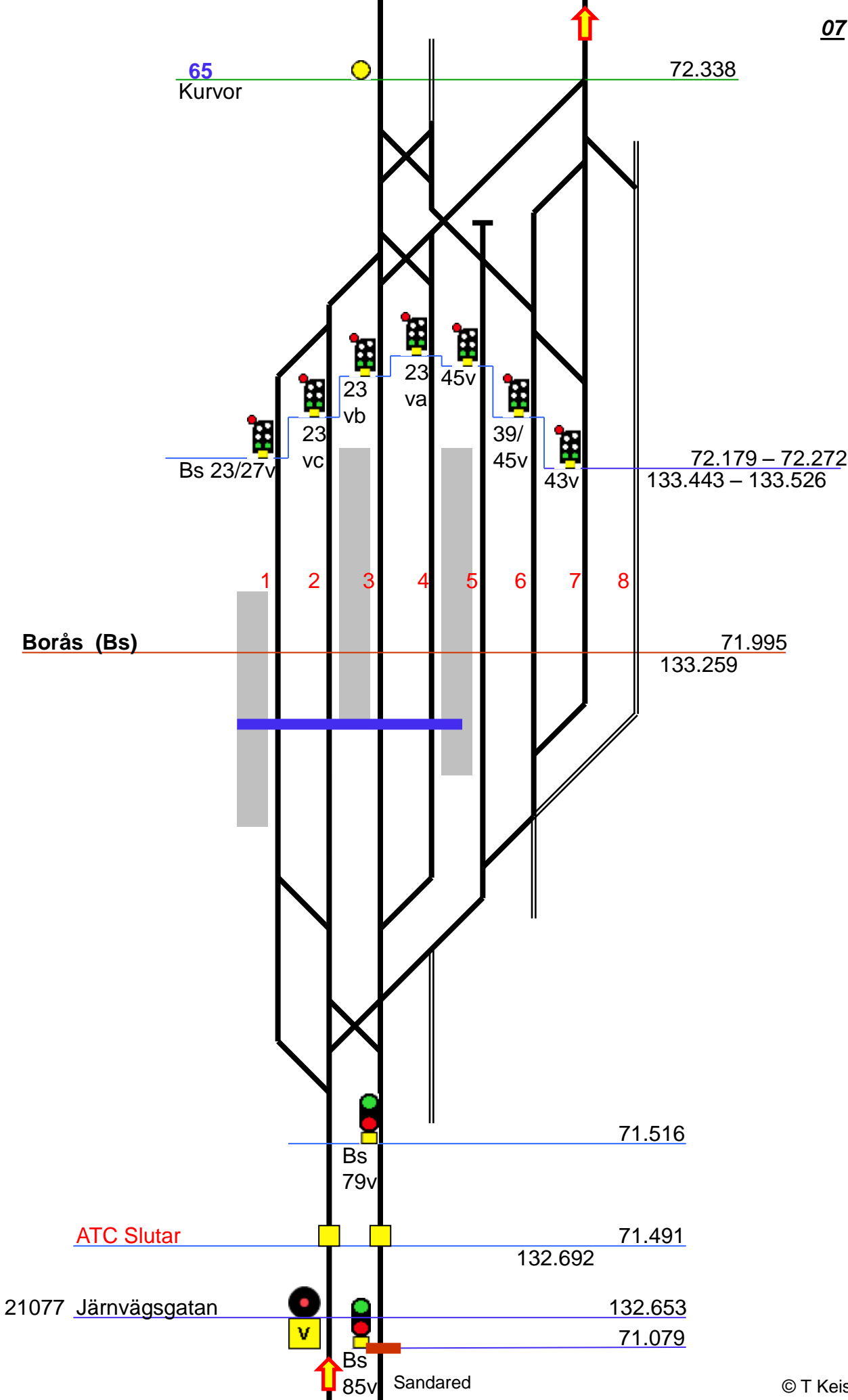


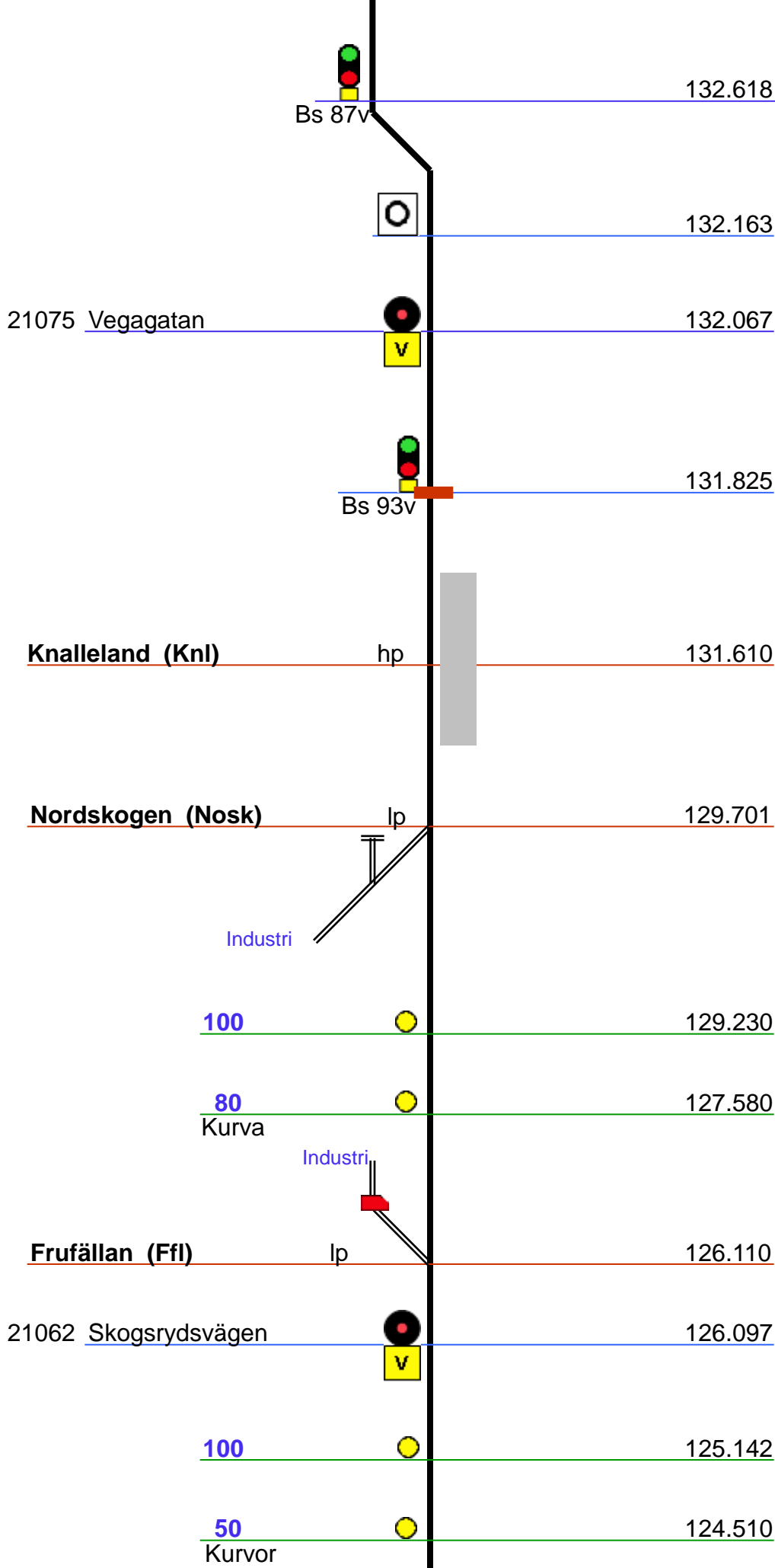


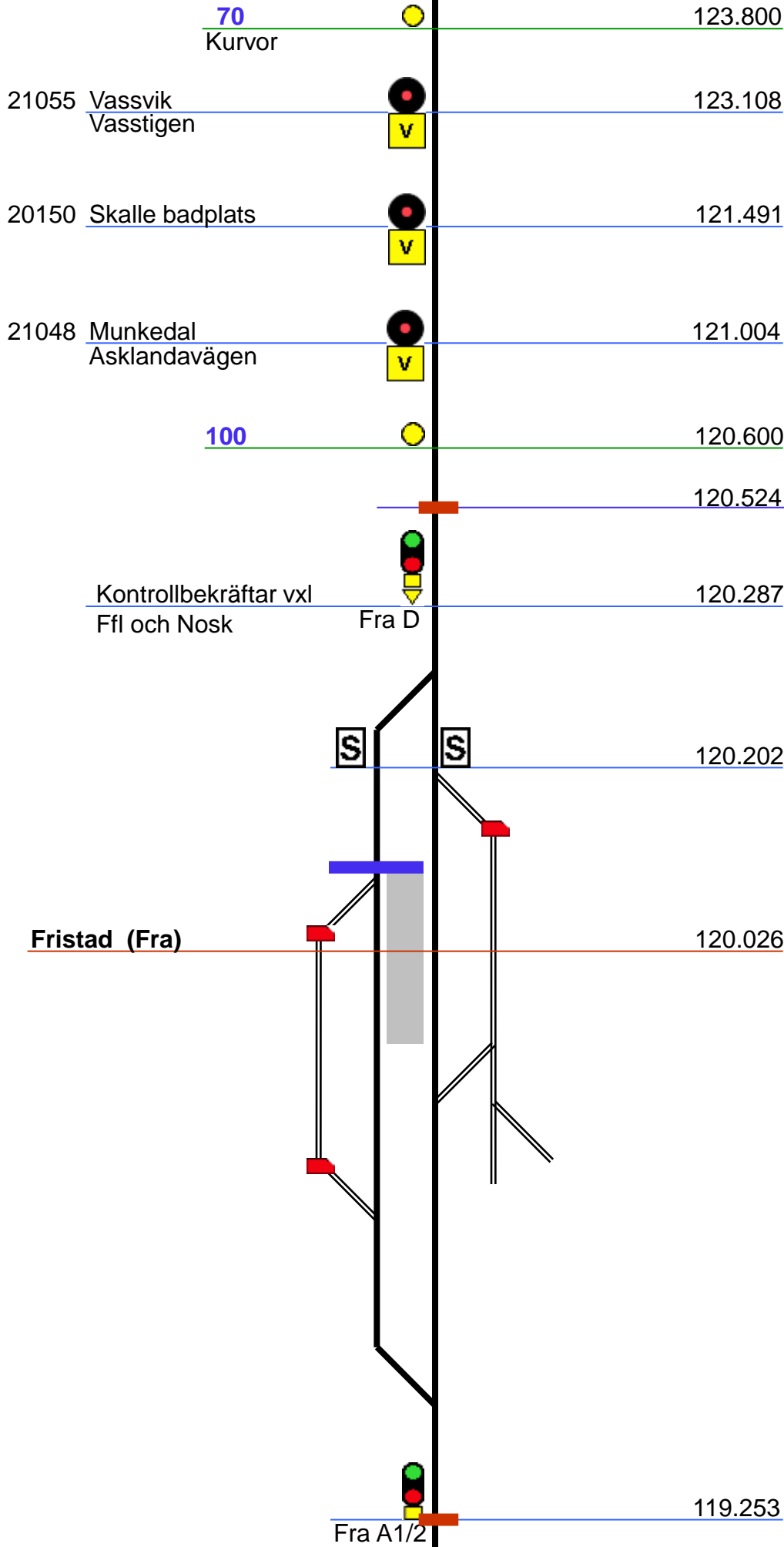
21144	Fritslavägen norra	 	160.751
21143	Häggåstrand	 	160.529
21141	Guldbergsvägen Gullbergsvägen	 	160.062
	90		159.500
21138	Harpebovägen	 	159.177
	110		155.455
21125	Aratorpsvägen	 	155.181
21124	Fritsla stn		154.778
	Fritsla (Frl)	hp	154.772
21123	Förläggarevägen	 	154.486
21122	Hagalundsvägen	 	154.234
	100		152.627
61677	Sävsjövik	 	150.200

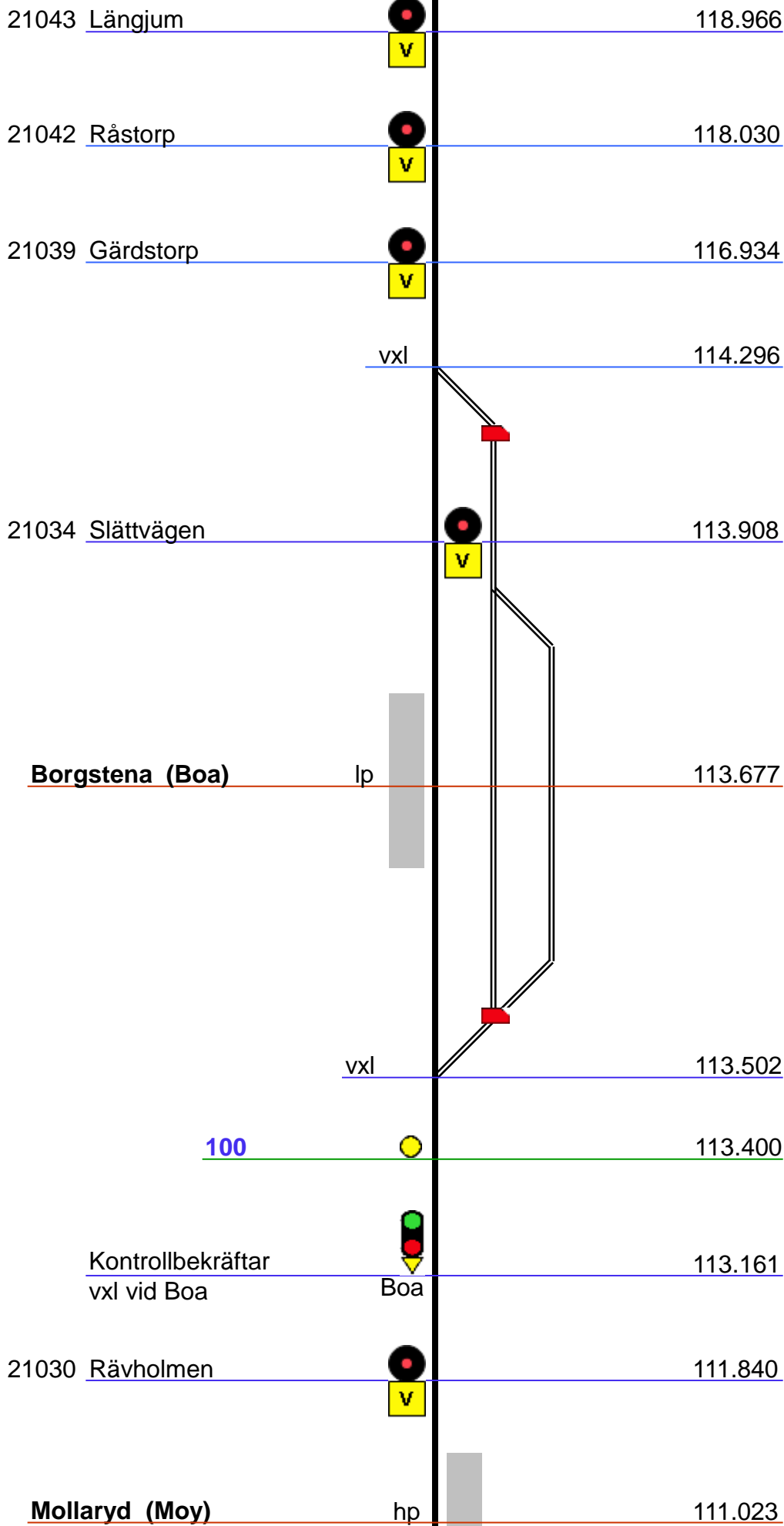












21029 Mollaryd 111.016



21027 Mollaryds torvmosse 110.131



21021 Torpåkra 107.483



Torpåkra (Top) hp 107.147



21012 Liden 103.685



Lju D 102.556



S S 102.239



21009 Ljung 101.892



