


















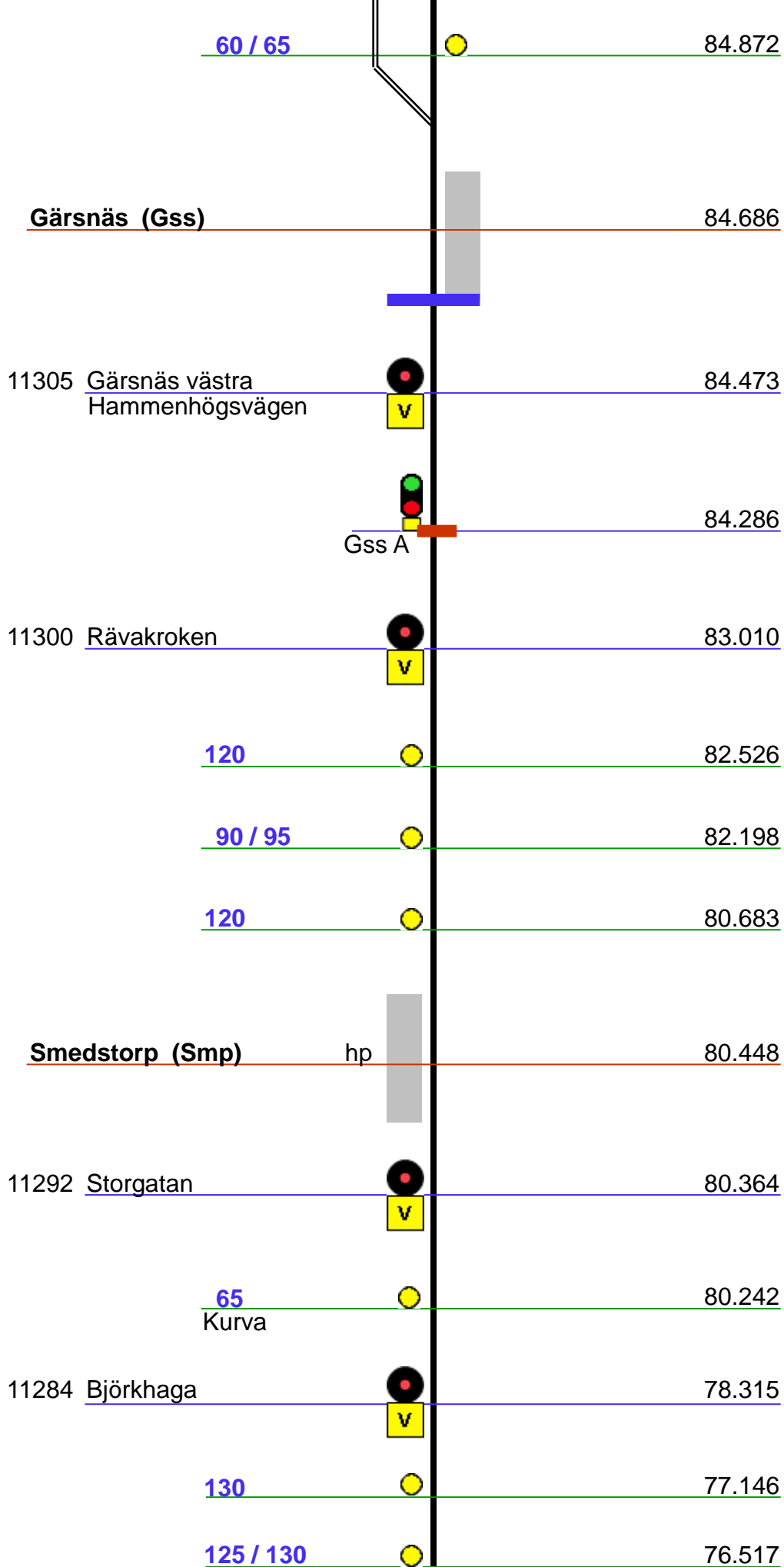
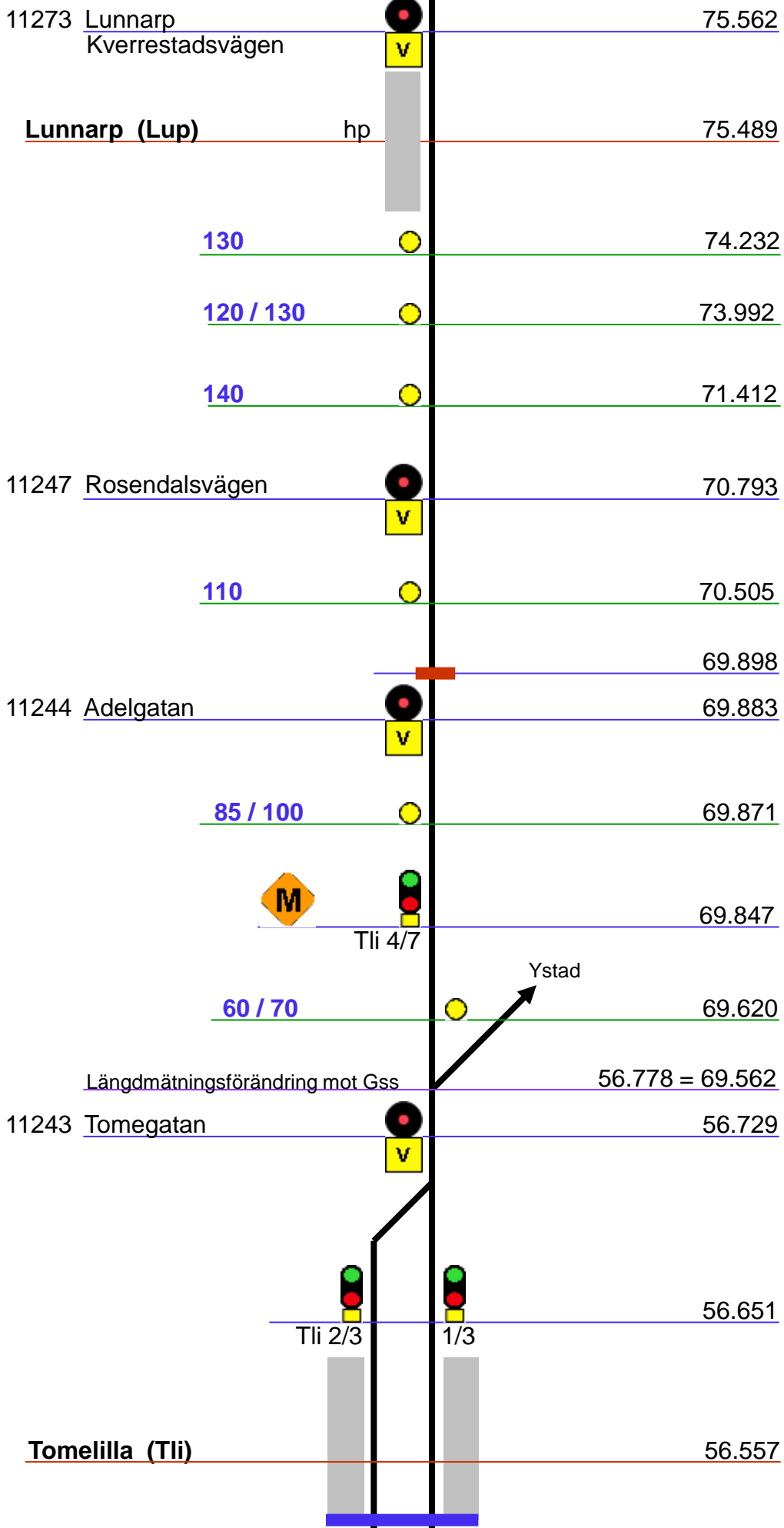
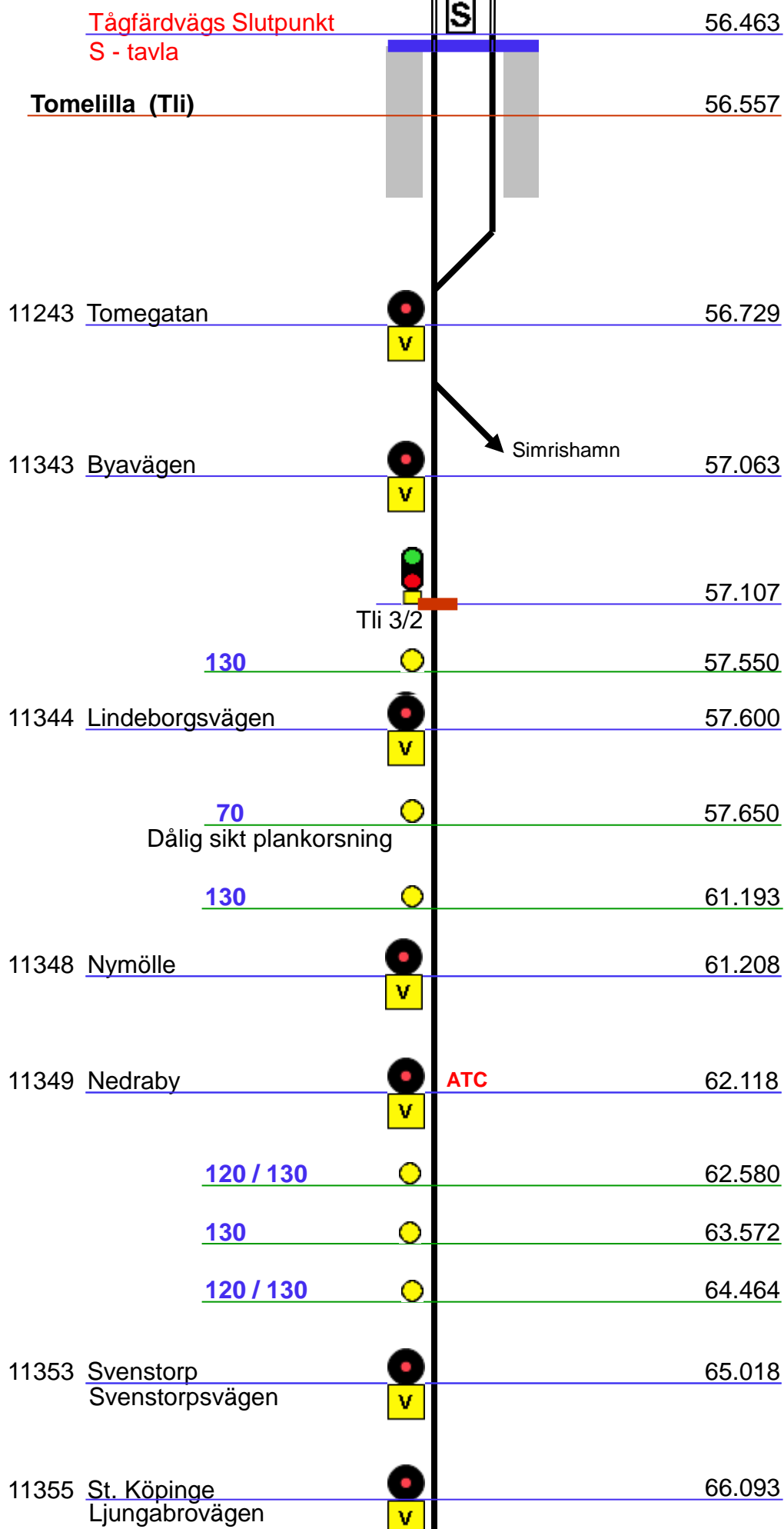
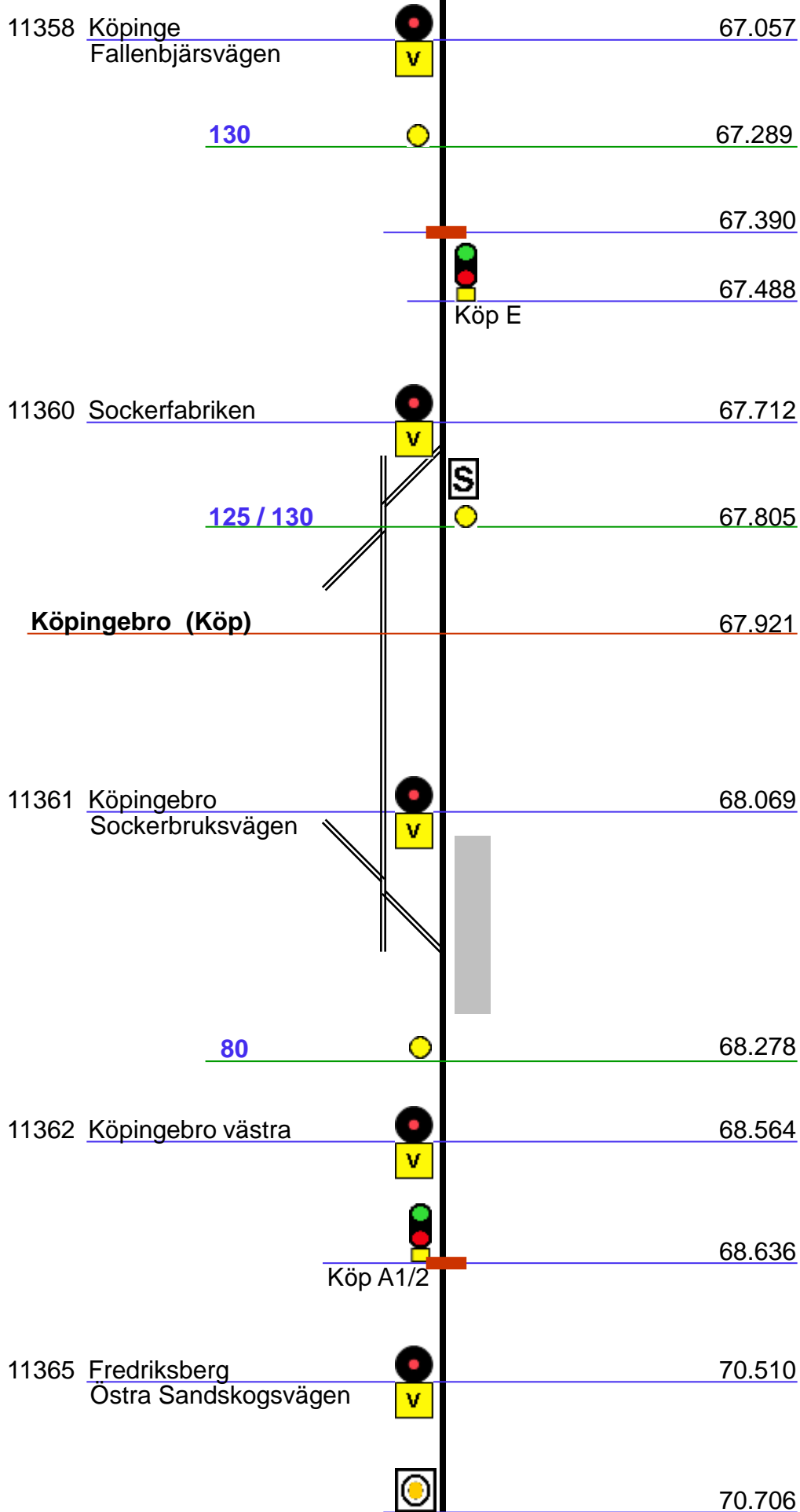


11330	Bjärsjö Drickavägen	 	93.246
11323	Järrestad Vilhelmsbergsvägen	 	91.482
11319	Lillgården	 	89.621
11316	Gladsaxvägen	 	88.575
11315	Järnvägsgatan	 	88.272
	<u>100 / 110</u>		87.905
11312	Klastorp	 	87.082
11310	Sextorp V	 	86.368
			85.094
	<u>120</u>		85.045
11306	Malmövägen	 	84.929









11368 Militärvägen 72.482



11370 Sandskogen  
Österleden 73.873



74.150



Y 2/5

74.270

Saltsjöbaden 74.293



140



74.680

Dragongatan 74.753



Y 1-4/3

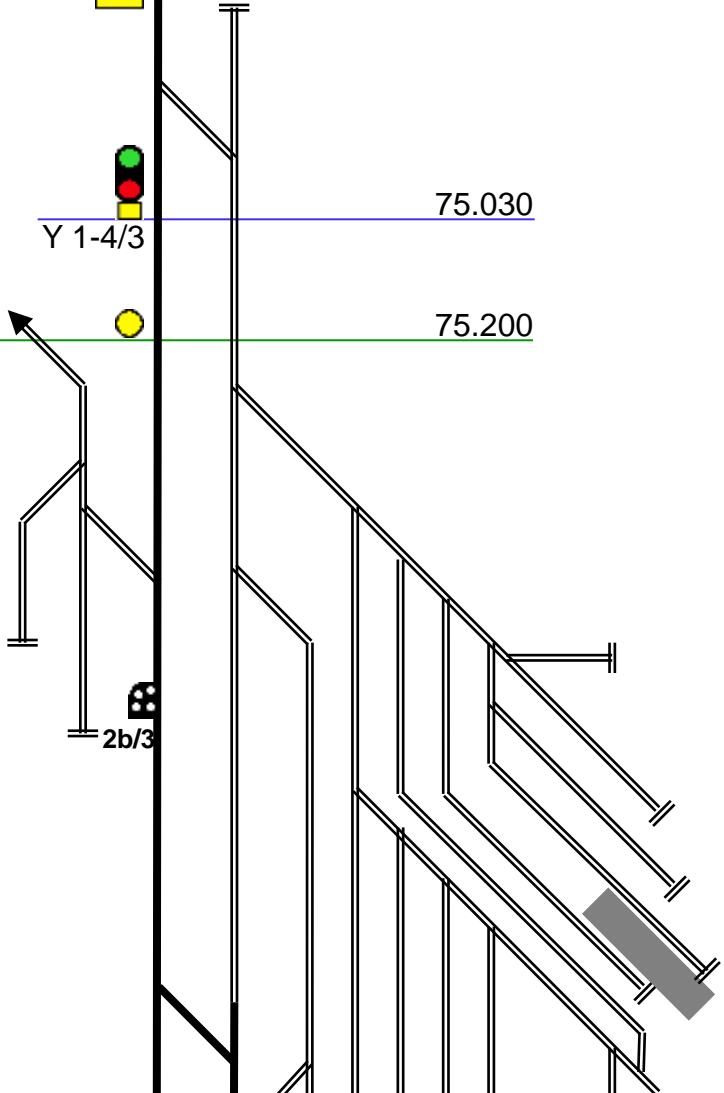
75.030

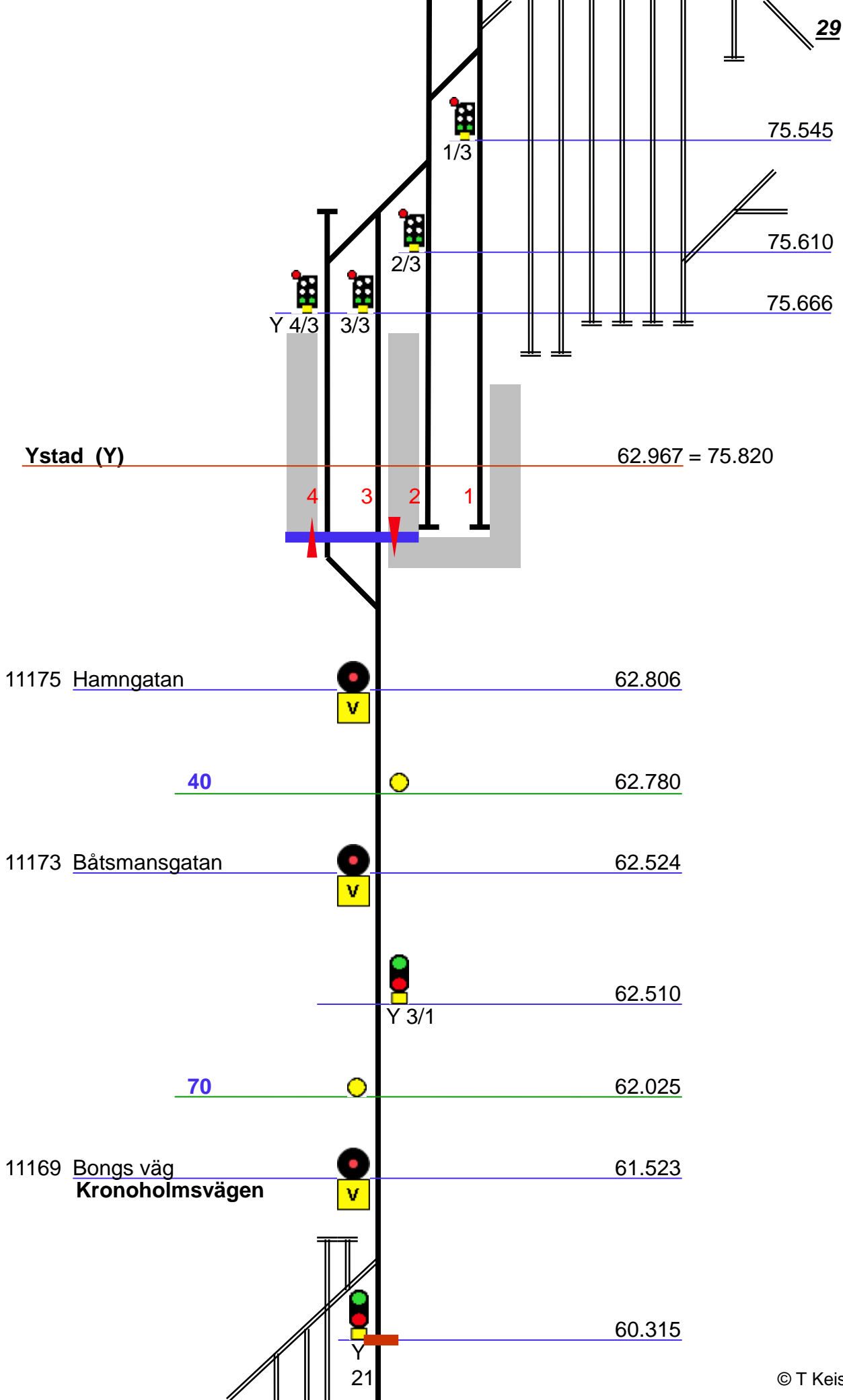
120



75.200

2b/3





Ystad (Y)

62.967 = 75.820

75.545

75.610

75.666

11175 Hamngatan

62.806

40

62.780

11173 Båtsmansgatan

62.524

62.510

Y 3/1

70

62.025

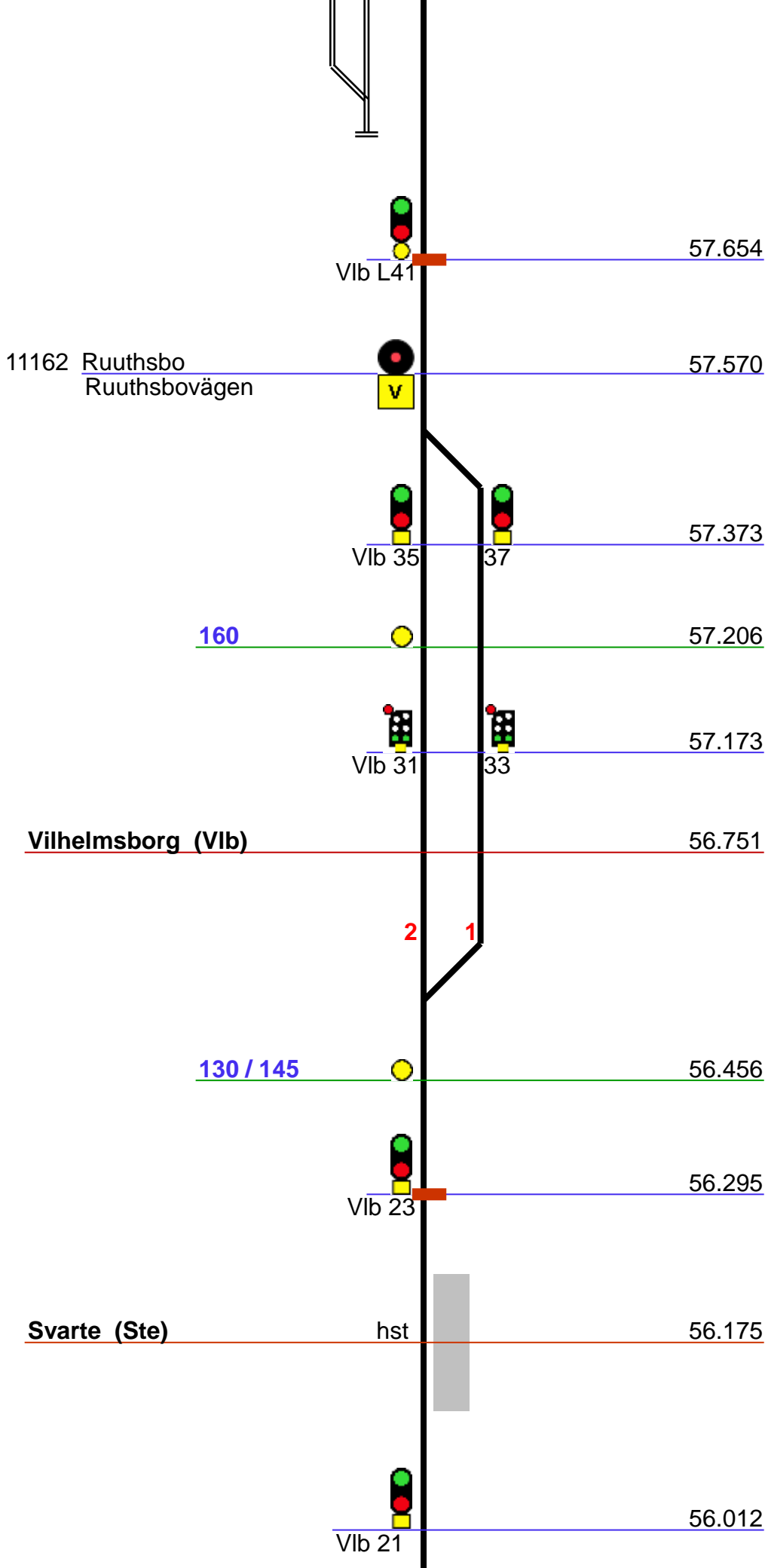
11169 Bongs väg  
Kronholmsvägen

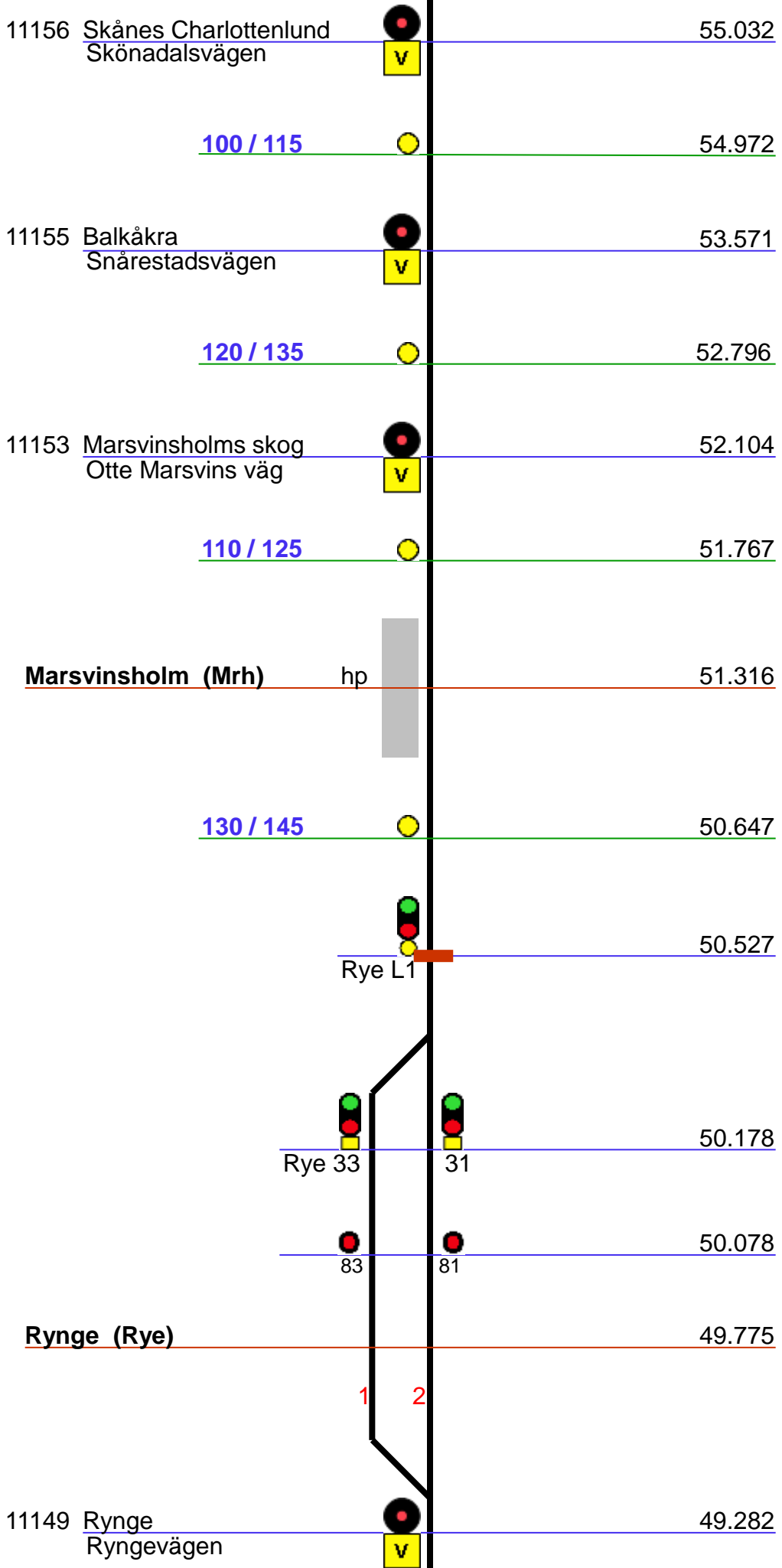
61.523

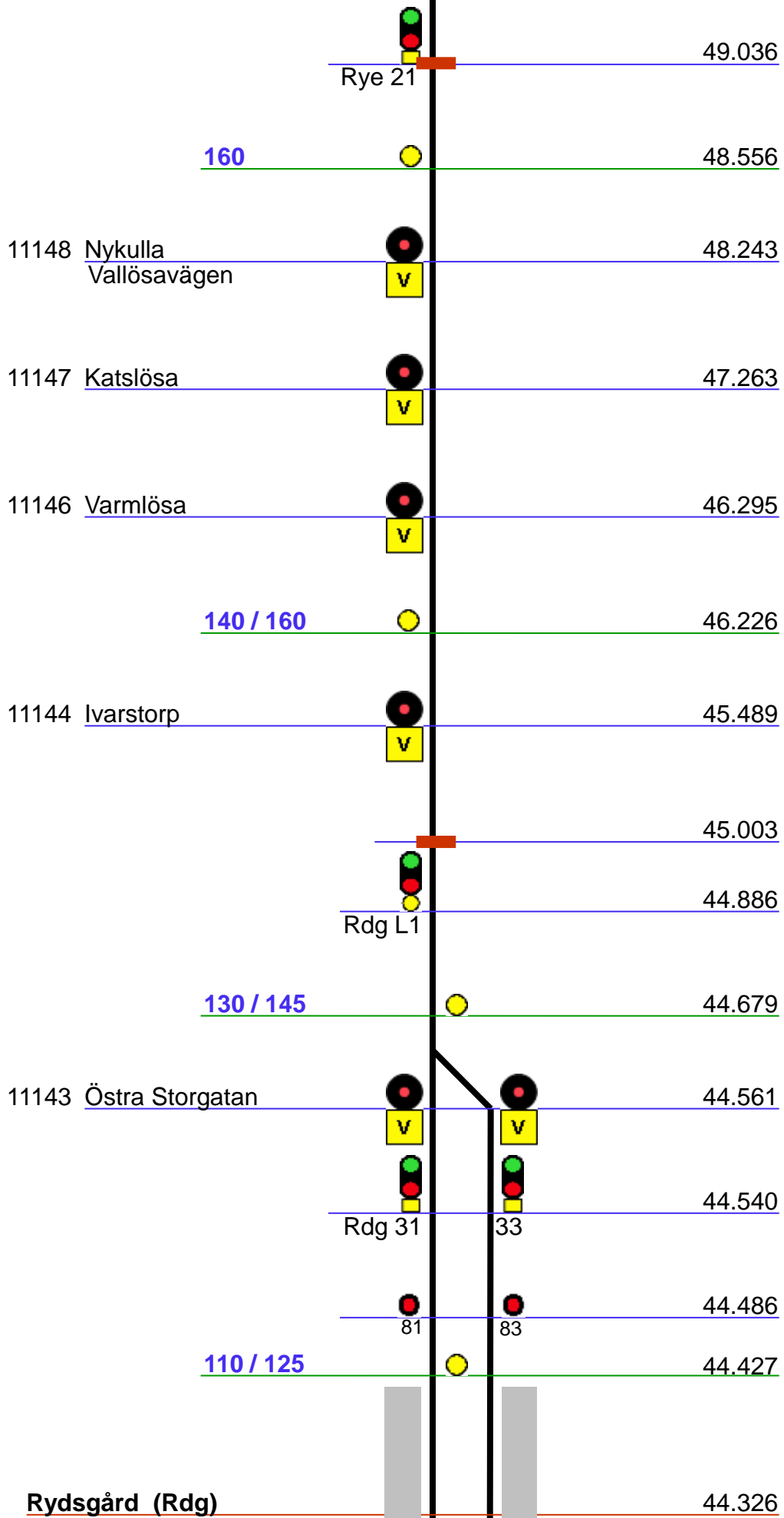
60.315

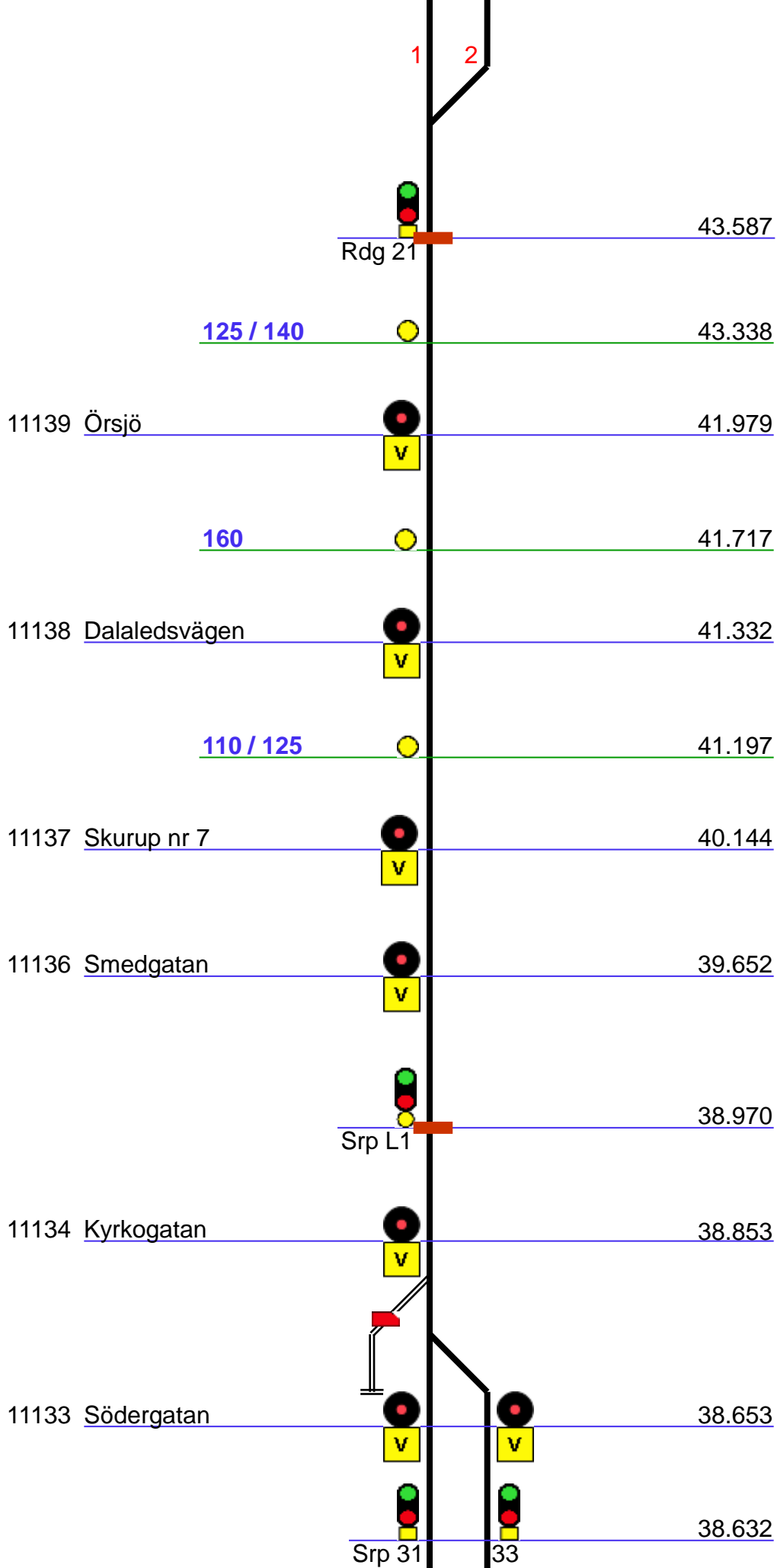
Y  
21

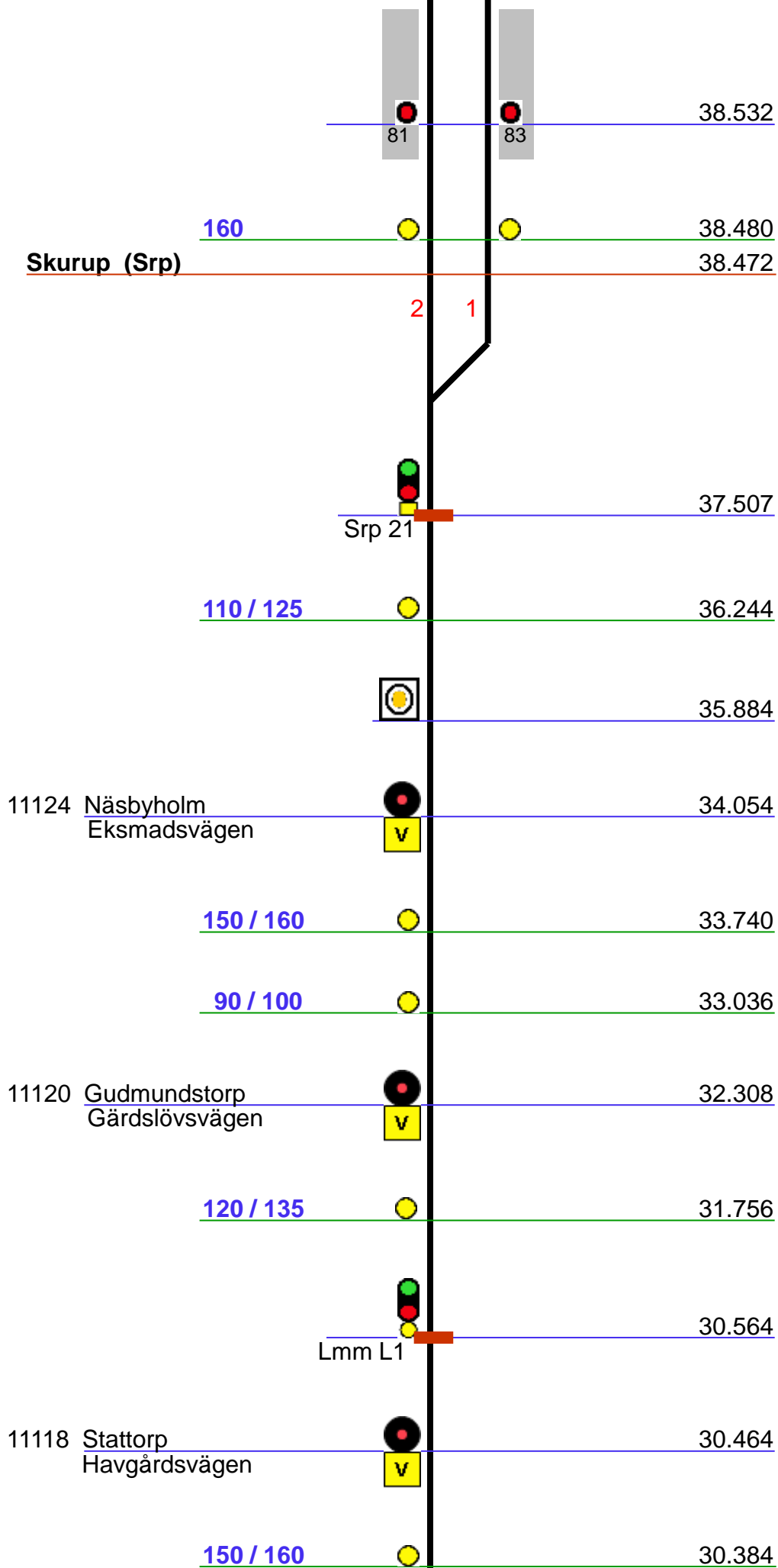





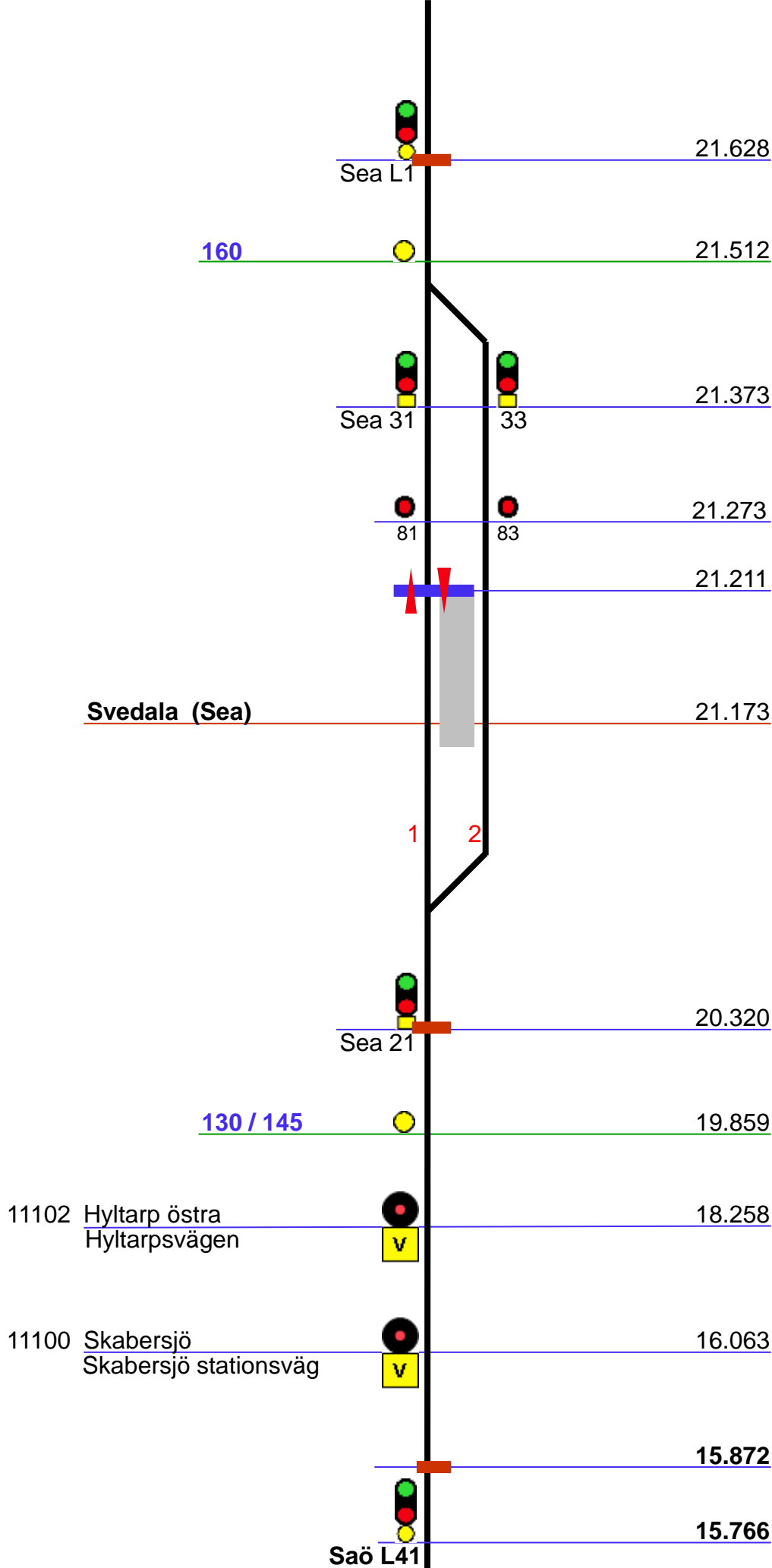


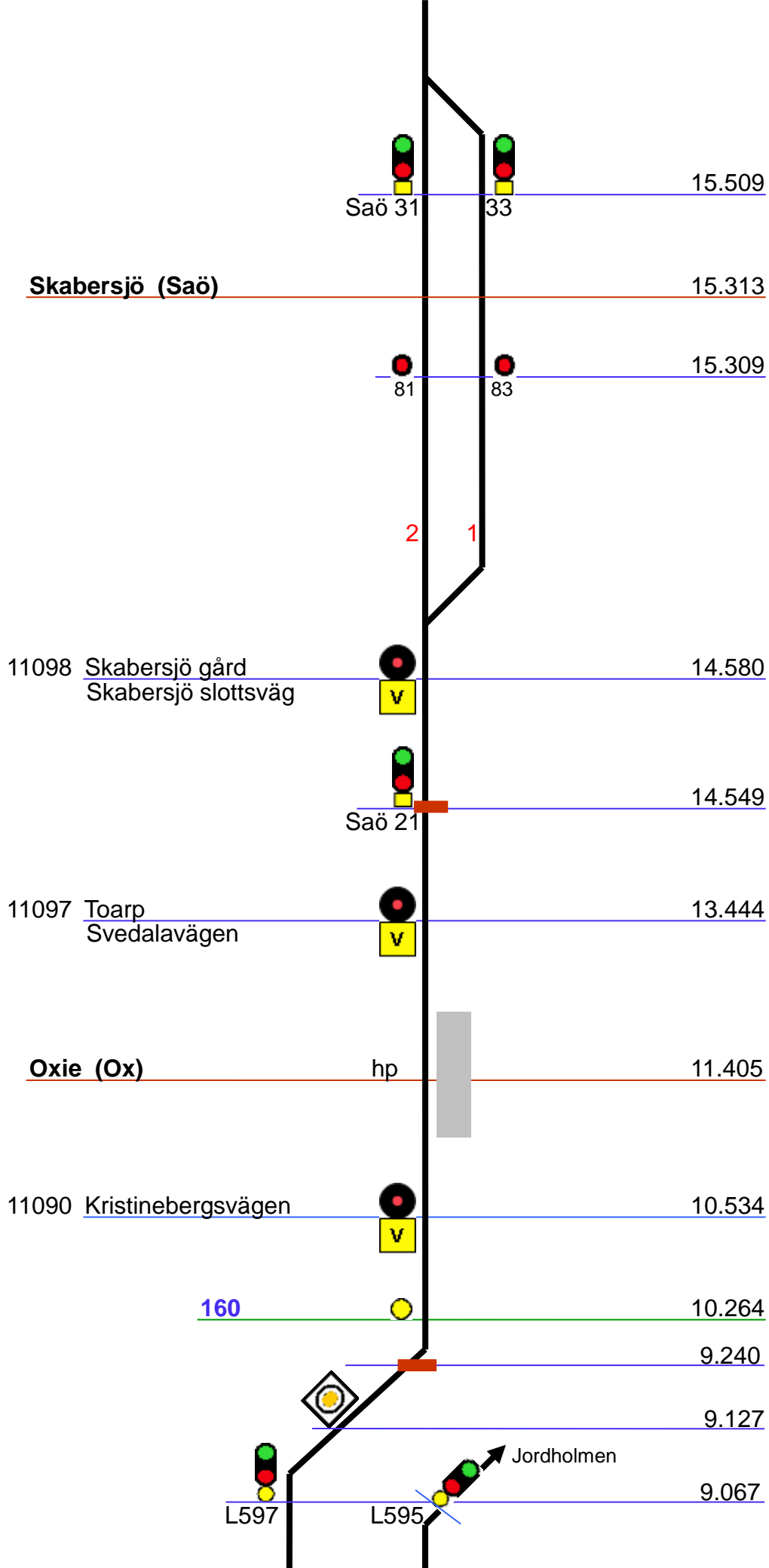




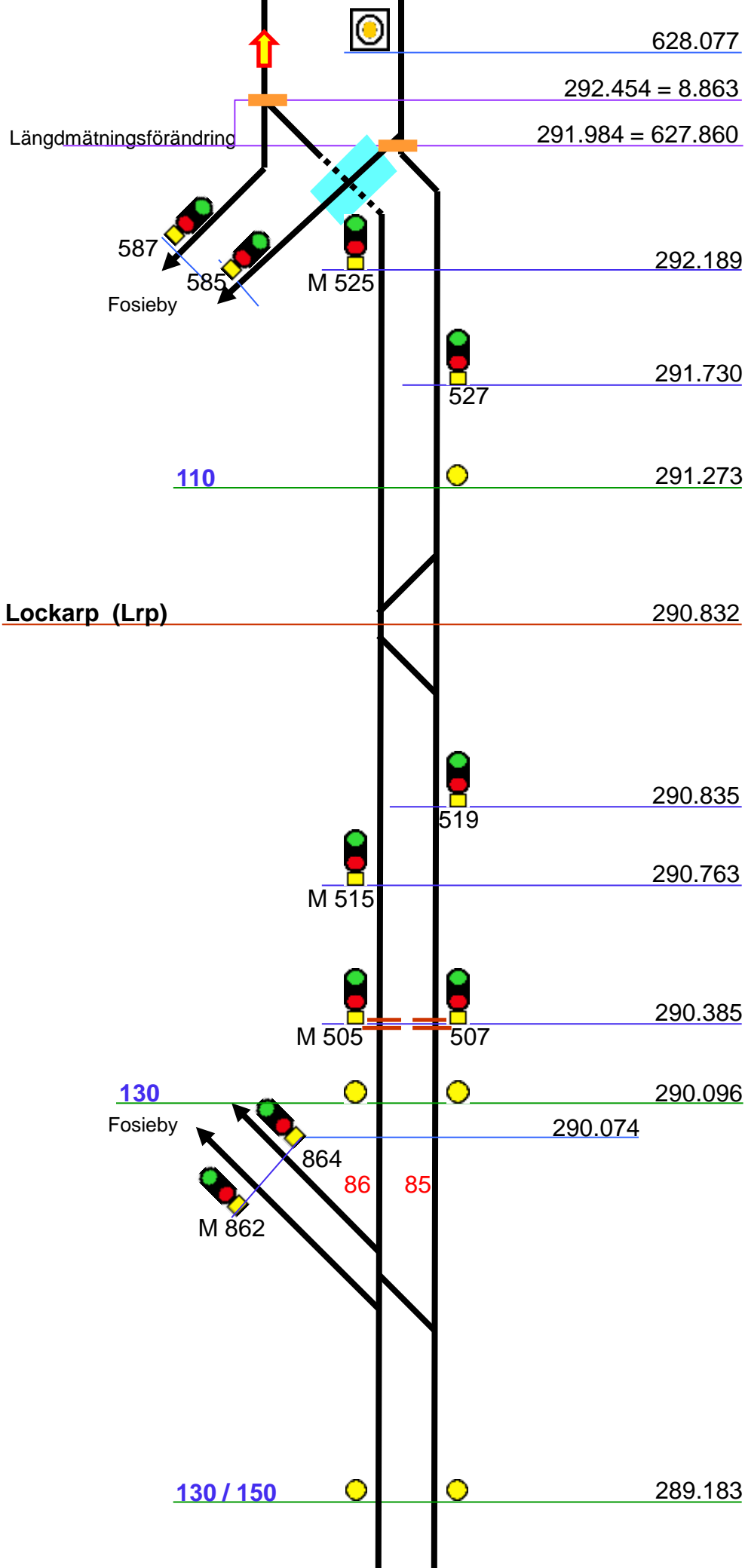


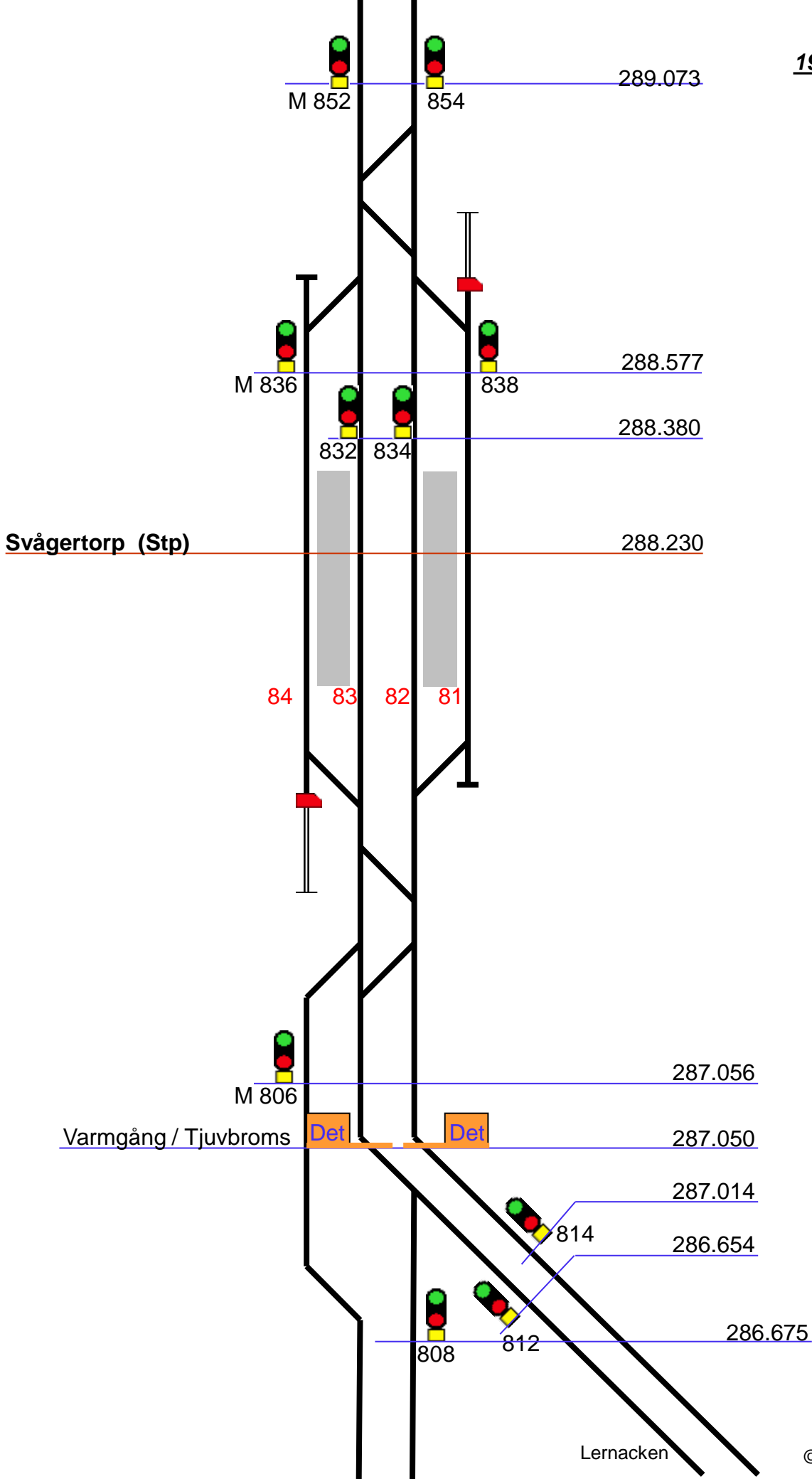









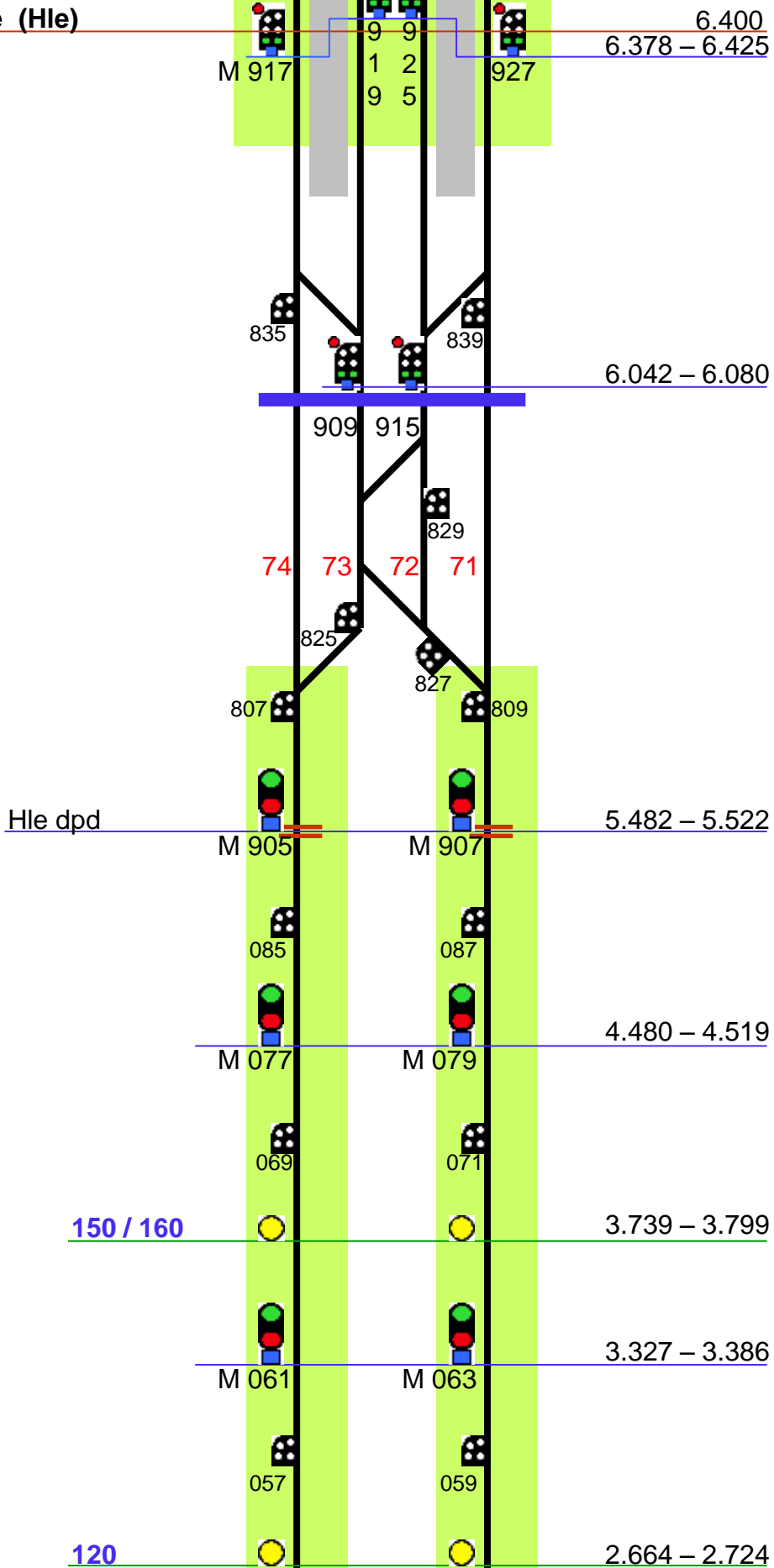


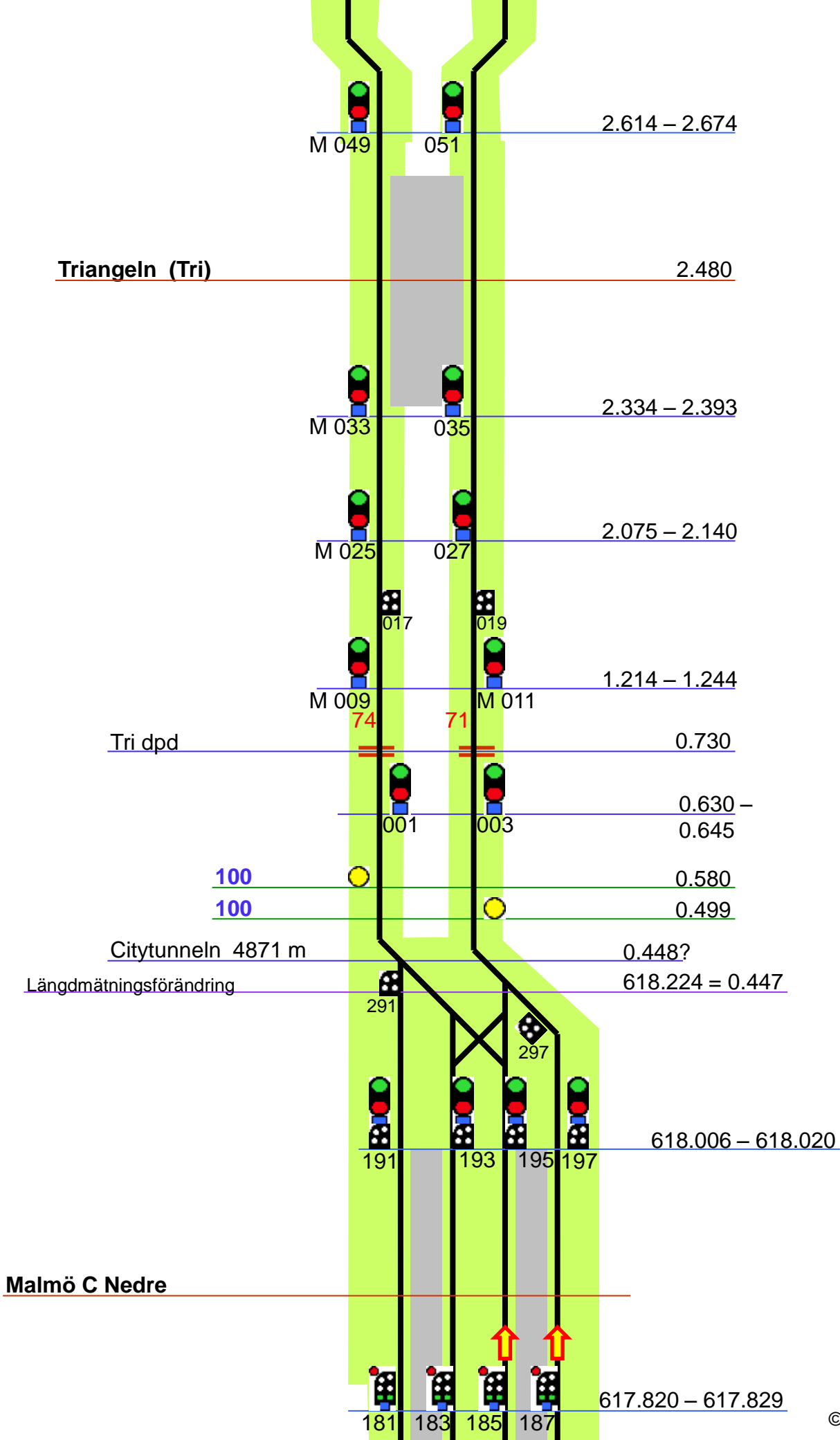


Tågfärdvägs  
Slutpunkt  
Stoppbock  
sp 76 & 75

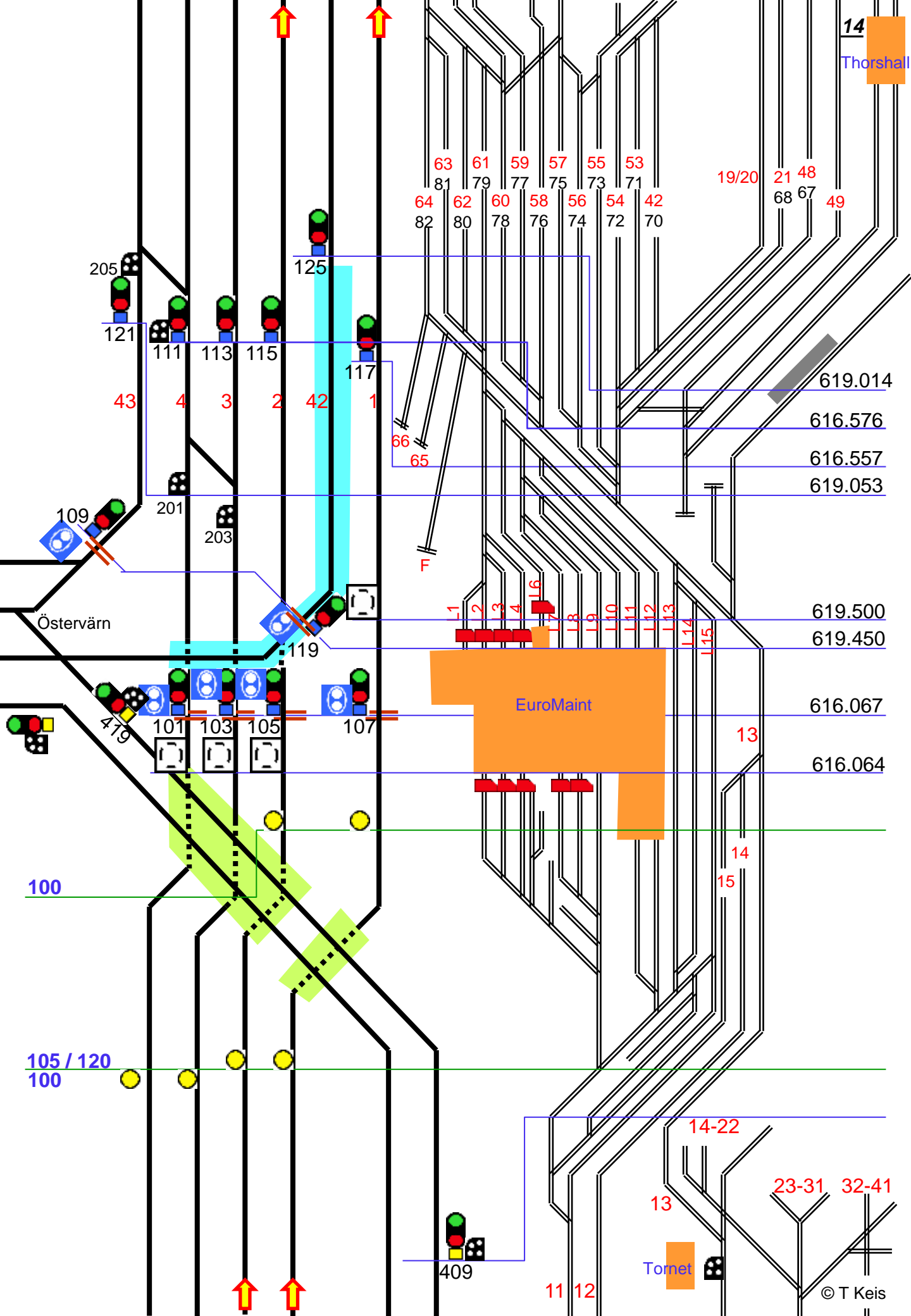


Hyllie (Hle)









14  
Thorshall

63 61 59 57 55 53  
81 79 77 75 73 71  
64 62 60 58 56 54 42  
82 80 78 76 74 72 70

19/20 21 48  
68 67 49

619.014  
616.576  
616.557  
619.053

1 2 3 4 16  
17 18 19 110 111 112 113 114 115

619.500  
619.450  
616.067  
616.064

EuroMaint

13  
14  
15

100

105 / 120  
100

14-22

23-31 32-41

Tornet

© T Keis

Östervärn

409





100

160 / 200

Combiterminalen

614.341  
(617.341)

613.445 – 613.575  
(616.802 – 617.036)

M 701

703

705

707

7

7

7

7

7

7

7

7

7

7

7

7

7

7

7

7

7

7

7

7

7

7

7

7

7

7

7

7

7

7

7

7

7

7

7

7

7

7

7

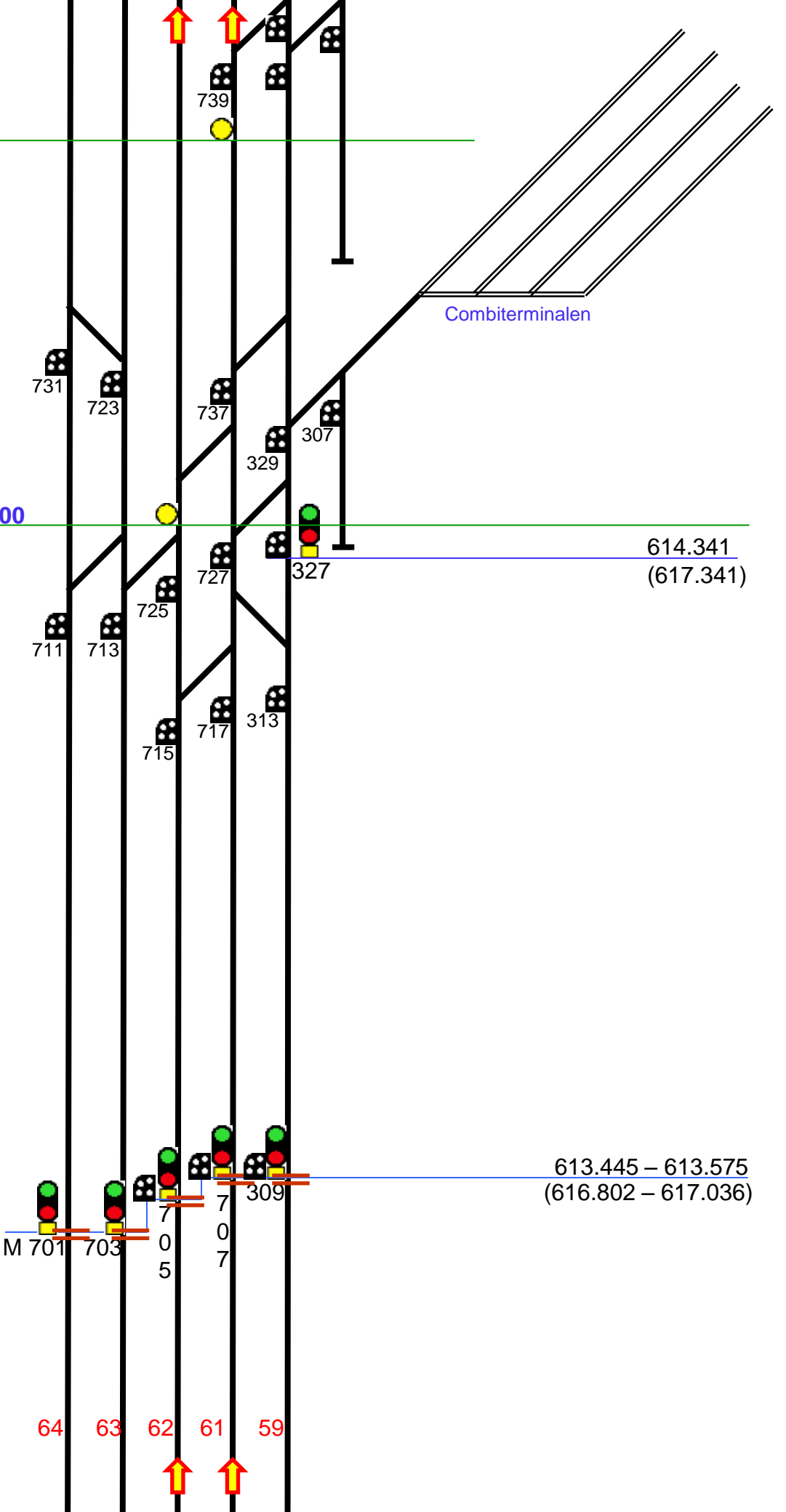
64

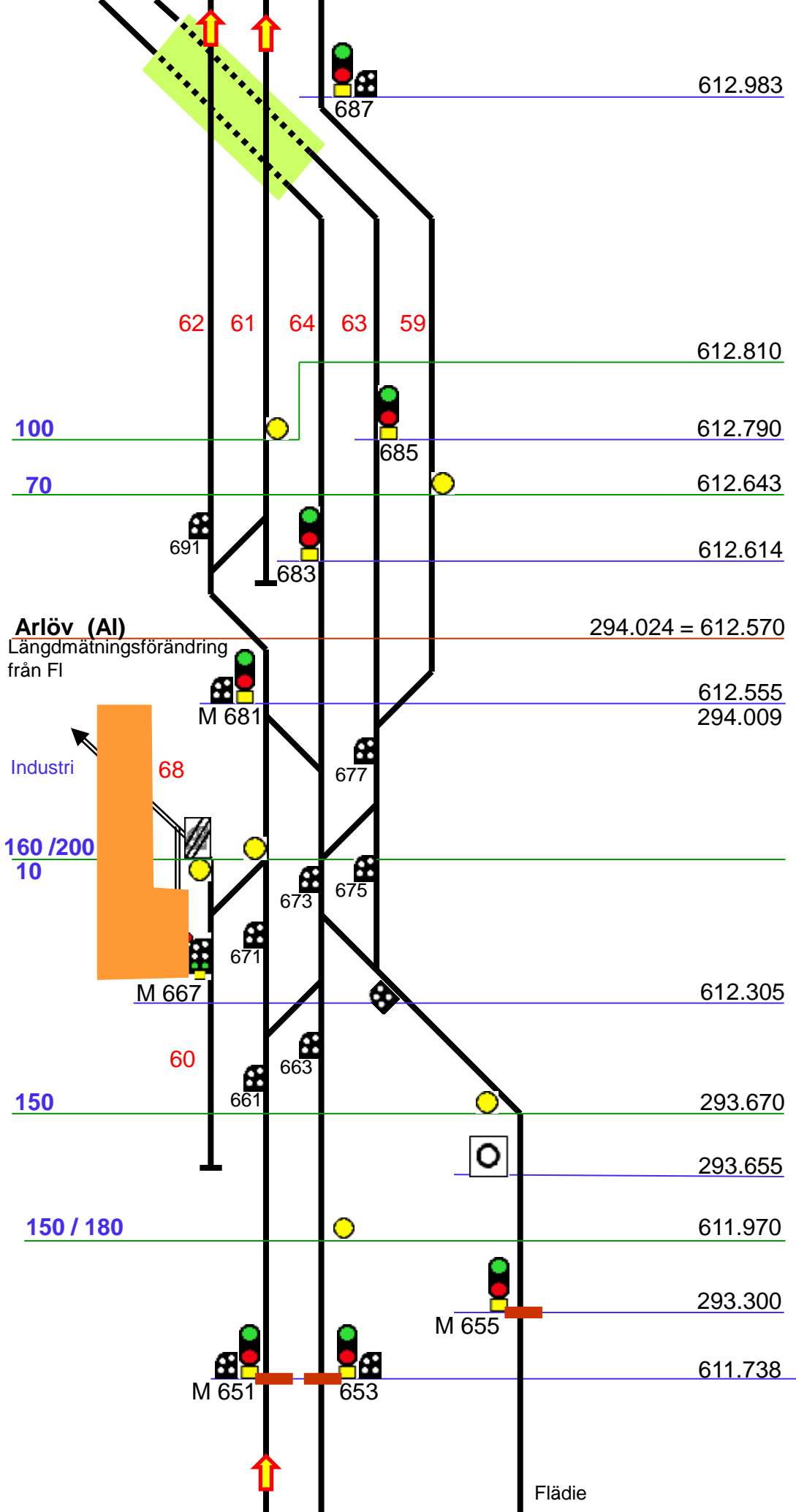
63

62

61

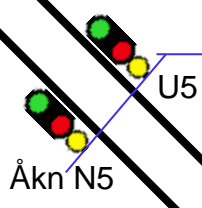
59



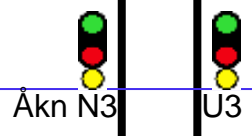


Burlöv (Blv) hp 611.278

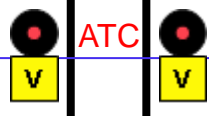
610.655



609.570

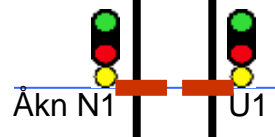


10350 Alnarpsvägen ATC 609.240



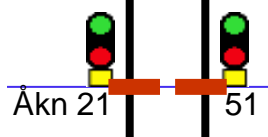
Åkarp (Åk) hp 608.678

608.520

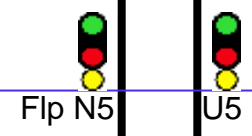


Åkarps Norra (Åkn) 608.200

607.884



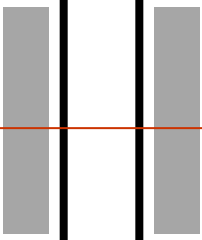
606.866



Hjärup (Hjp)

hp

606.214



Flp N3



U3

605.715



604.860



Flp N1



U1

604.680

HIS 144



Flackarp (Flp)

604.528



Flp 21



51

604.200



Lu N3



U3

603.178



602.220



Lu N1



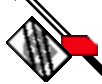
U1

602.100



602.100

Industri



601.900

160 / 200



161

131



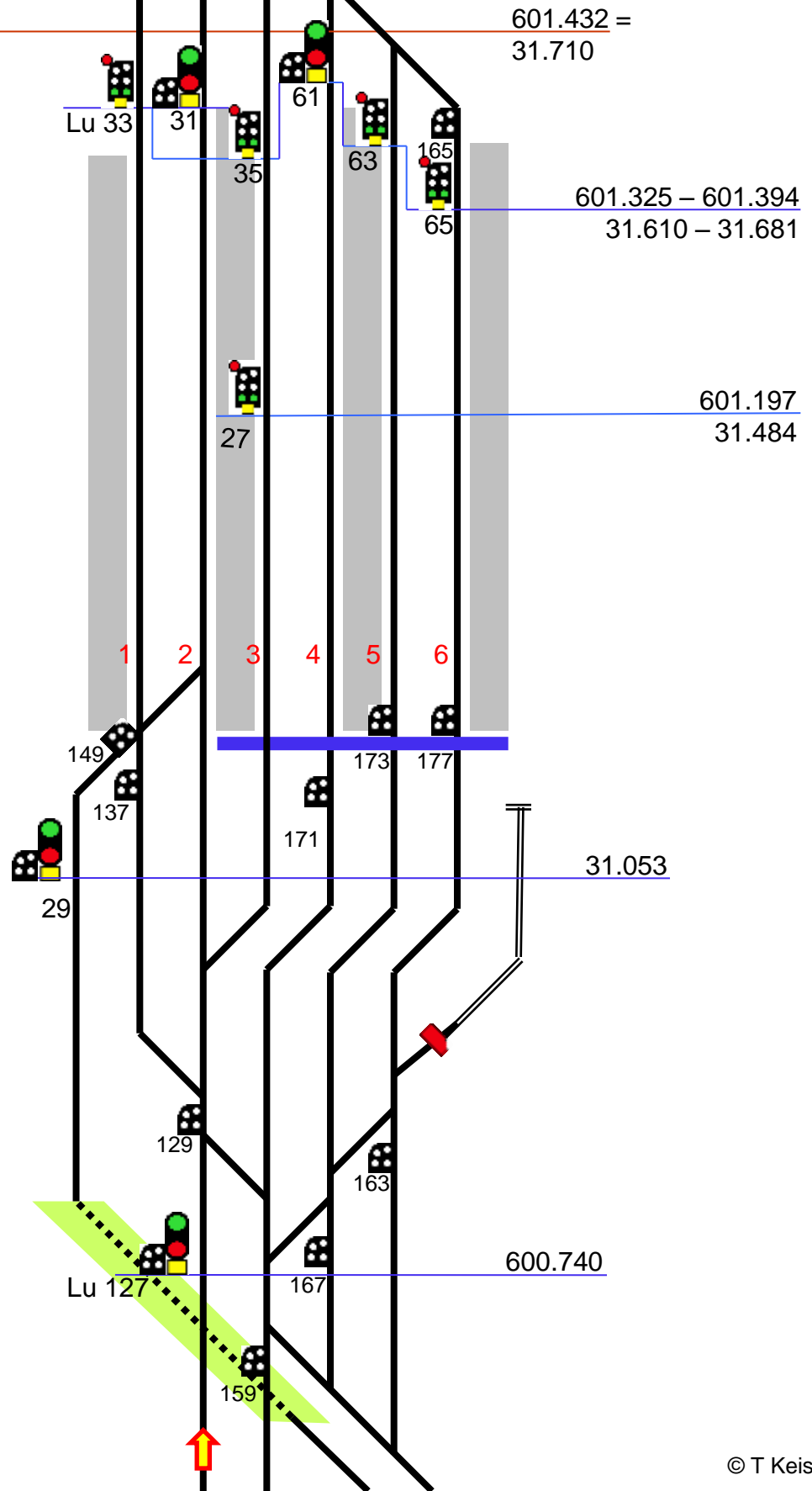
Lu 39

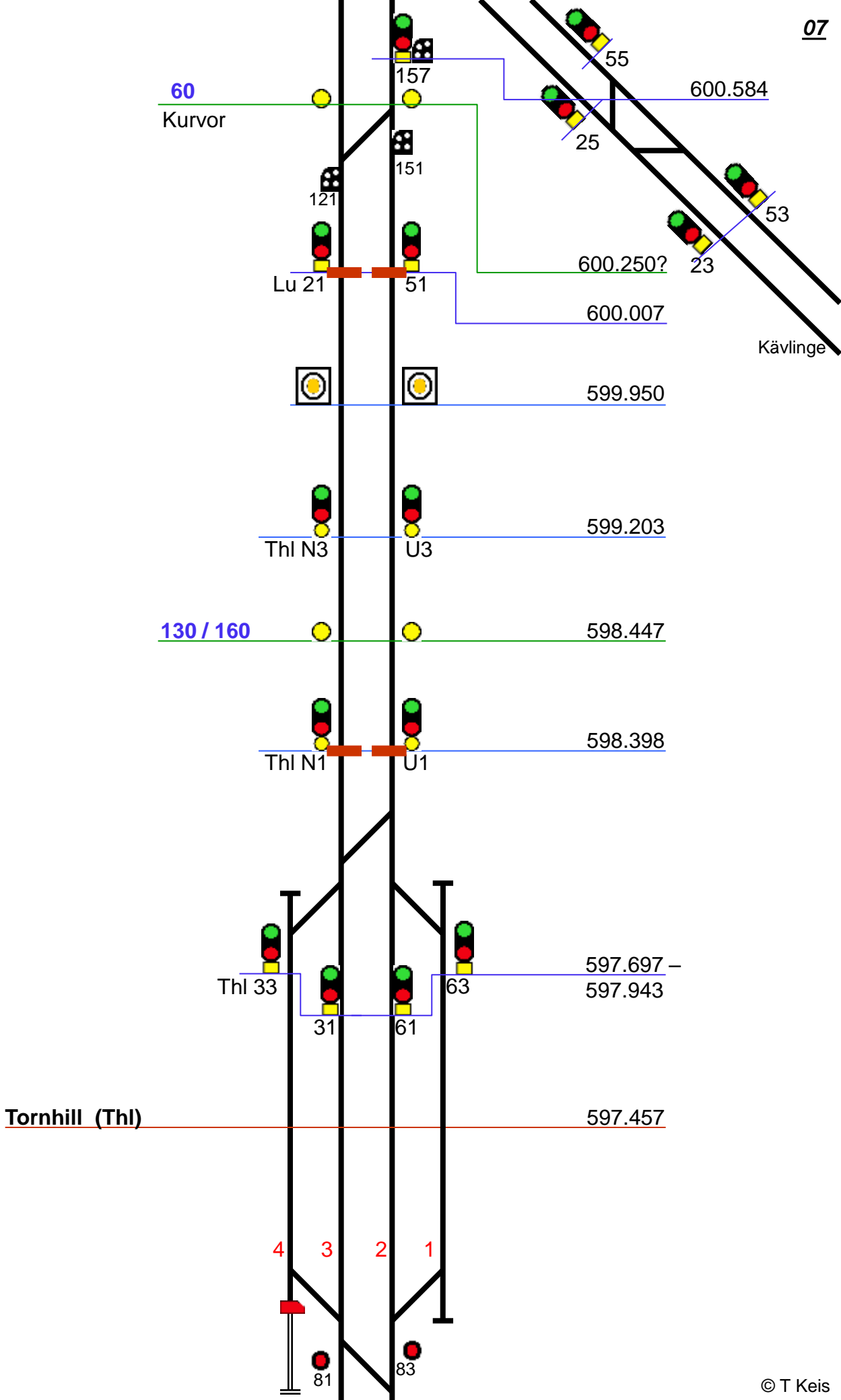


69

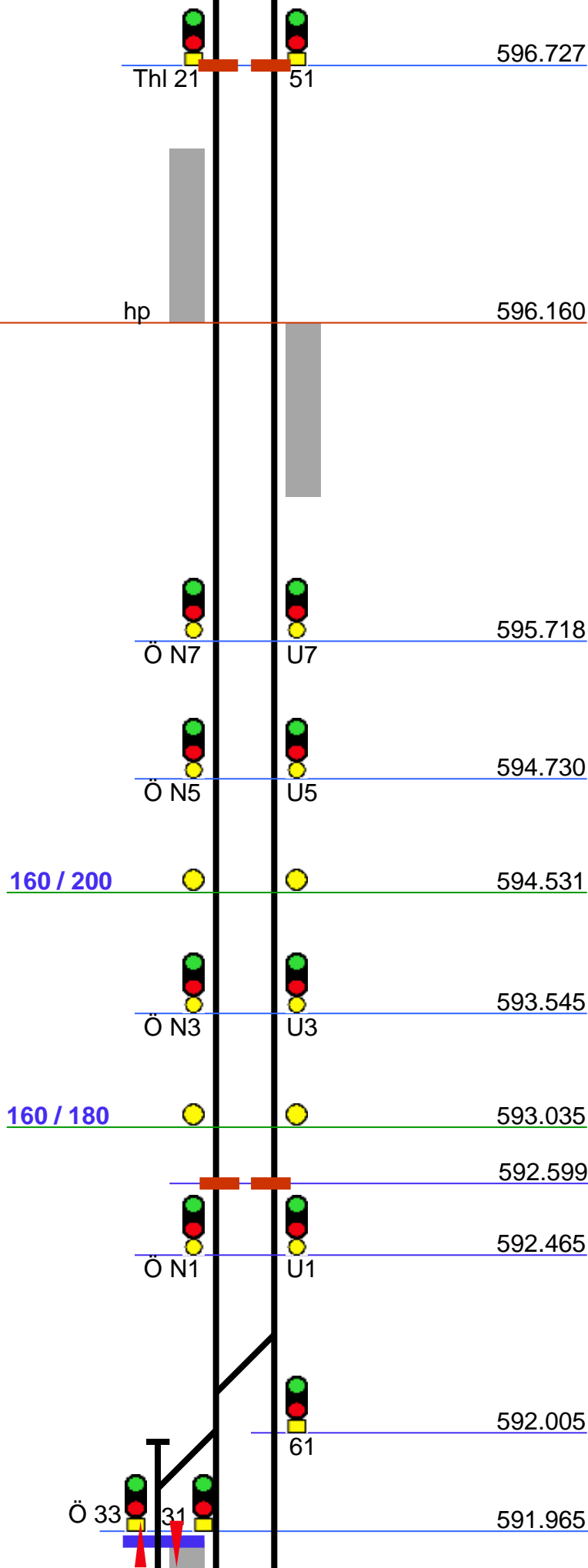
601.644

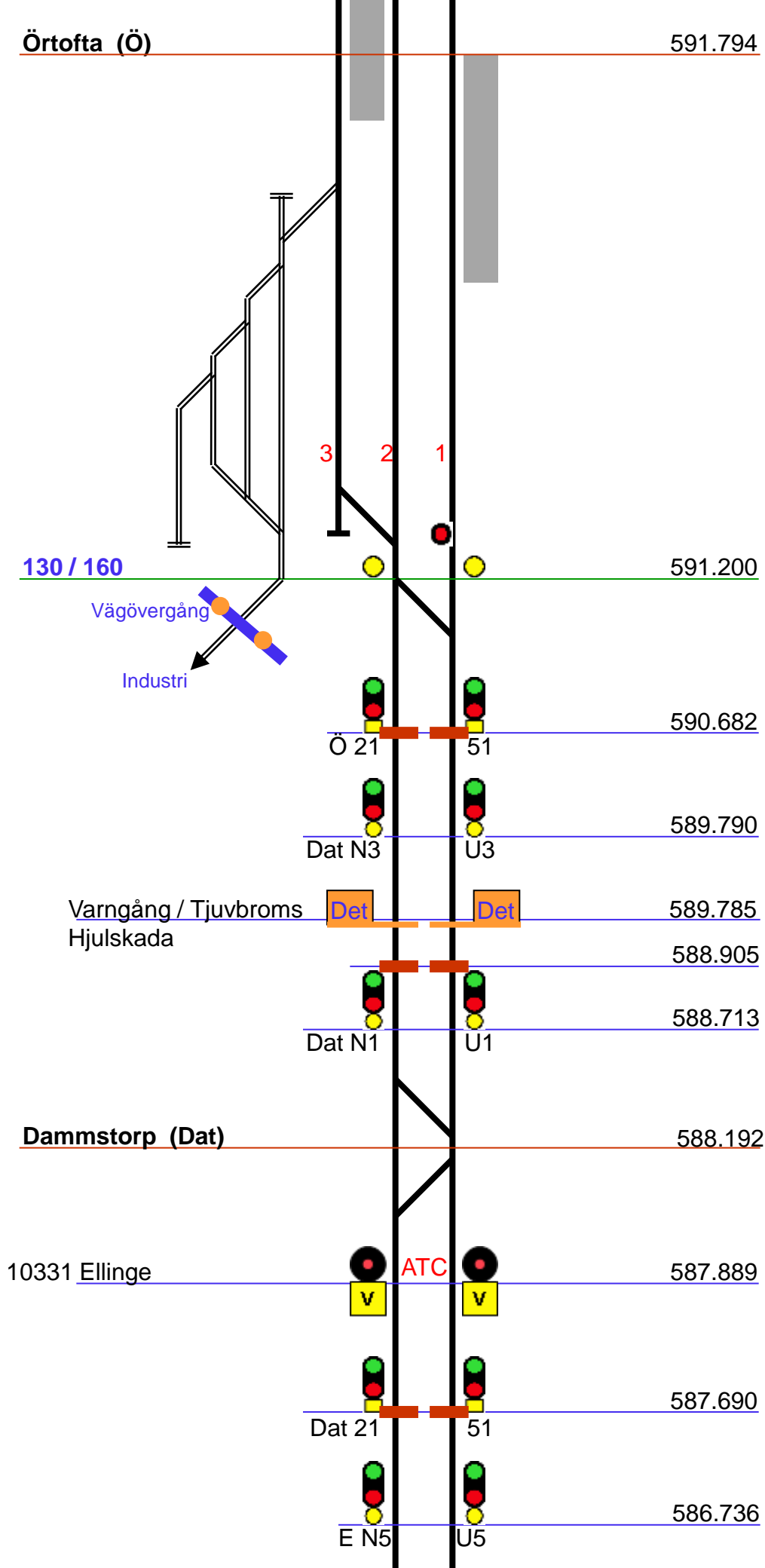
**Lund (Lu)**  
Längdmättnings-  
förändring från Kg



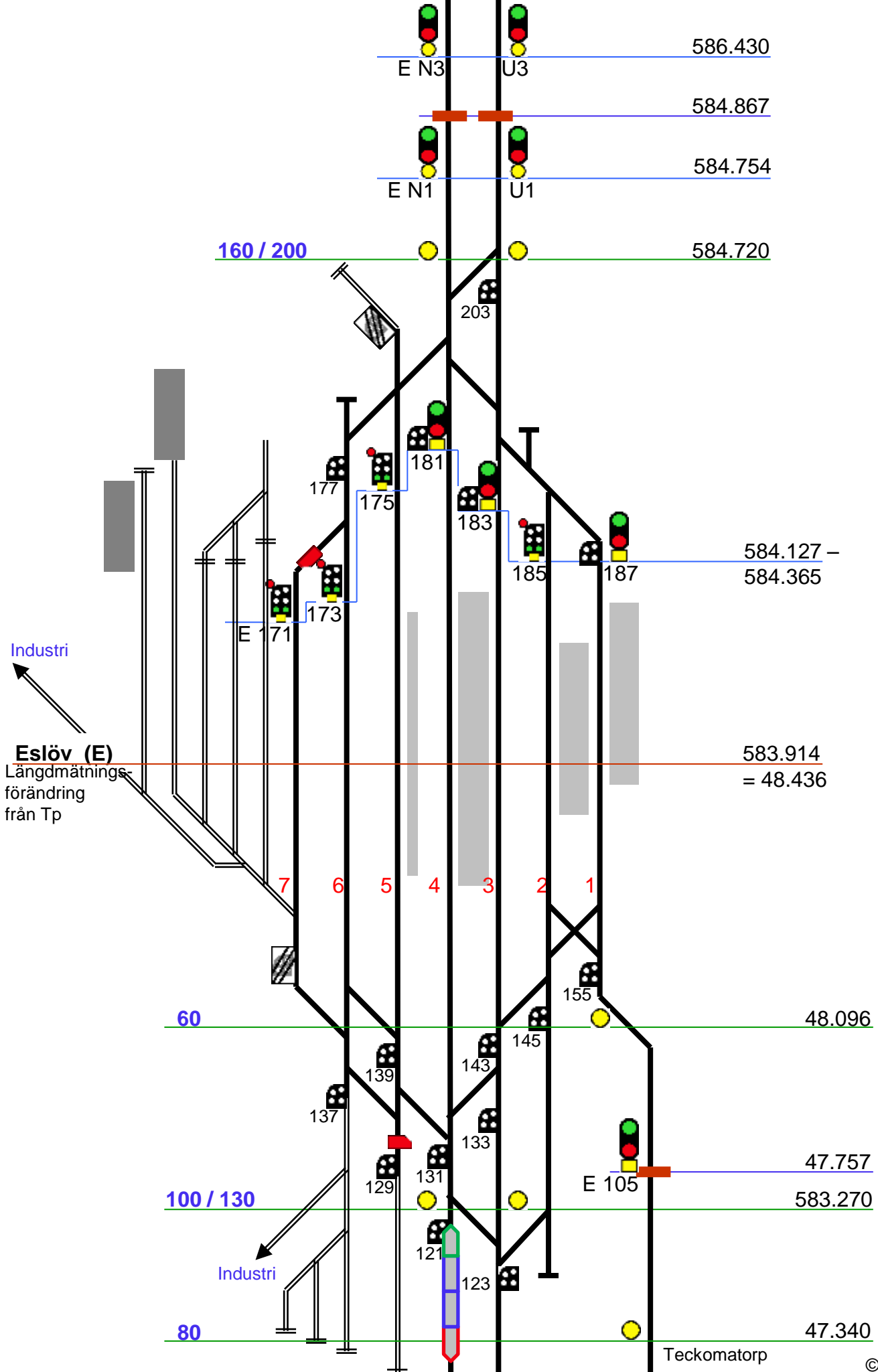


**Stångby (Stb)**









Industri

**Eslöv (E)**

Längdmätning  
förändring  
från Tp

586.430

584.867

584.754

160 / 200

584.720

584.127 -  
584.365

583.914  
= 48.436

60

48.096

100 / 130

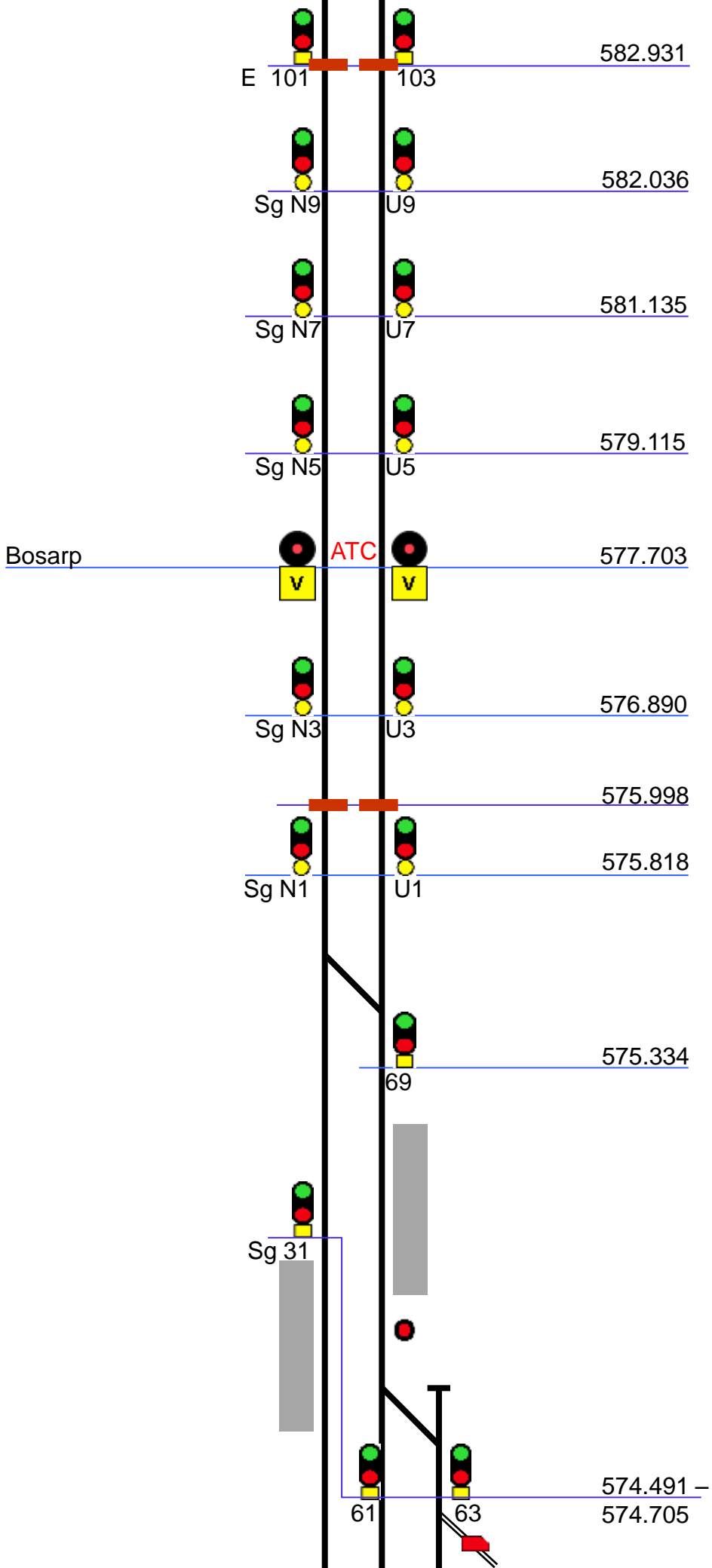
47.757

583.270

80

47.340

Teckomatorp



3 2 1

