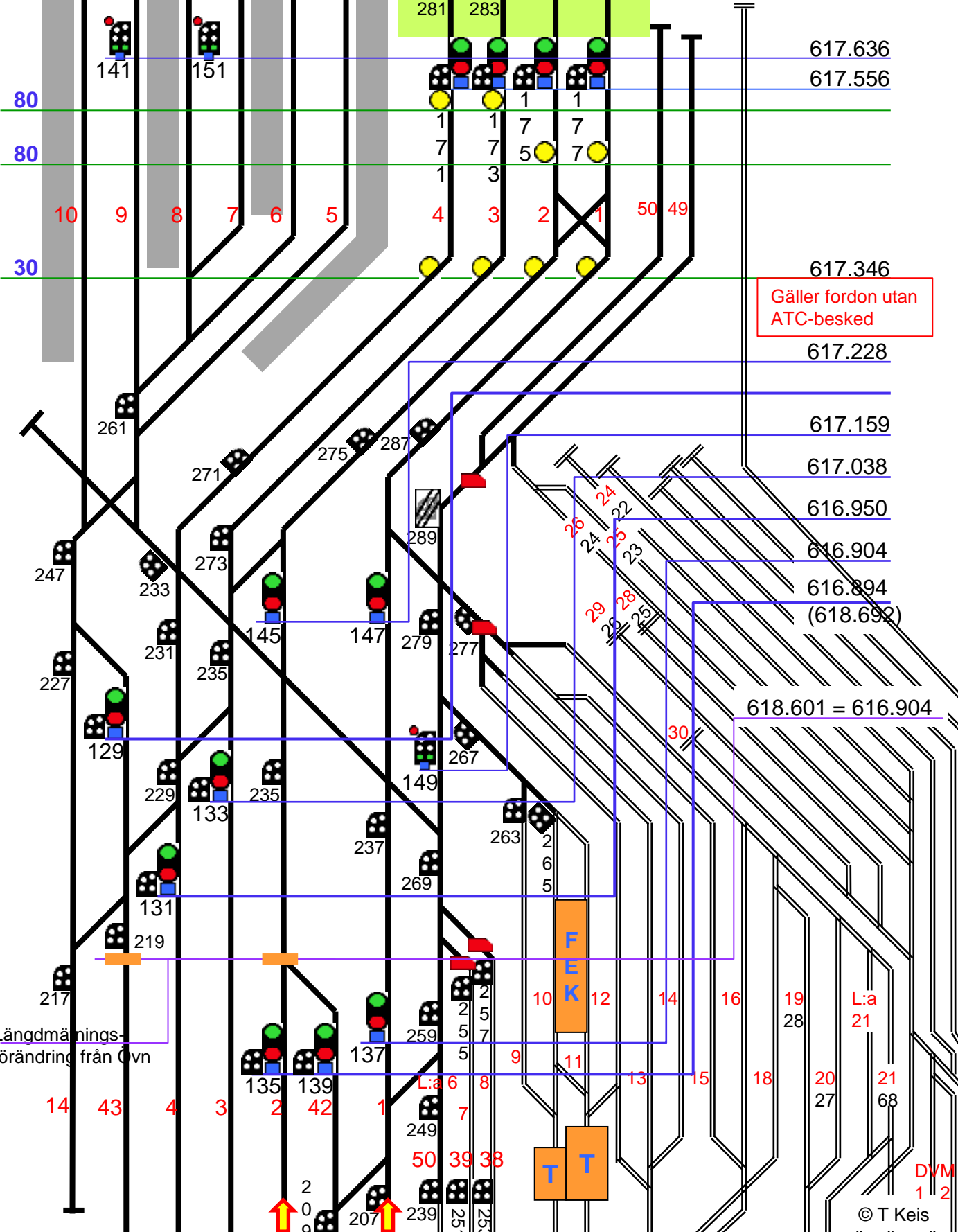


617.818 – 617.825

Tågfordvägs Slutpunkt
Stoppbock

Malmö C (M)

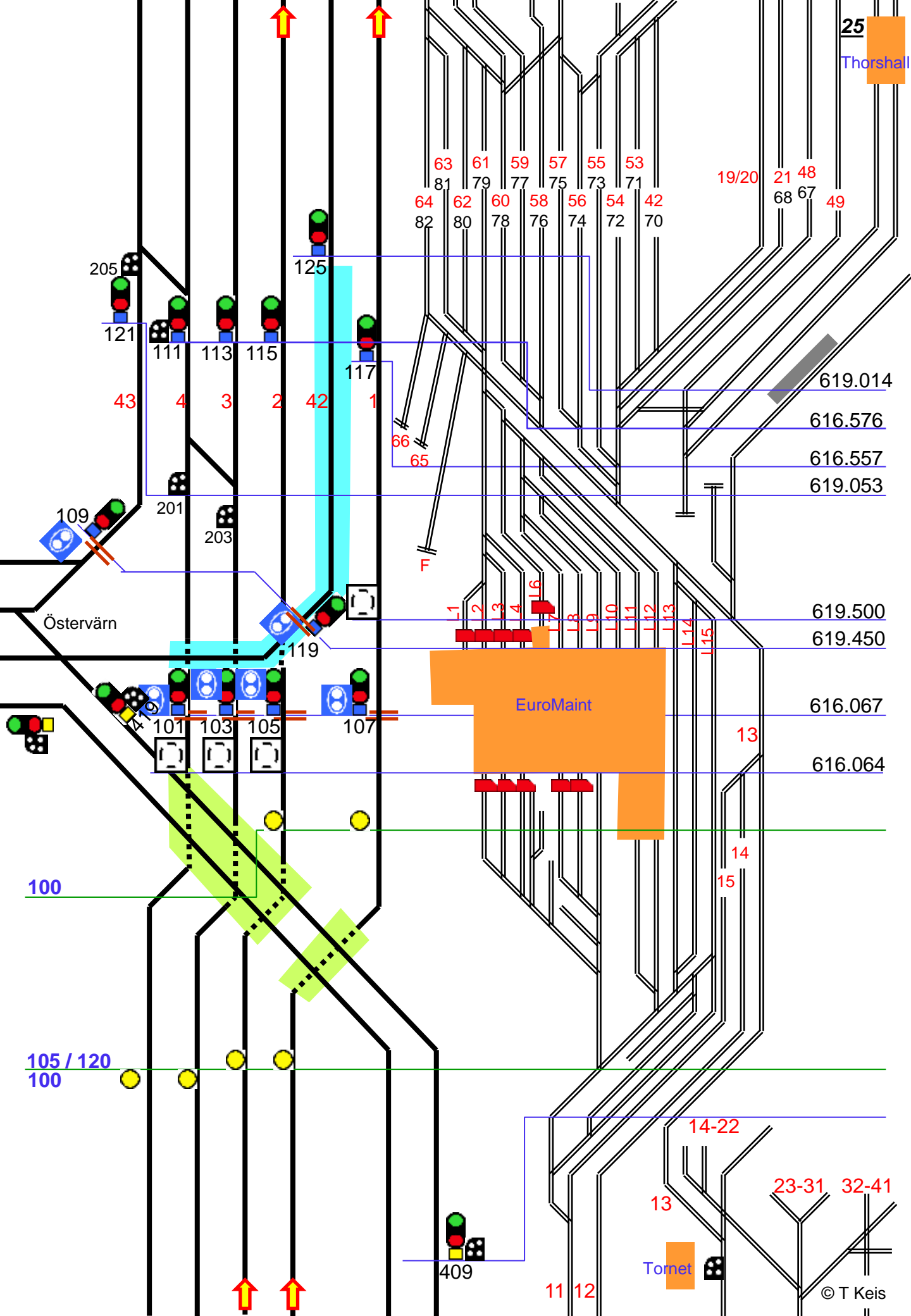
617.782



Gäller fordon utan
ATC-besked

Längdmätnings-
förändring från Övn

DVM
1 2



25
Thorshall

63 61 59 57 55 53
81 79 77 75 73 71
64 62 60 58 56 54 42
82 80 78 76 74 72 70

19/20 21 48
68 67 49

619.014
616.576
616.557
619.053

619.500
619.450

616.067
616.064

13
14
15

14-22

23-31 32-41

Tornet

© T Keis

Östervärn

EuroMaint

409

100

105 / 120
100

11 12

"Vallen"



M 751 753 755 757

407

615.276

50

355 357

618.782 - 618.807

359

365

50

618.710

618.620 - 618.646

618.664

349 351

347

618.528 - 618.578

341 343 345

361

Malmö gbg (Mgb)

614.800 (618.332)

64 63 62 61 59 1 2 3 4 5 6 7 8 9 10

150

747

614.447

M 741 743 745

339

614.388

100

160 / 200

Combiterminalen

614.341
(617.341)

613.445 – 613.575
(616.802 – 617.036)

M 701

703

705

707

709

711

713

715

725

727

731

737

739

309

329

331

335

319

307

327

313

717

723

731

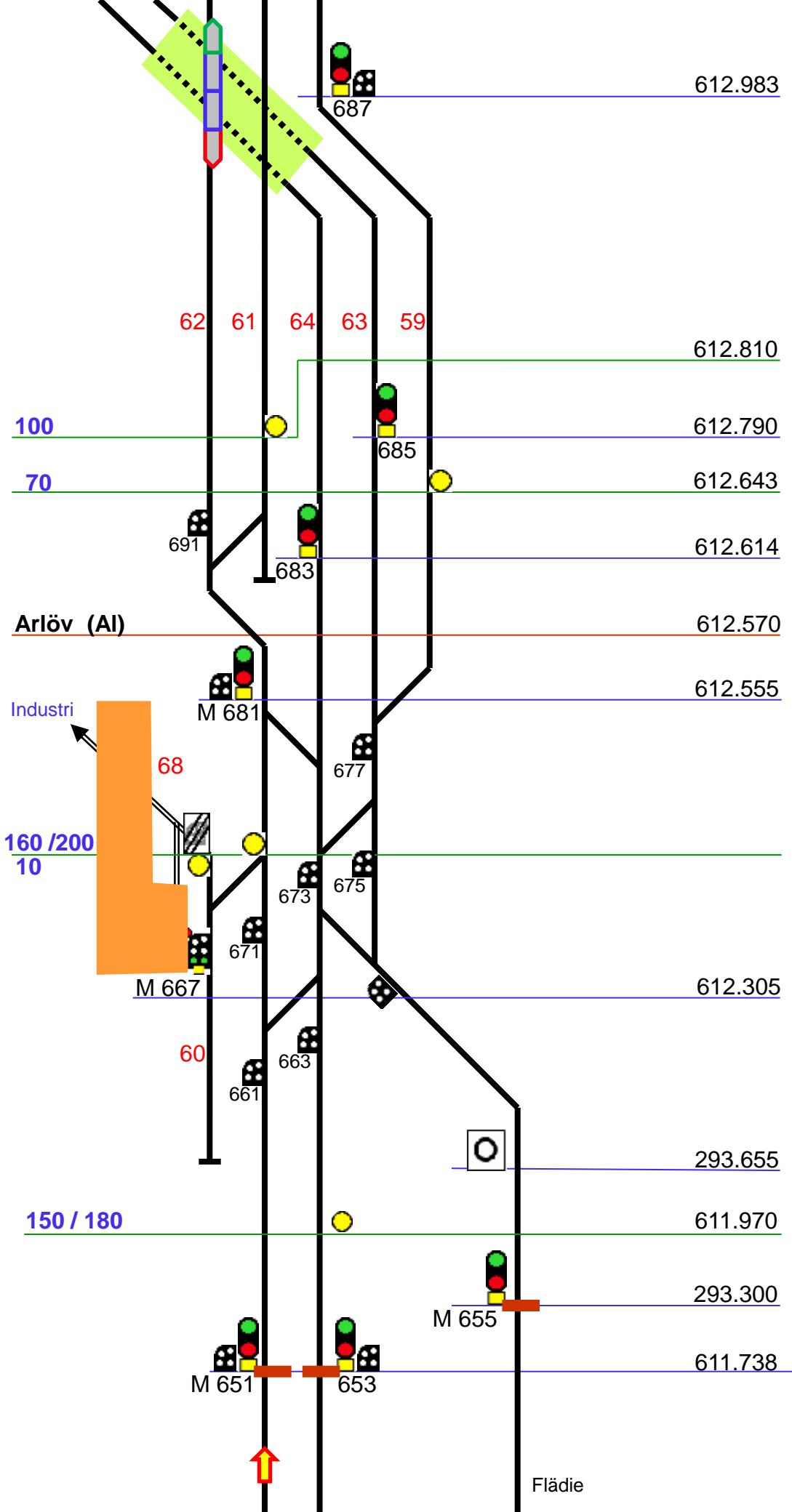
64

63

62

61

59

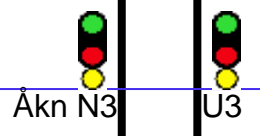


Burlöv (Blv) hp 611.278

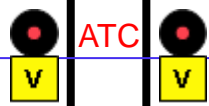
610.655



609.570

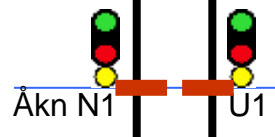


10350 Alnarpsvägen ATC 609.240



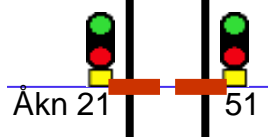
Åkarp (Åk) hp 608.678

608.520

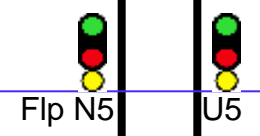


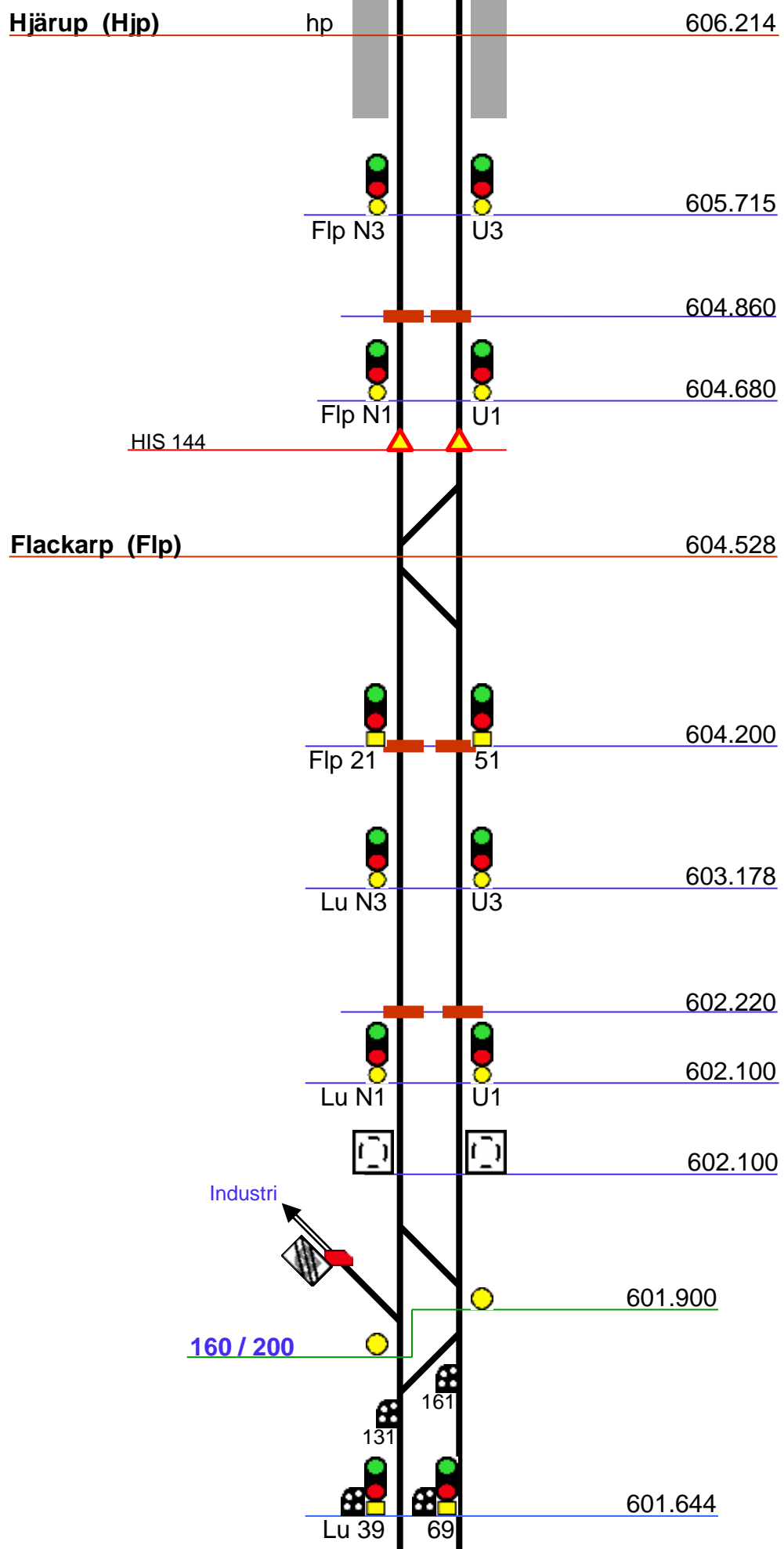
Åkarps Norra (Åkn) 608.200

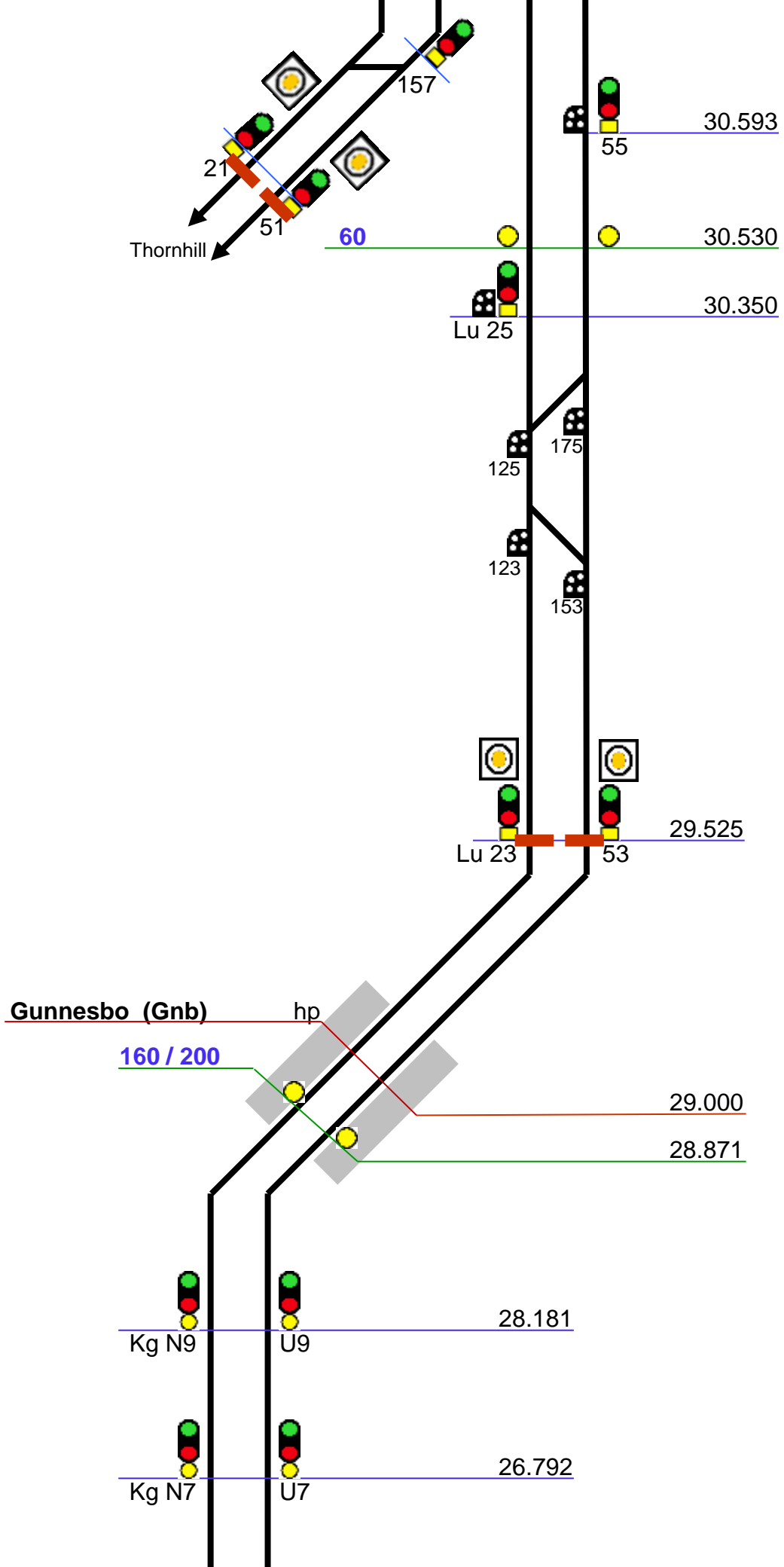
607.884

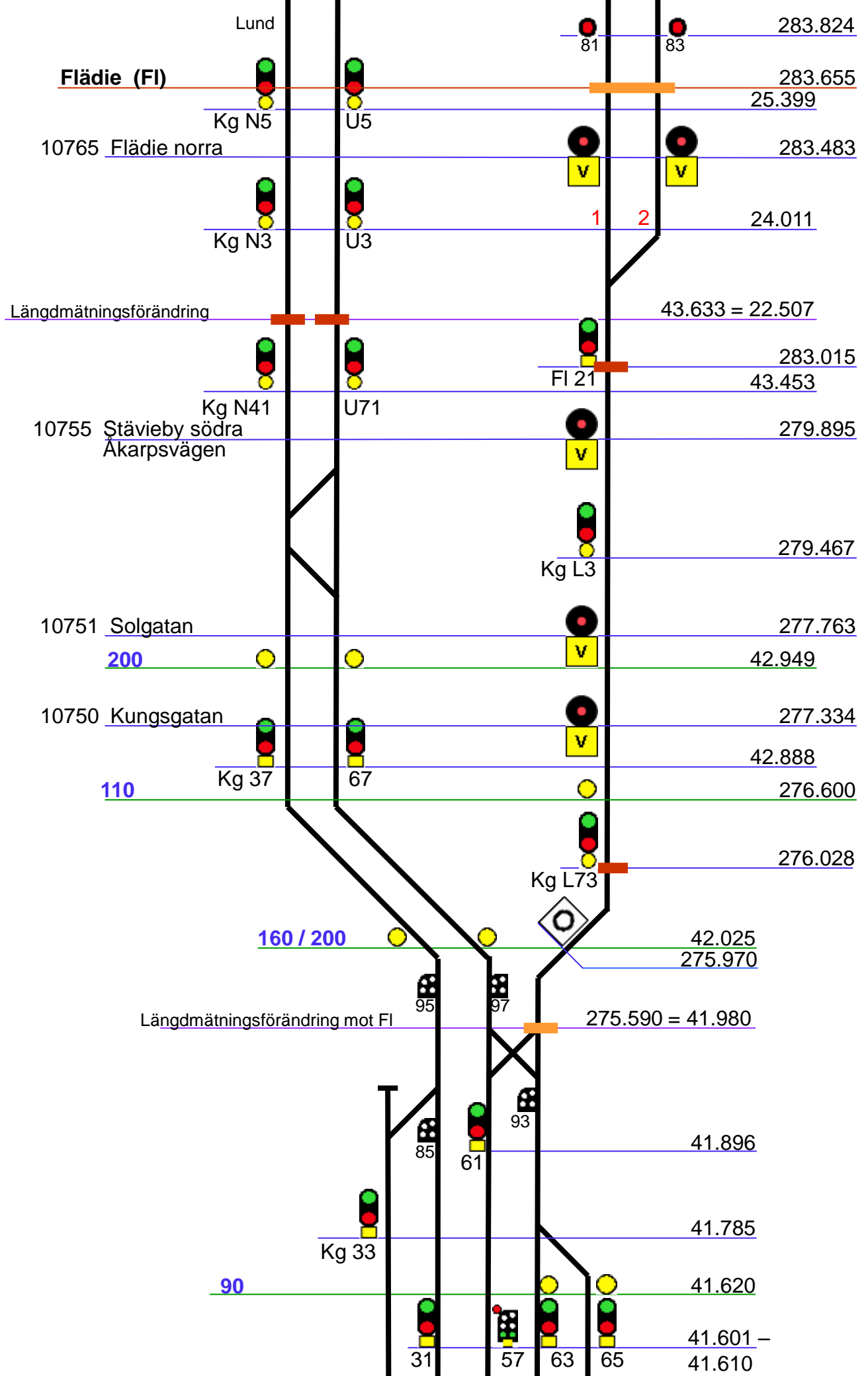


606.866

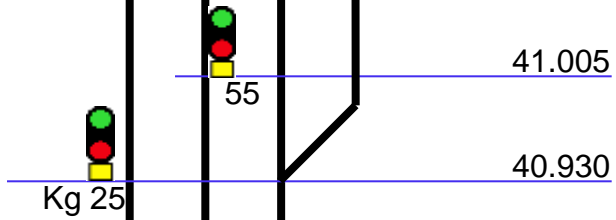
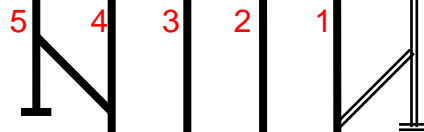
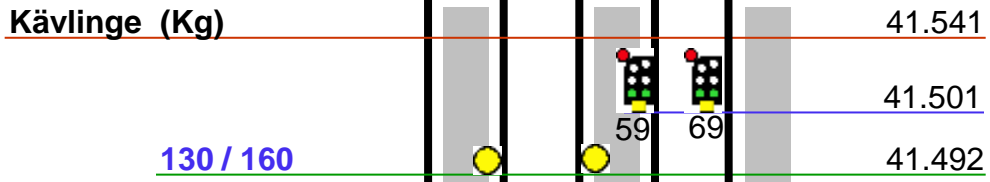




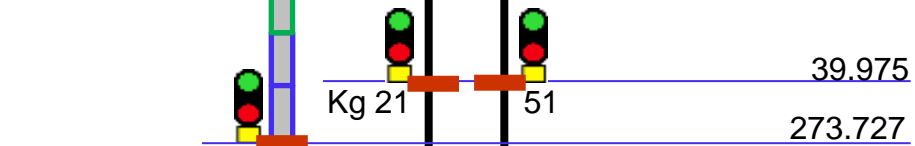
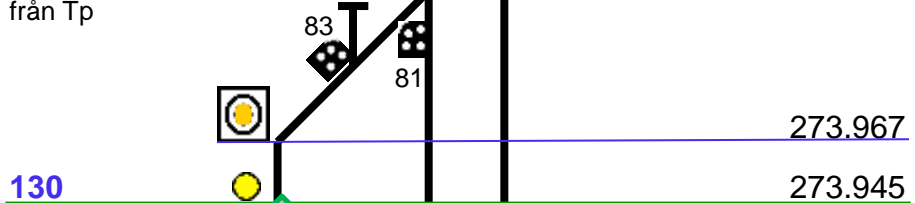




Kävlinge (Kg)





Längdmätningförändring från Tp 273.968 = 40.355





Kg 23 Landskrona

Varmgång / Tjuvbroms Det 273.500

10741 Södervidinge södra  V 272.065



Tp L3 271.009


10274 Norrvinge södra  V 269.996

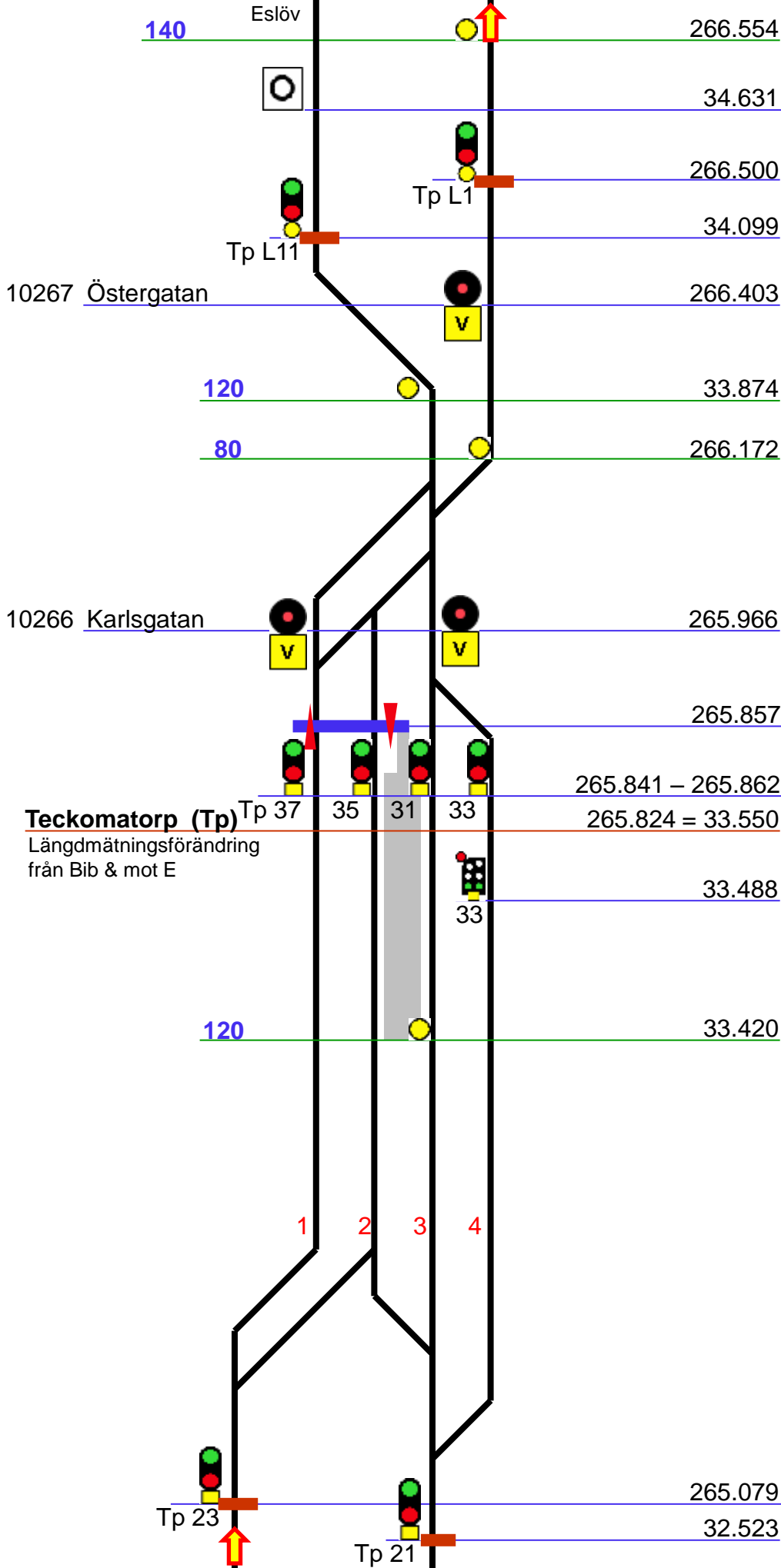
10273 Norrvinge norra  V 269.347

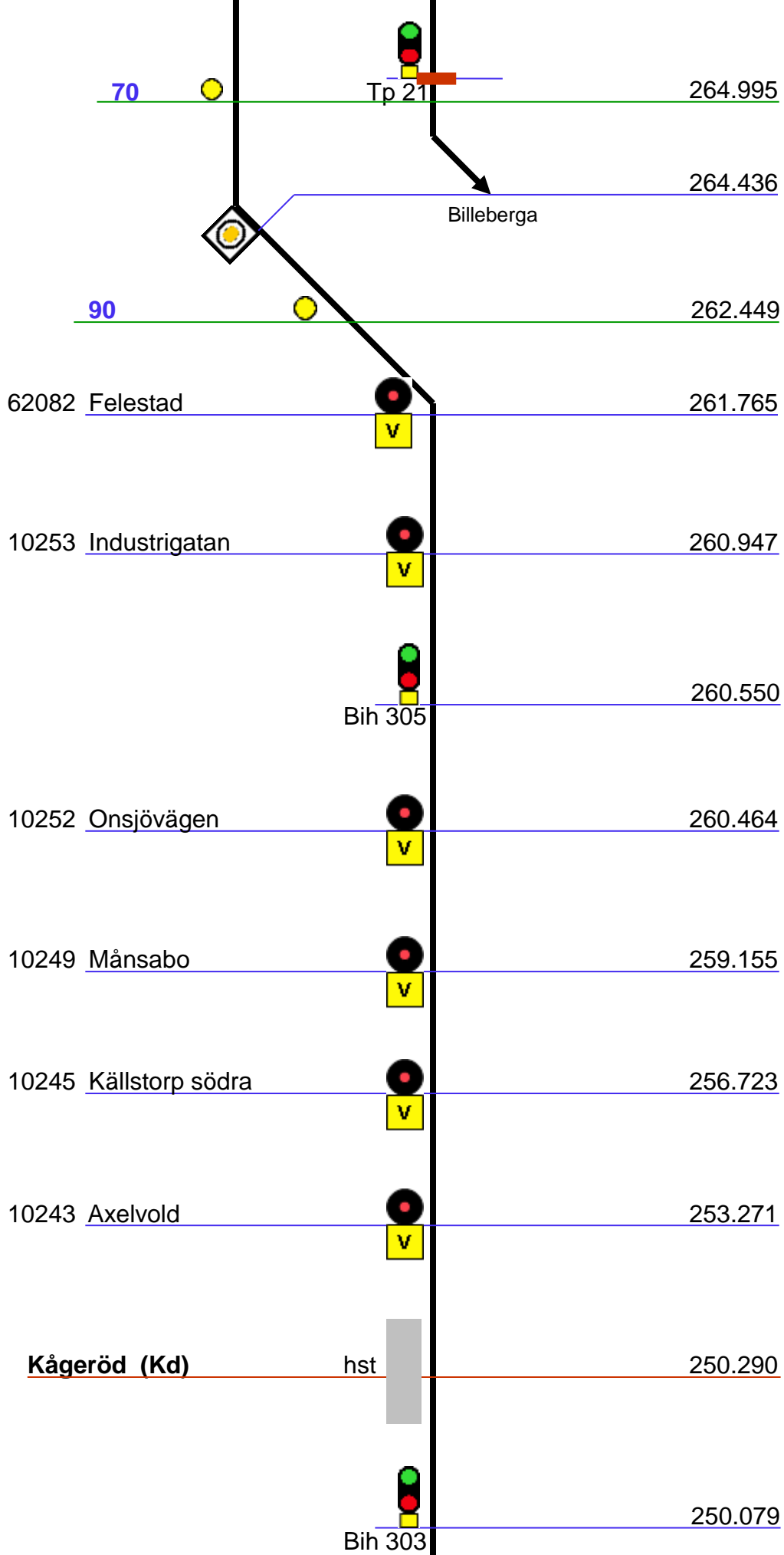
140  268.950

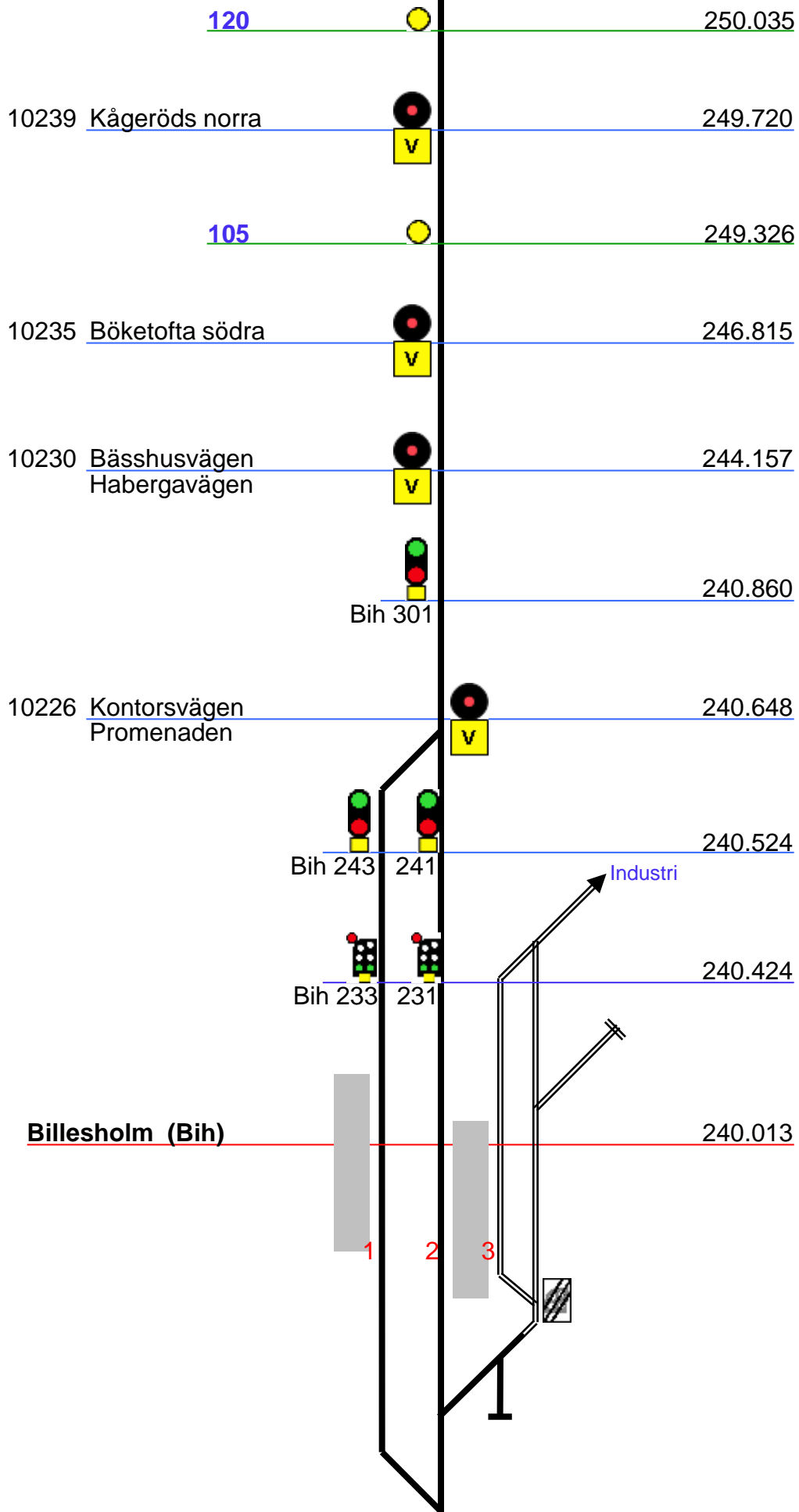
110 / 120  268.425

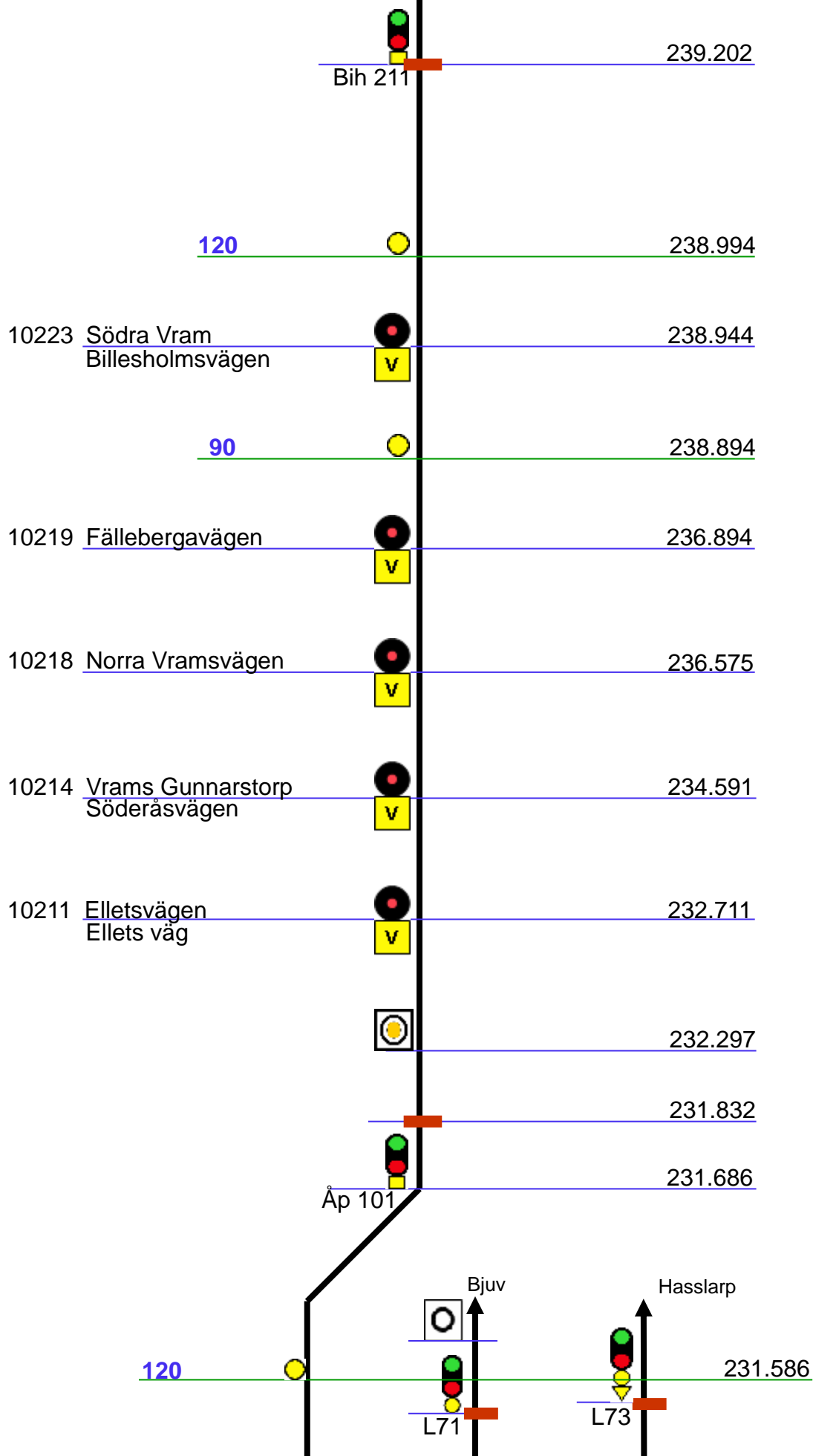
10269 Gissleberga  V 267.405

10268 Åbogatan  V 266.730









Makadamen

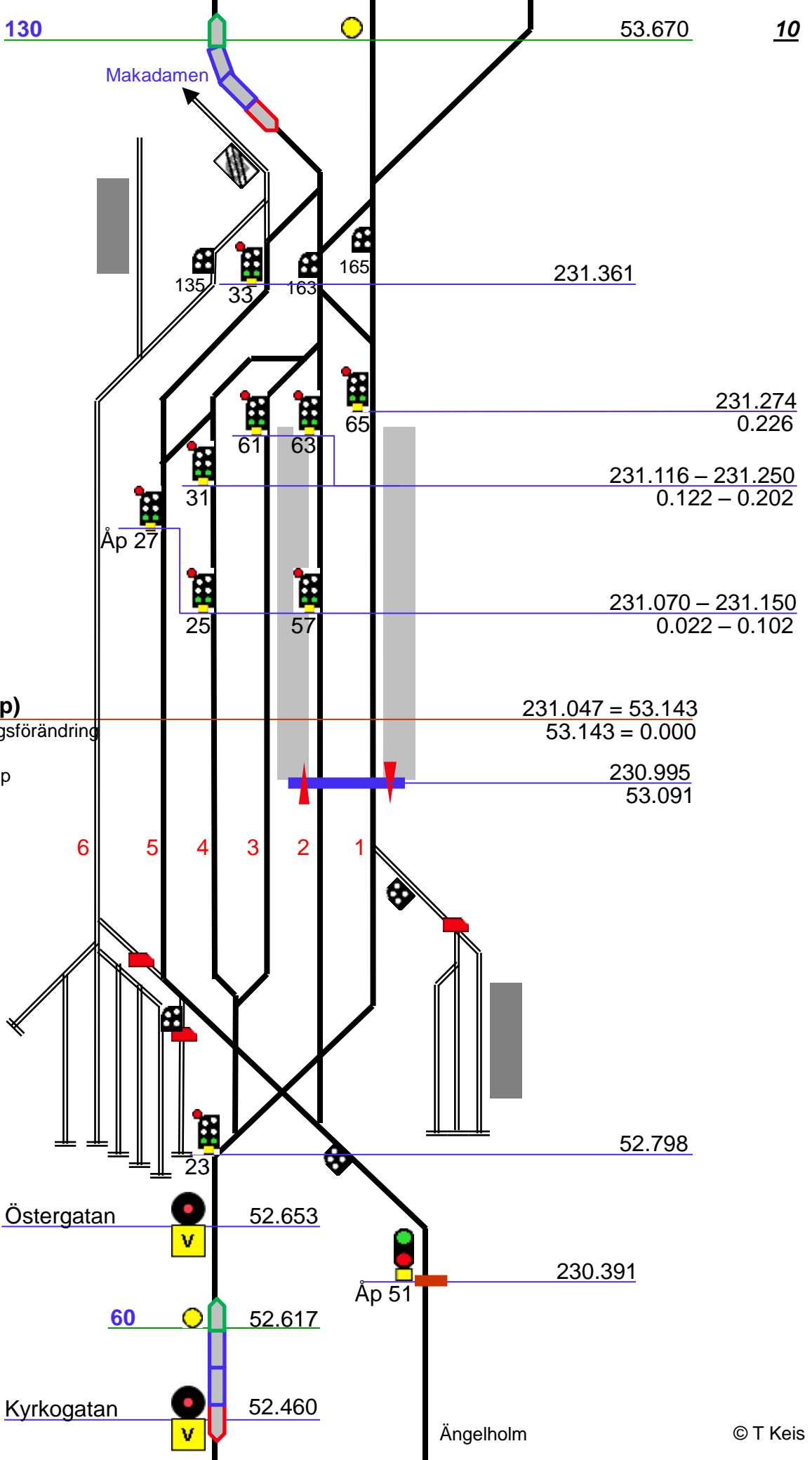
Åstorp (Åp)

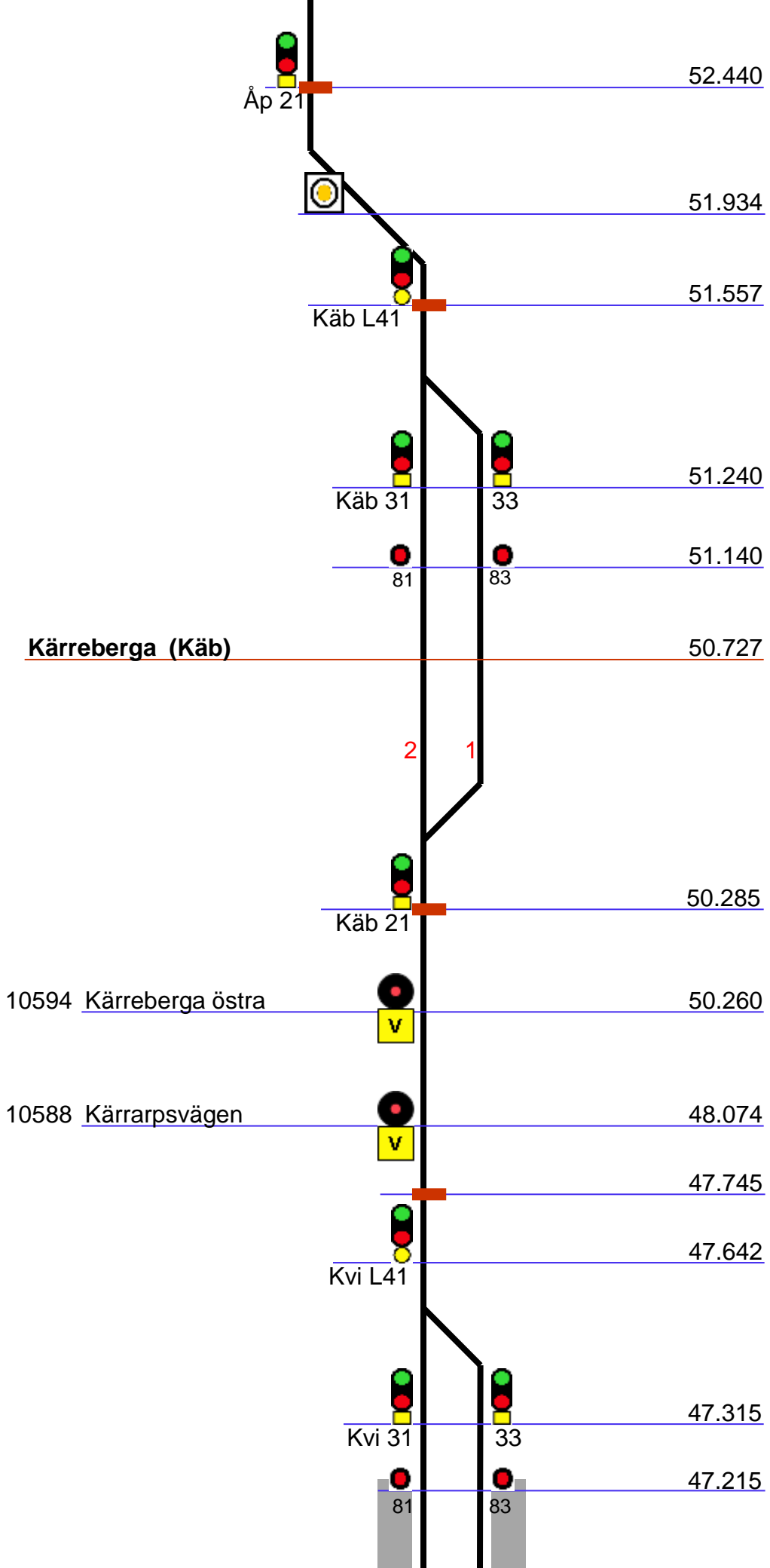
Längdmättningsförändring
från Käb &
mot Bjuv & Hlp

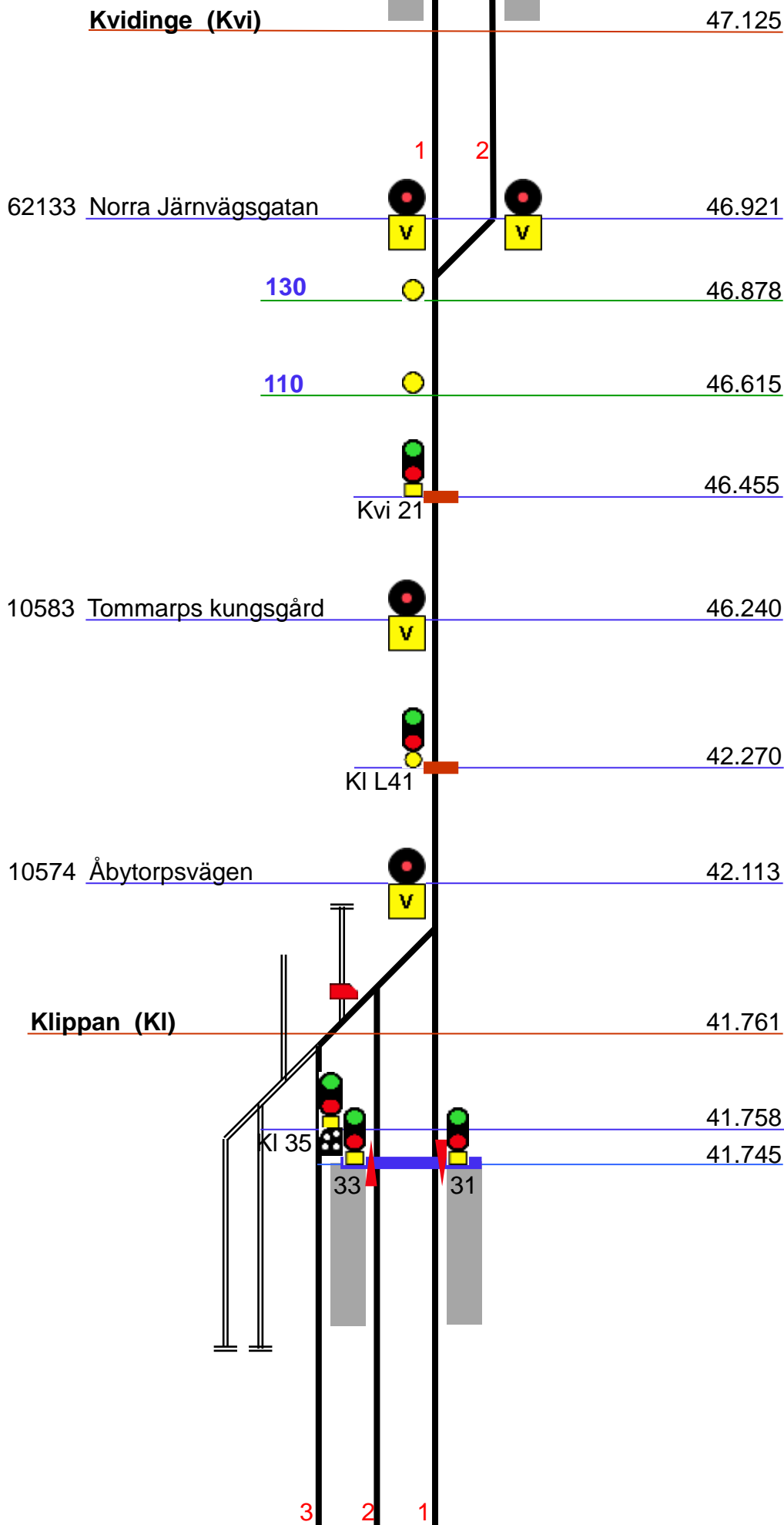
10602 Östergatan

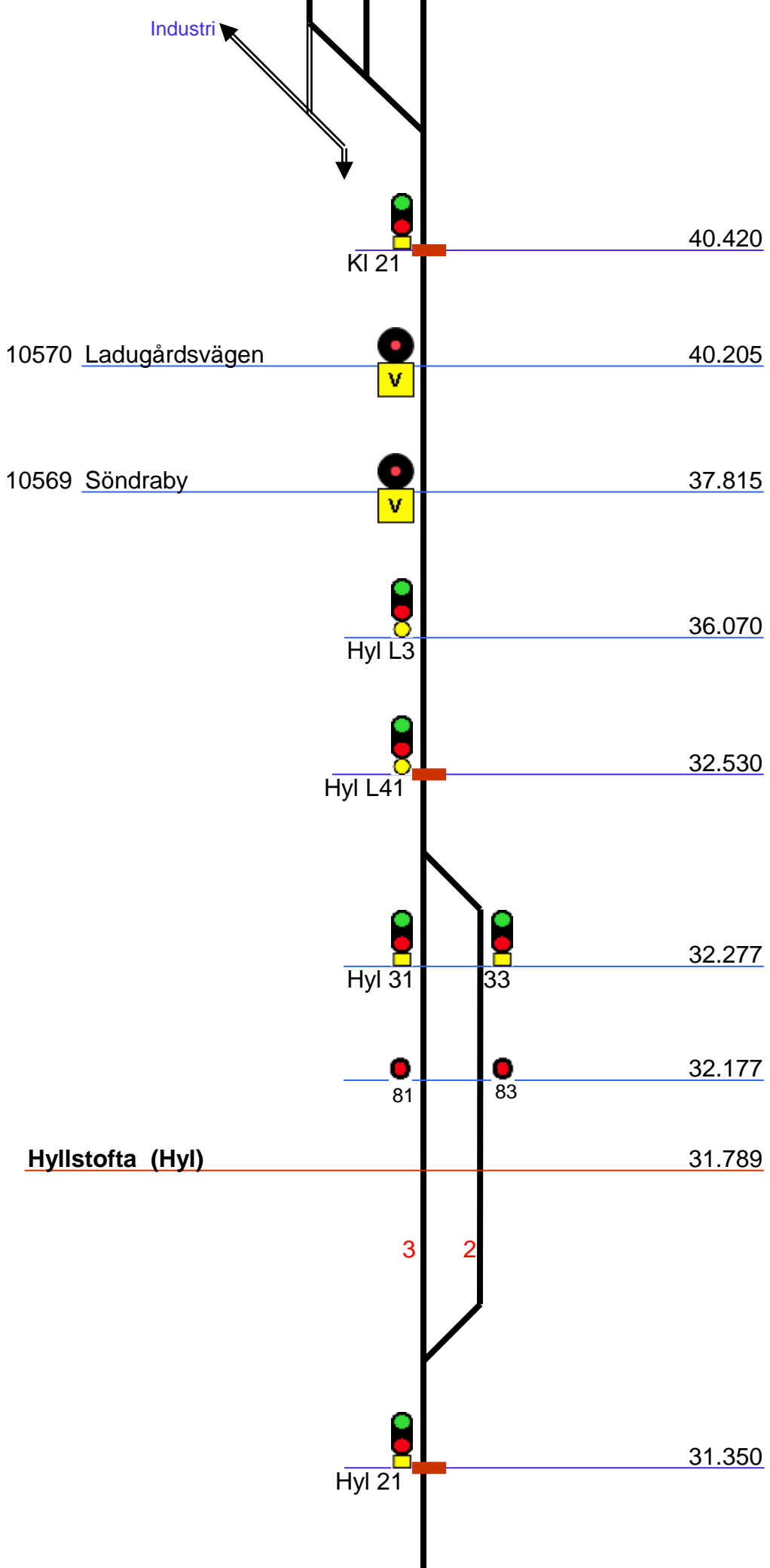
10601 Kyrkogatan

Ängelholm









Industri

KI 21

40.420

10570 Ladugårdsvägen

40.205

10569 Söndraby

37.815

Hyl L3

36.070

Hyl L41

32.530

Hyl 31

33

32.277

81

83

32.177

Hyllstofta (Hyl)

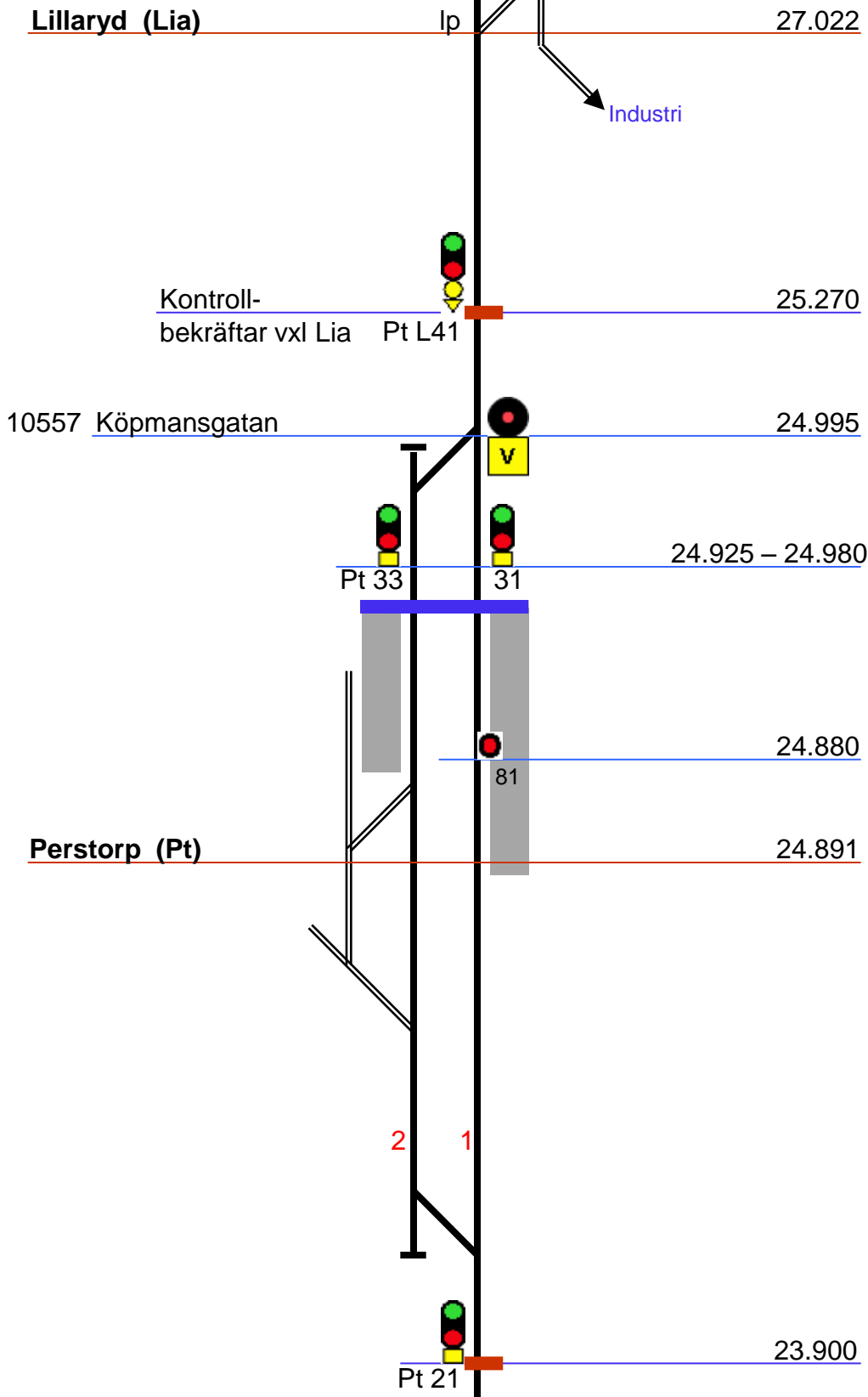
31.789

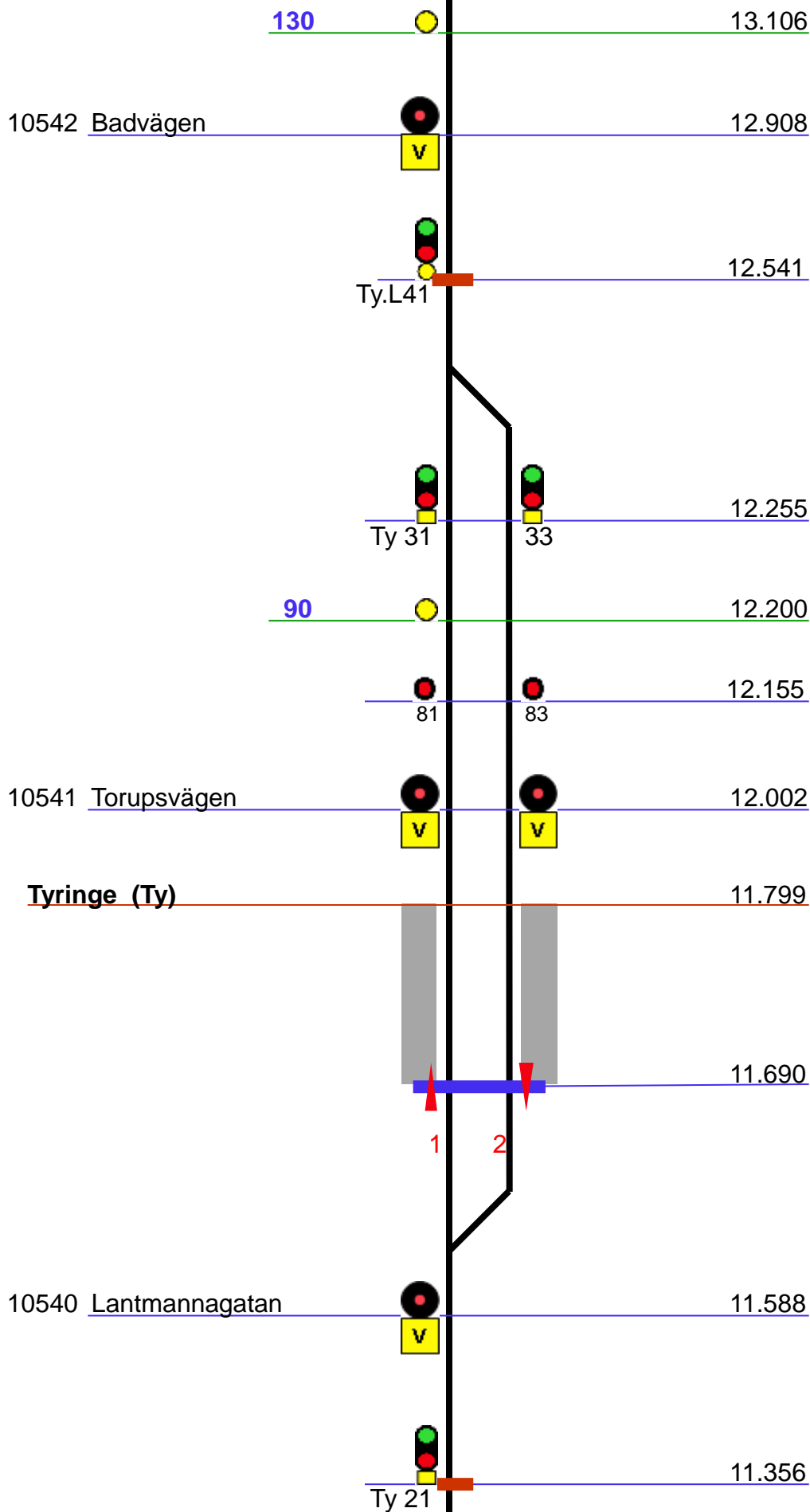
3

2

Hyl 21


31.350





10537 Tvärskog

10.039



Varmgång / Tjuvbroms



7.347

5.913



Fin L41

5.813



Fin 31



33

5.542



81



83

5.442

Finja (Fin)

4.947

1

2



Fin 21

4.504

Mellby

115



1.100



Hm N1



U1



L41

0.900

