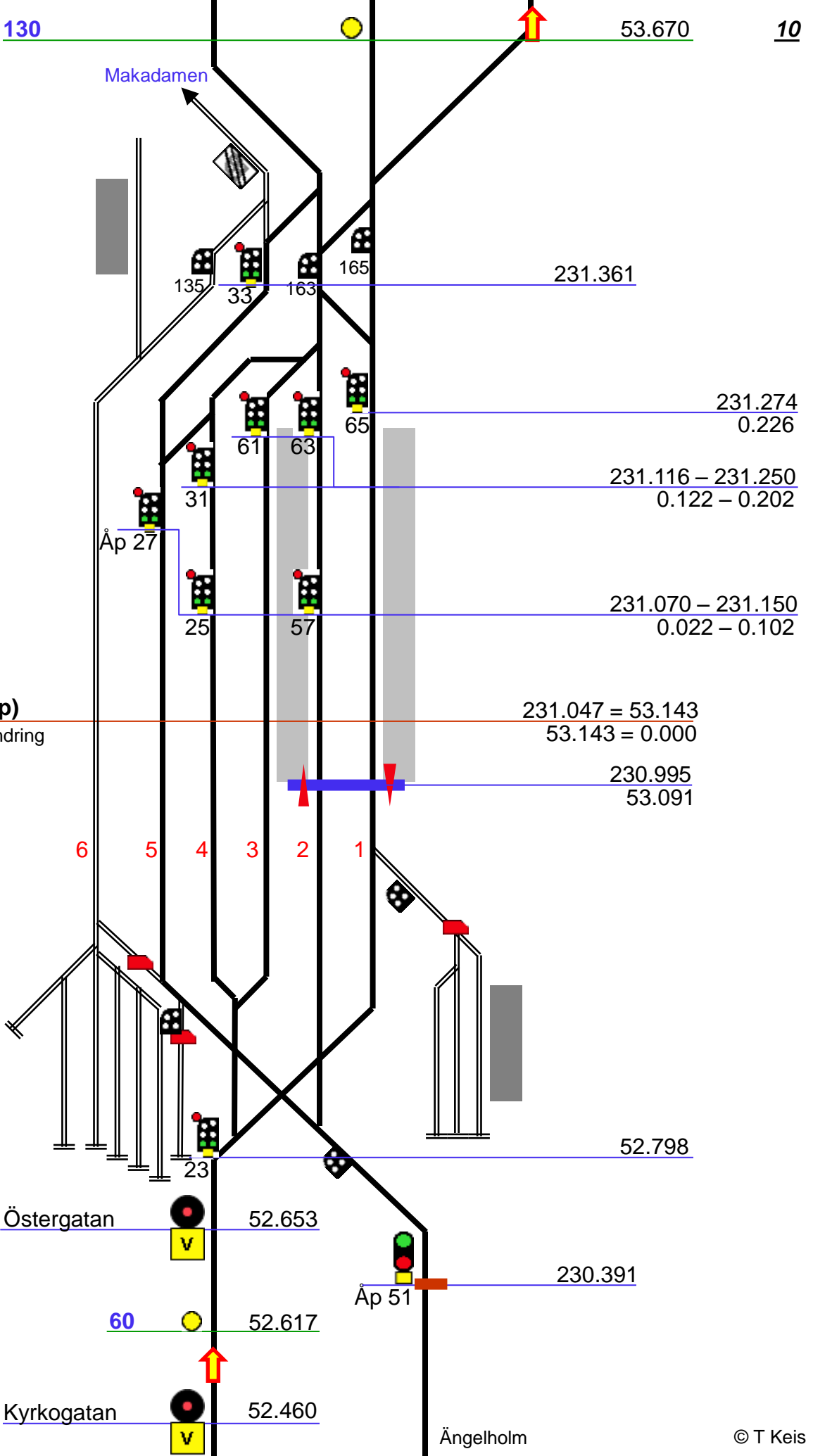


Makadamen



231.361

231.274

0.226

231.116 – 231.250

0.122 – 0.202

231.070 – 231.150

0.022 – 0.102

Åstorp (Åp)

Längdmättningsförändring från Kåb & mot Bjuv & Hlp

231.047 = 53.143

53.143 = 0.000

230.995

53.091

6

5

4

3

2

1

Åp 27

135

33

163

165

61

63

65

31

25

57

23

10602 Östergatan

52.653

V

60

52.617

10601 Kyrkogatan

52.460

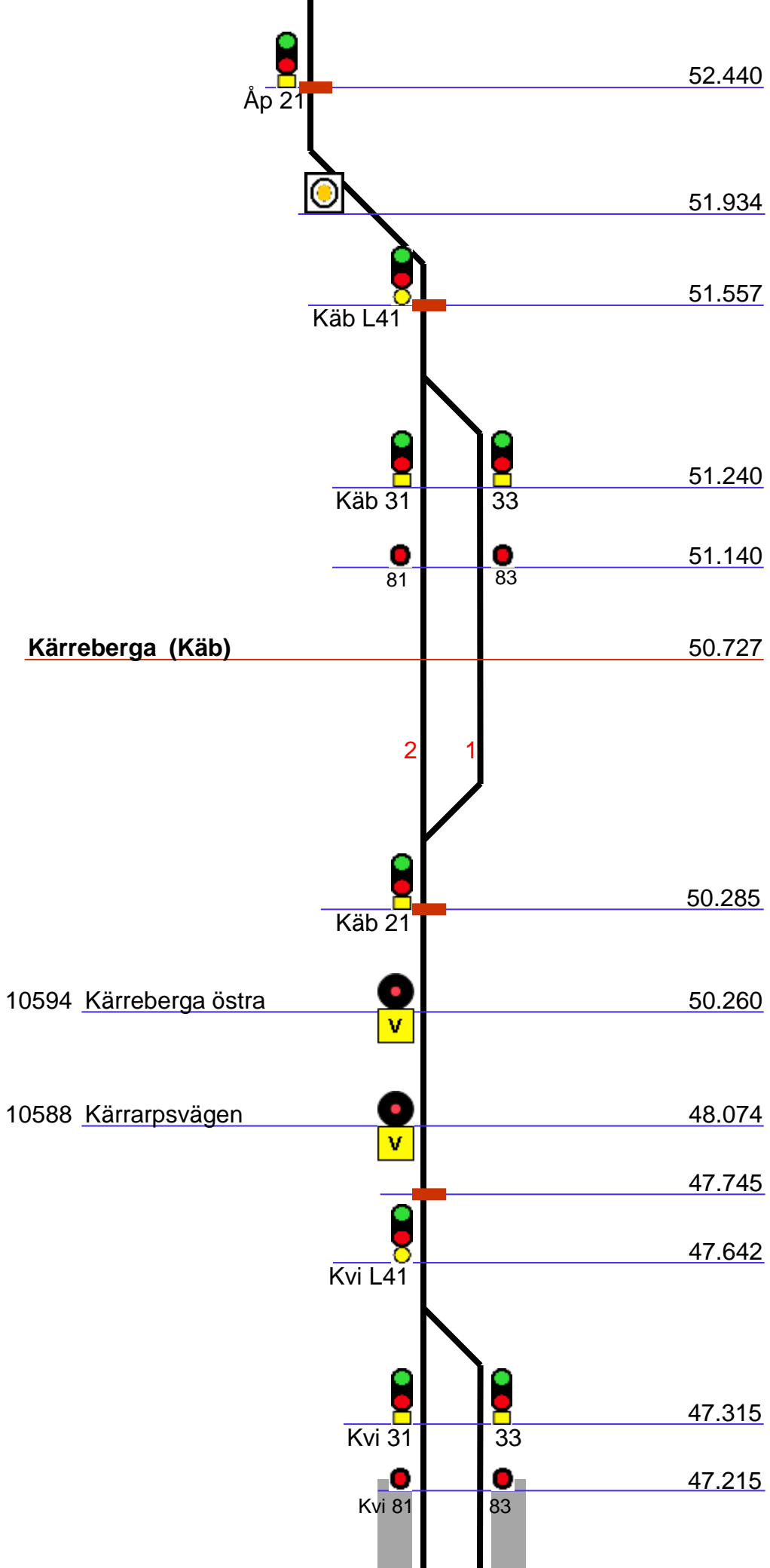
V

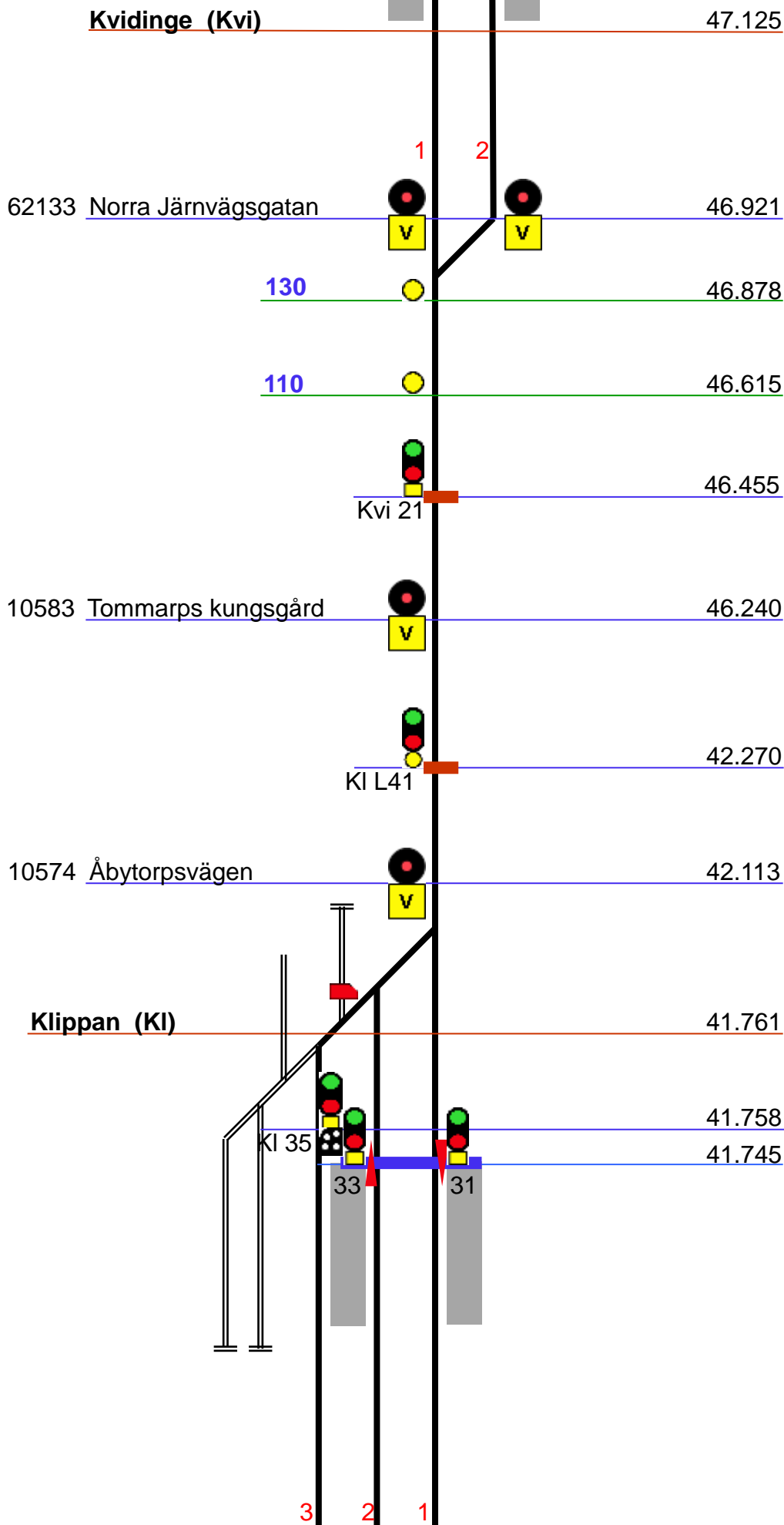
Åp 51

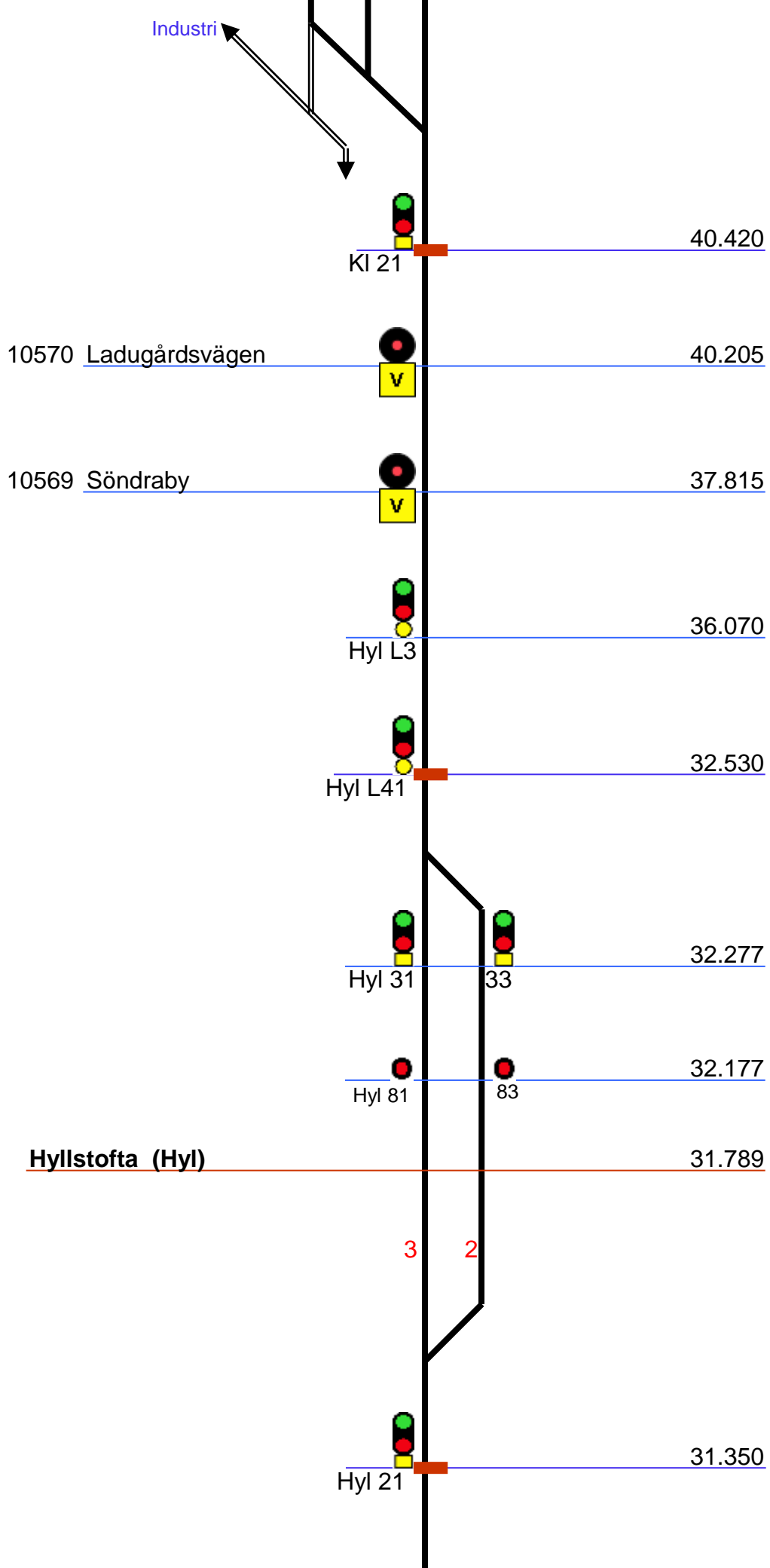
230.391

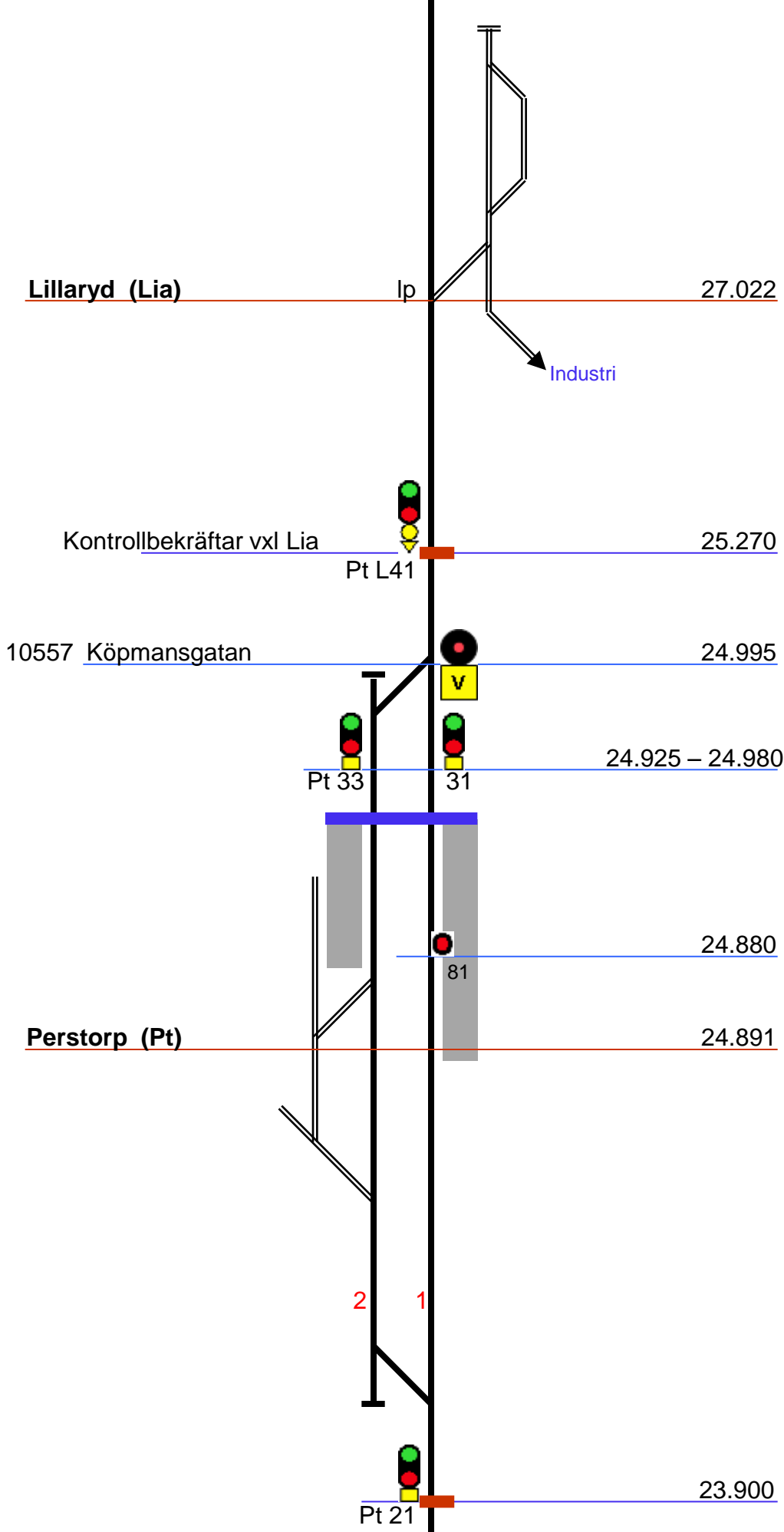
52.798

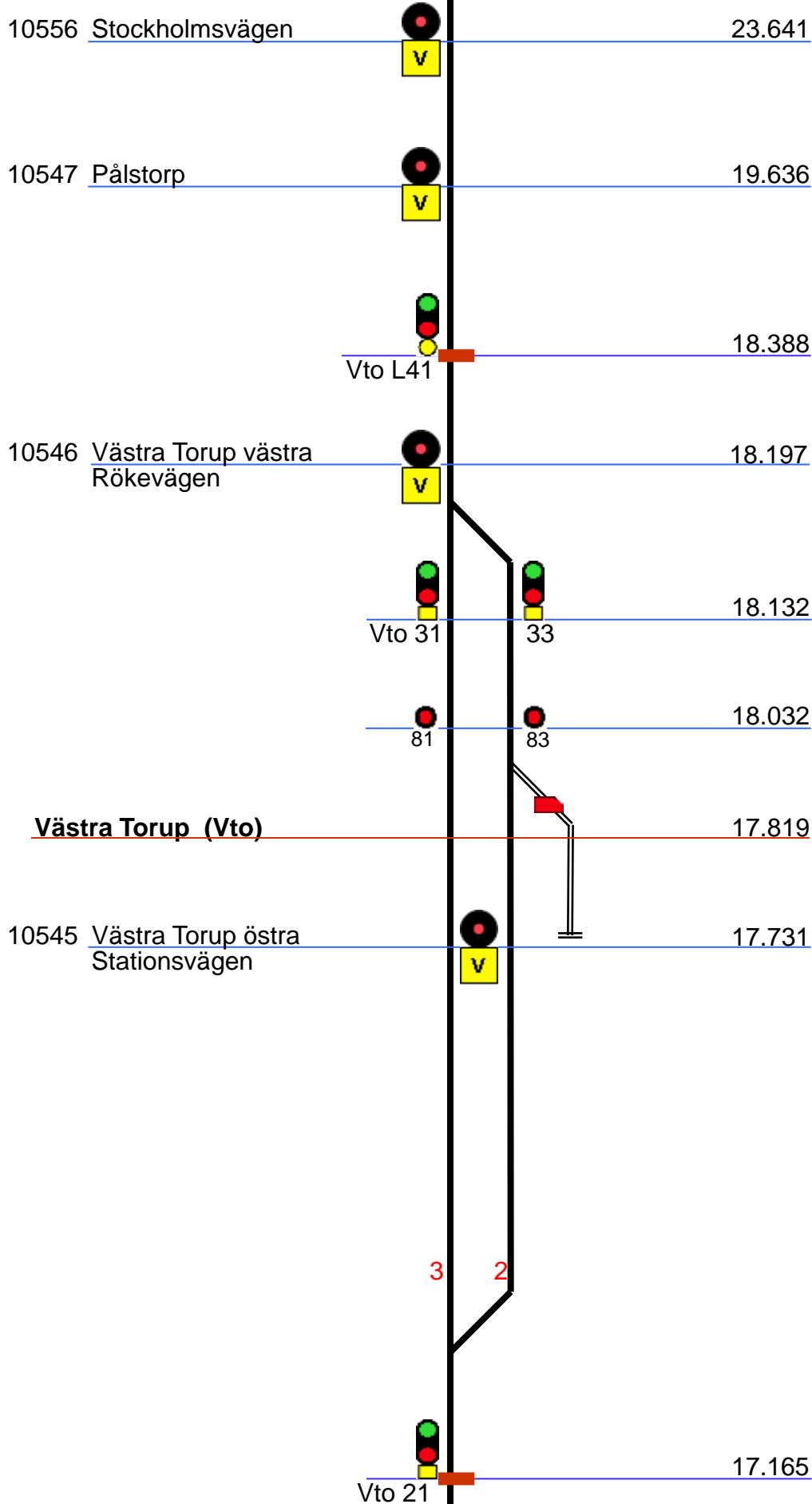
Ängelholm

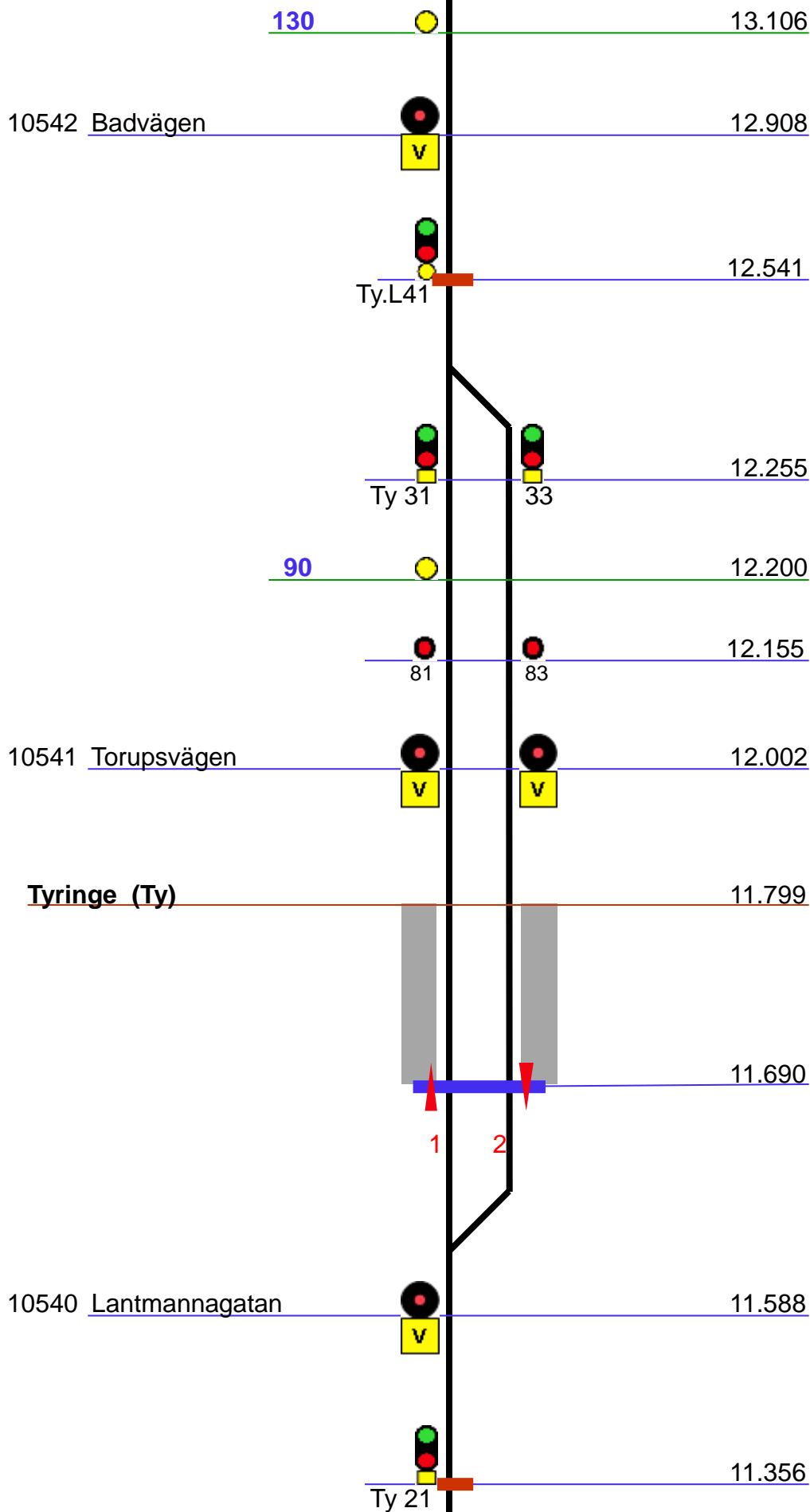













10537 Tvärskog

10.039



Varmgång / Tjuvbroms



7.347

5.913



Fin L41

5.813



Fin 31



33

5.542



81



83

5.442

Finja (Fin)

4.947

1

2




Fin 21

4.504

Mellby

115

1.100



Hm N1

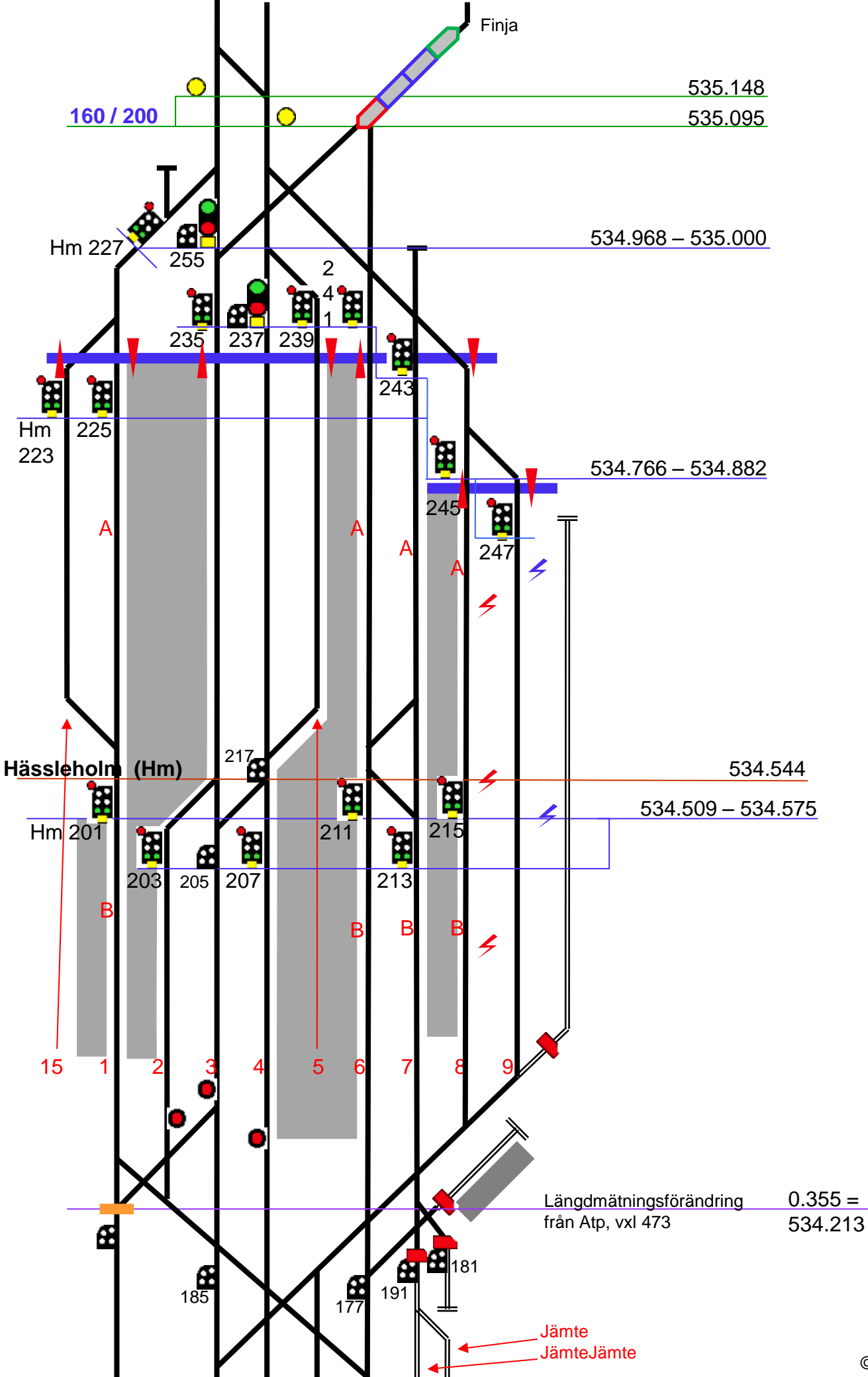


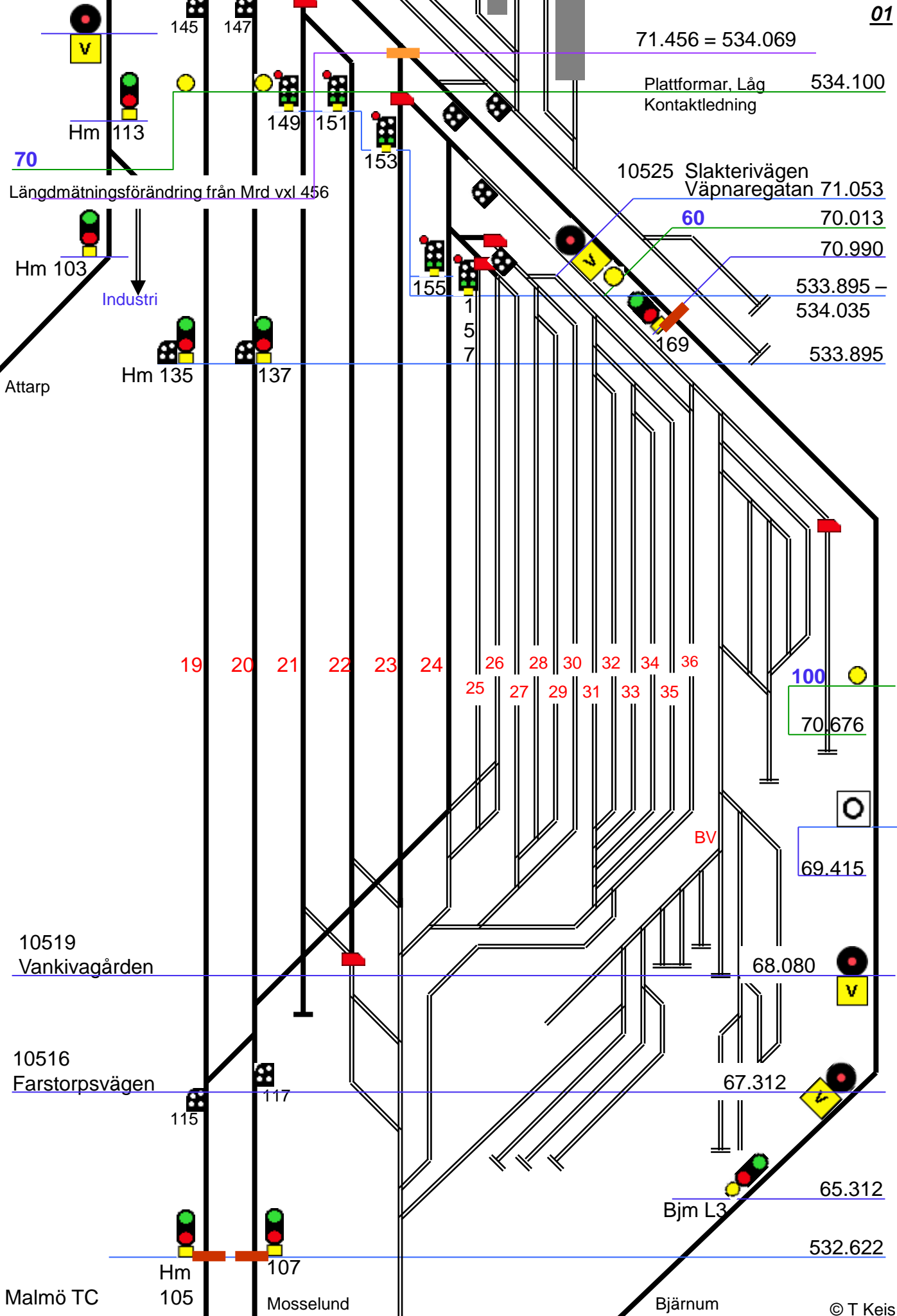
U1



L41

0.900





71.456 = 534.069

Plattformar, Låg 534.100
Kontaktledning

70

Längdmättningsförändring från Mrd vxl 456

10525 Slakterivägen Väpnaregatan 71.053

60 70.013

70.990

533.895 -

534.035

533.895

Hm 103

Industri

Attarp

Hm 135

137

155

1
5
7

169

19 20 21

22 23

24

26

28

30

32

34

36

25

27

29

31

33

35

100

70.676

10519 Vankivagården

68.080

10516 Farstorpsvägen

115

117

67.312

Bjm L3

65.312

Malmö TC

Hm 105

107

Mosselund

Bjärnum

532.622