

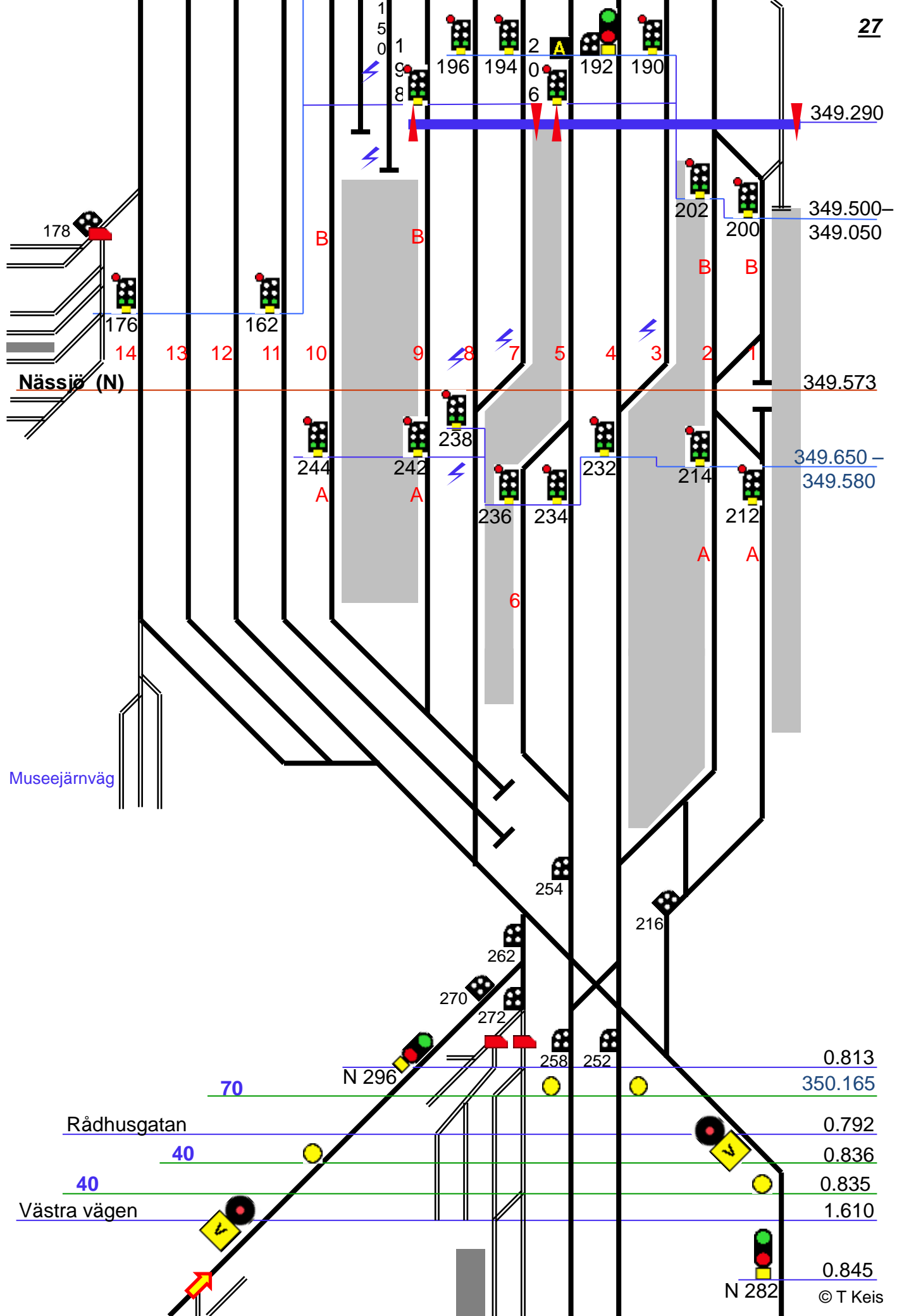
G DLO  
H  
N L2

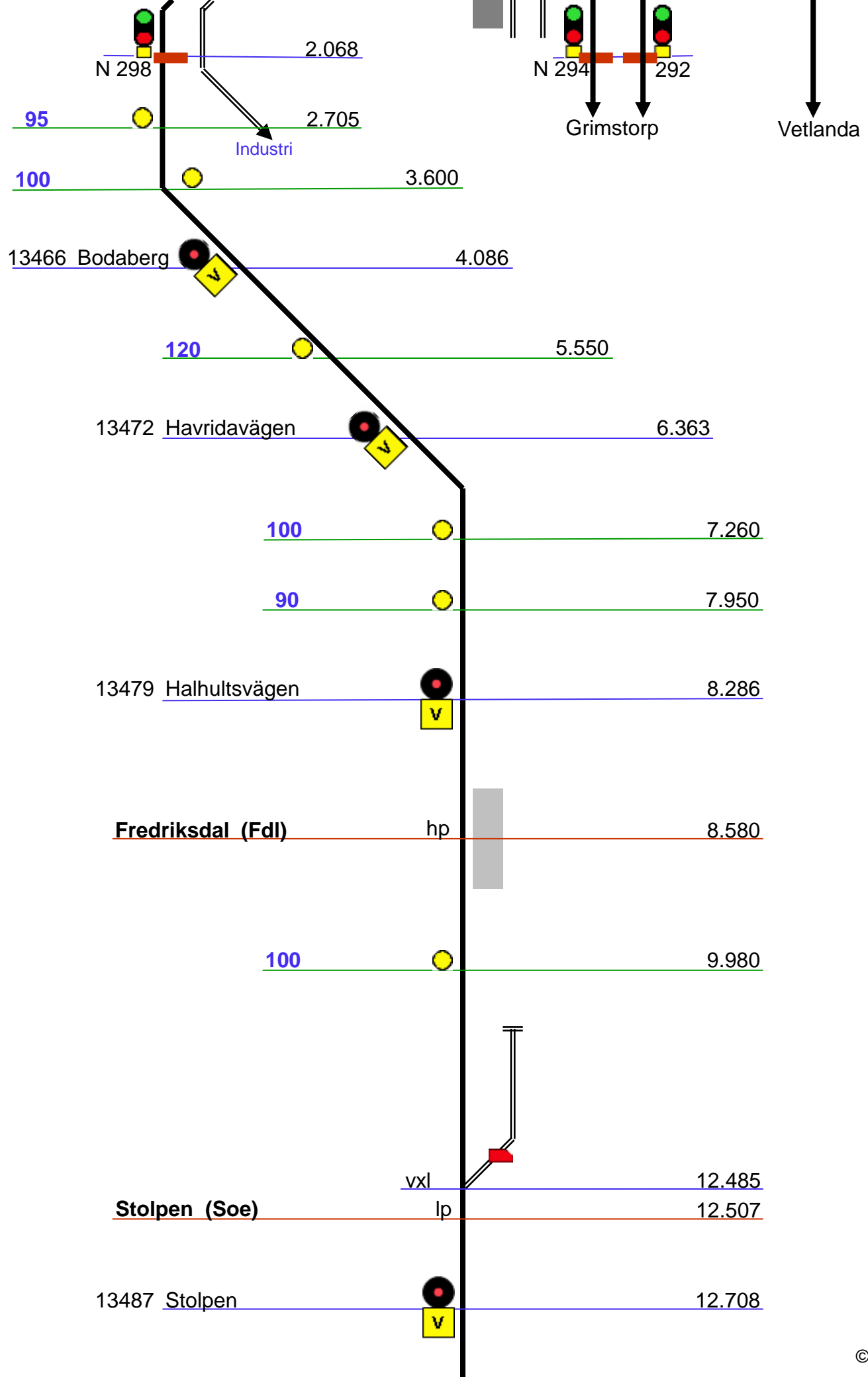
Gmp 22

Eldon  
V

Infra Nord

40  
Personal  
vid spår





N 298

N 294

292

95

2.068

2.705

Industri

100

3.600

13466 Bodaberg

4.086

120

5.550

13472 Havridavägen

6.363

100

7.260

90

7.950

13479 Halhultsvägen

8.286

Fredriksdal (Fdl)

hp

8.580

100

9.980

Stolpen (Soe)

vxl

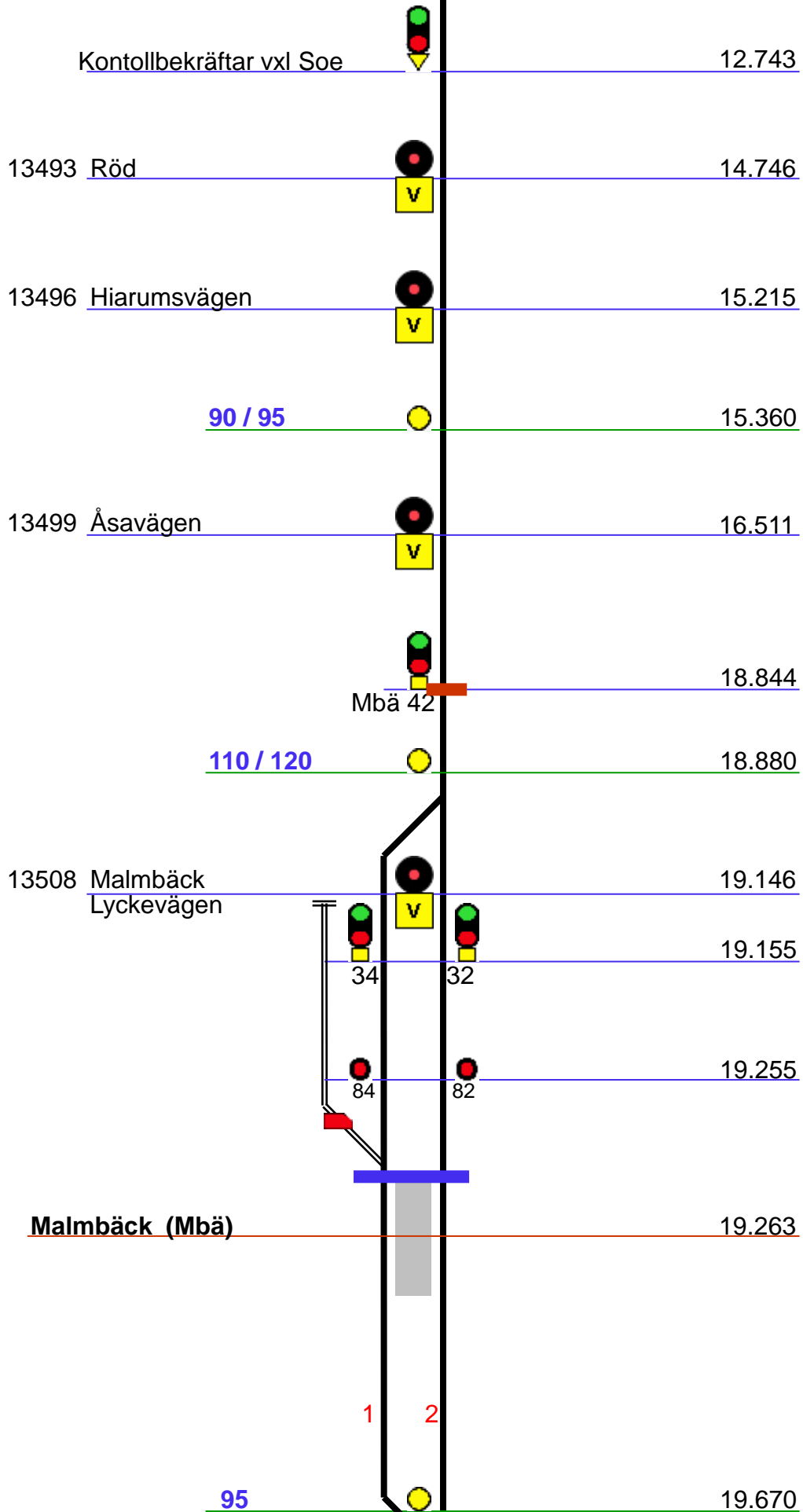
12.485

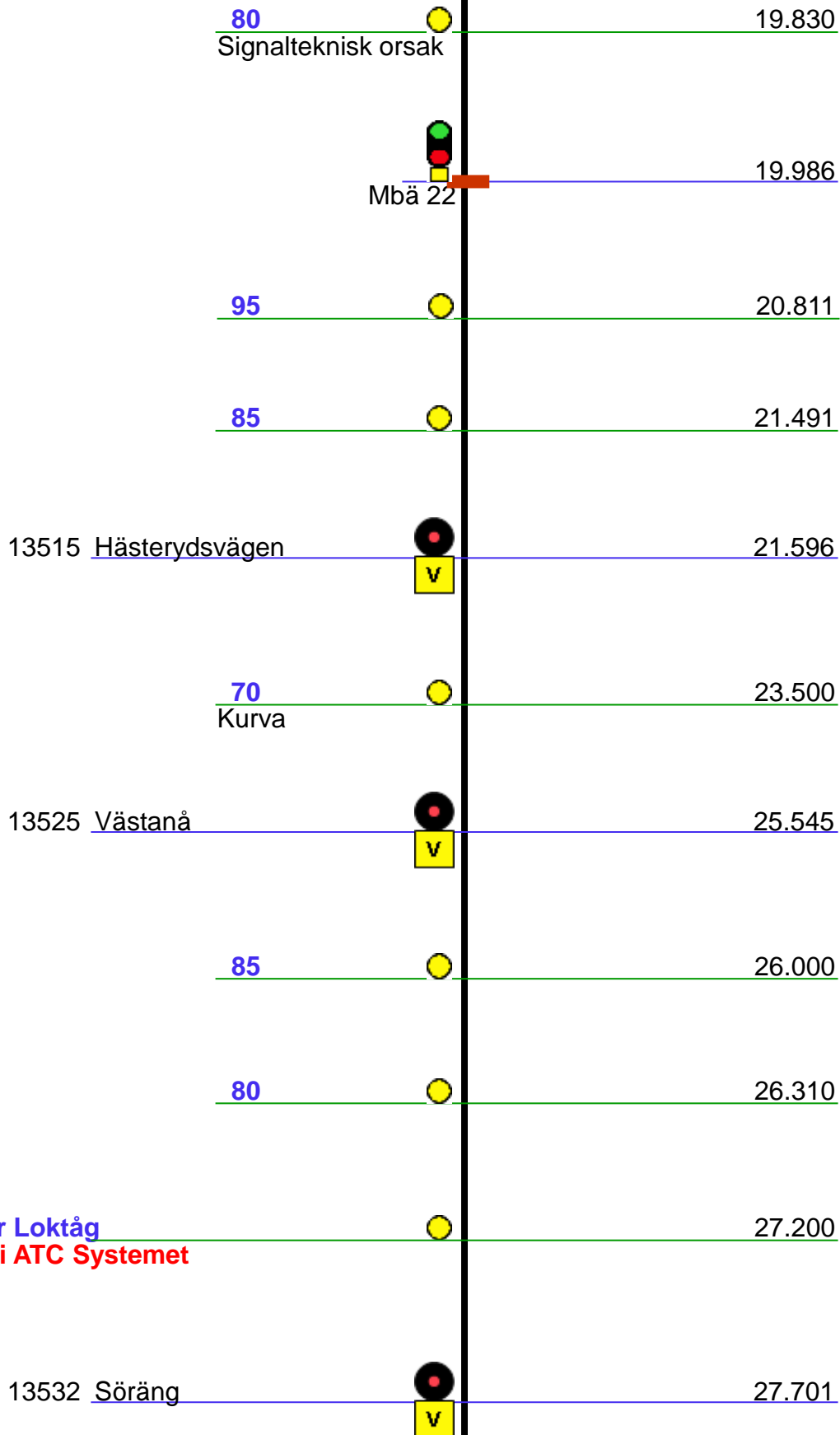
lp


12.507

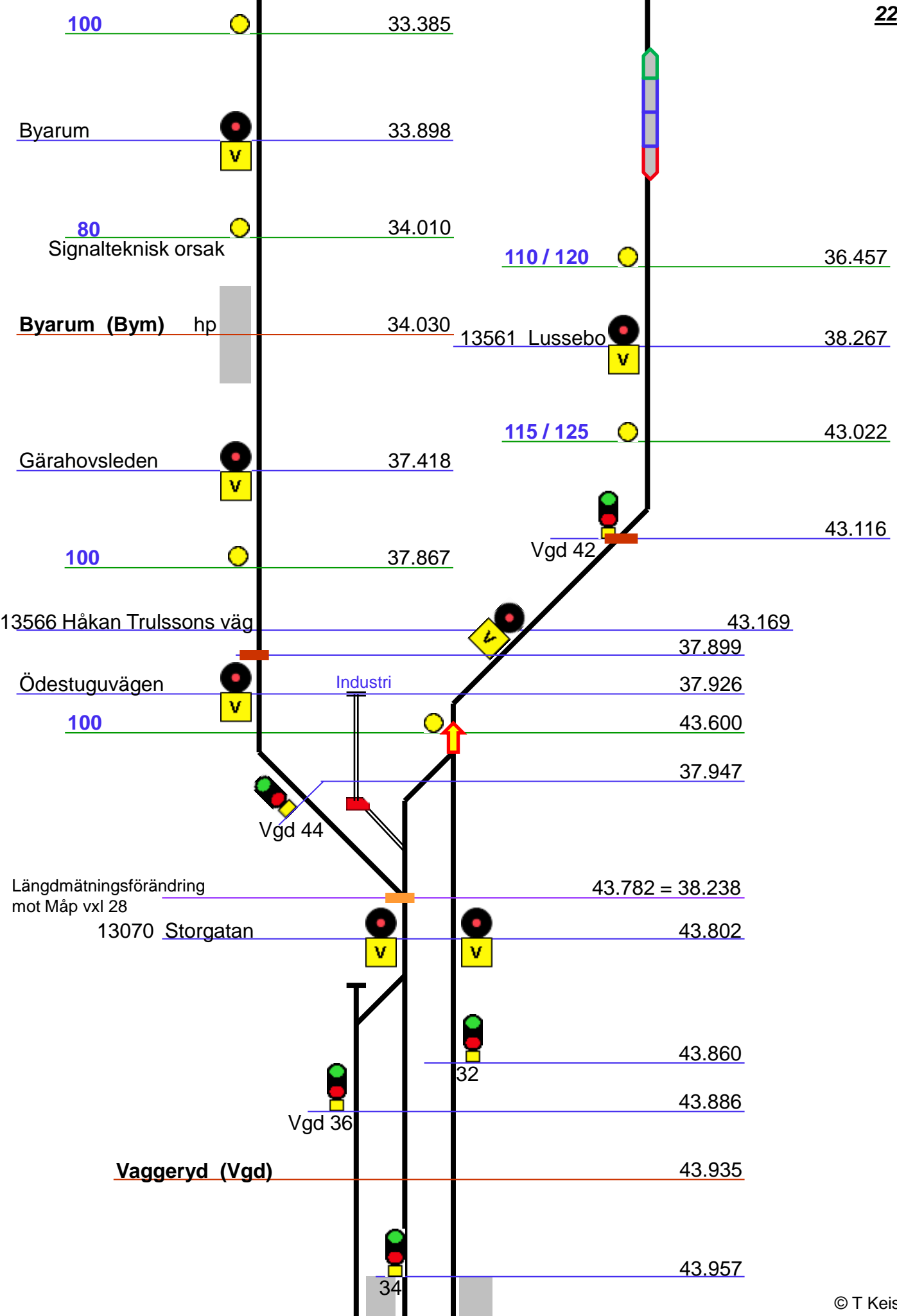
13487 Stolpen

12.708









100

33.385

Byarum

33.898

V

80

Signalteknisk orsak

34.010

110 / 120

36.457

Byarum (Bym)

hp

34.030

13561 Lussebo

V

38.267

Gärahovsleden

37.418

V

115 / 125

43.022

100

37.867

Vgd 42

43.116

13566 Håkan Trulssons väg

43.169

V

37.899

Ödestuguvägen

Industri

37.926

V

100

43.600

Vgd 44

37.947

Längdmättningsförändring mot Måp vxl 28

43.782 = 38.238

13070 Storgatan

43.802

V

V

43.860

32

43.886

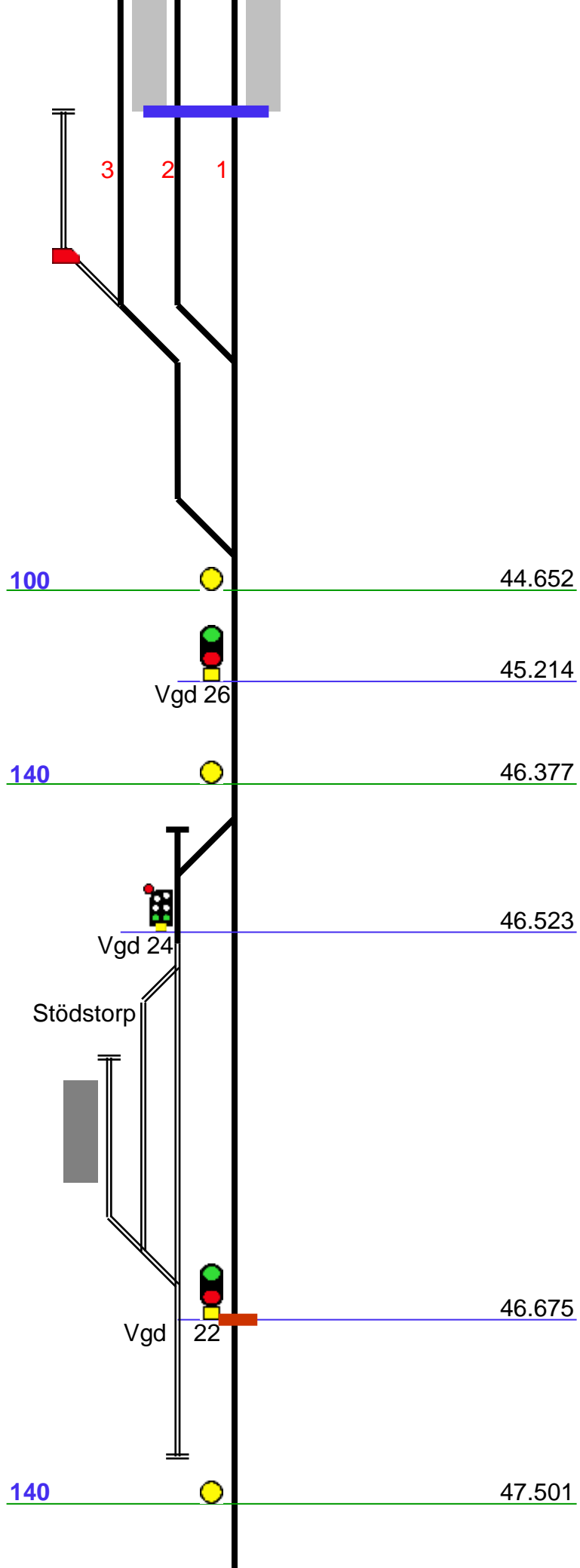
Vgd 36

Vaggeryd (Vgd)

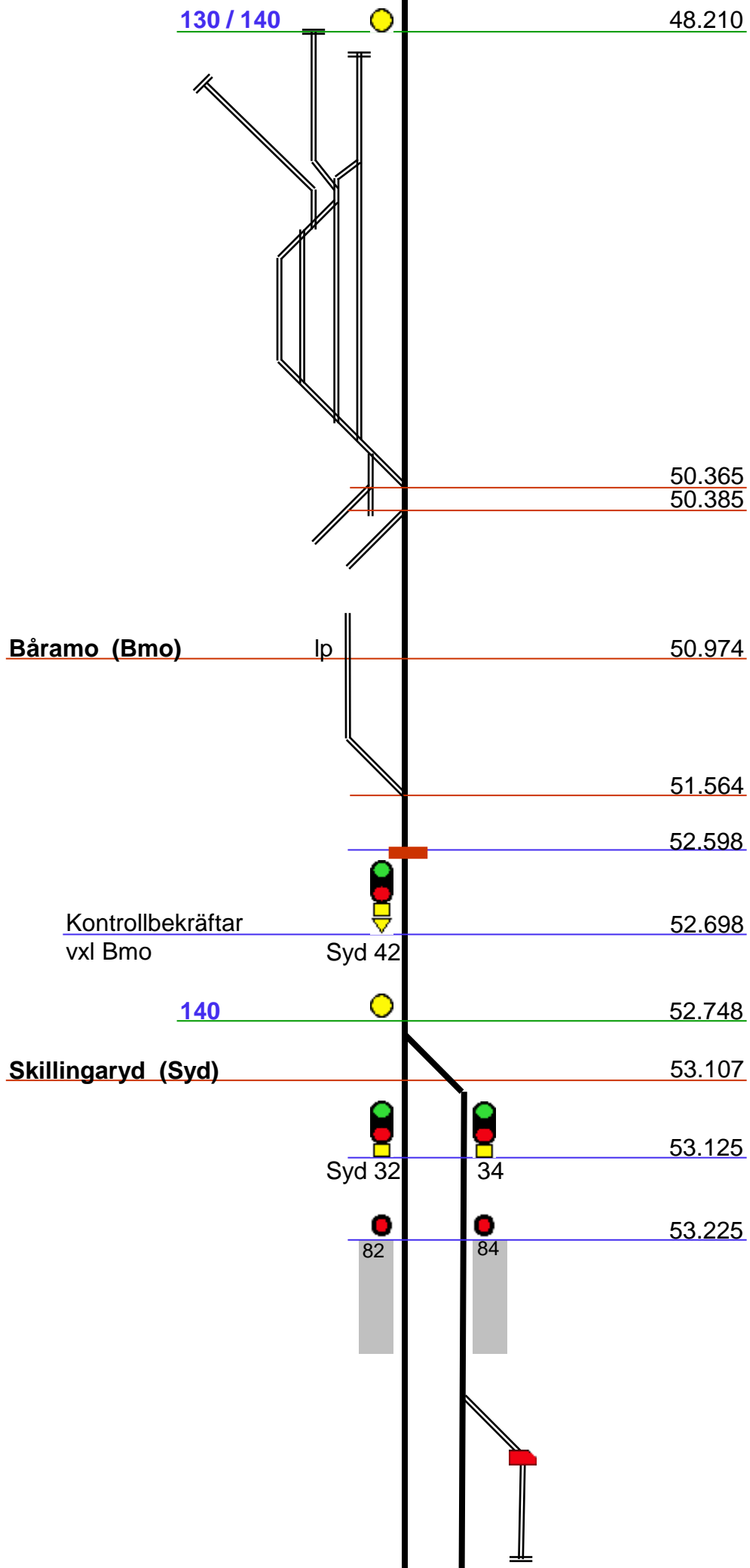
43.935

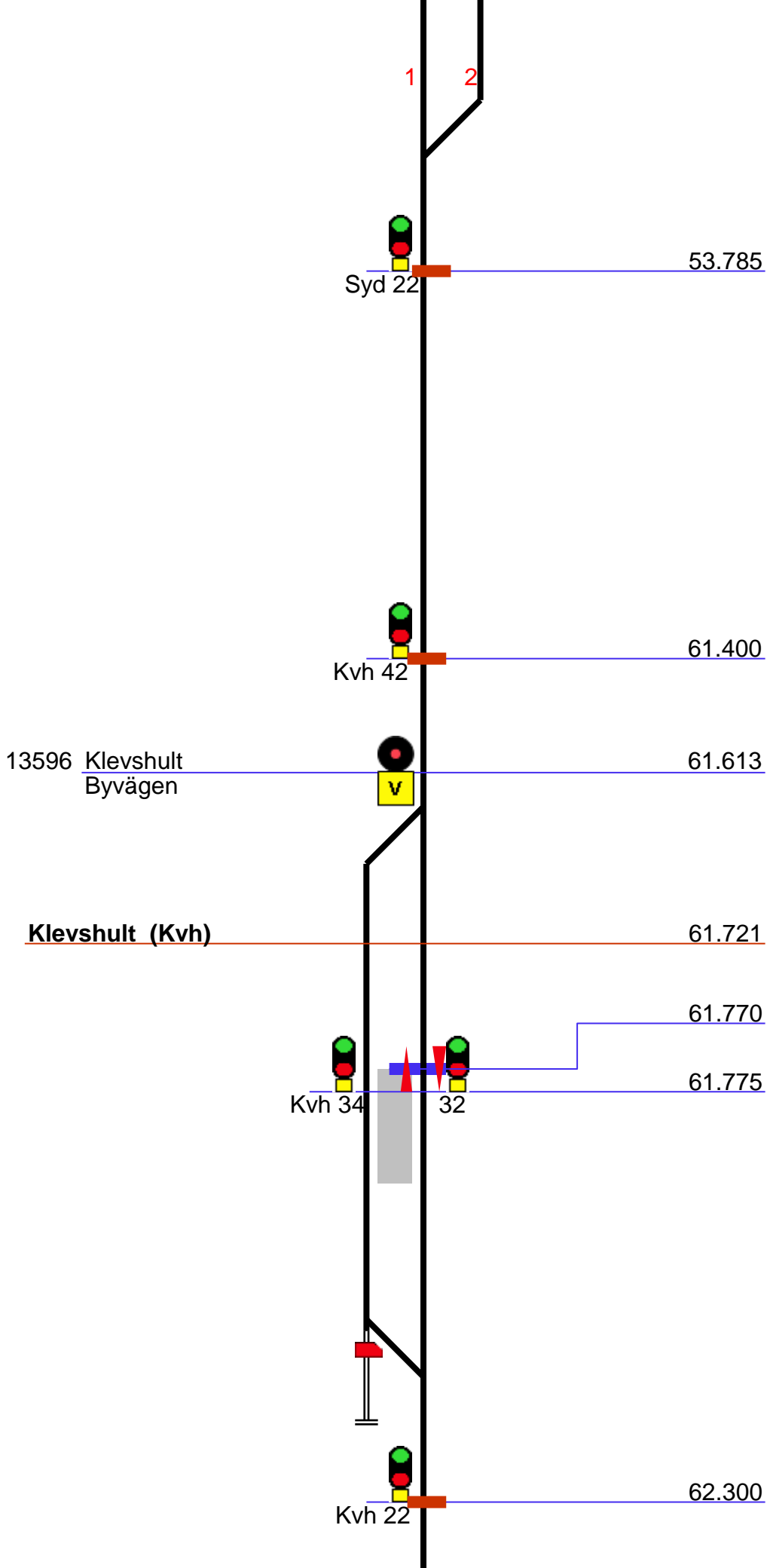
43.957

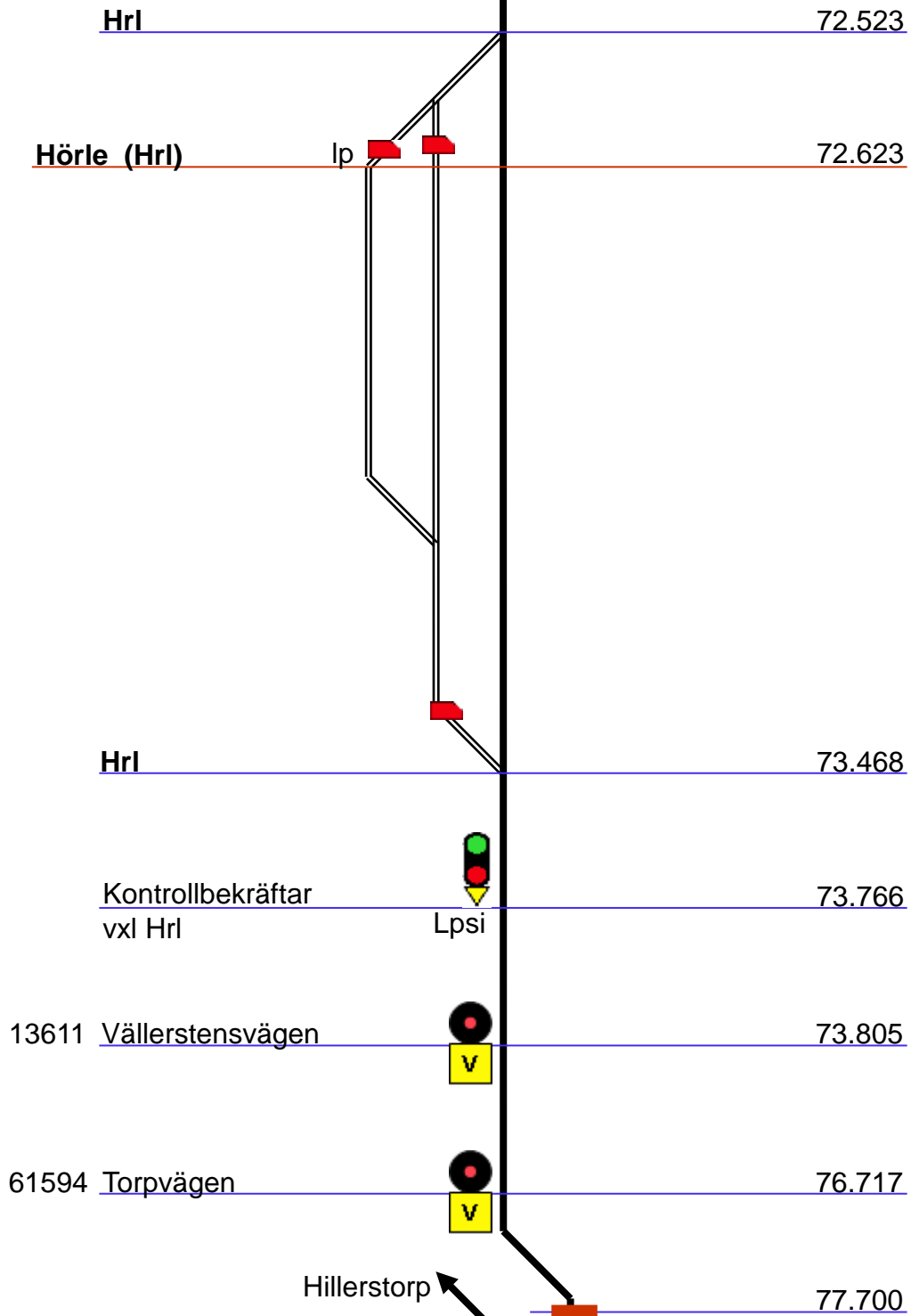
34











Göteborgs DLO

171.023

79.655

ATC Börjar 85

171.043

79.715

100  
ATC Börjar

från sidospår

171.816

39  
ha

39  
hb

37h

35  
ha

35  
hb

35  
hc

31h

172.002 – 171.816  
80.873 – 80.546

Värnamo (V)

172.142

80.888

172.167

80.913

25h

27h

172.189

80.935

7 6 5 4 3 2 1

85

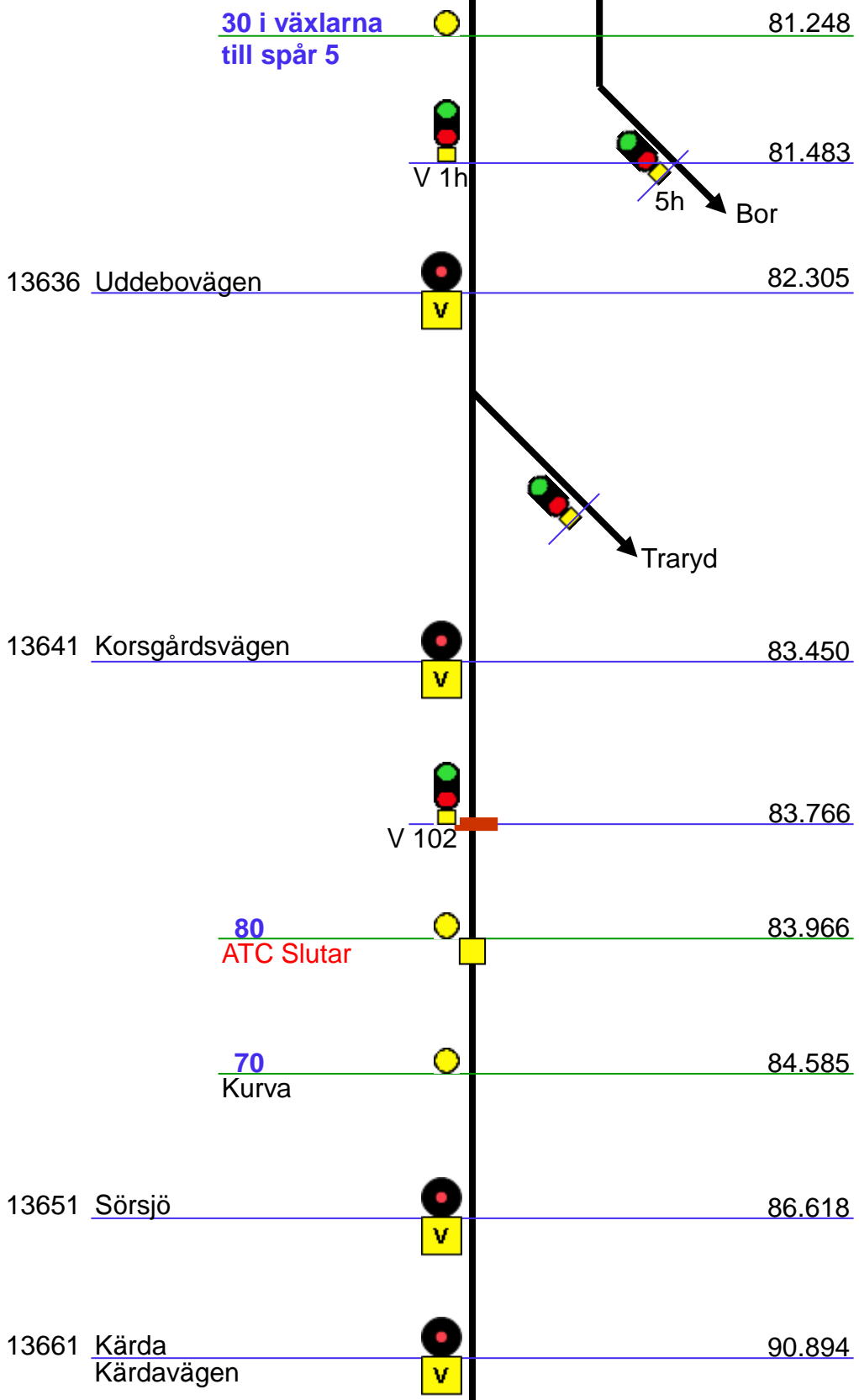
40

40

172.281

81.027

172.372



Gäller Stax D  
Ingår EJ i ATC-systemet

70 95.410

100 95.420

Gäller Stax D  
Ingår EJ i ATC-systemet

40 95.460

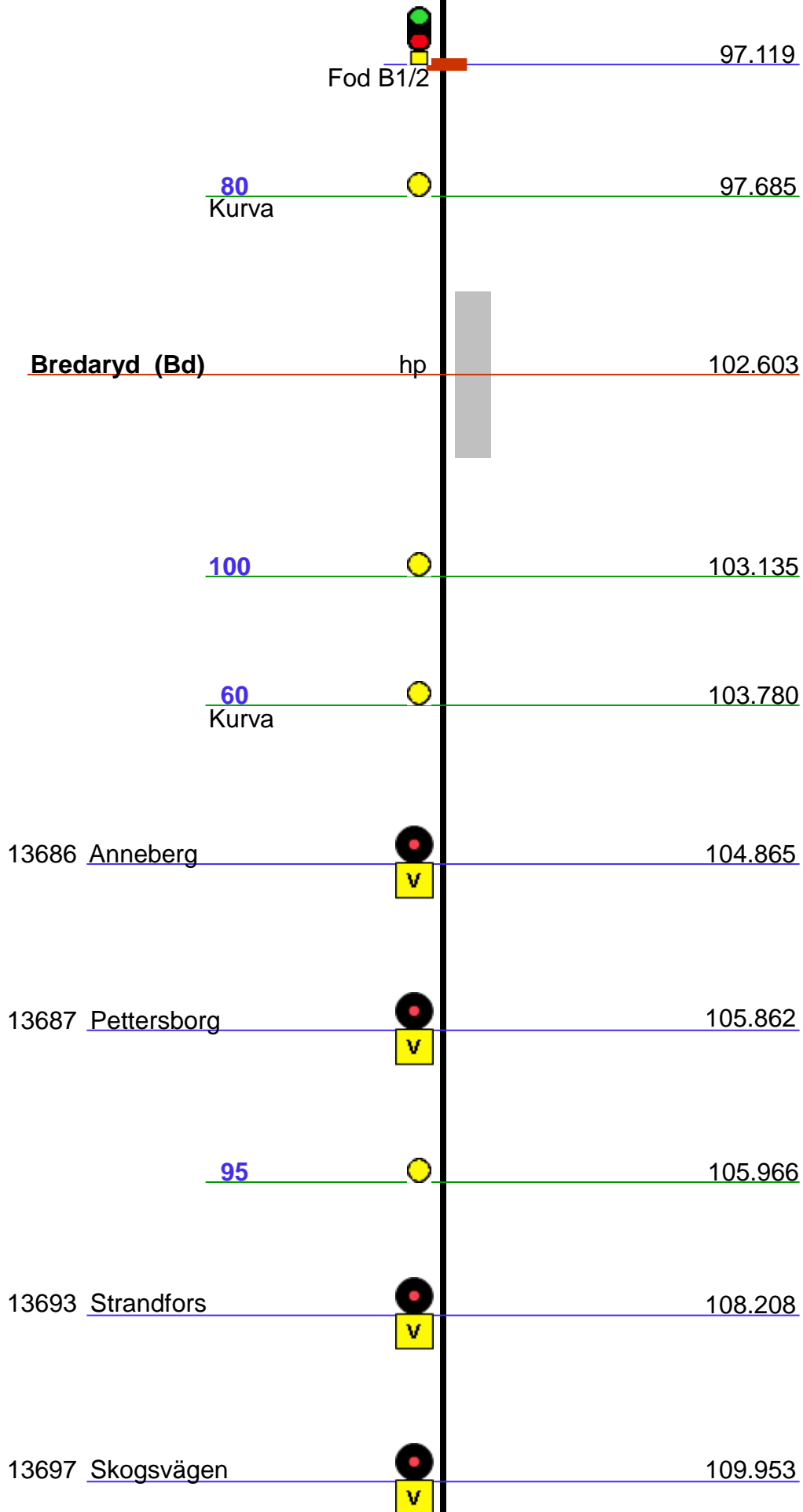
Fod C 96.012

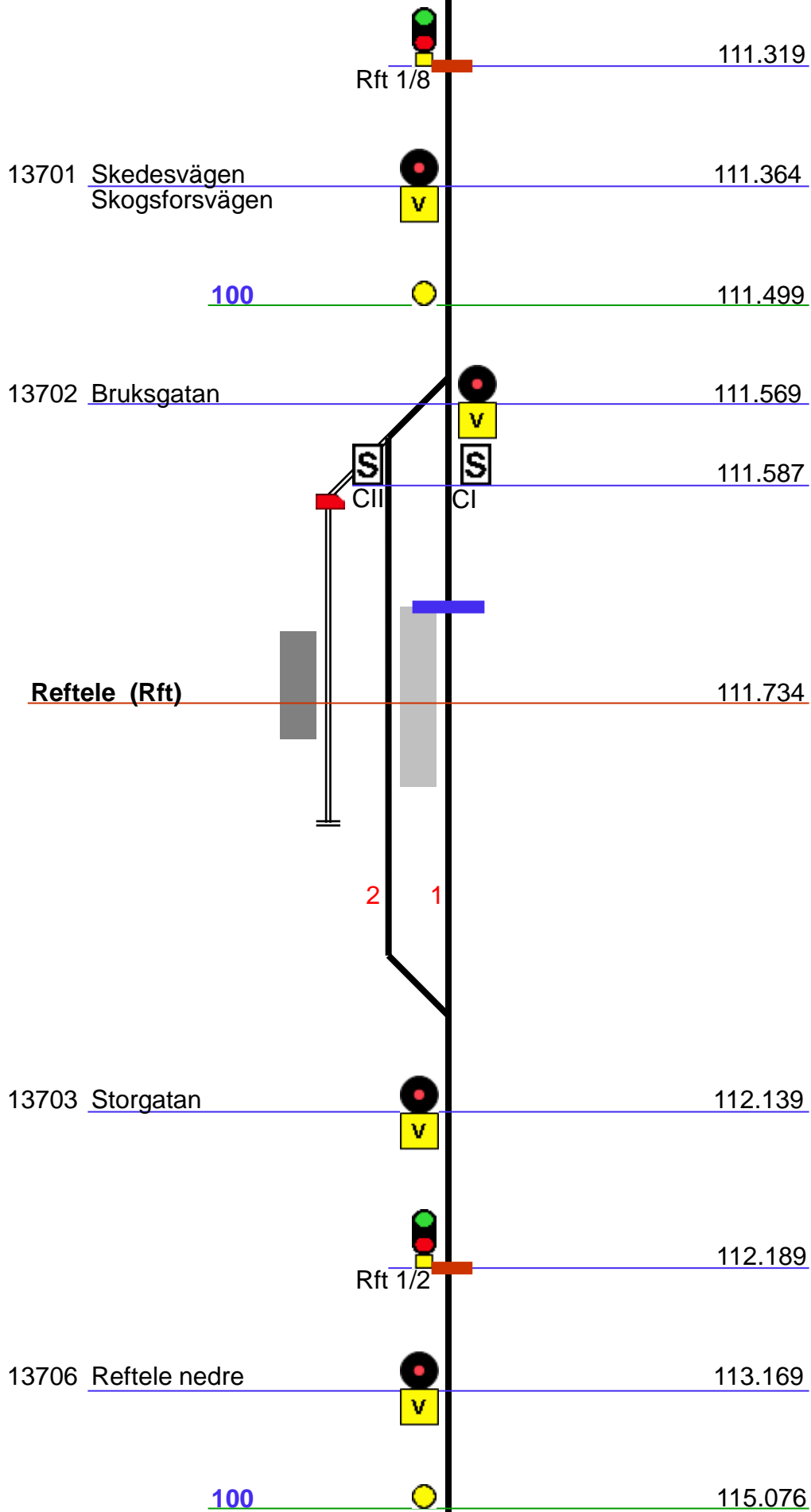
13670 Älgeforsvägen  
Galvanovägen 96.374

CI CII 96.401

Forsheda (Fod) 96.593

13671 Brogatan 96.818







13711 Väboholm 115.452

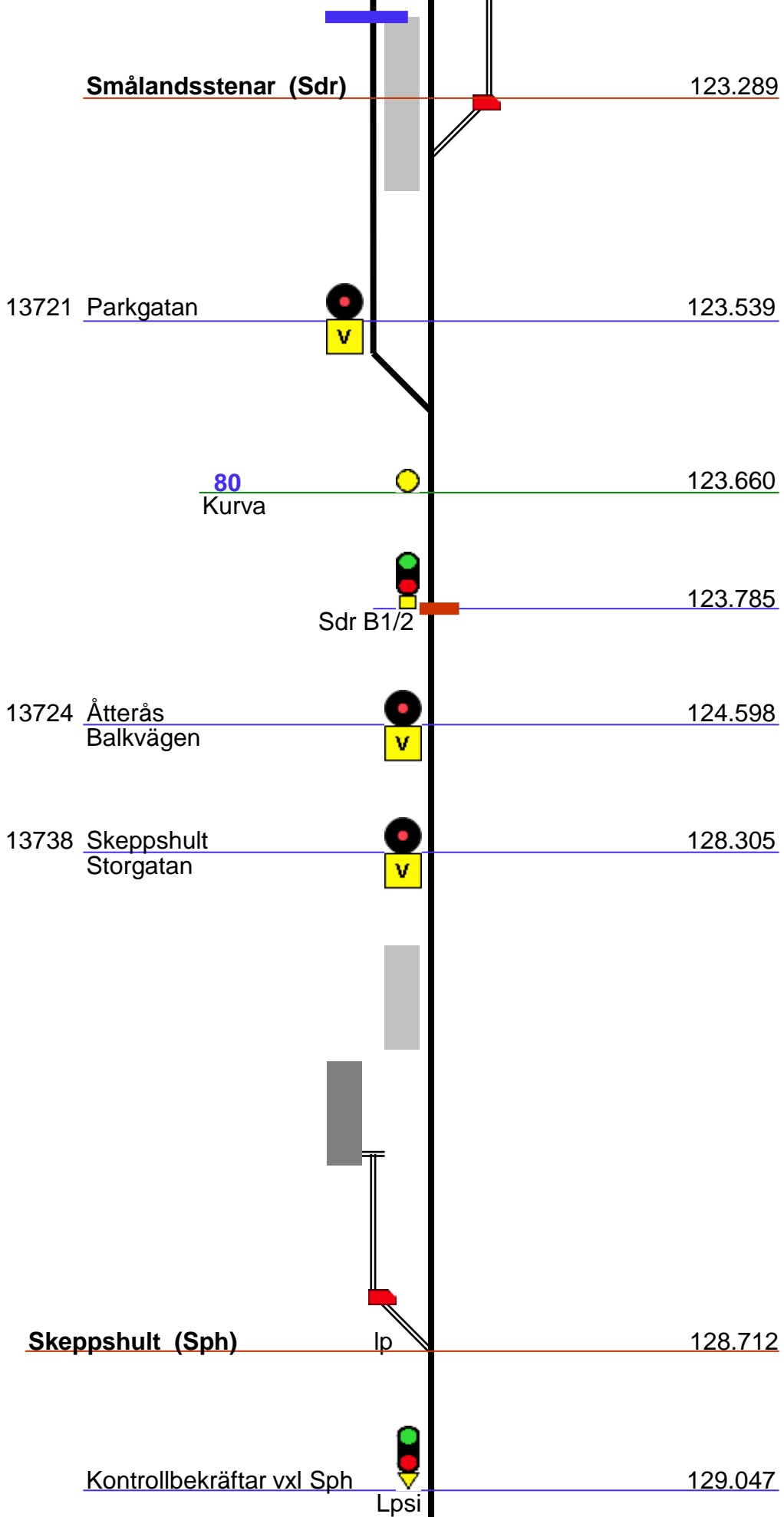
85 115.621

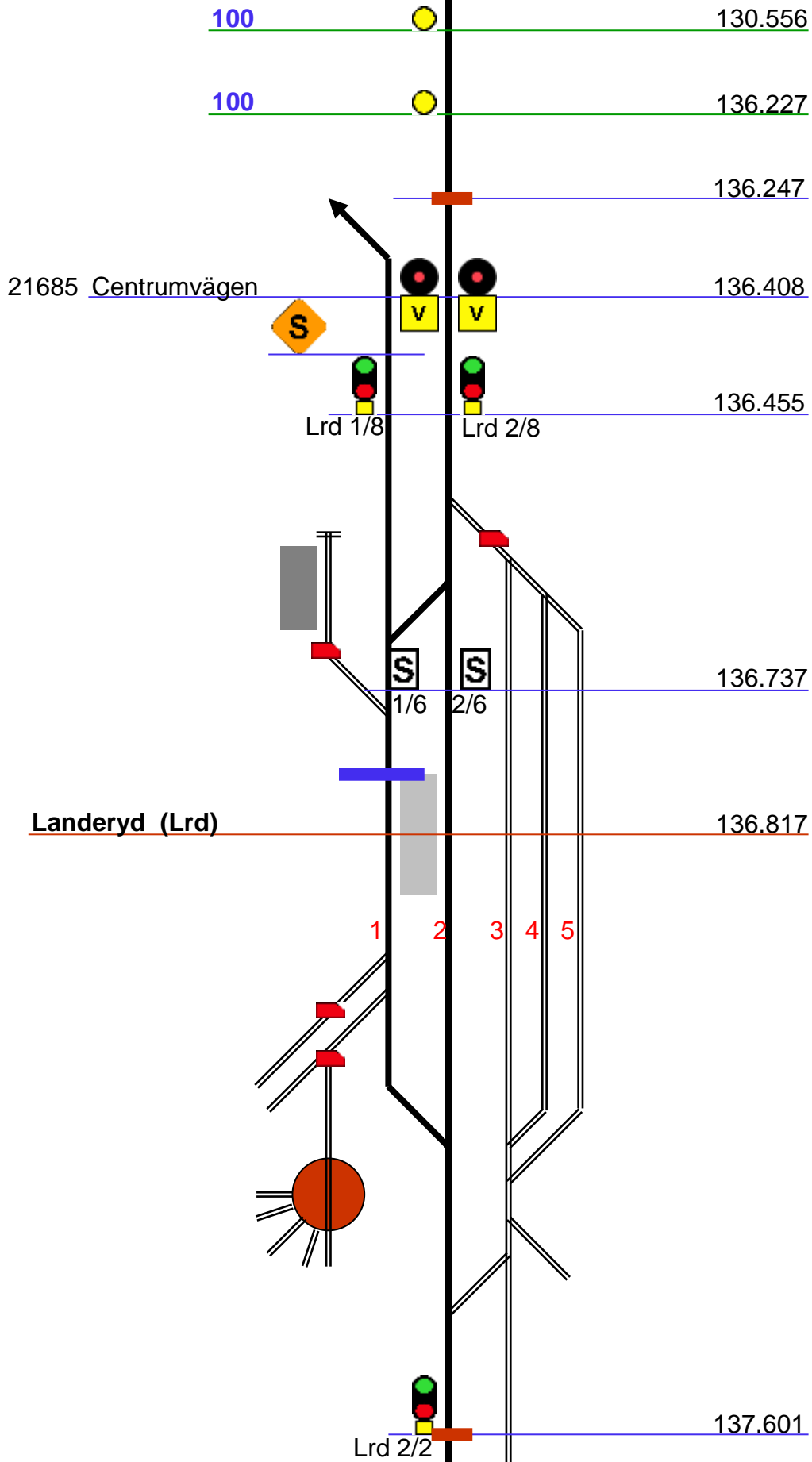
13717 Fällinge 121.878

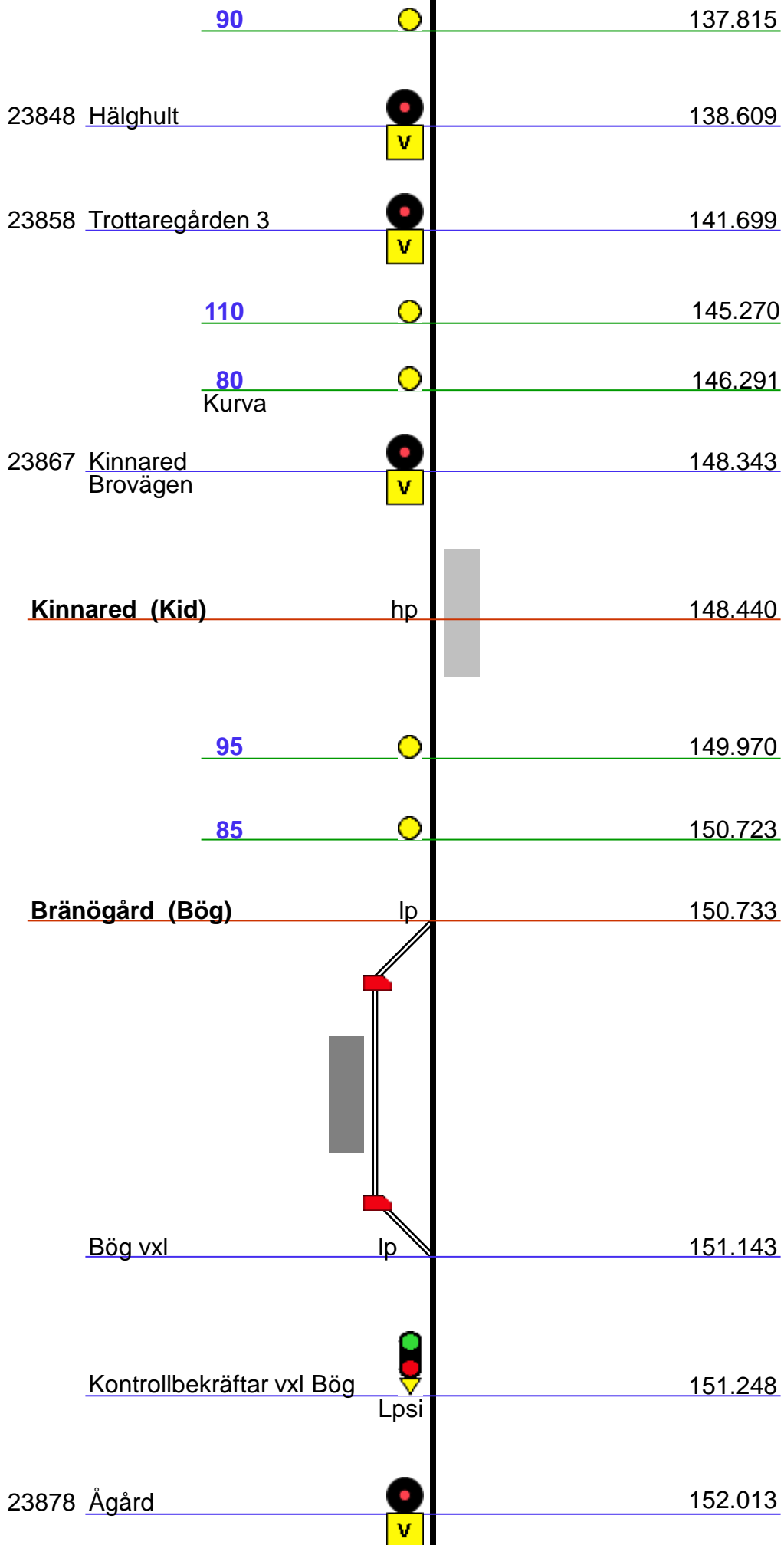
Sdr C 122.732  
100 122.905

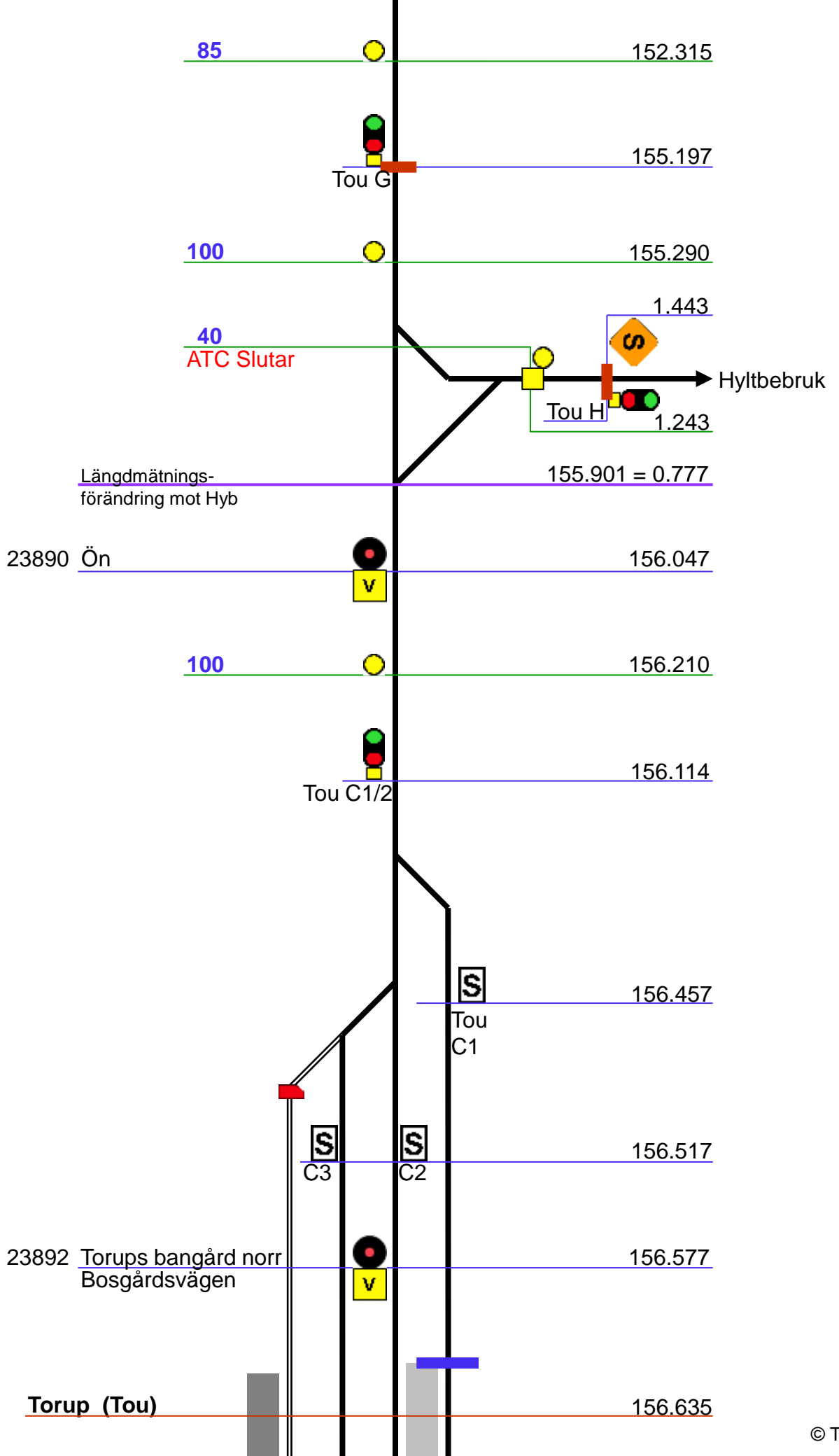
13720 Västra Järnvägsgatan 122.957

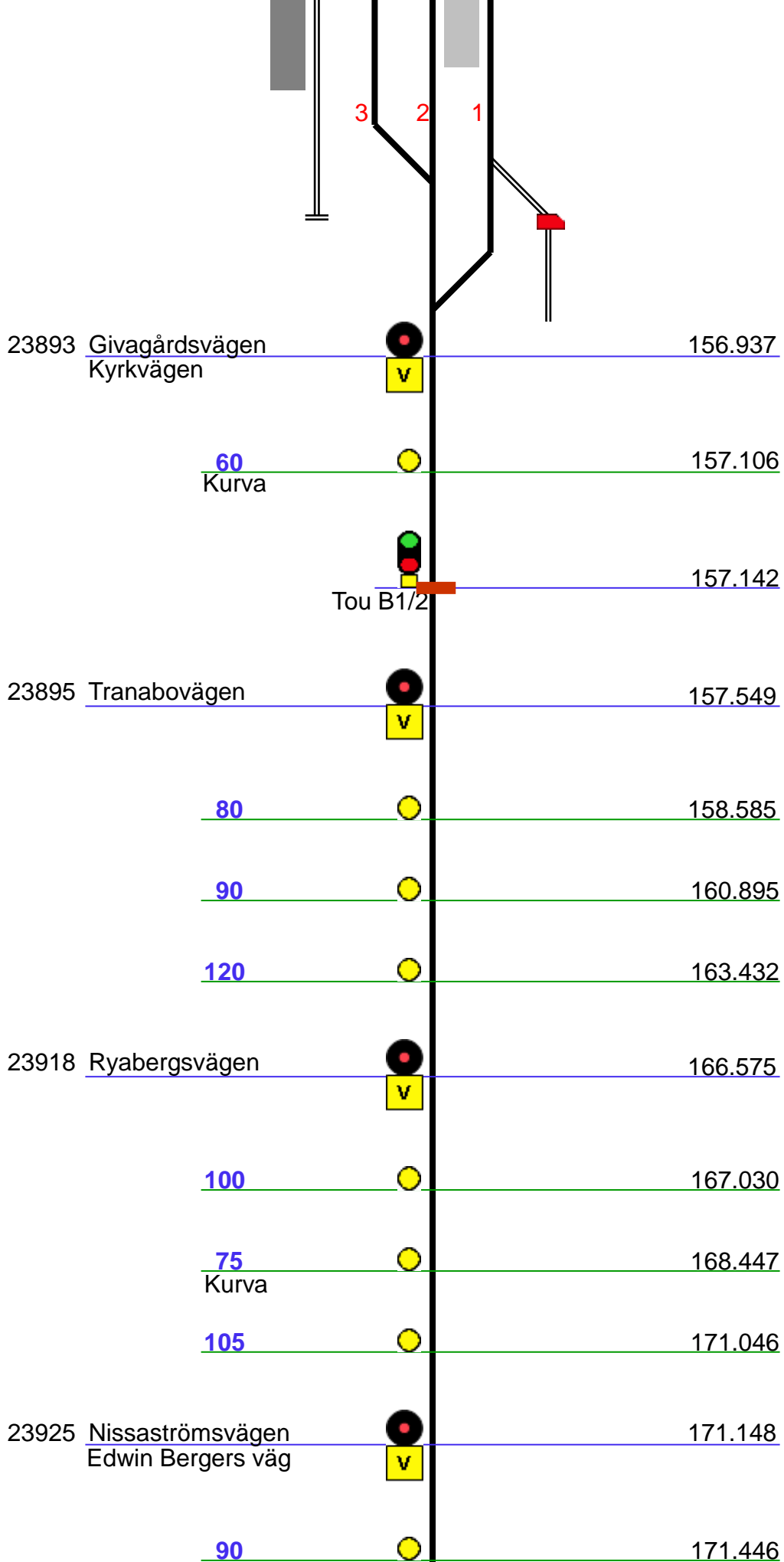
Sdr C1 S C2 123.037











60438 Brandhultsvägen 172.704



23933 Drared 175.083



70 Gäller Loktåg  
Ingår Ej i ATC Systemet



175.845

23936 Gröna vägen 175.930



23937 Gamla Gröna vägen 176.274



Om C 176.585



C1



C2

176.916 – 176.869

Oskarström (Om) 177.113

1

2

23940 Bruksgatan 177.427



Om B 1/2 177.502



70 Gäller Loktåg  
Ingår Ej i ATC Systemet

75 179.620

05

Otillräckligt försignalsavstånd  
& kurvor

60 179.894  
Kurva

23946 Industrivägen 180.935  
V

23949 Sennan 181.393  
Oskarströmvägen V

23948 Sten 182.114  
V

70 182.262  
Kurva

23949 Ättarpsvägen 182.961  
V

23953 Ättan 184.191  
V

70 Gäller Loktåg  
Ingår Ej i ATC Systemet 184.650

23954 Åled 185.100  
Halmstadsvägen V

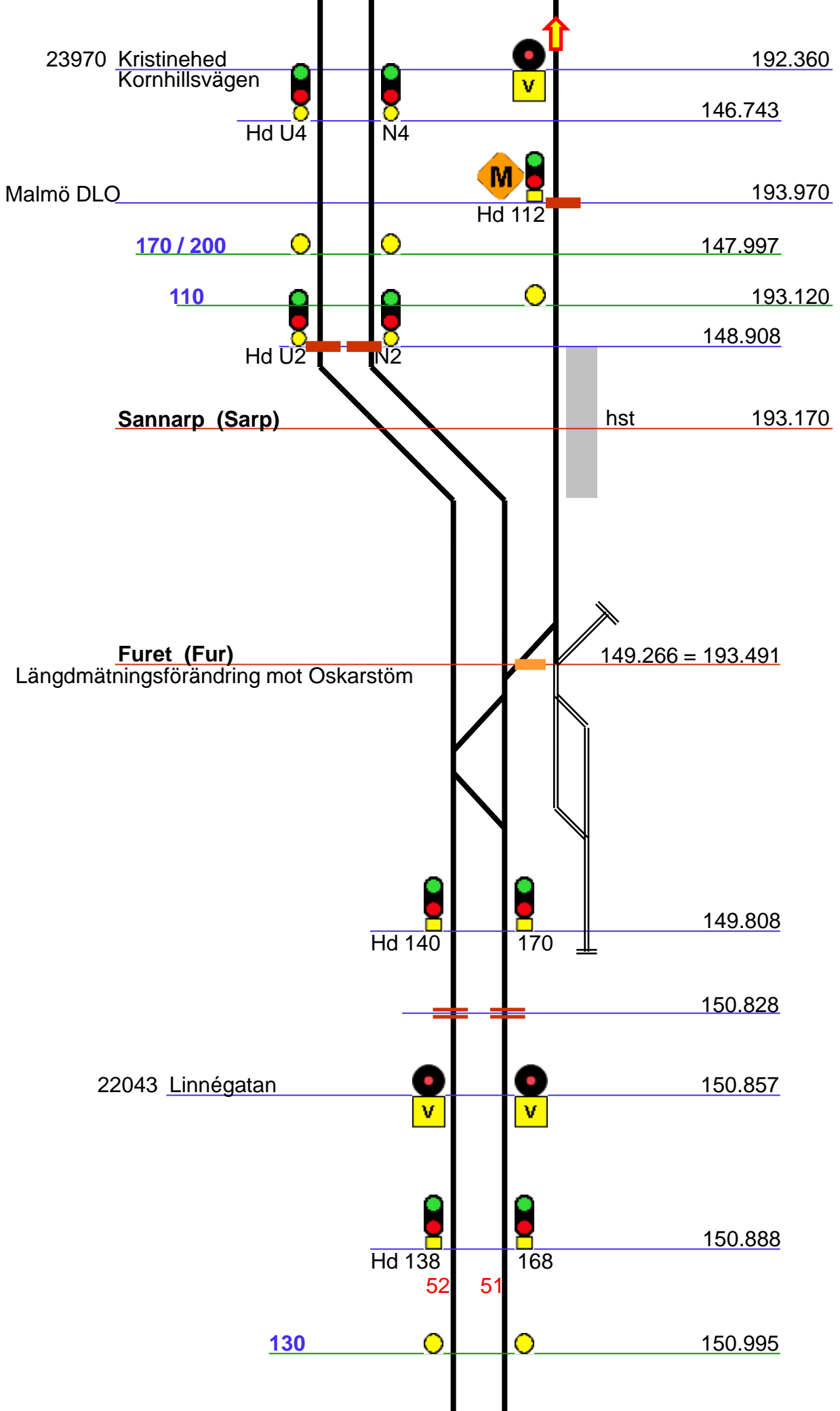
80 187.627

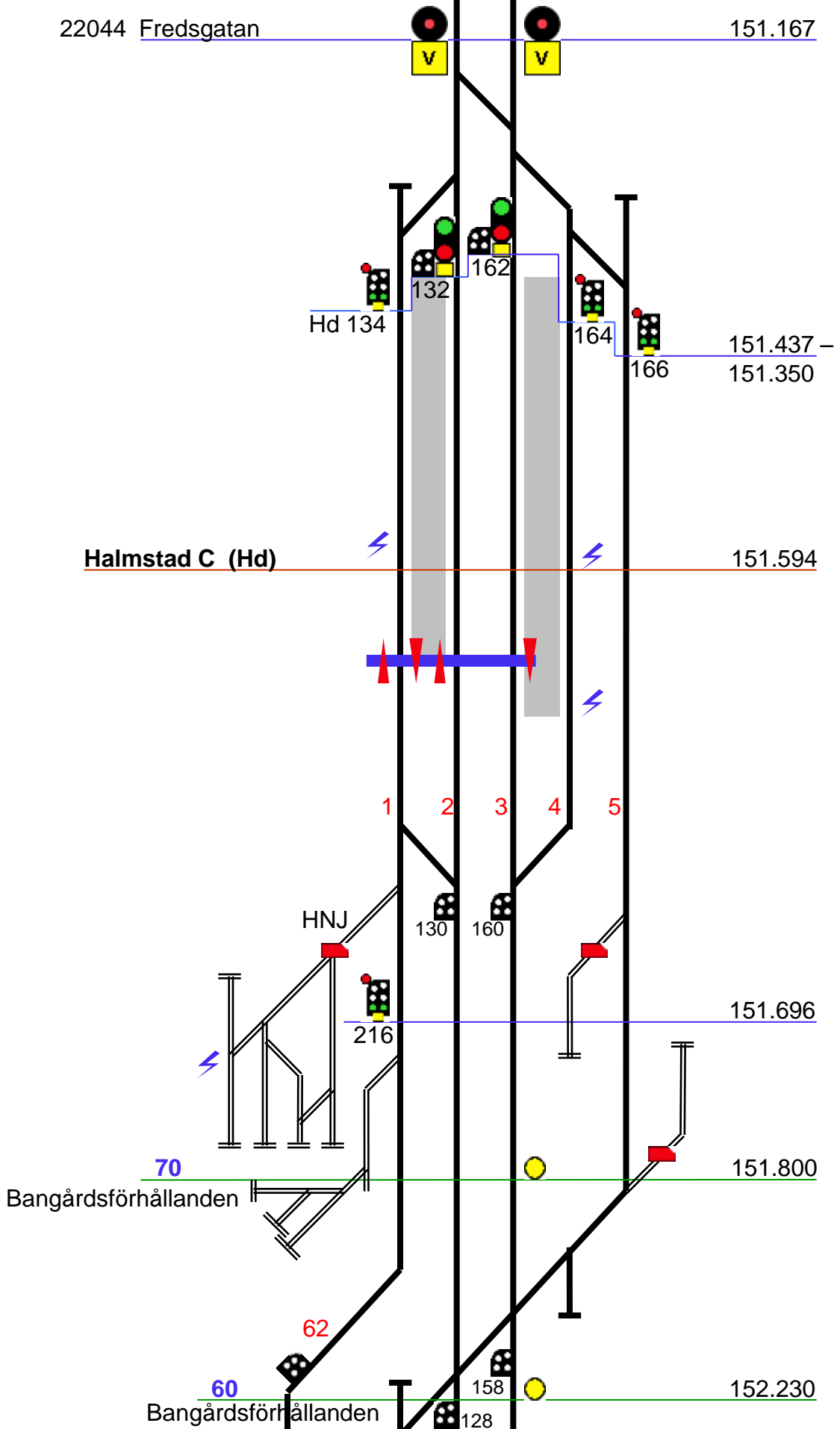
110 190.510

23967 Sperlingsholm 190.873  
V

100 Biskopstorp 191.038







70  
Bangårdsförhållanden

152.270

22047 Margaretagatan

152.280



202



152.470



126



156

152.540 – 152.508



188



184

BV-stick



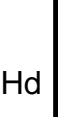
194



196

Hd

152.616 – 152.576



192



190



186

Hd

7 6 5 4 3 2 1

Halmstad  
rbg (Hdr)

152.700

26 25 24 23 22 21 72 71

Industri

180

124



154



153.880

120

Hd 122

152



