

Tågfärdvägs
Slutpunkt
Stoppbock
sp 76 & 75

170 / 200 Spår 74 73 72

115 / 140

170 / 200

Längdmätningförändring
Spår 72
Längdmätningförändring
Spår 73

150 / 160

Lernacken **24**

285.731

285.626 – 285.635

8.964

8.855

7.581

7.419

7.369

7.361

284.558 –

284.574

284.528 –

284.544

7.296

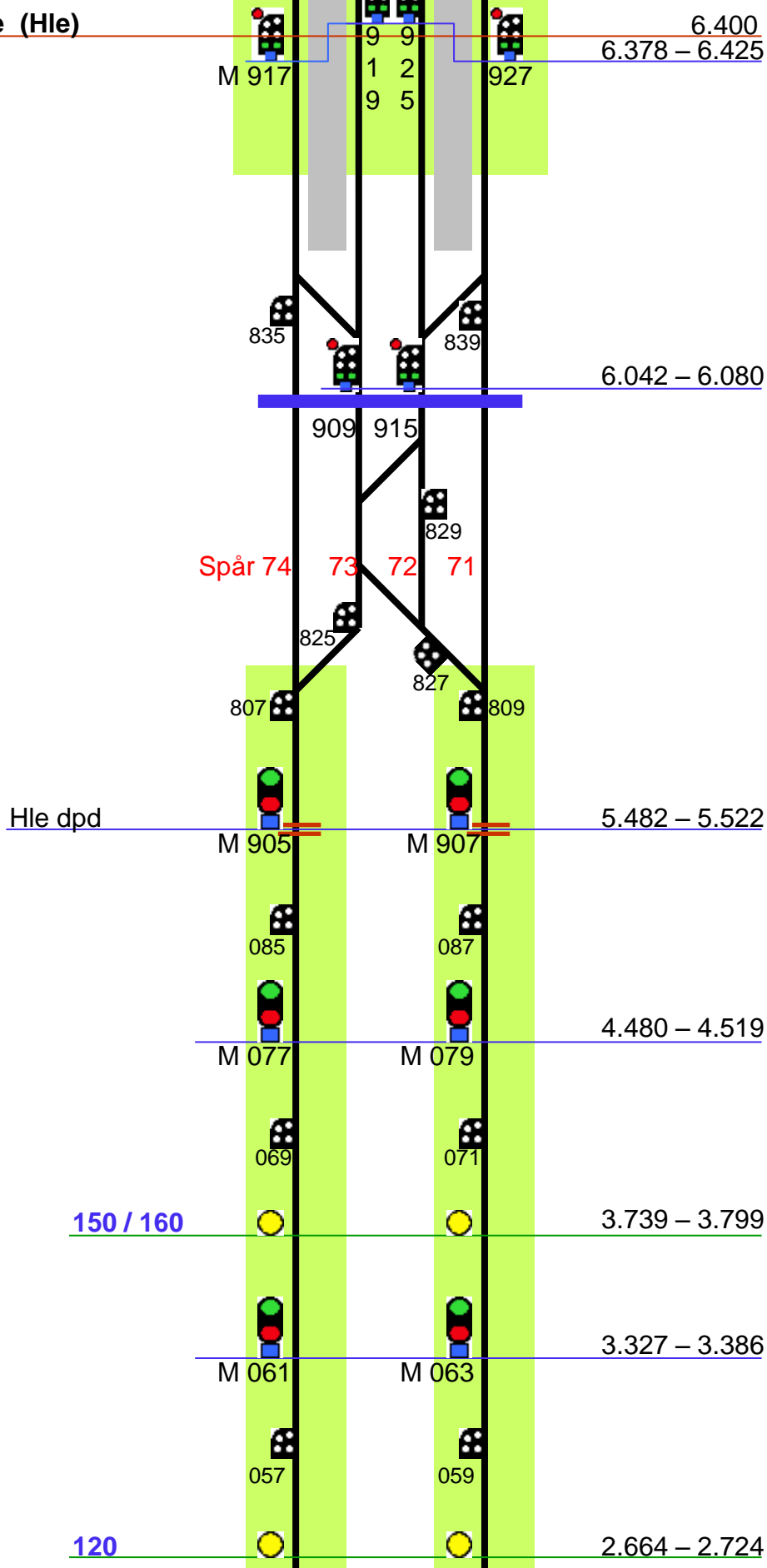
7.214 = 284.432

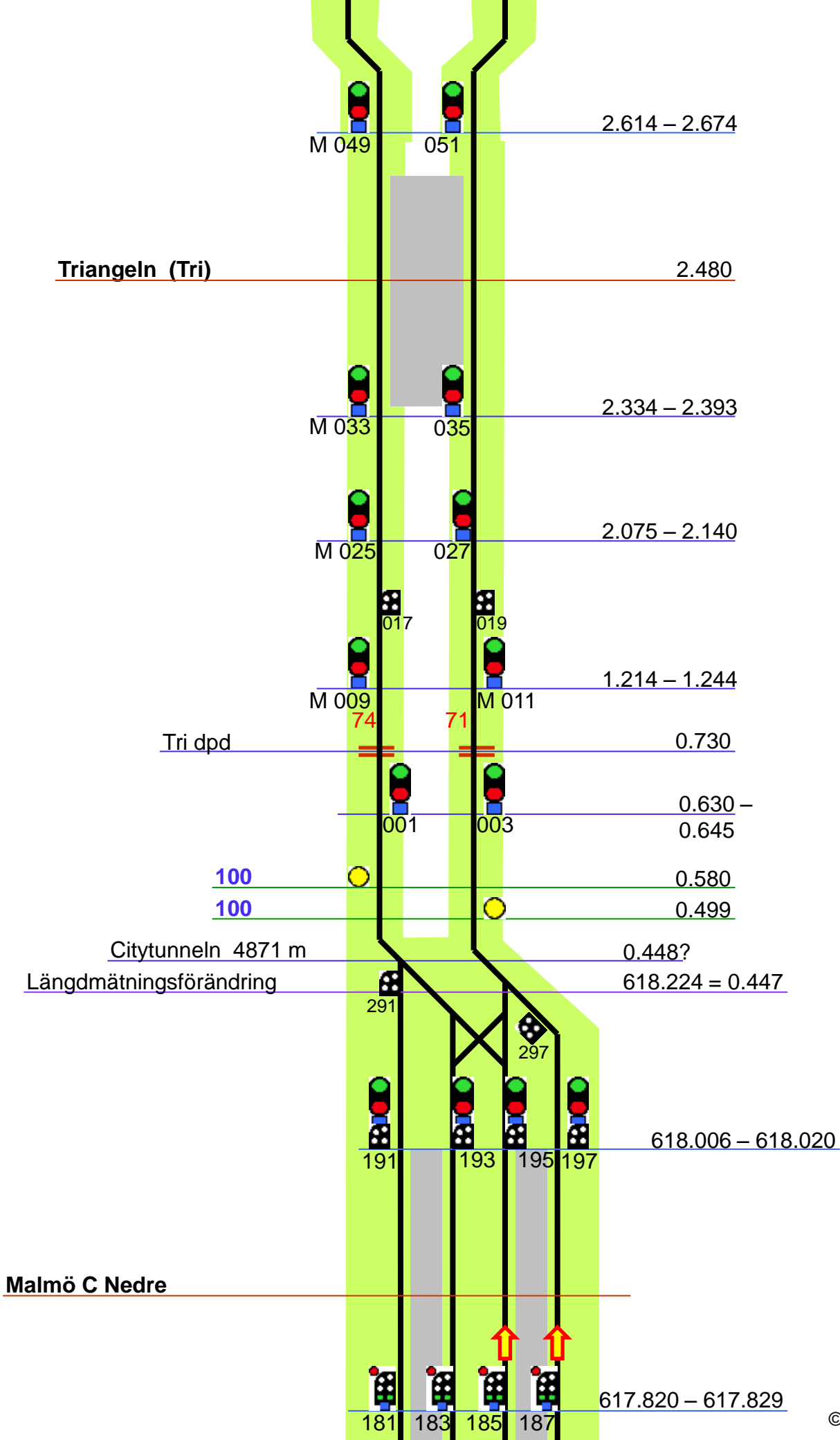
7.179 = 284.447

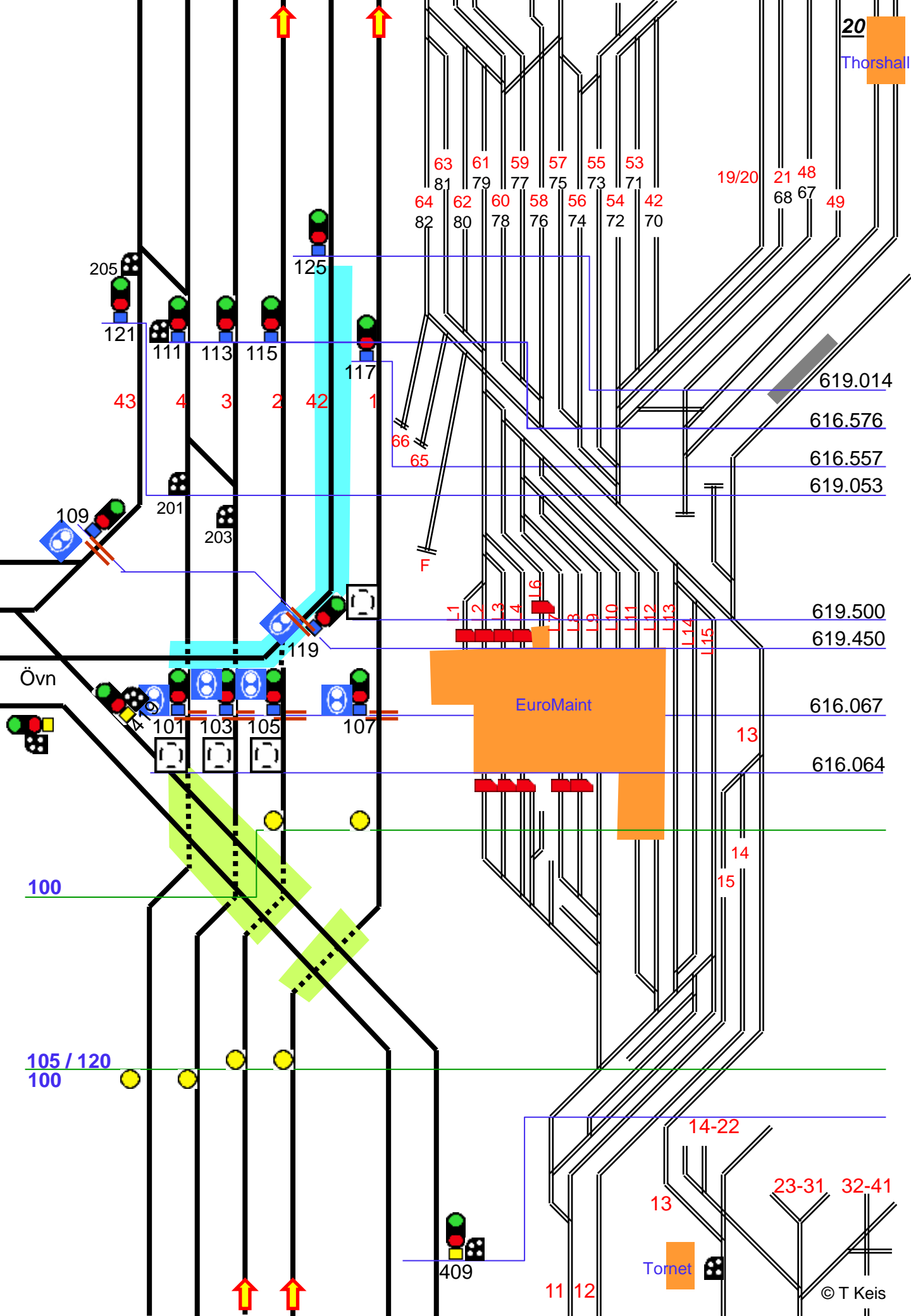
6.649 – 6.725

6.566 – 6.613

Hyllie (Hle)







20
Thorshall

63 61 59 57 55 53
81 79 77 75 73 71
64 62 60 58 56 54 42
82 80 78 76 74 72 70

19/20 21 48
68 67 49

619.014
616.576
616.557
619.053

619.500
619.450

616.067
616.064

13
14
15

14-22

23-31 32-41

Tornet

© T Keis

43

4

3

2

42

1

66
65

1 2 3 4 16
17 18 19 110 111 112 113 114 115

Övn

101

103

105

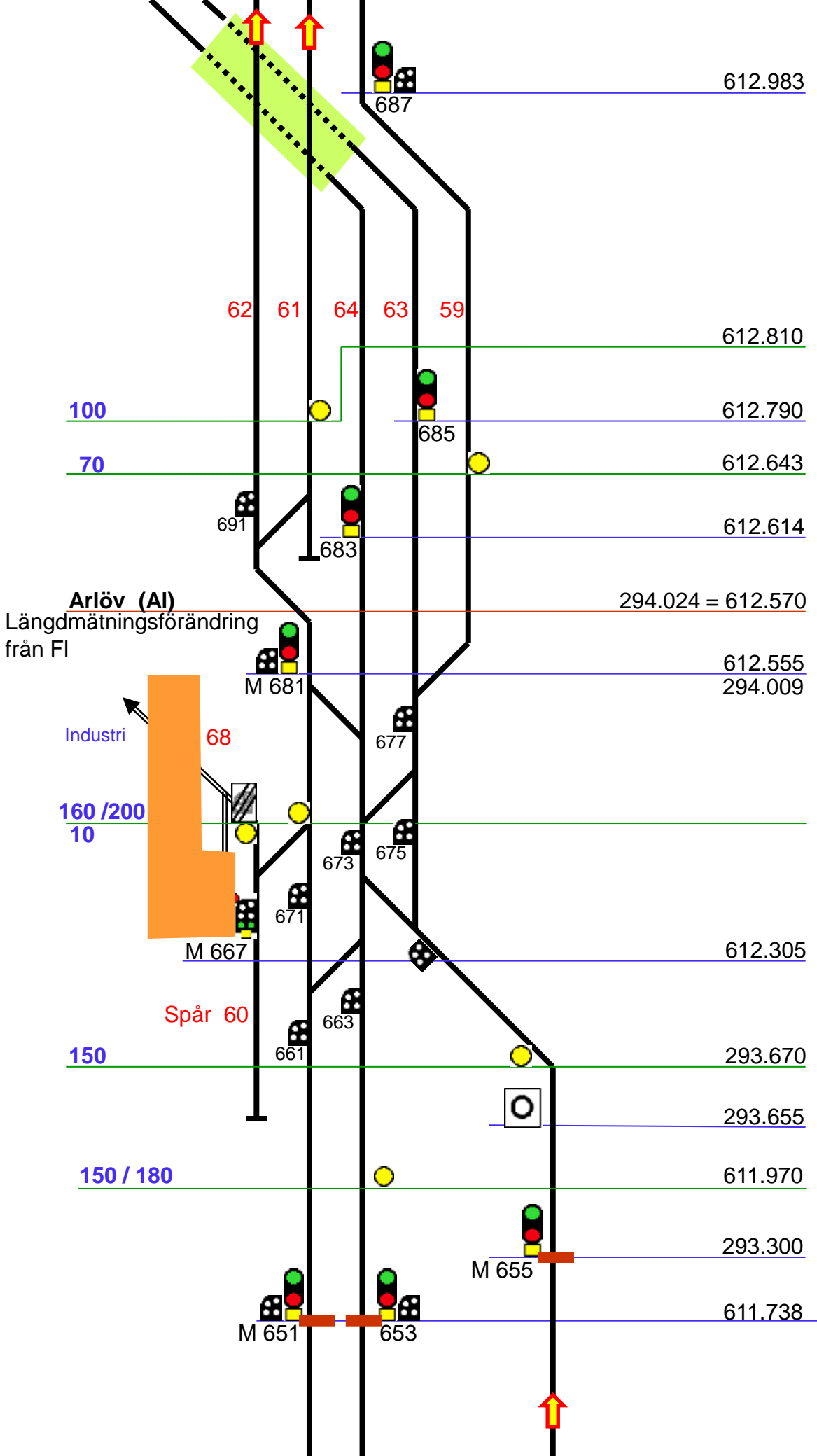
107

100

105 / 120
100

409

11 12



Burlöv (Blv)

hp

611.278

Flädie

610.655

U5

Åkn N5

609.570

Åkn N3

U3

Alnarpsvägen

ATC

609.240

Åkarp (Åk)

hp

608.678

608.520

Åkn N1

U1

Åkarps Norra (Åkn)

608.200

607.884

Åkn 21

51

606.866

Flp N5

U5

Hjärup (Hjp)

hp

606.214



Flp N3

U3

605.715



604.860



Flp N1

U1

604.680

HIS 144



Flackarp (Flp)

604.528



Flp 21

51

604.200



Lu N3

U3

603.178



602.220



Lu N1

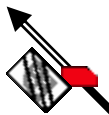
U1

602.100



602.100

Industri



601.900

160 / 200



161



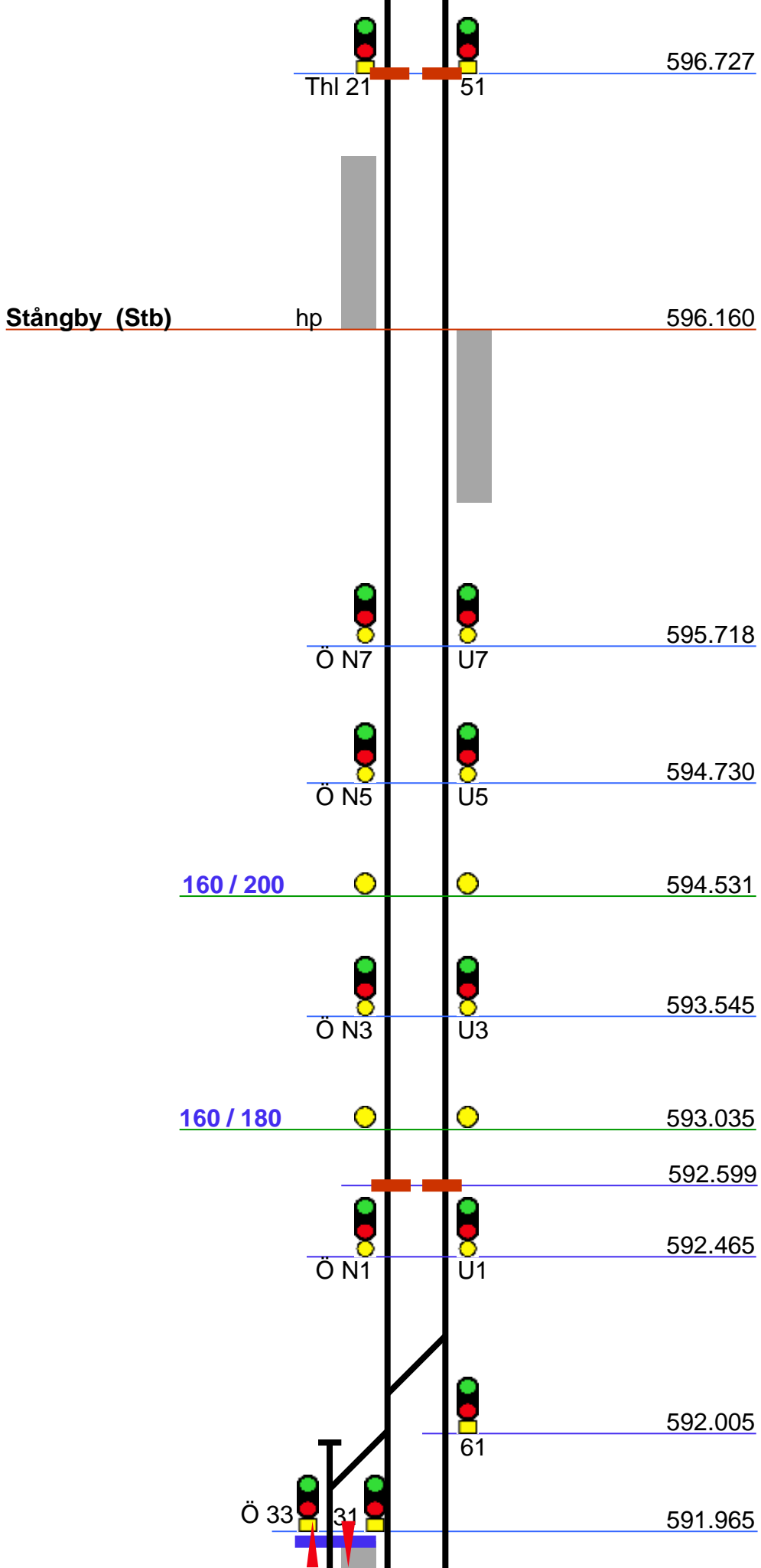
131

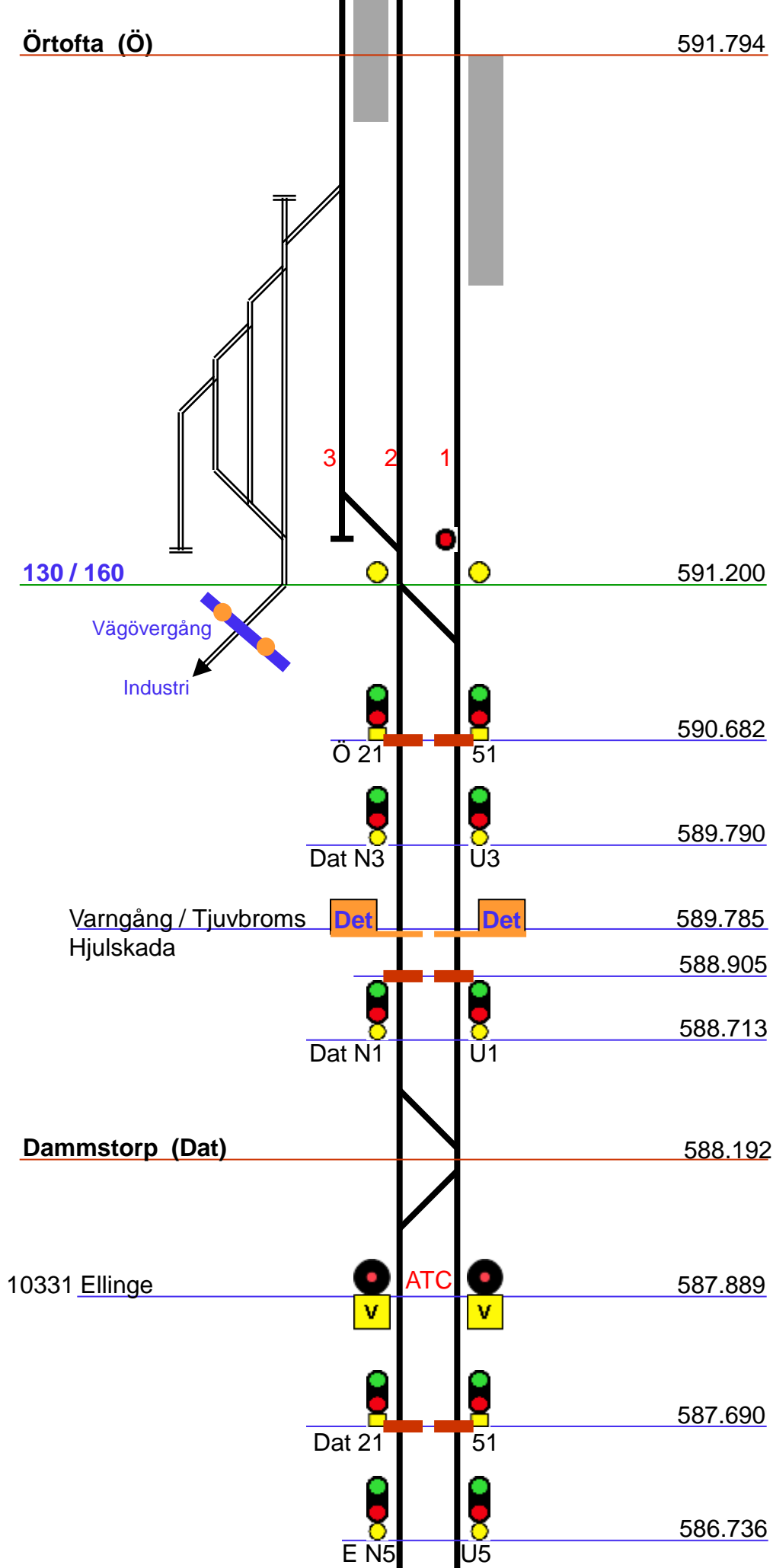


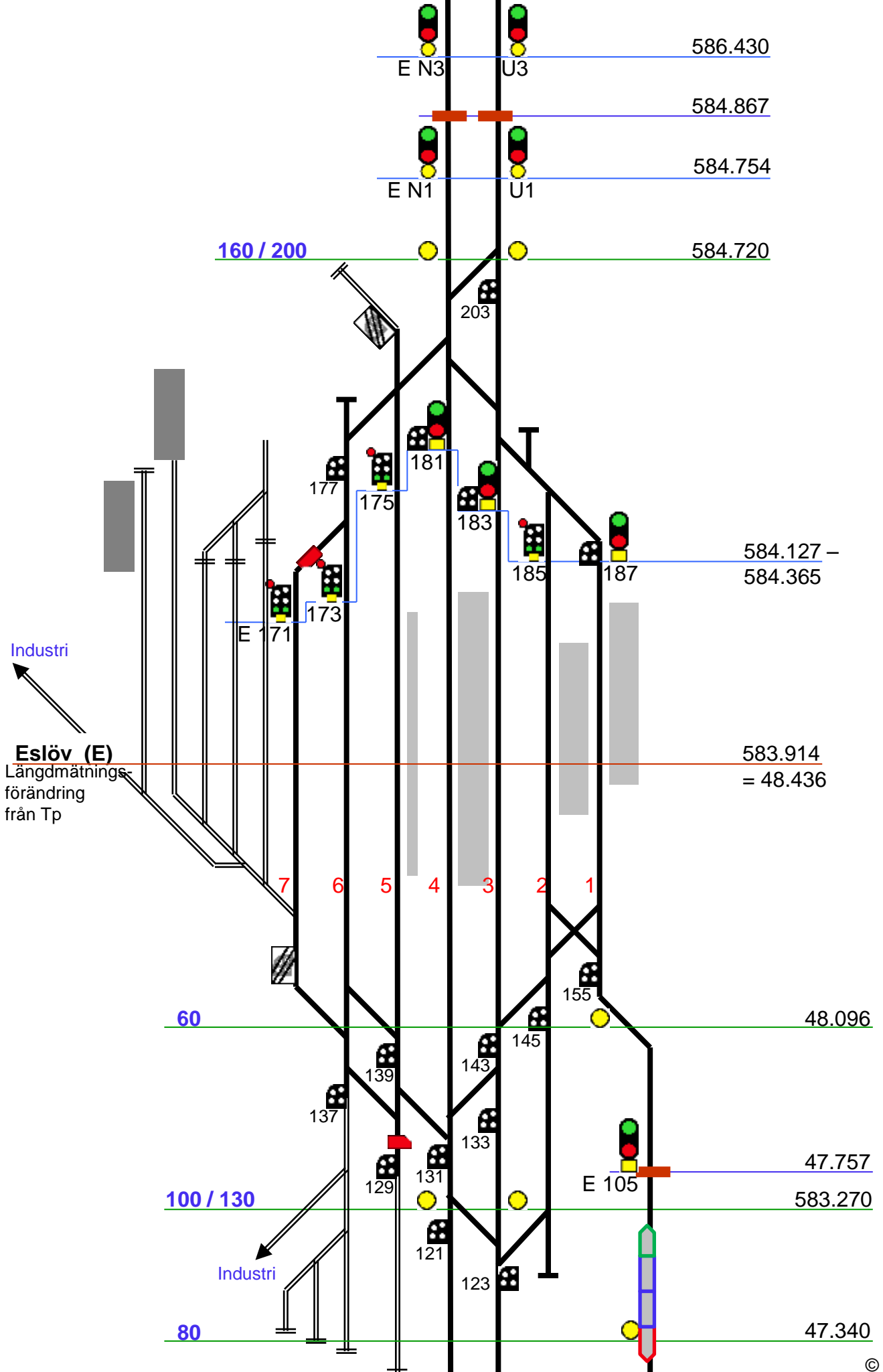
Lu 39

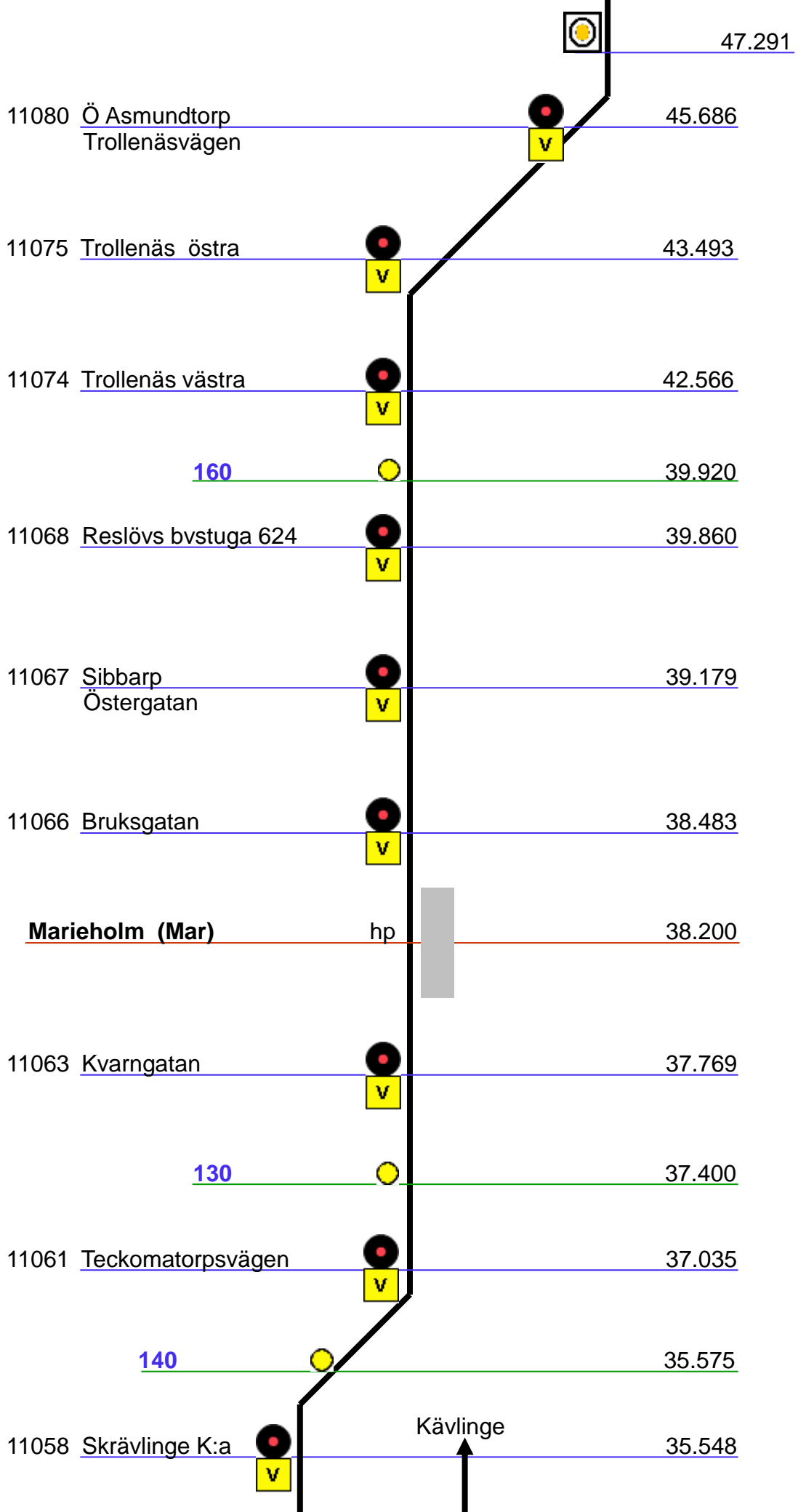
69

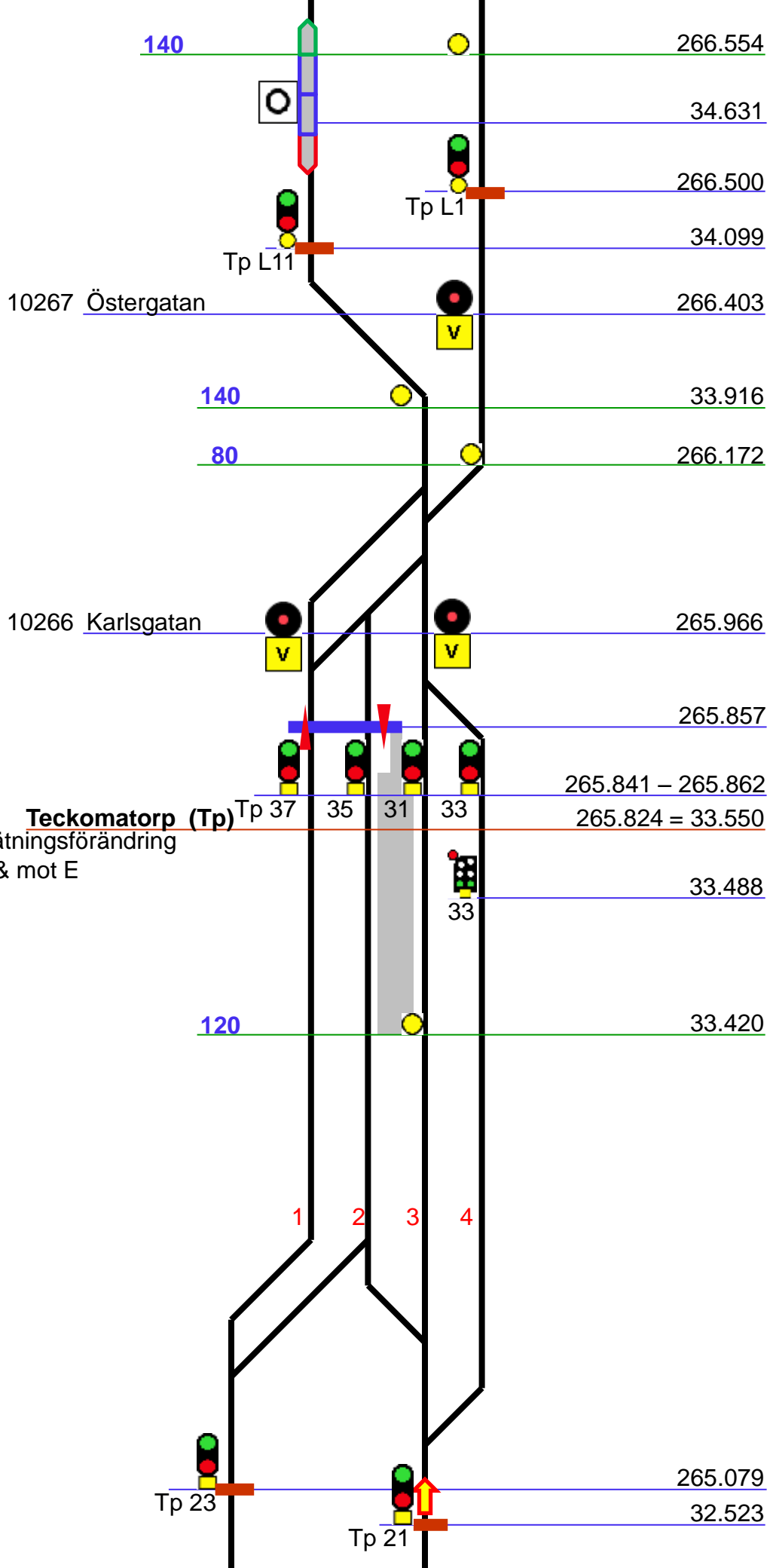
601.644











Längdmättningsförändring från Bib & mot E

