

Stockholm Södra

0.393 - 0.401

Cst 321 319

0.270 - 0.273

Cst 331 329

40

0.250

Gäller fordon utan ATC-besked

80

0.175

0.087 - 0.170

Cst 351 349 347 345 343 341 339 337 335 333

10 11 12 13 14 15 16 17 18 19

Stockholm C (Cst)

0.000

0.176 - 0.000

367 365 363 361 359 357 355 353

8 11 12 13 14 15 16 17 18 19

0.178 - 0.090

Tågferdsvägs Slutpunkt

Stoppbock

Spår 1 - 6

371

369

419

483

0.124

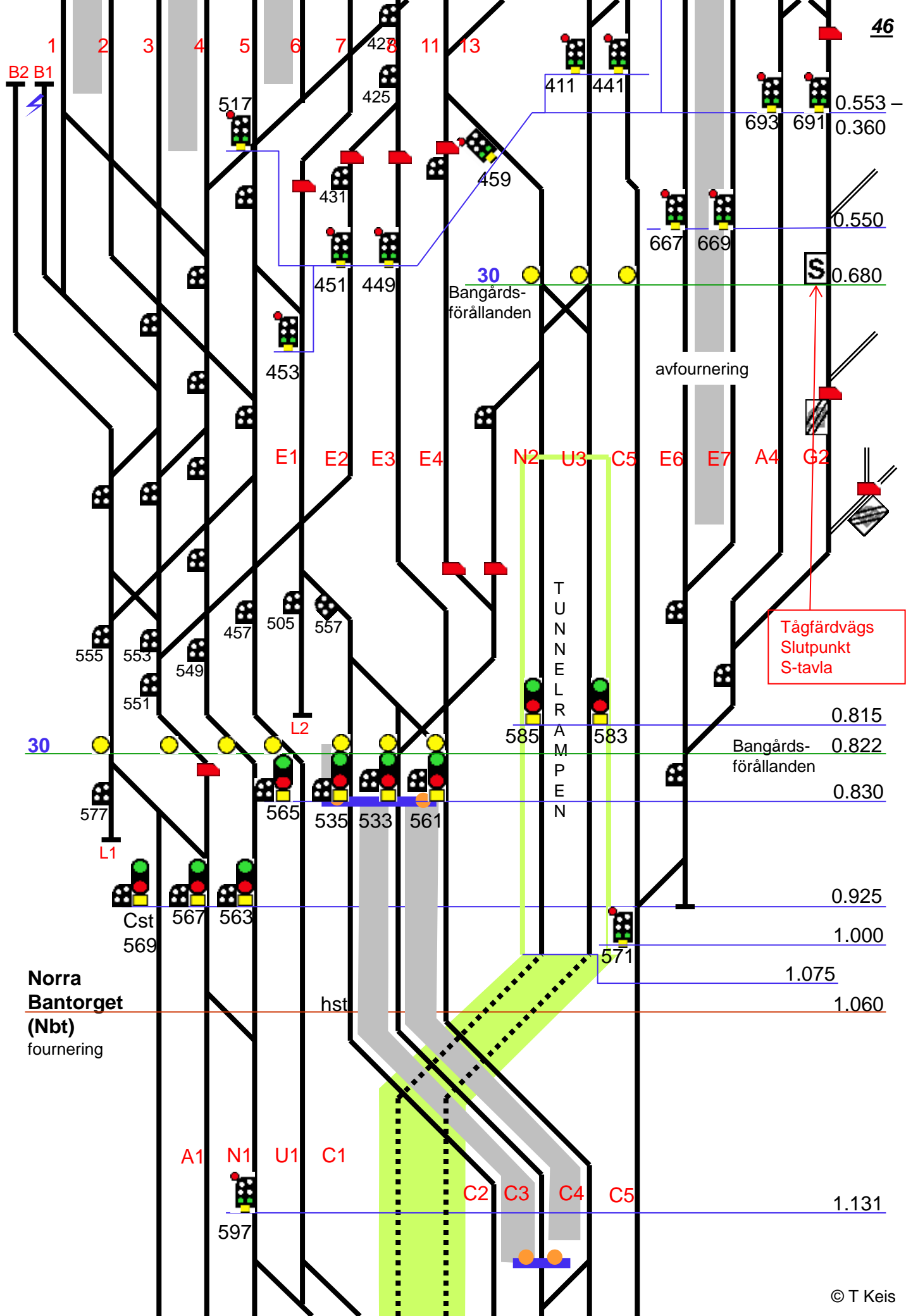
0.200

0.261

491

409

411



Tågfärdvägs  
Slutpunkt  
S-tavla

Norra  
Bantorget  
(Nbt)  
fournering

hst

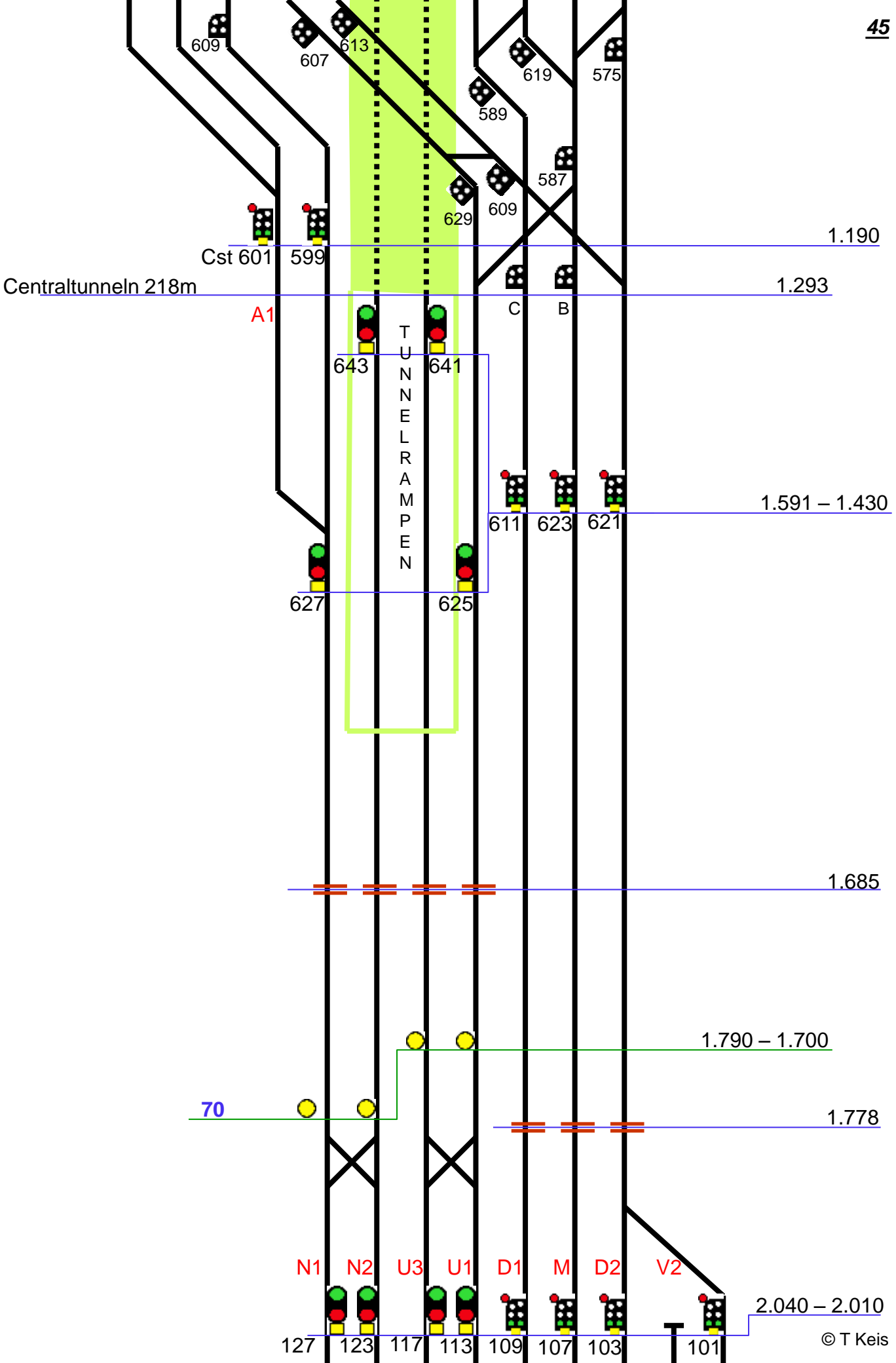
T  
U  
N  
N  
E  
L  
R  
A  
M  
P  
E  
N

avfournering

30  
Bangårds-  
förållanden

Bangårds-  
förållanden

46



Karlberg (Ke)

2.100

80  
Korta signalavstånd

2.122

2.217

2.356 – 2.345

2.561

2.335

2.370

2.368

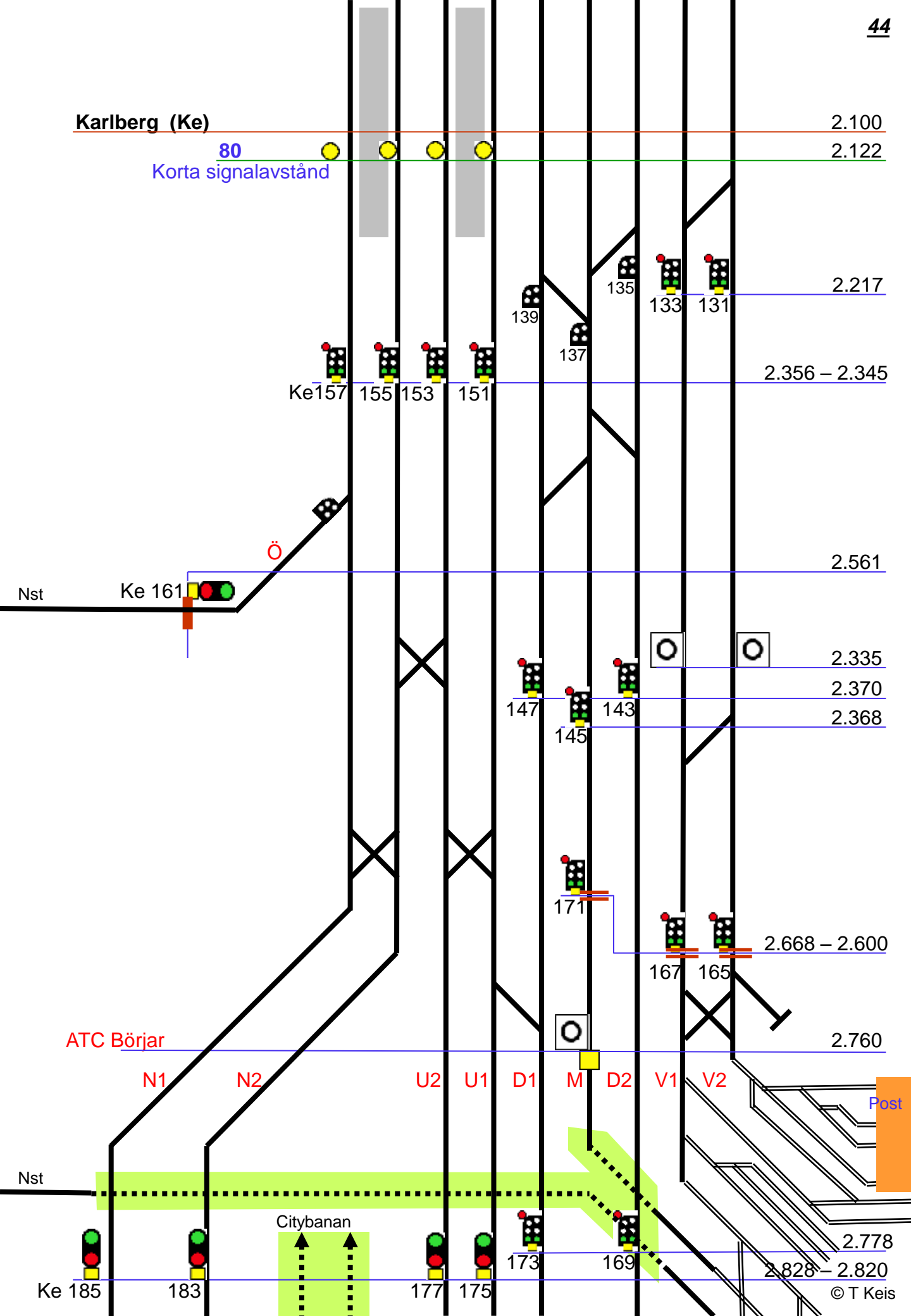
2.668 – 2.600

2.760

2.778

2.828 – 2.820

© T Keis

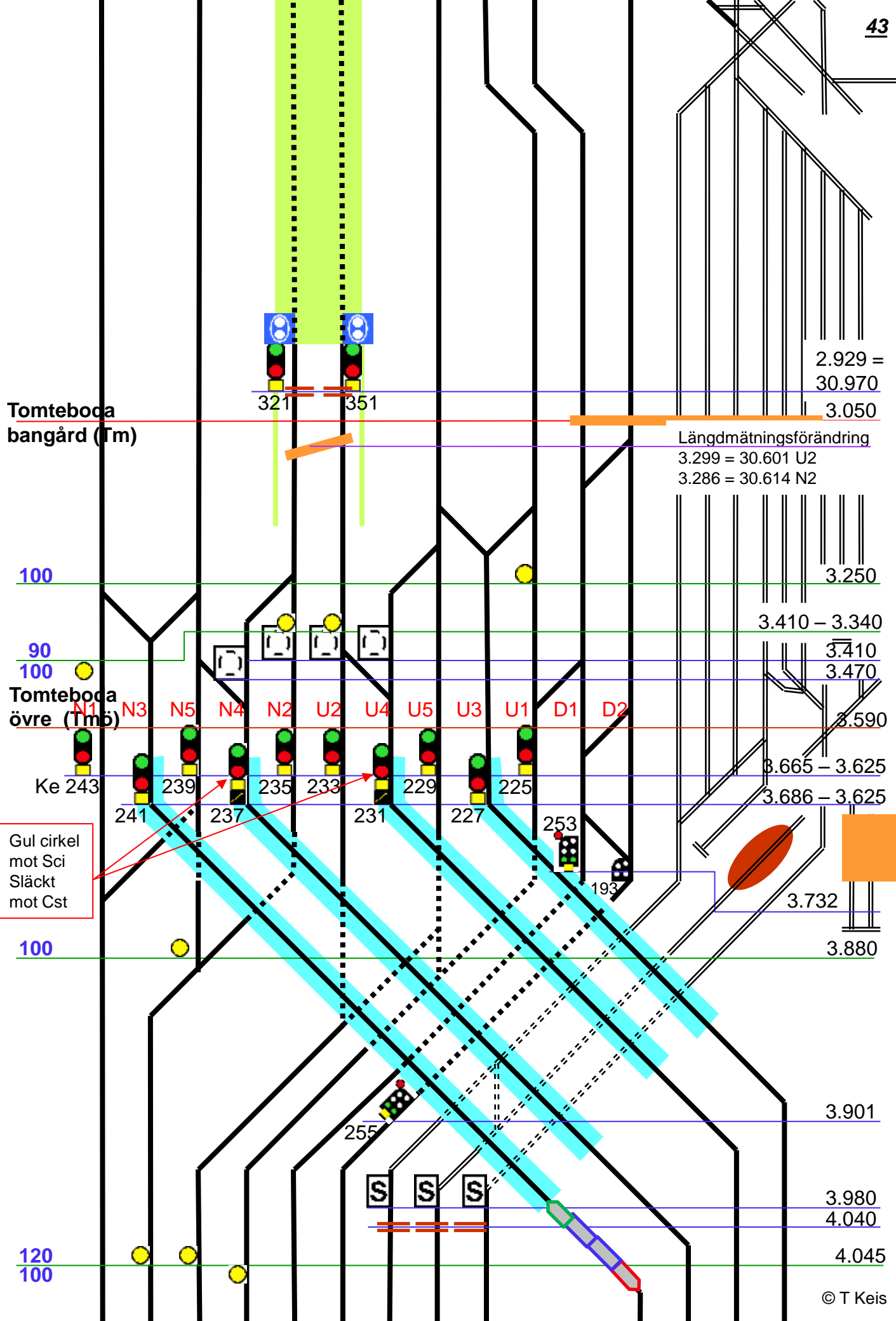


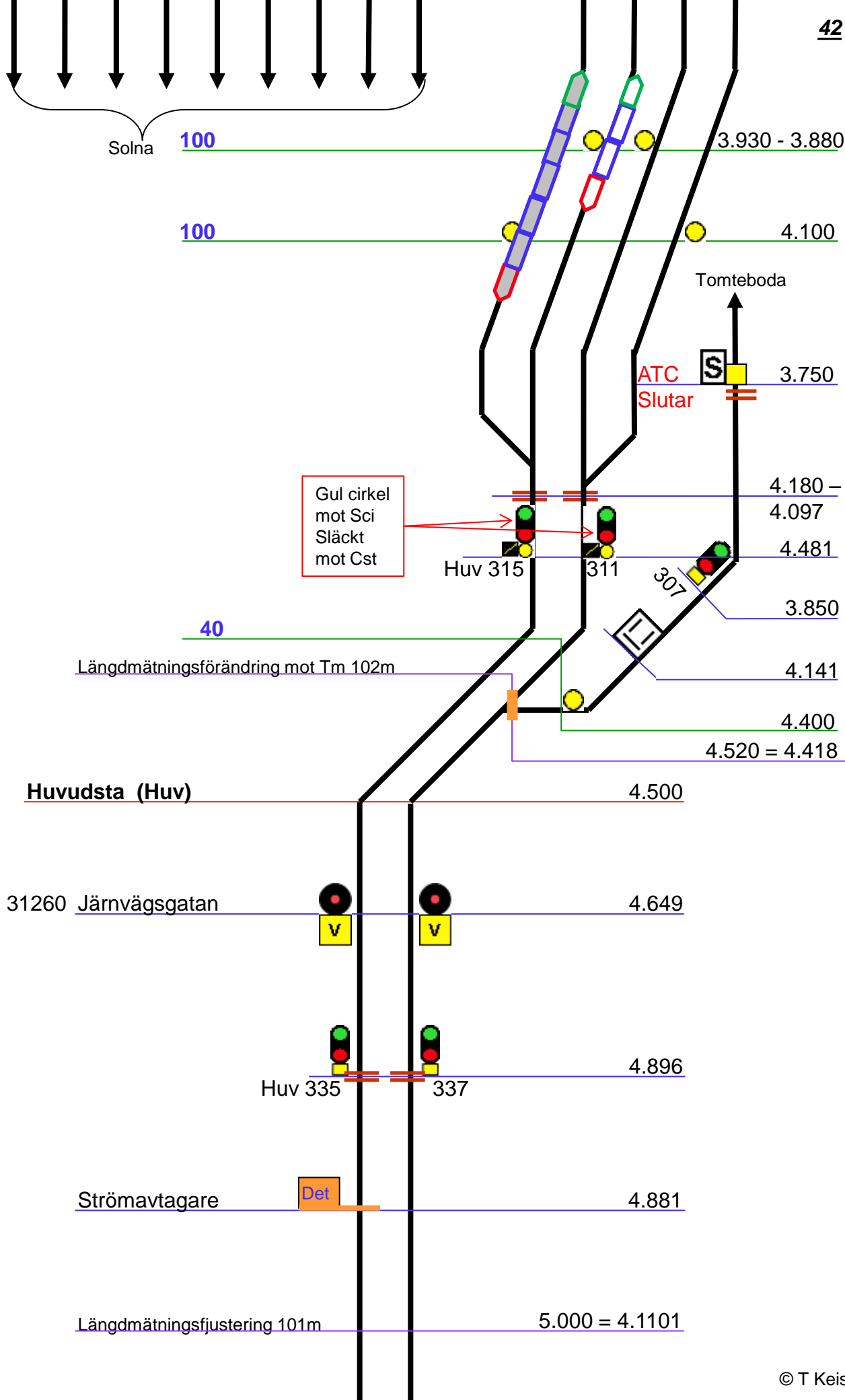
Tomtebodabangård (Tm)

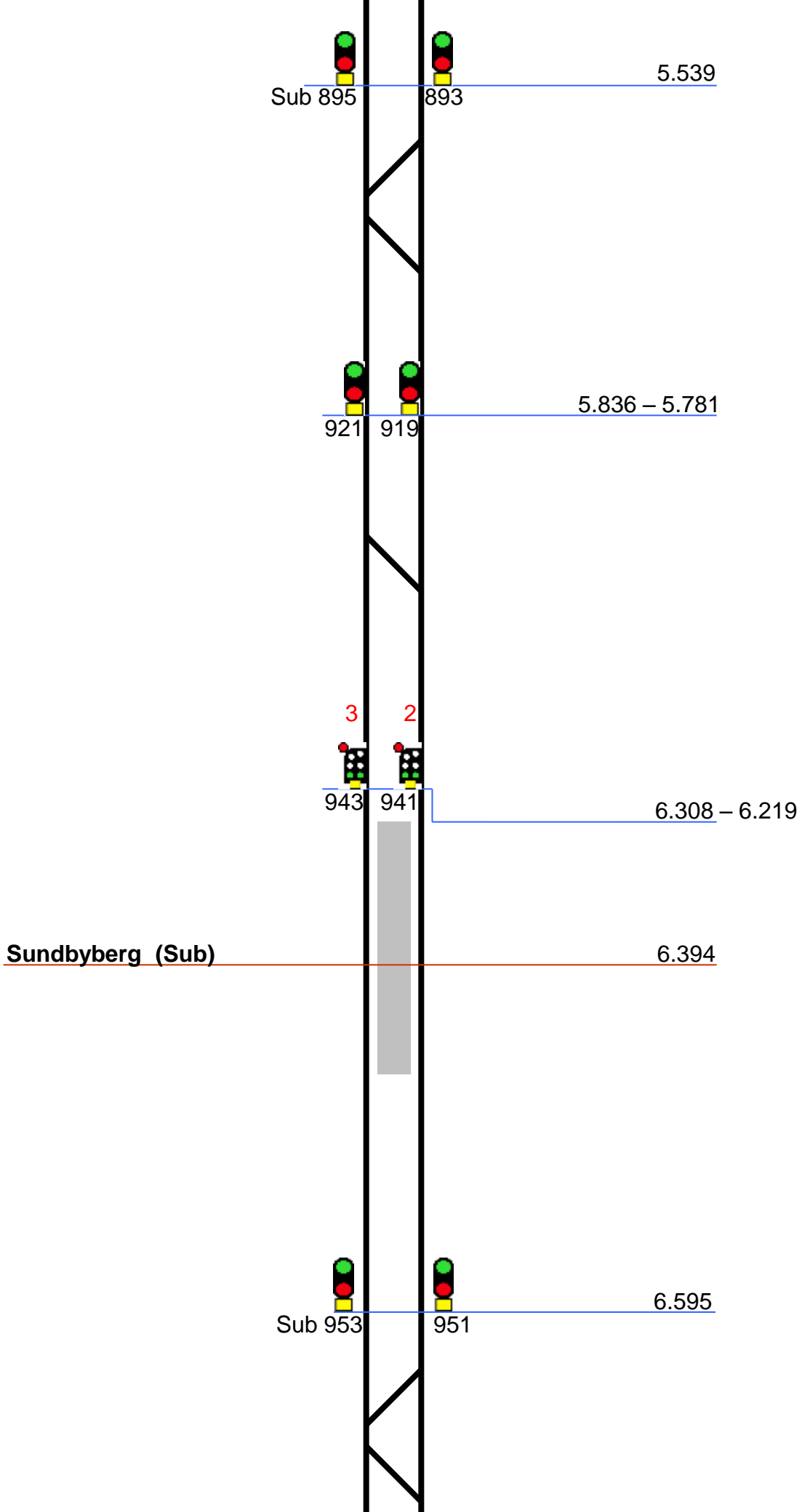
Tomteboda övre (Tm<sub>ö</sub>)

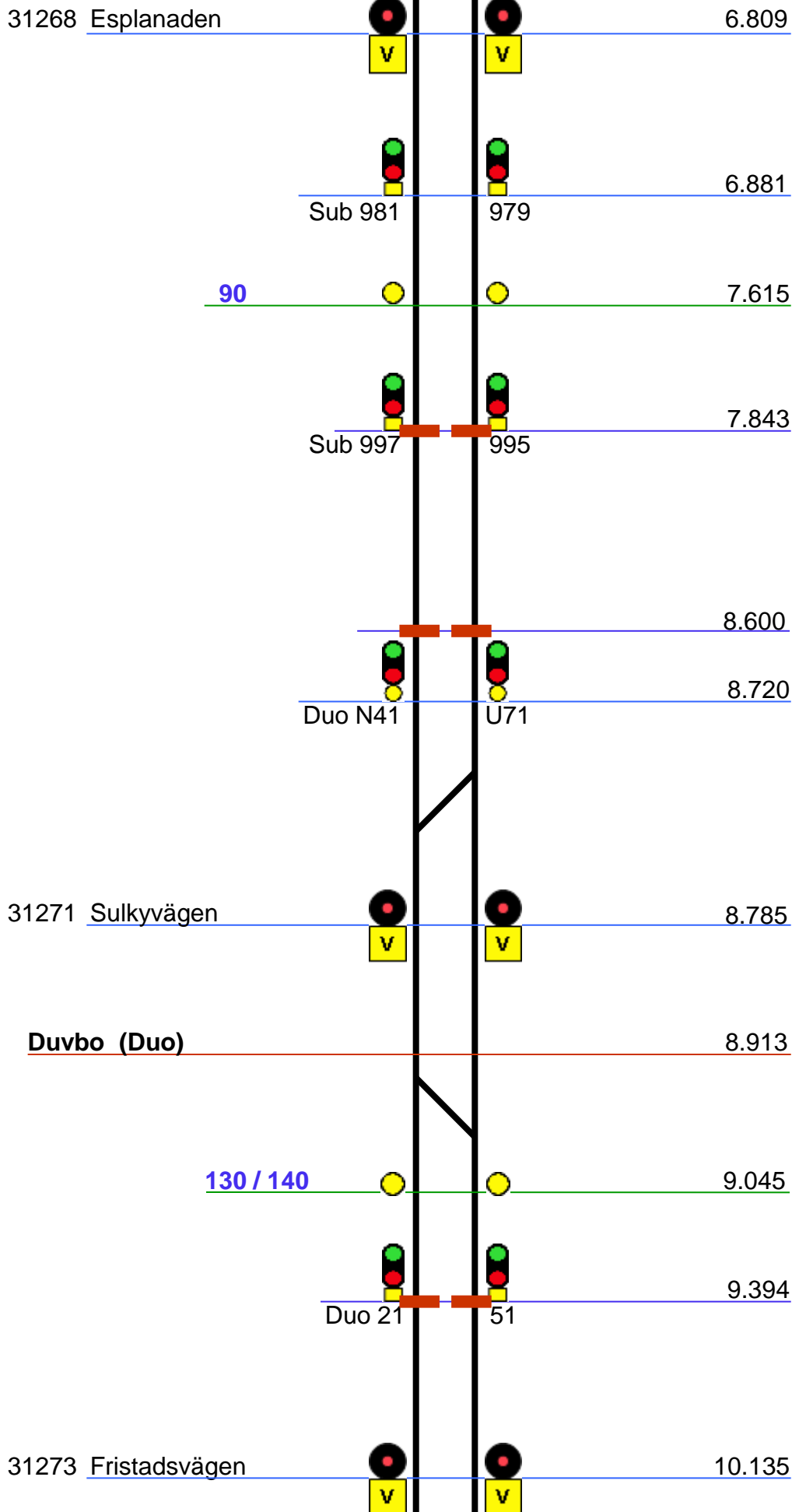
Gul cirkel mot Sci  
Släckt mot Cst

Längdmättningsförändring  
3.299 = 30.601 U2  
3.286 = 30.614 N2

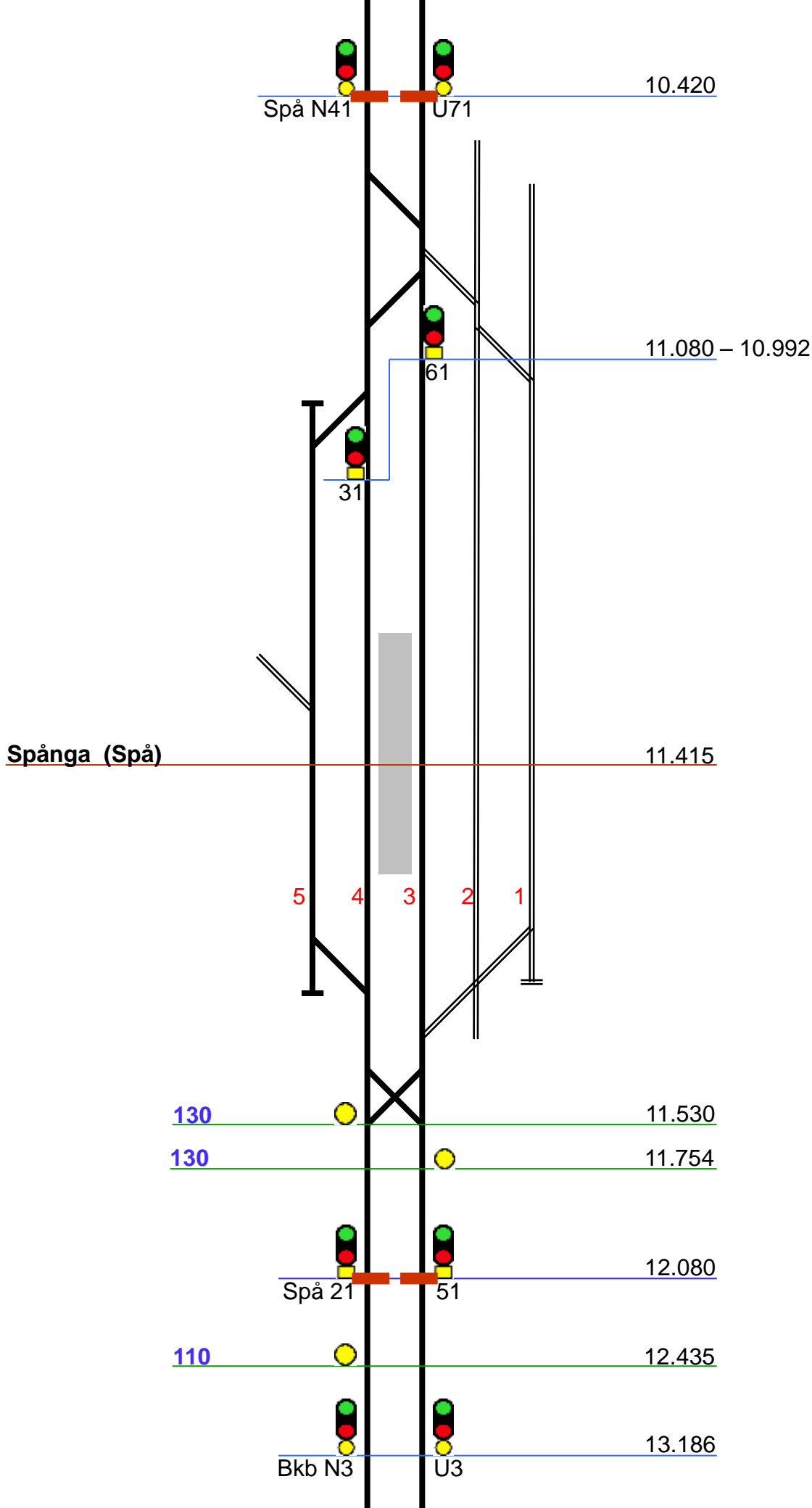


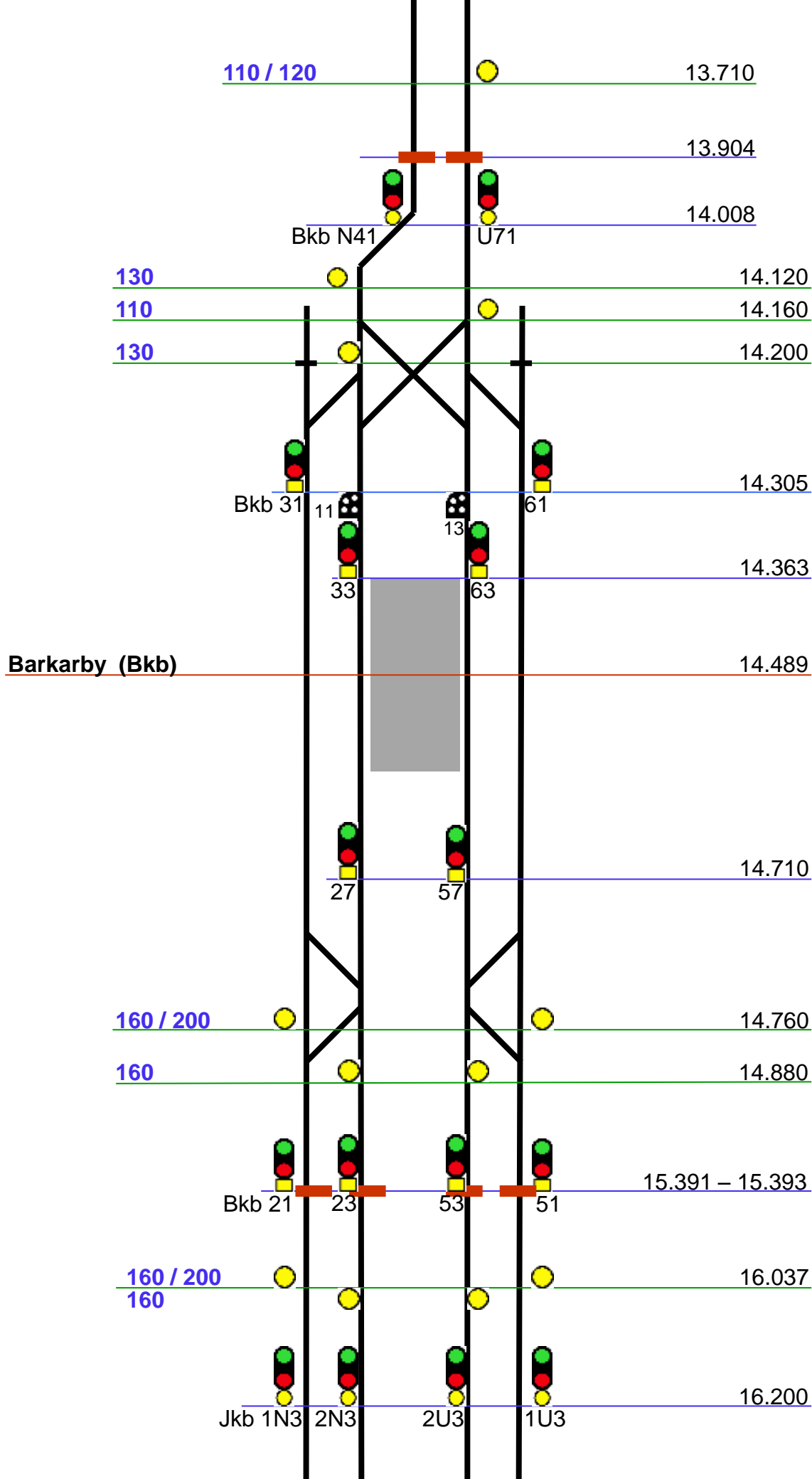


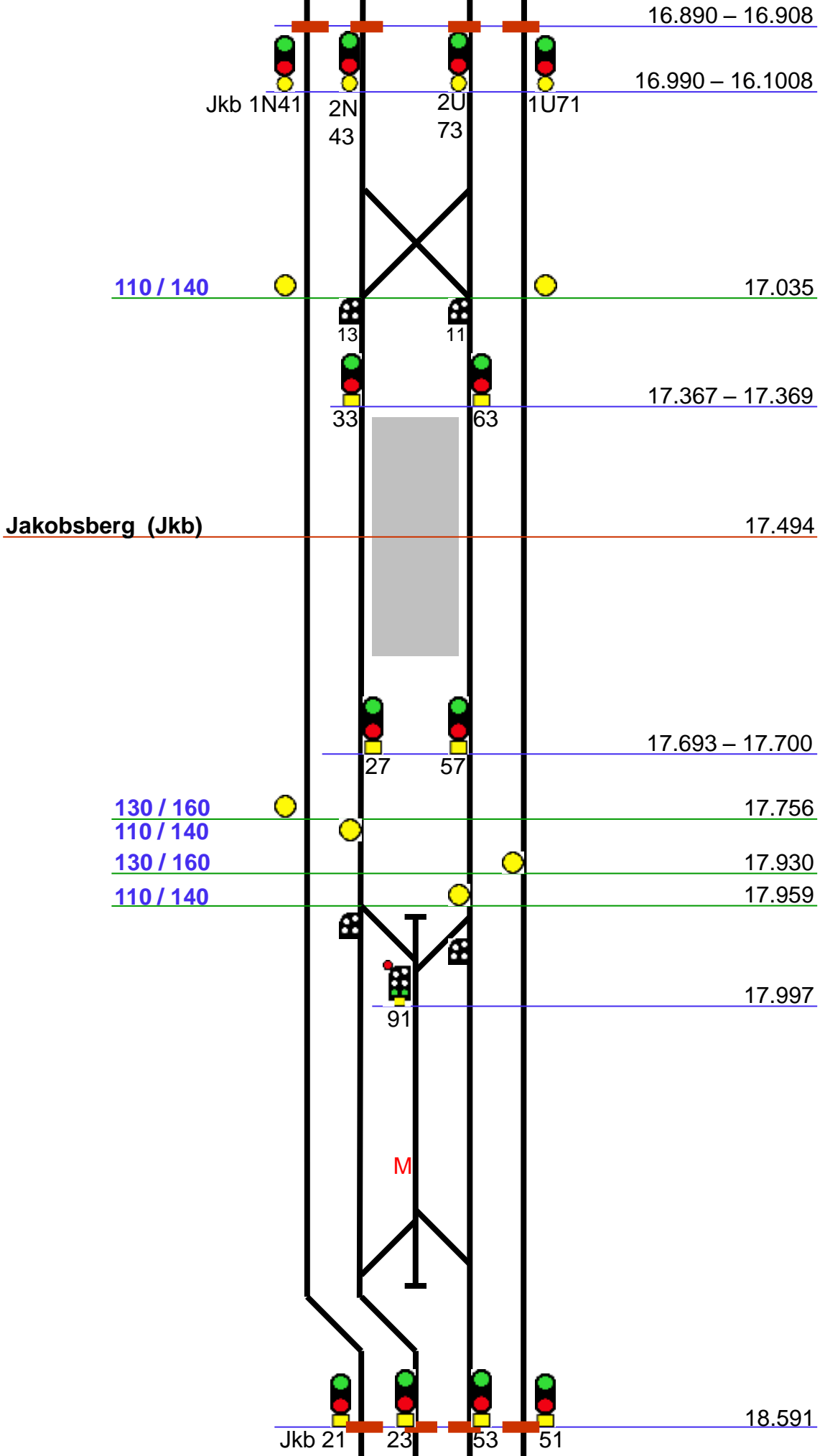


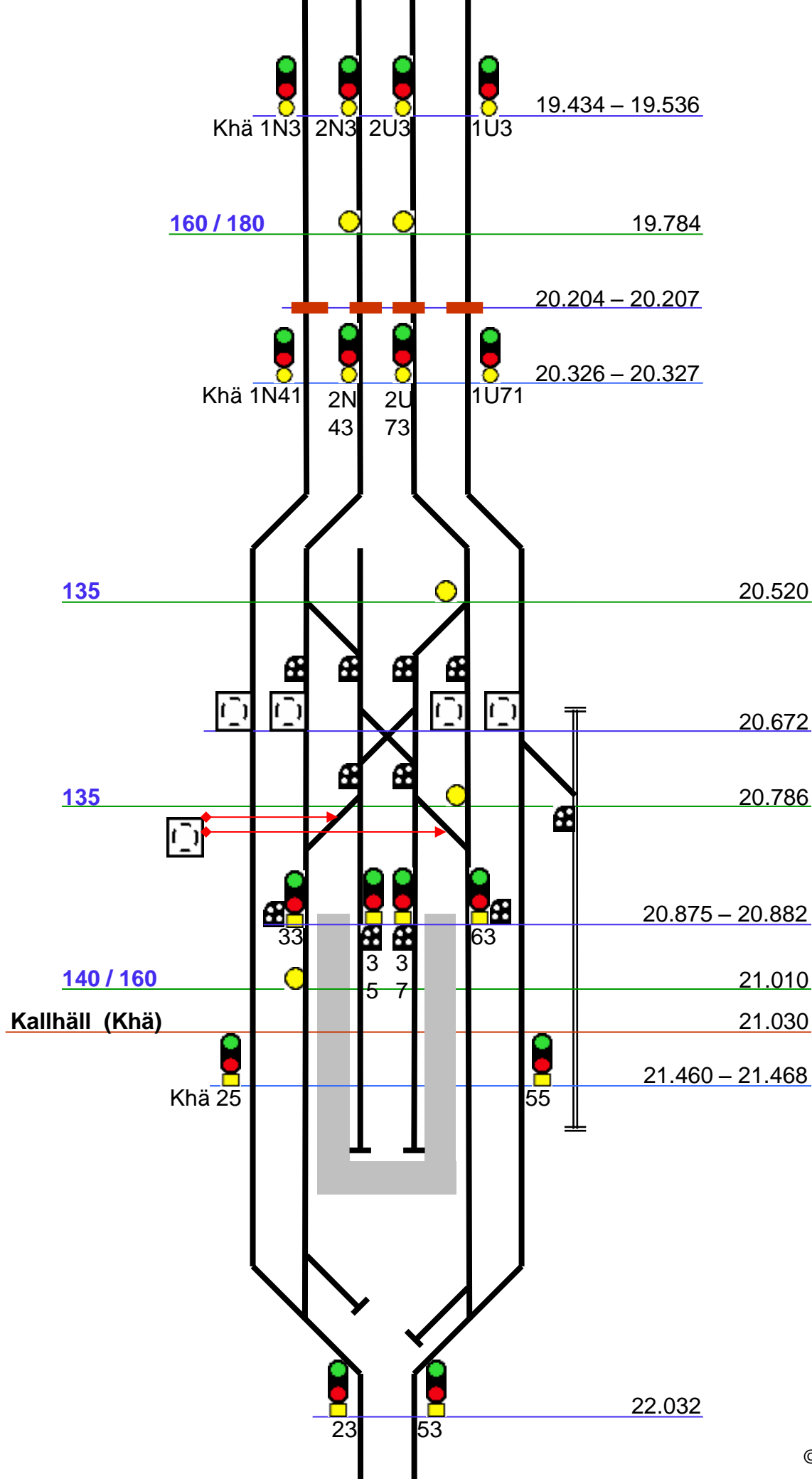


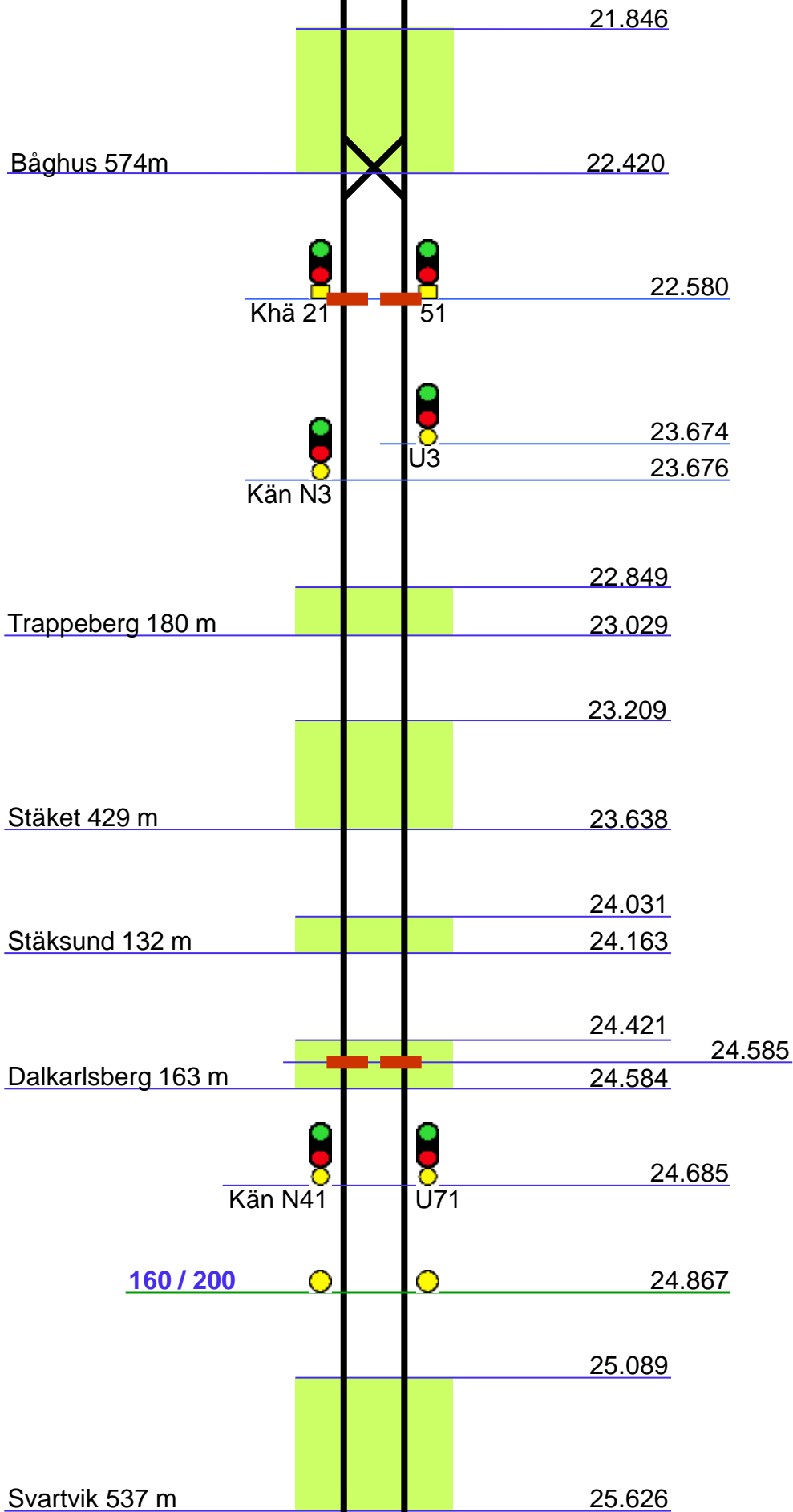


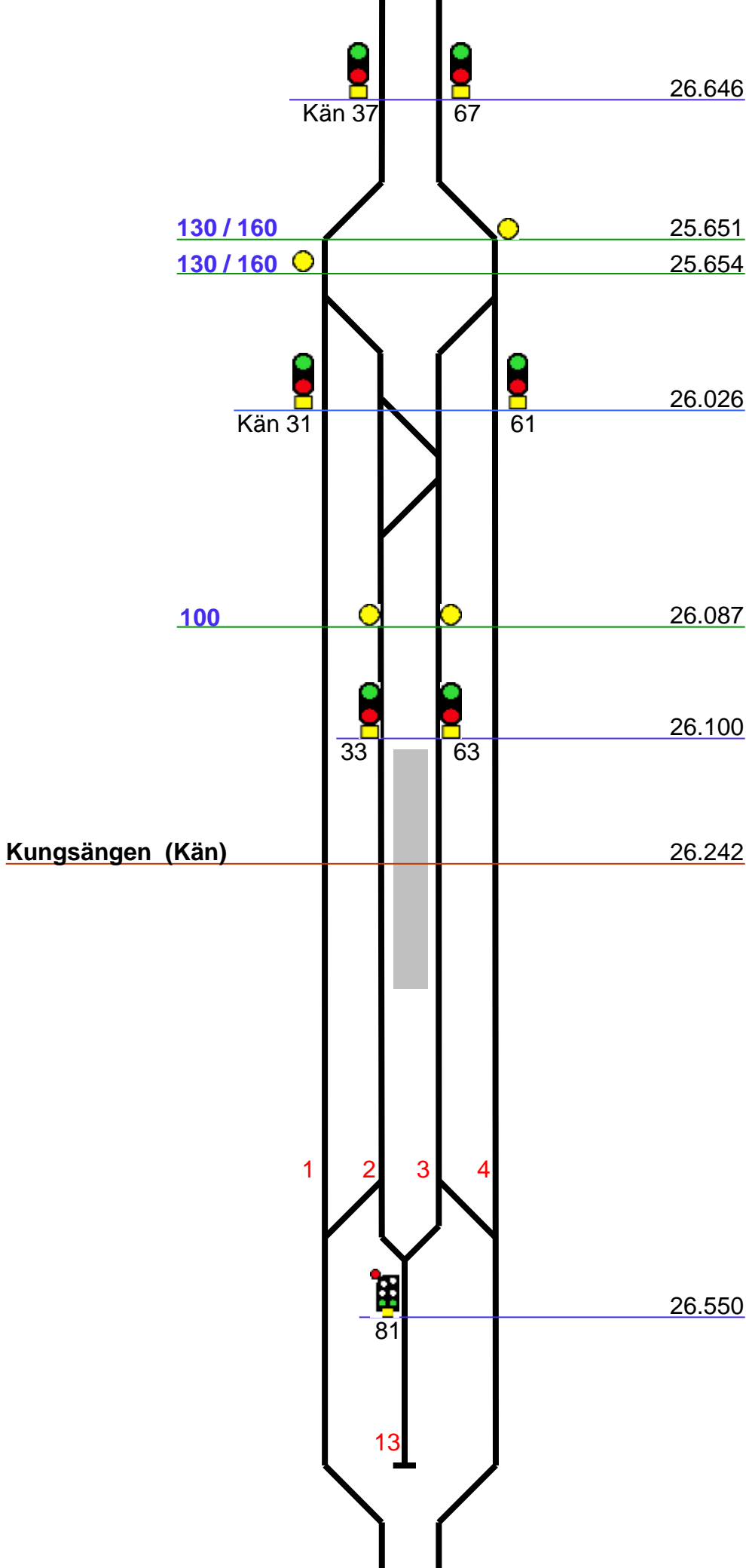


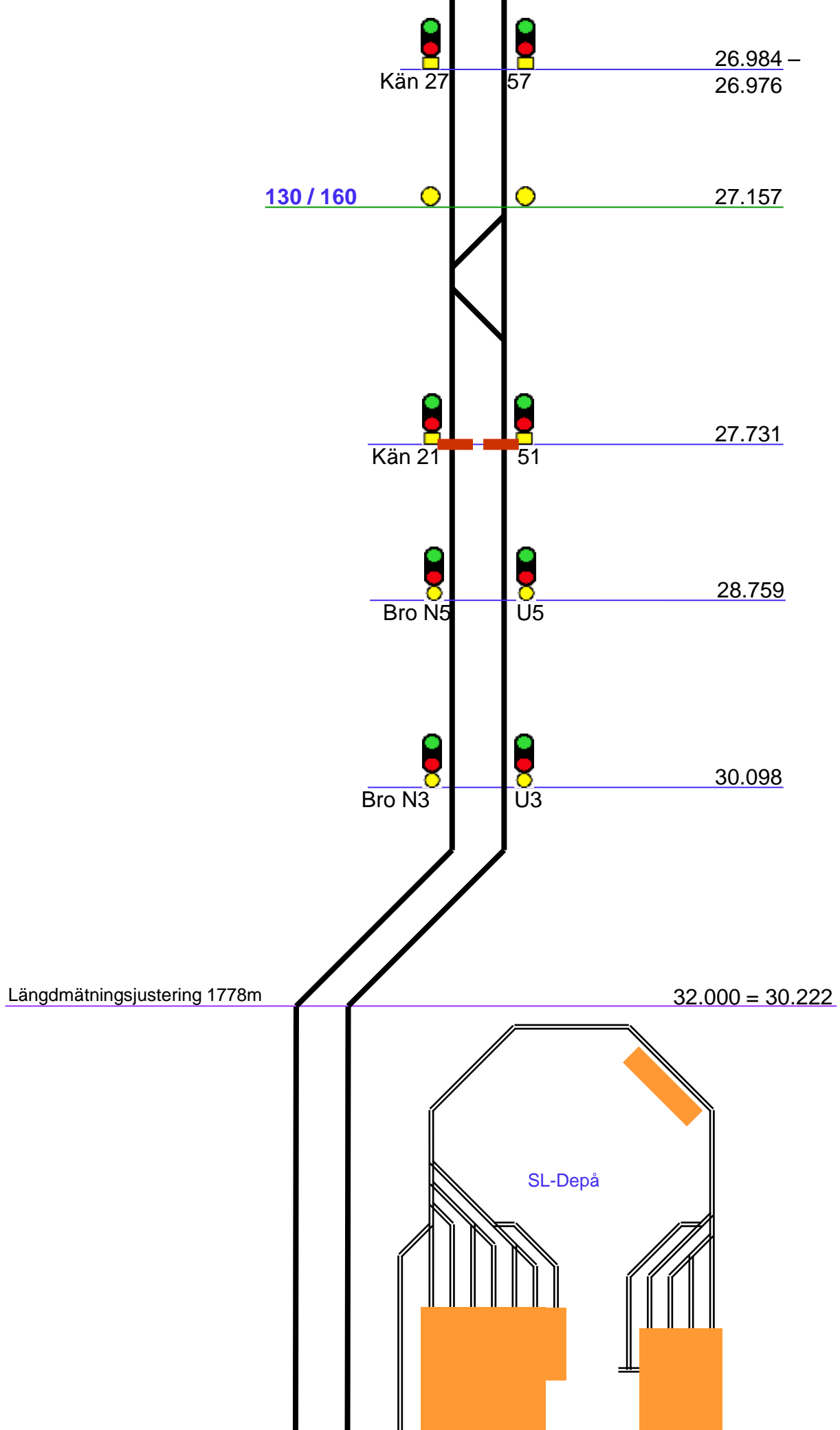


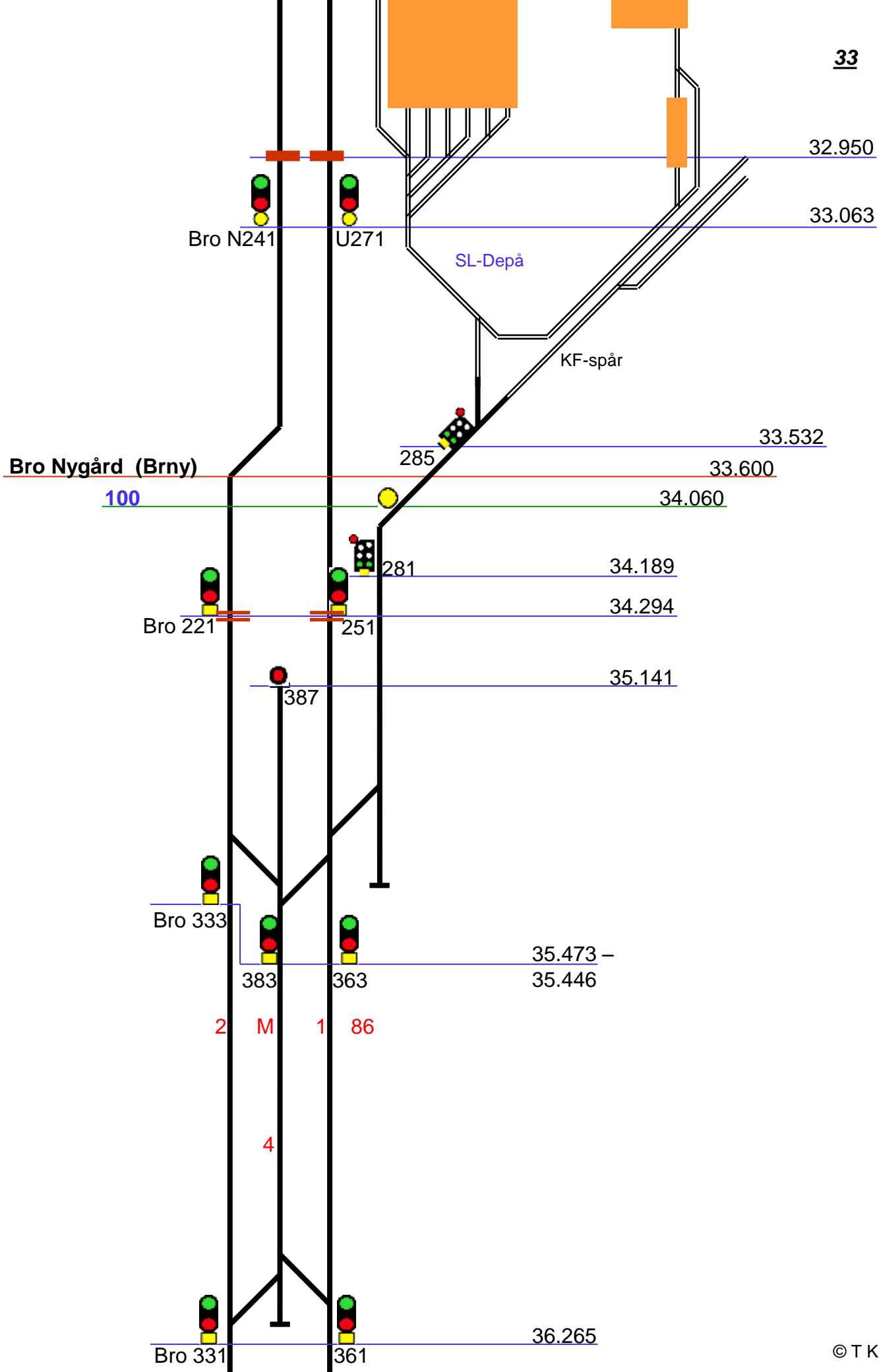












33

32.950

33.063

Bro N241

U271

SL-Depå

KF-spår

33.532

**Bro Nygård (Brny)**

285

33.600

100

34.060

281

34.189

Bro 221

251

34.294

387

35.141

Bro 333

383

363

35.473 –

35.446

2

M

1

86

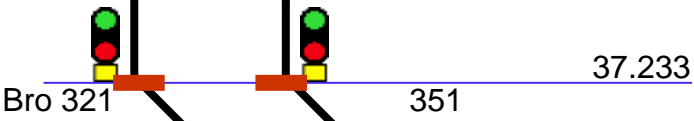
4

Bro 331

361

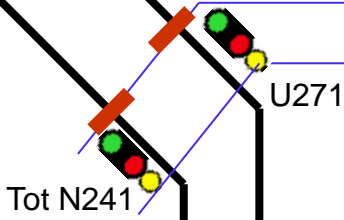
36.265





39.146

39.273


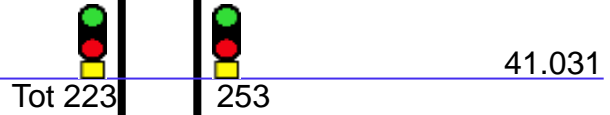


Längdmättningsjustering 154m

40.000 = 39.846

Toresta (Tot)

40.688




42.361

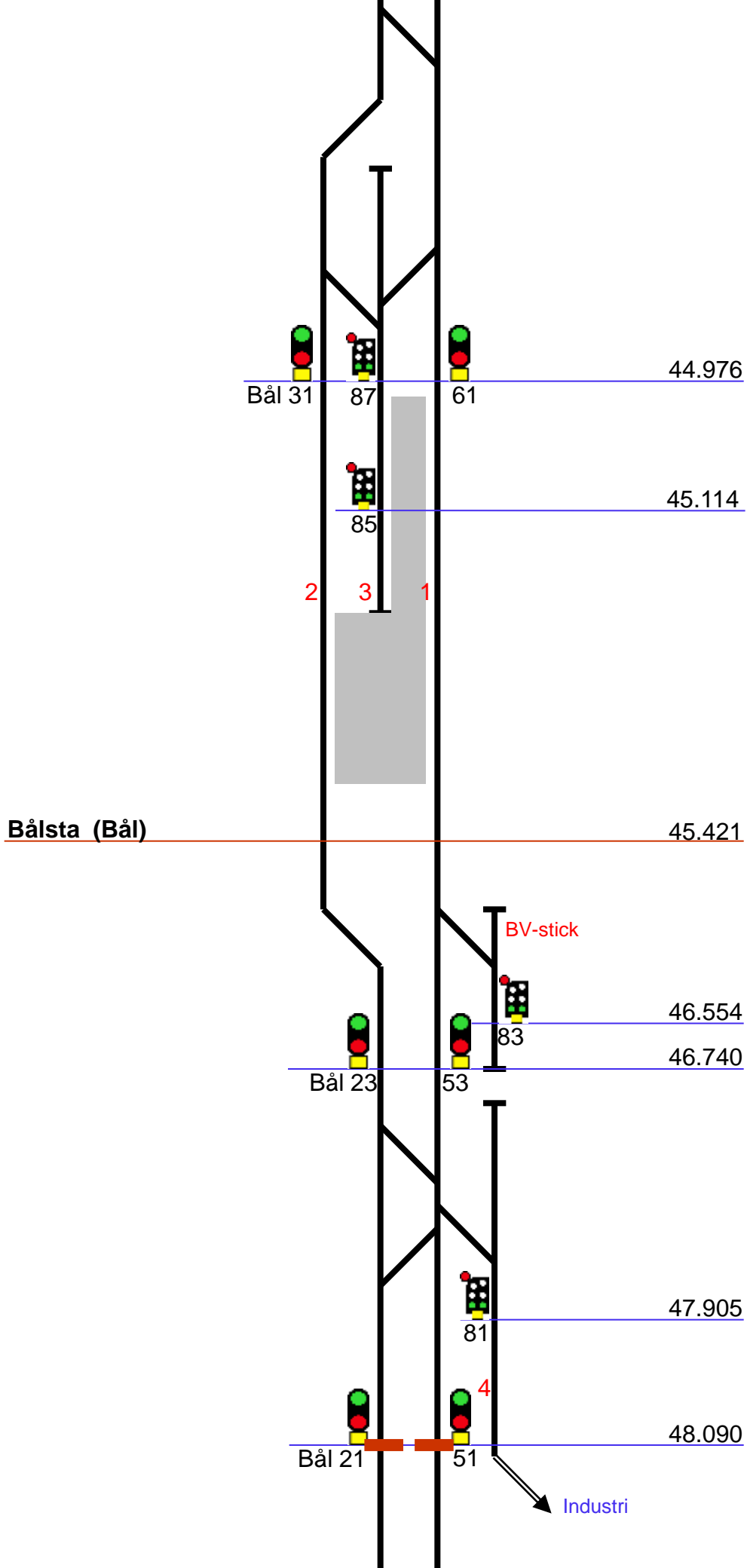
Håbo 411 m

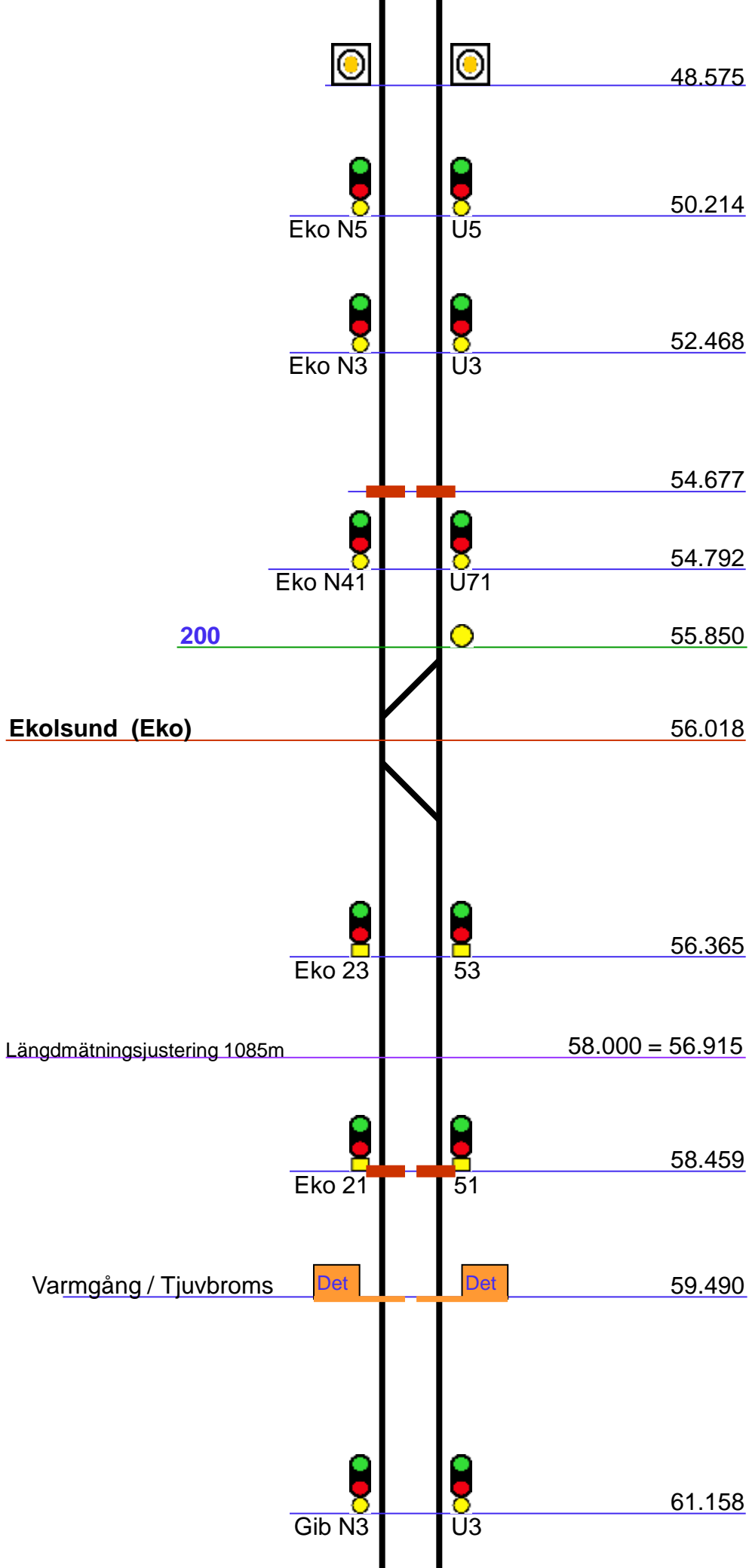
42.772



44.016







130

61.500

63.708



Gib N41



U71

63.820

Grillby (Gib)

64.999



Gib 23



53

65.291



Gib 21



51

66.315



Ep N5



U5

68.193



Ep N3



U3

70.052



71.766



Ep N41



U71

71.945



Ep 35



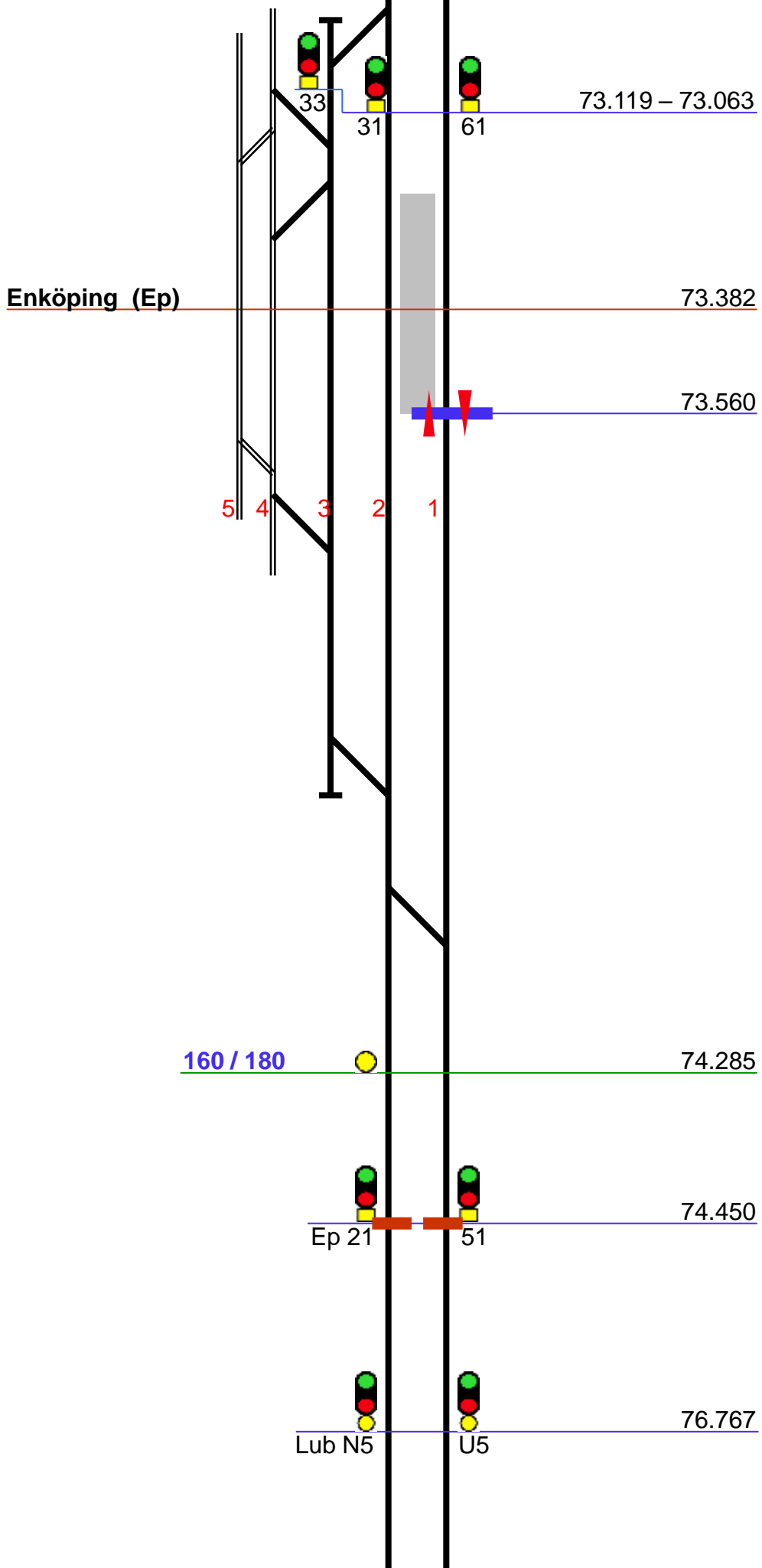
65

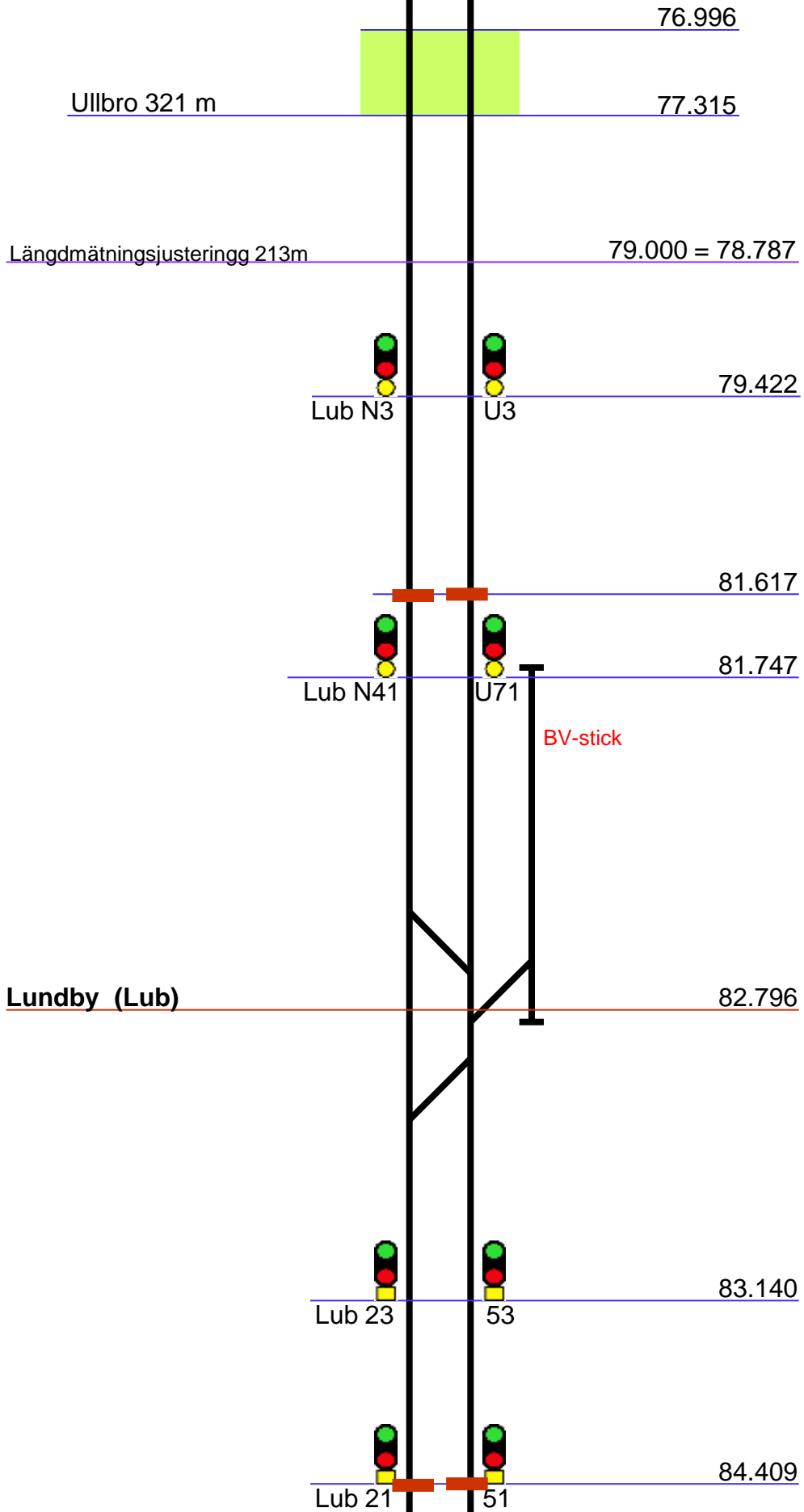
72.376

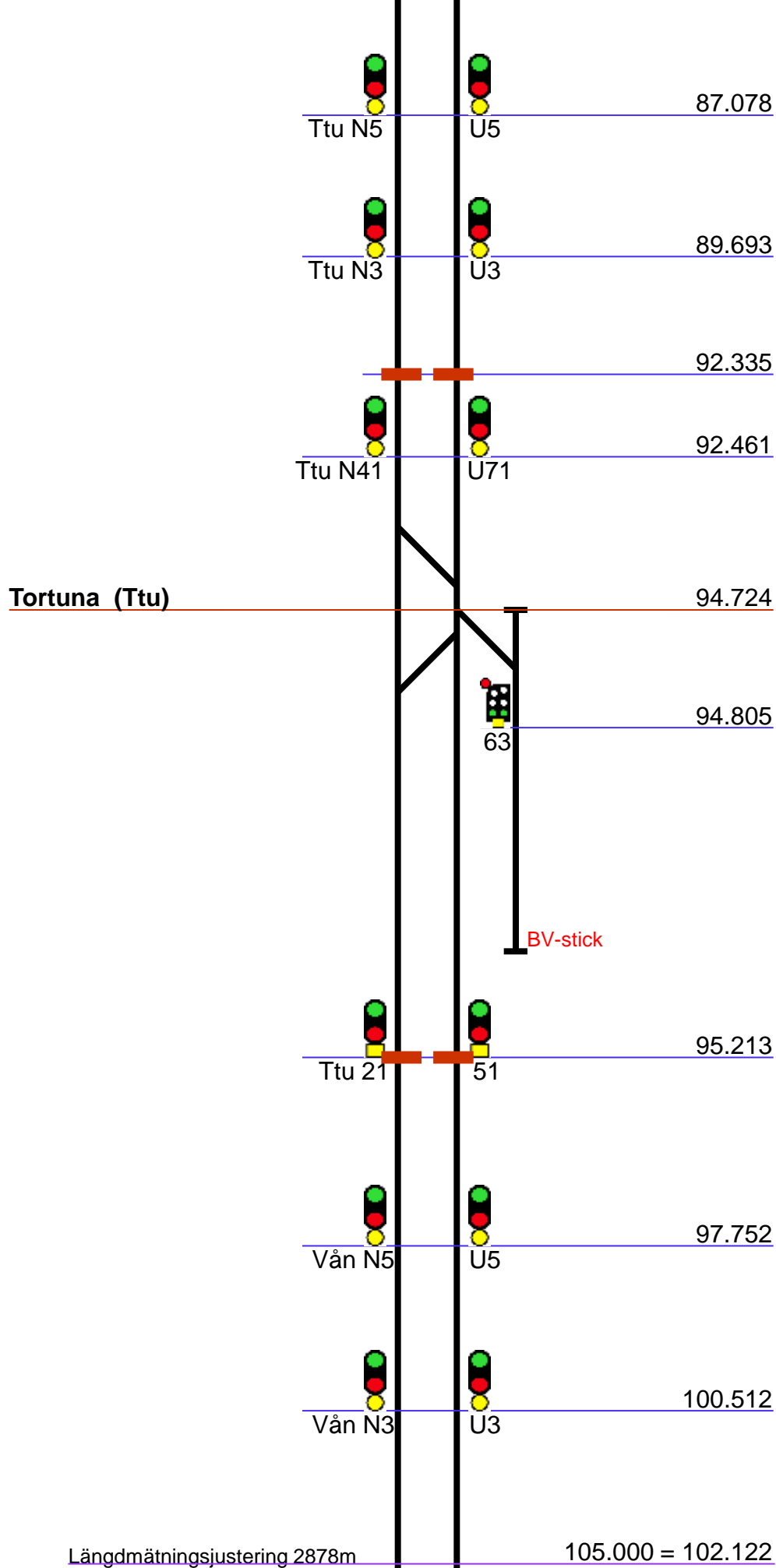
200

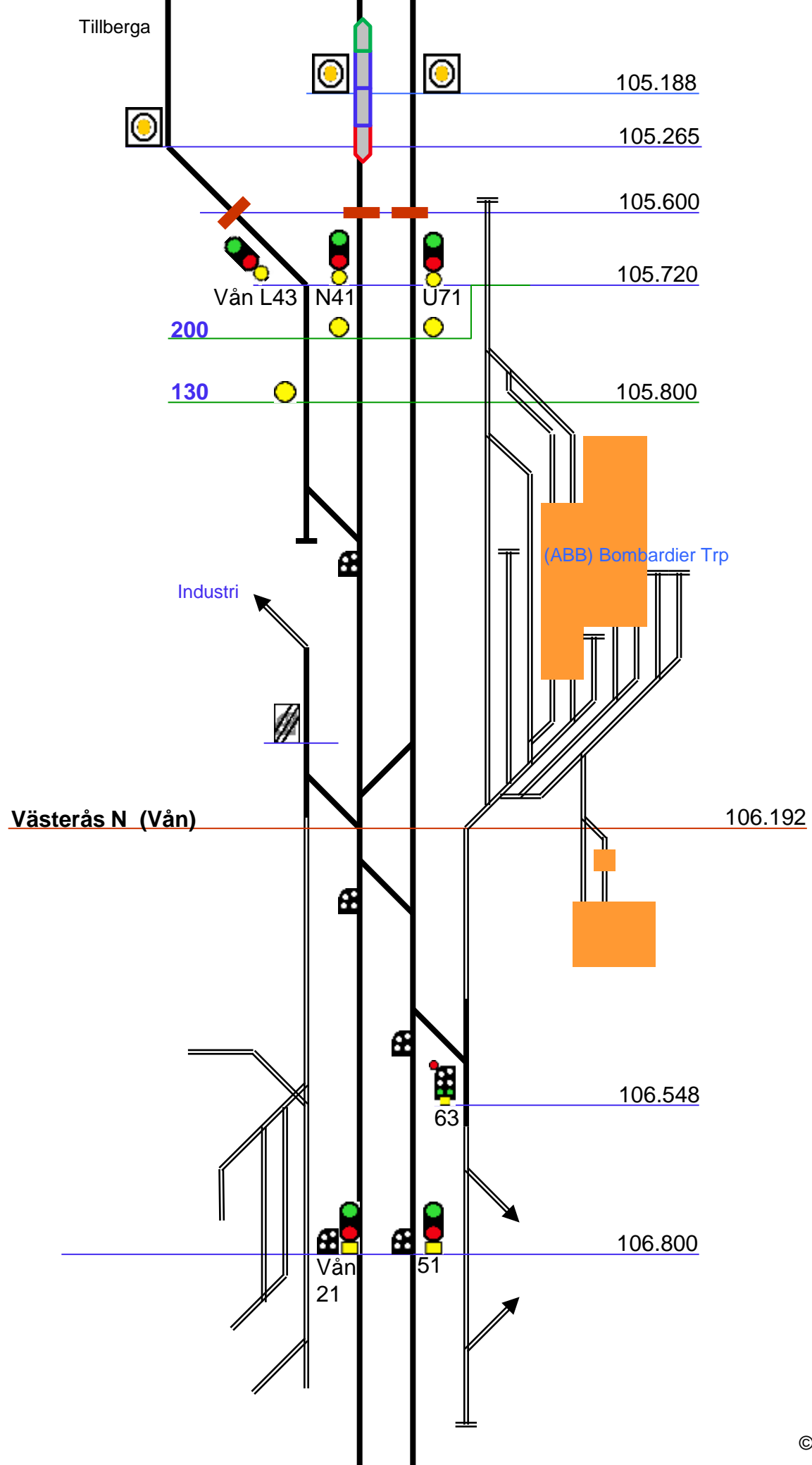


72.555

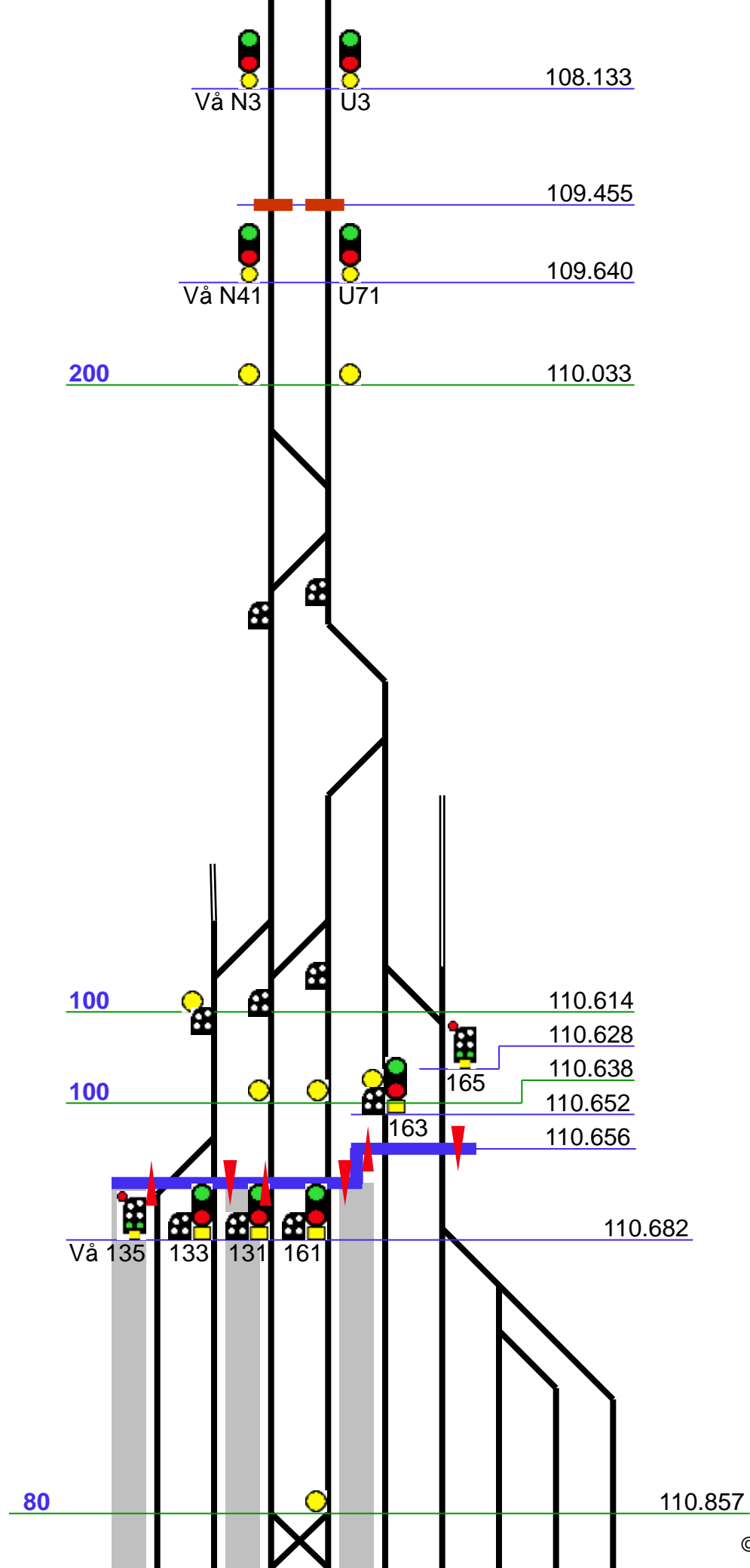












Västerås C (Vå)

50 110.888 110.902 110.957

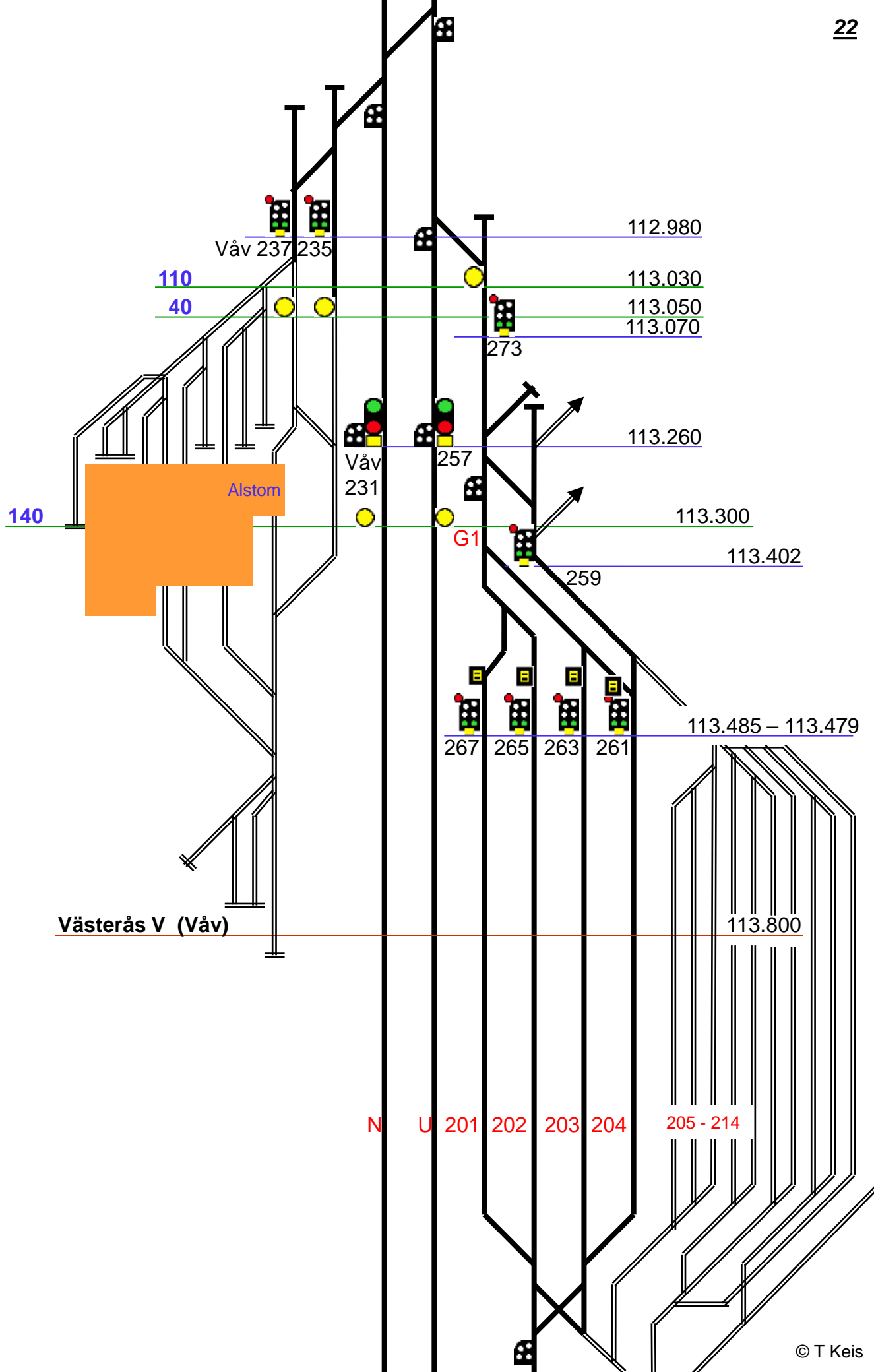
1 2 3 4 5 6 7 8 9  
Vå 189 111.039

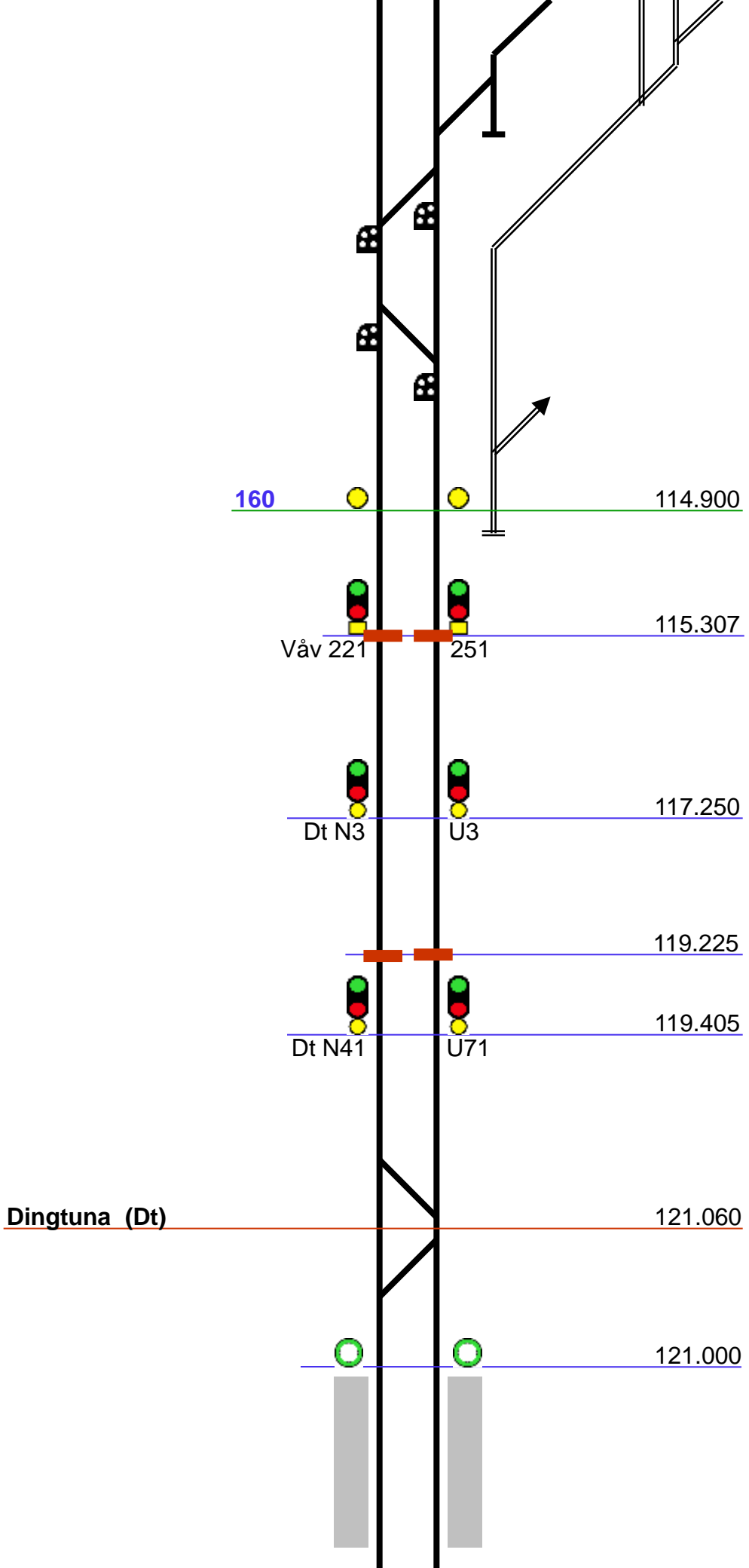
80 Kurva 111.275

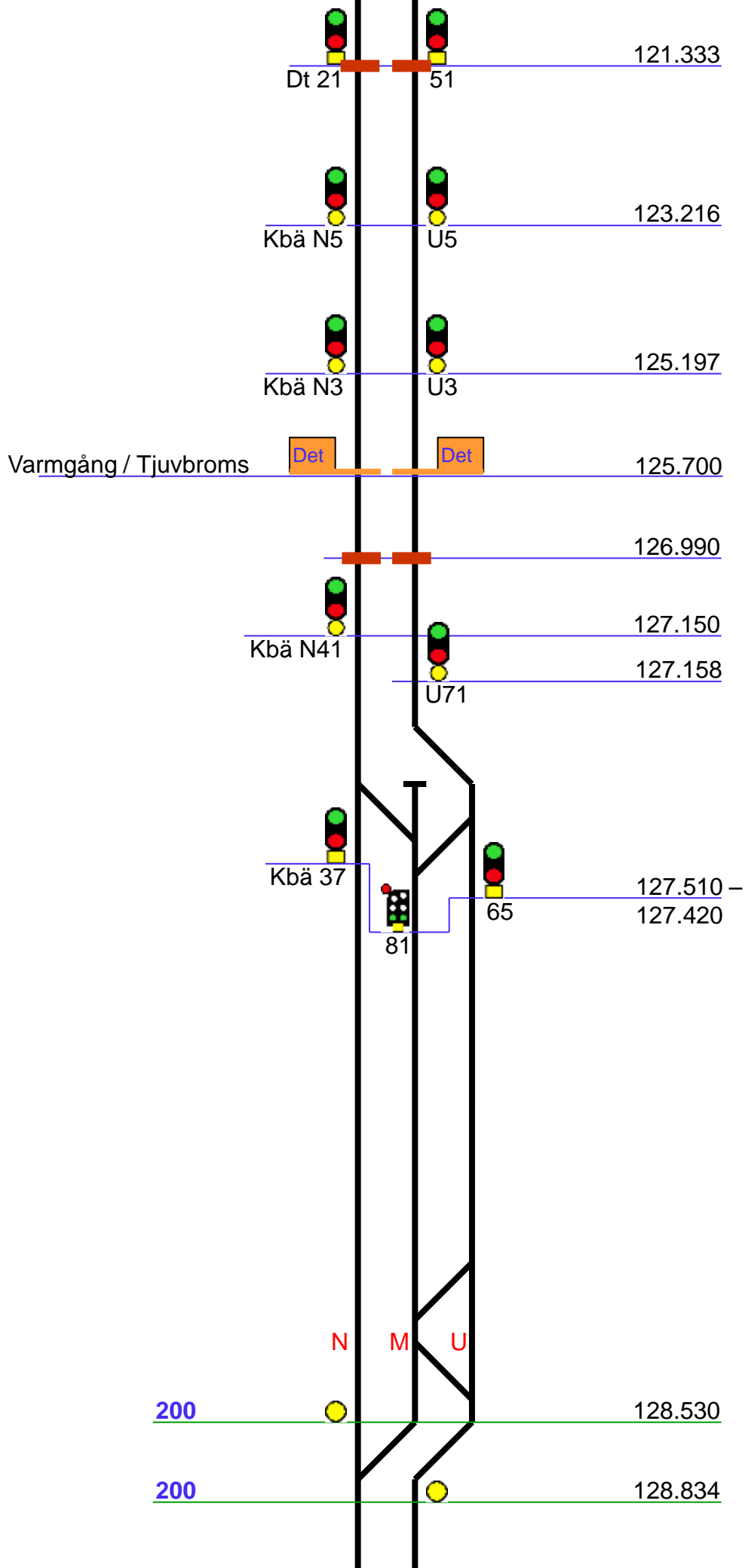
Vå 123 155 111.668

110 112.198

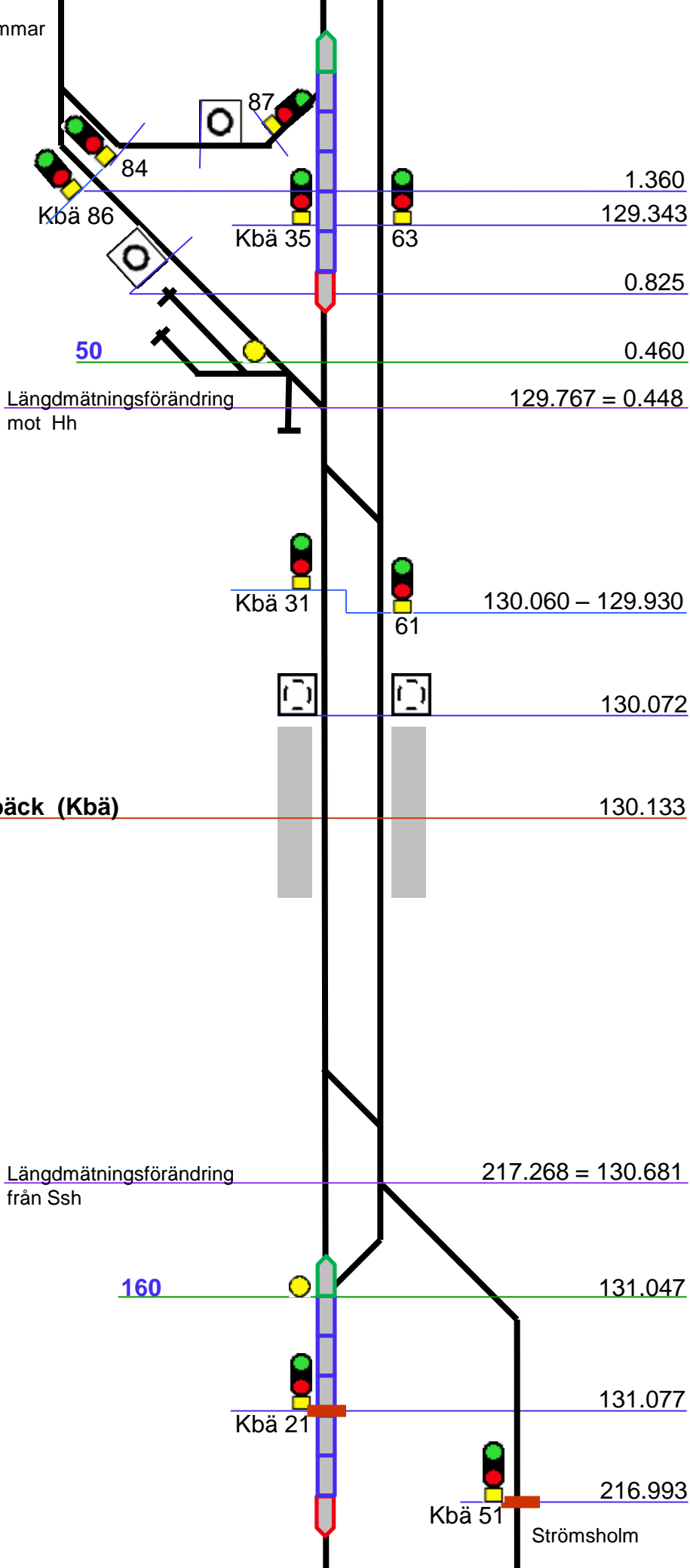
Vå 121 151 112.550



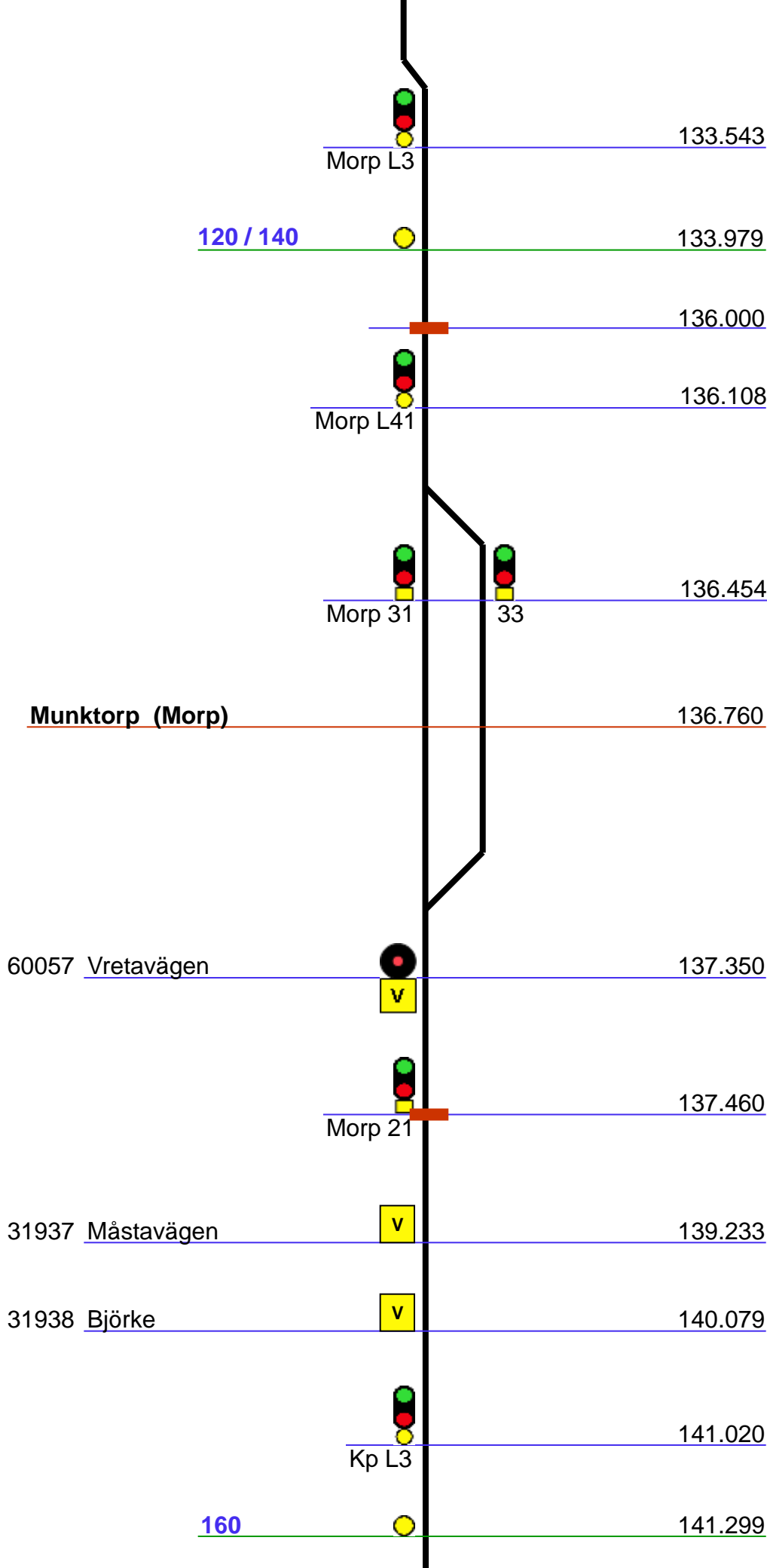




Hallstahammar



Strömsholm



31941 Sjöhagsvägen

143.636



143.908



Kp L41

Norsa

144.010

BV-stick

Kp 31

33

35

145.039

Köping (Kp)

145.566

1

2

3

4

5

6

7

8

9

10

145.737

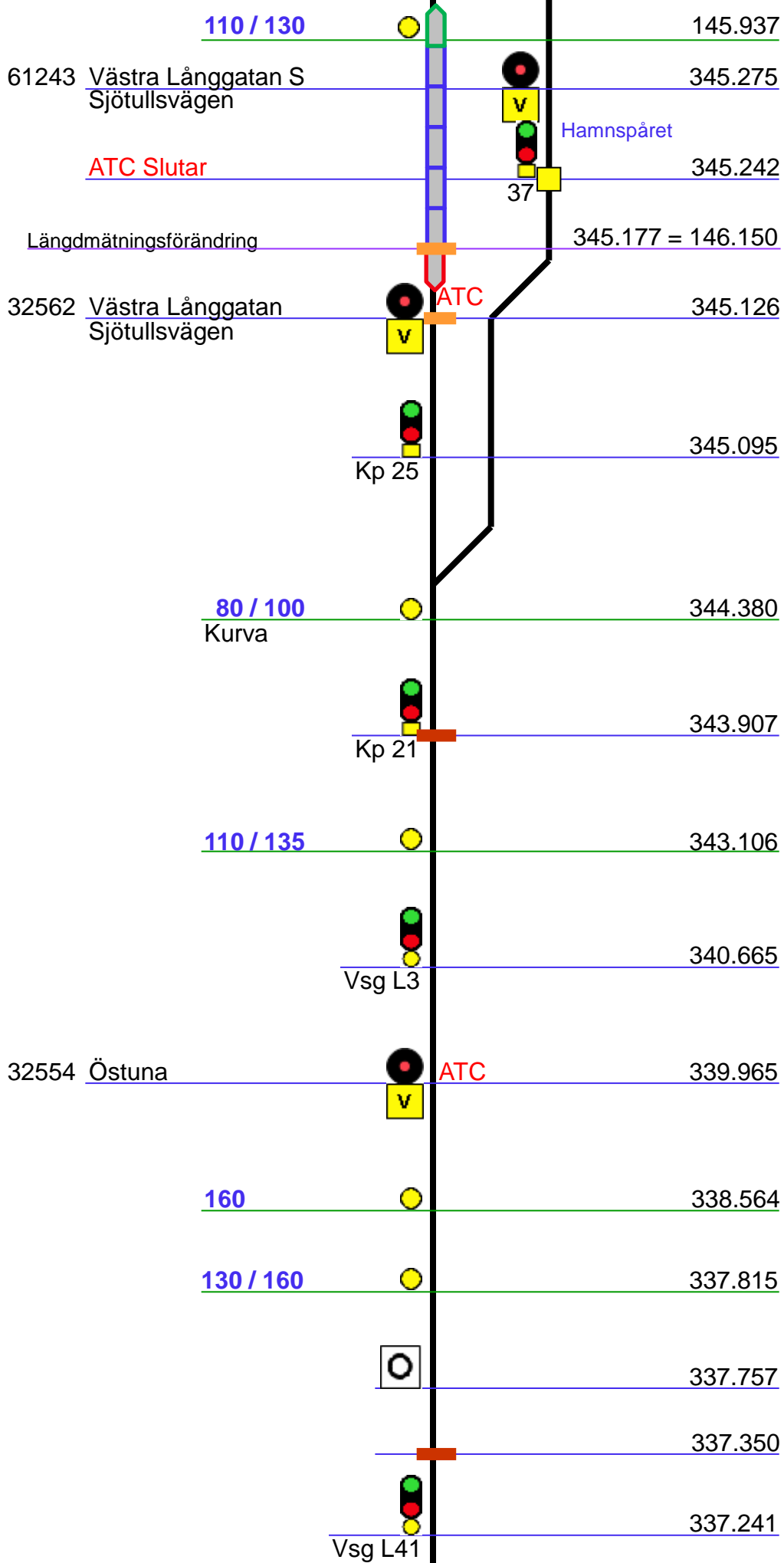
31942 Mariavägen

ATC

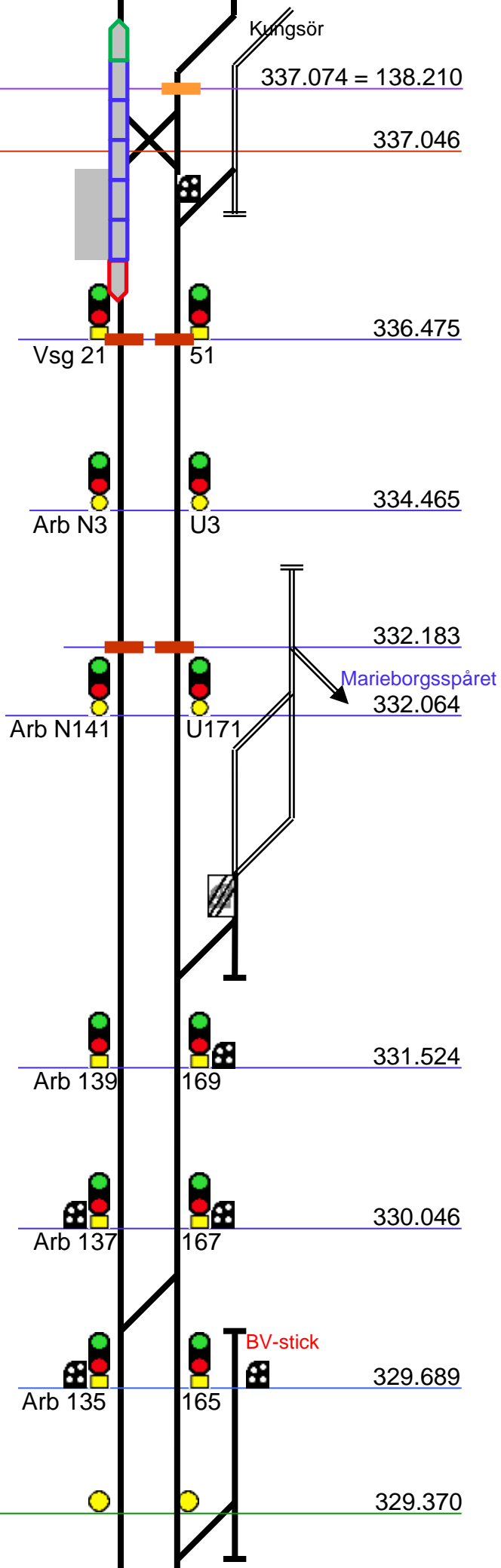
145.858

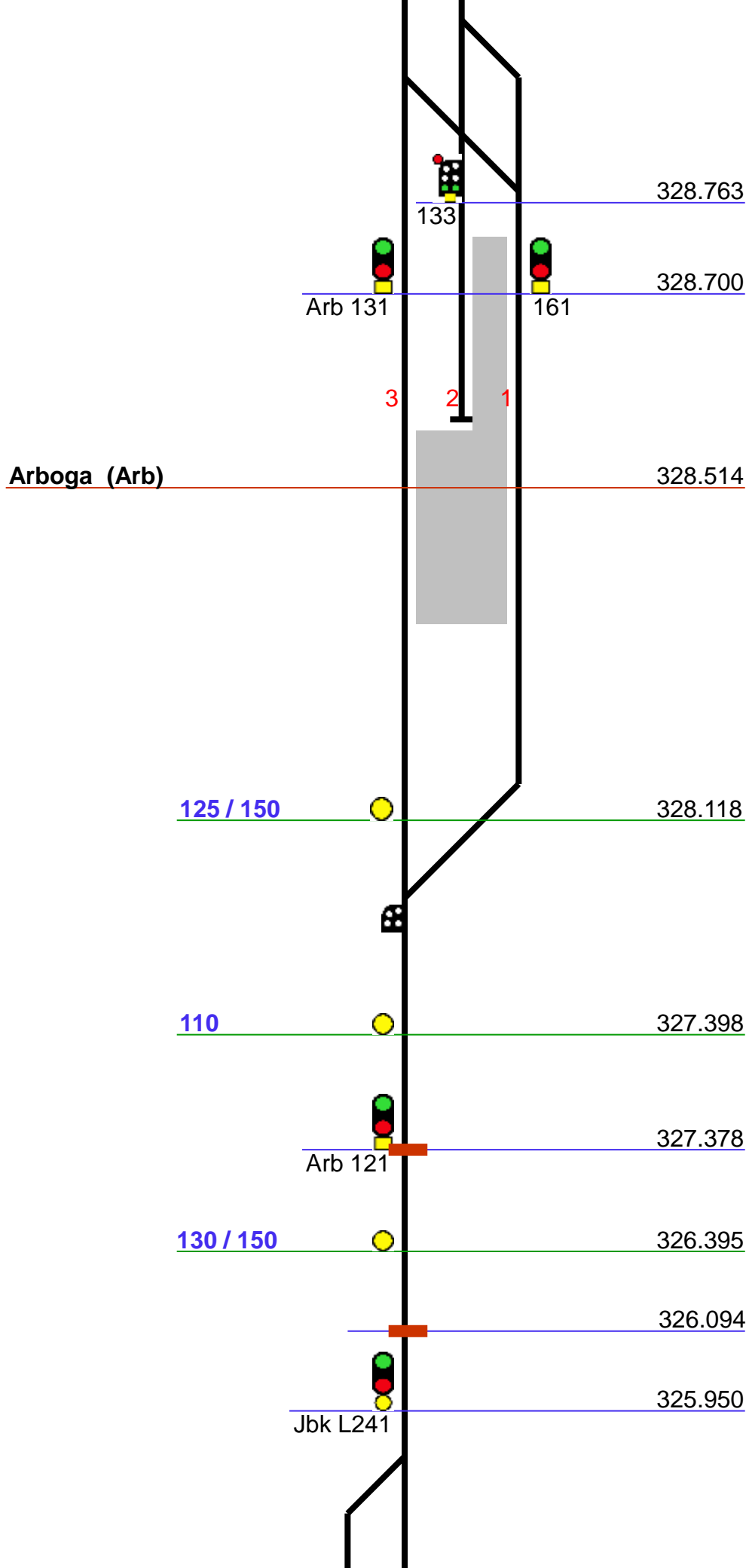


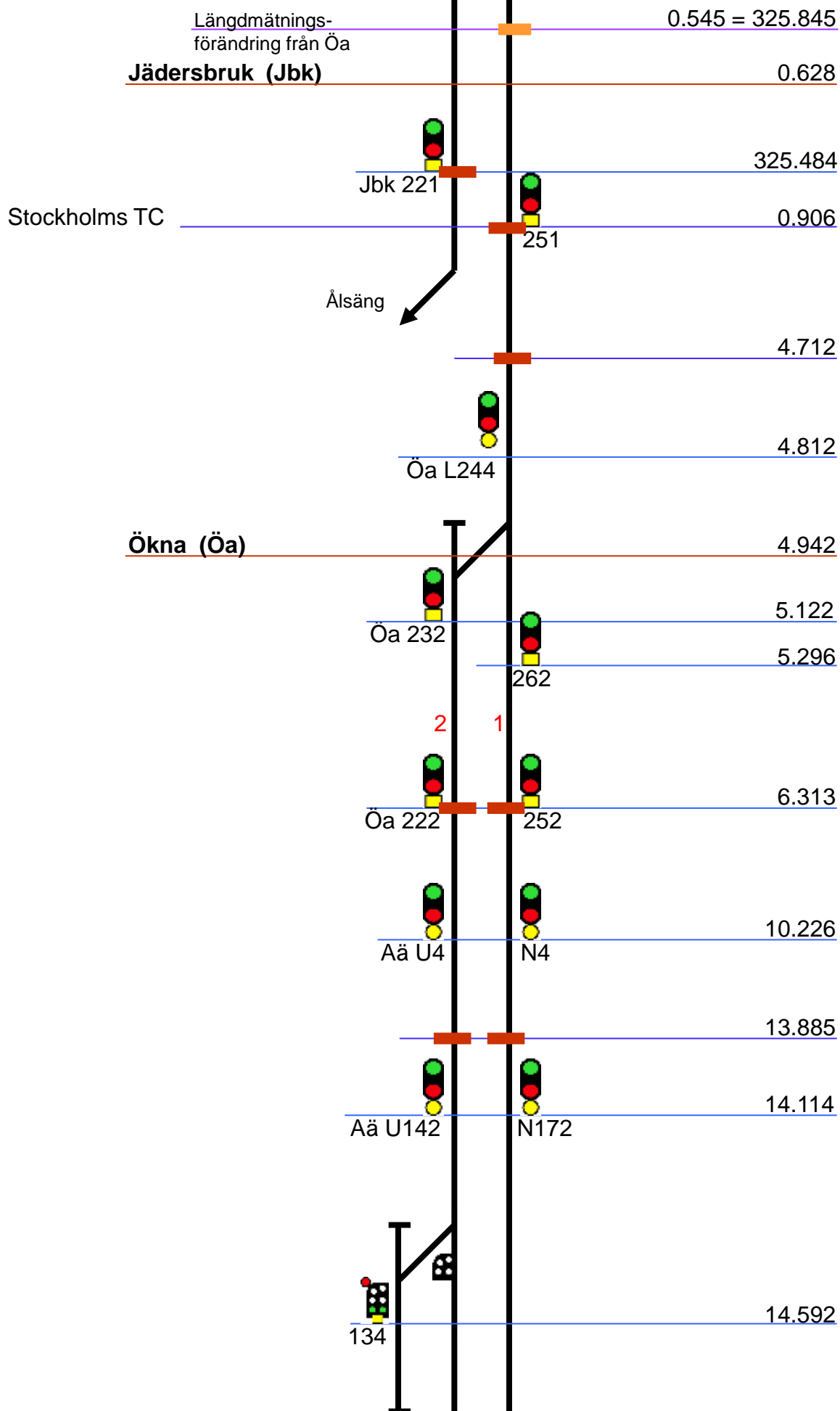





Längdmätning-  
förändring mot Kör  
**Valskog (Vsg)**









24643 Kårstavägen

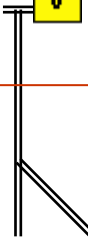
232.086

ATC



Hovsta (Hsa)

231.912



231.383

Hsa 22

52

24642 Yxstaby

230.386



229.766

Ör U6

N6



228.206

Ör U4

N4

226.677



226.587

Ör U2

N2

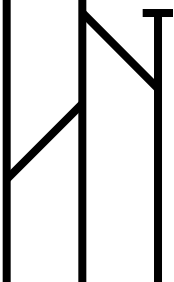
130 / 140

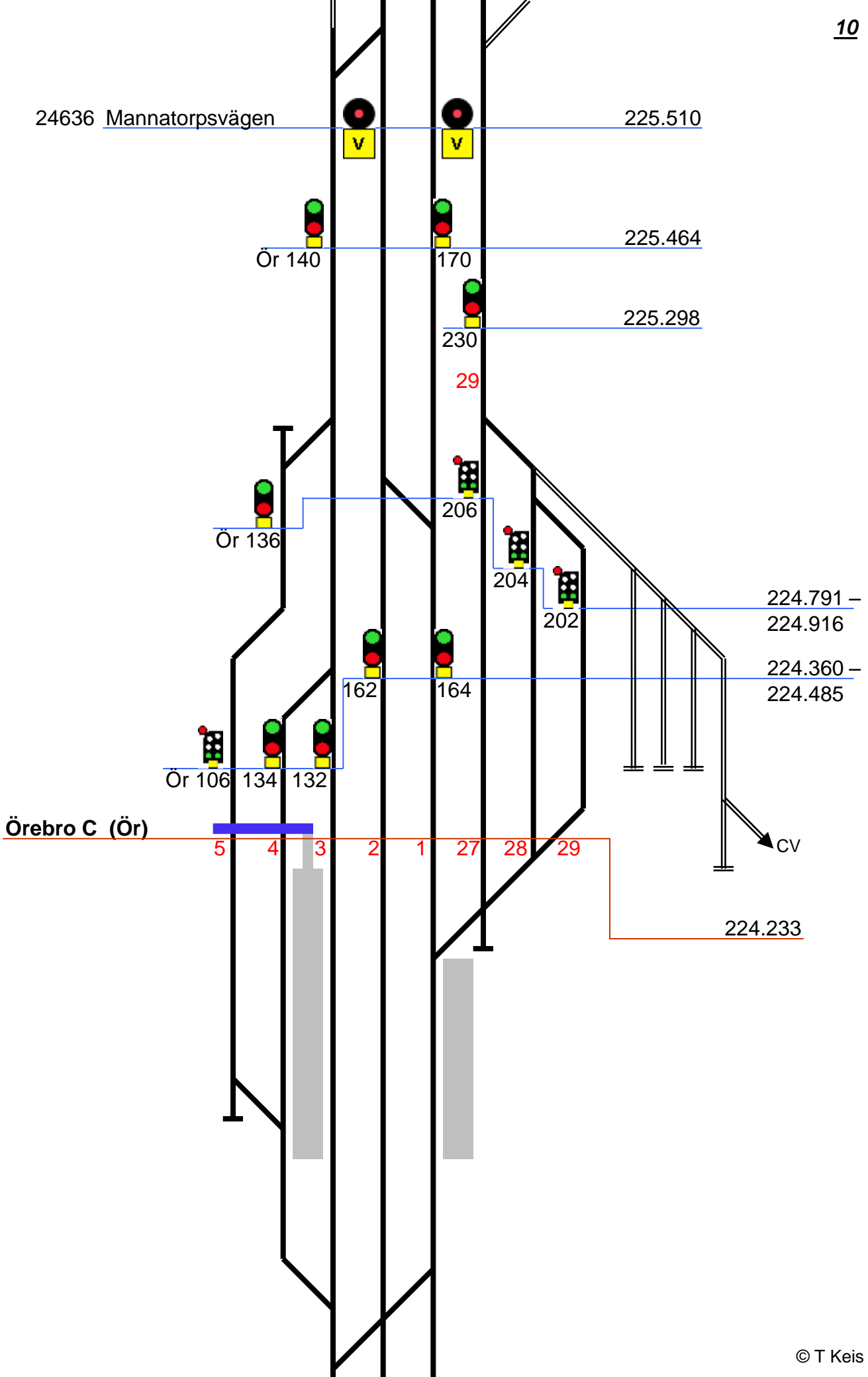


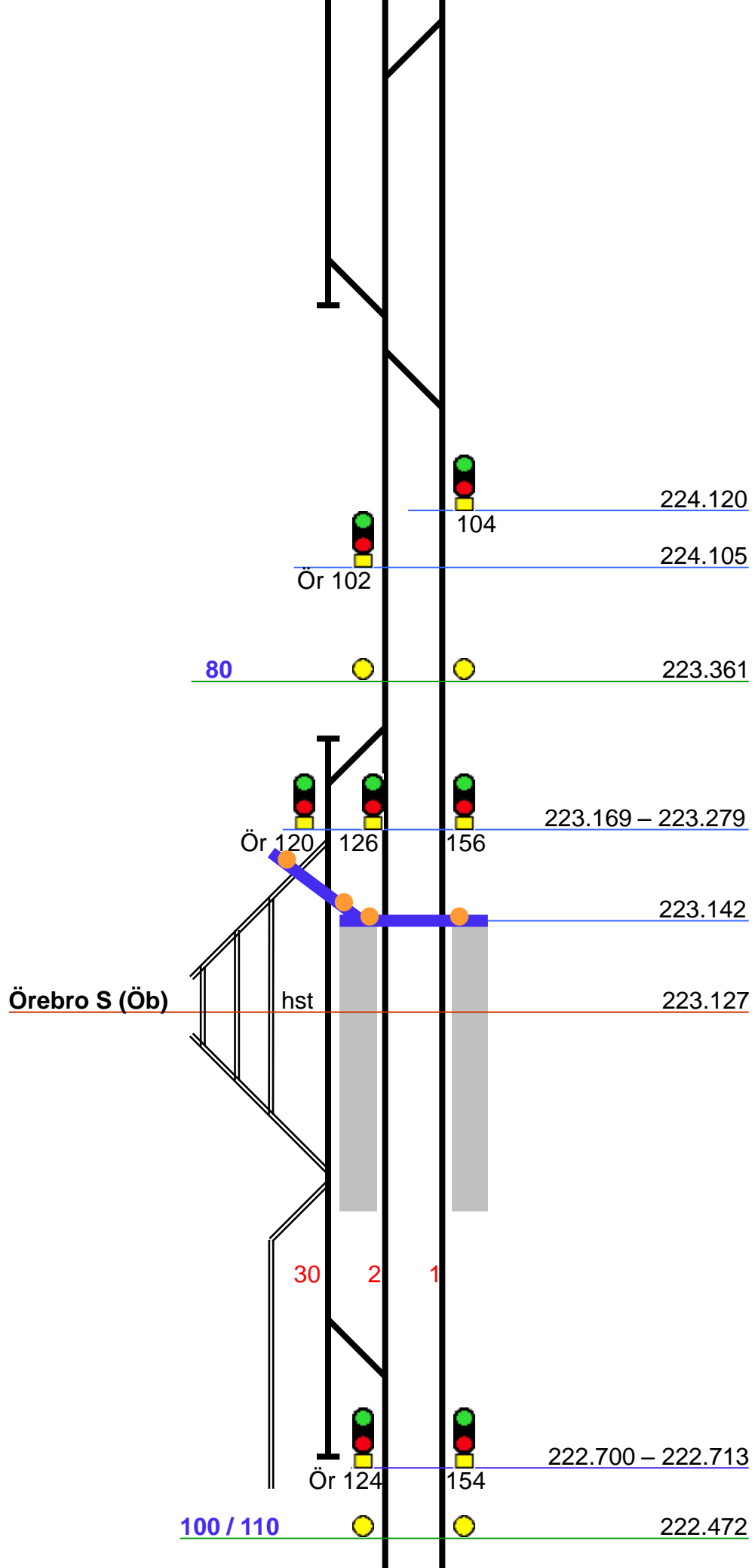
226.184

24638 Hagabyvägen

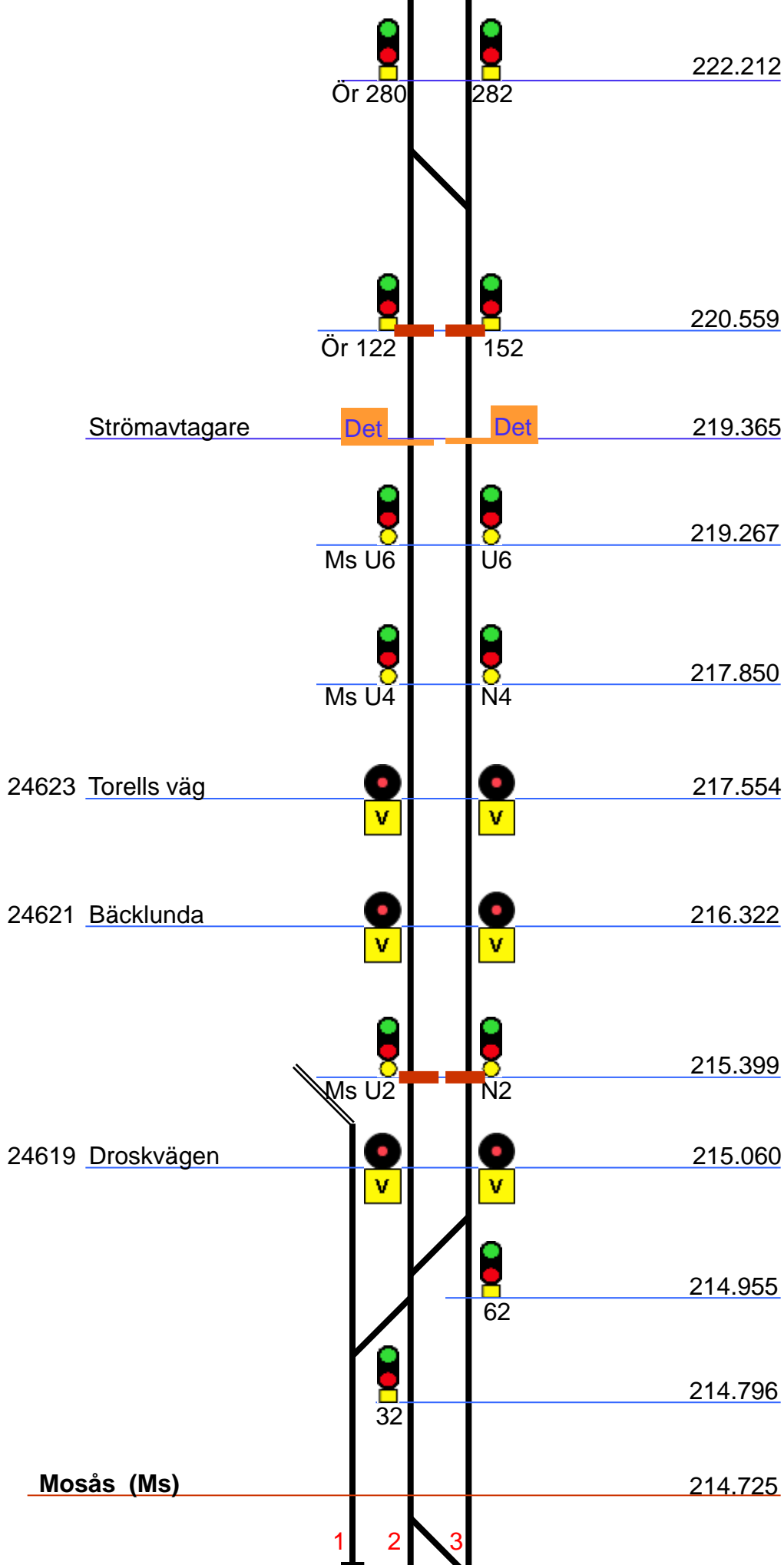
225.988

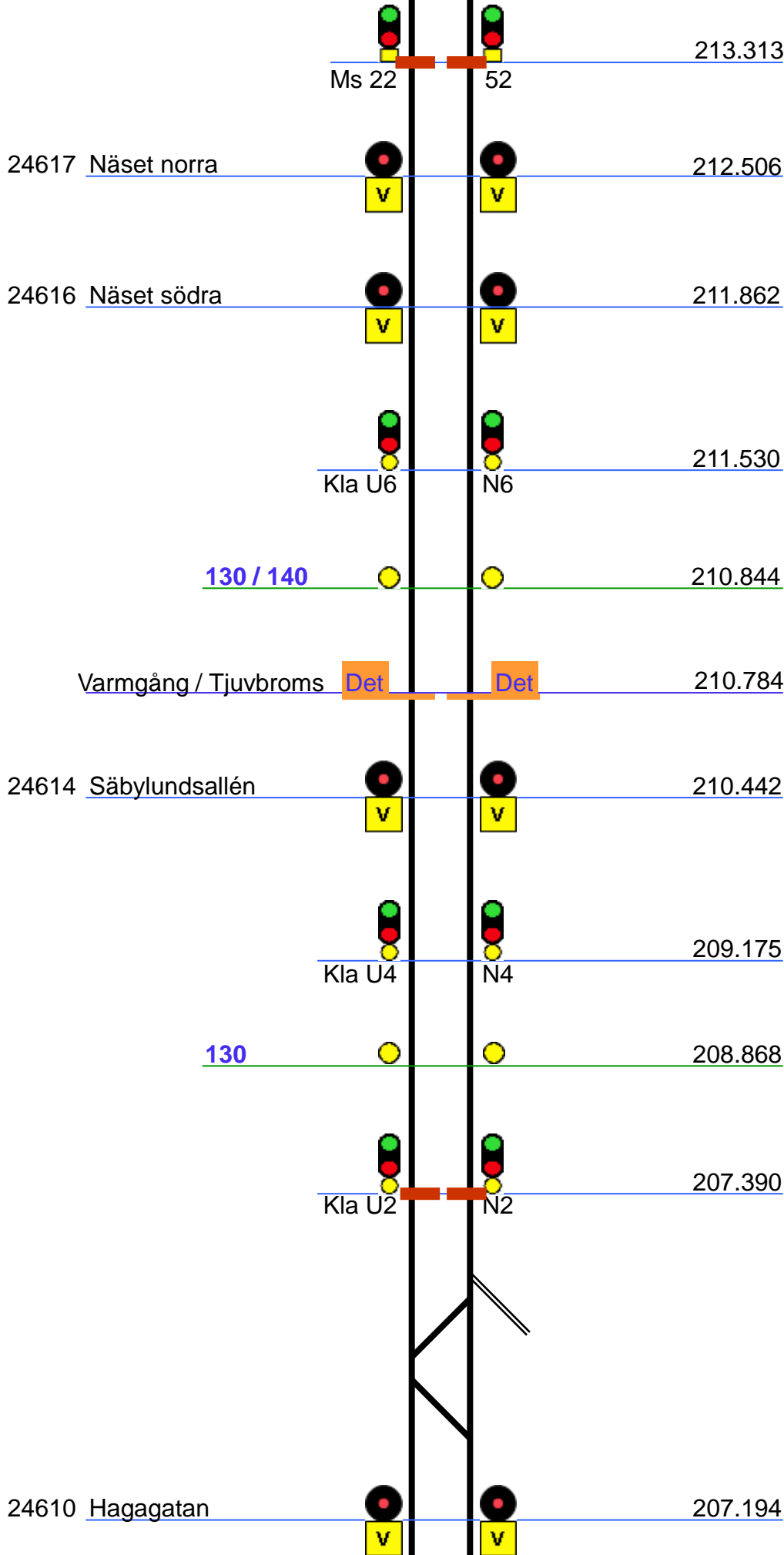


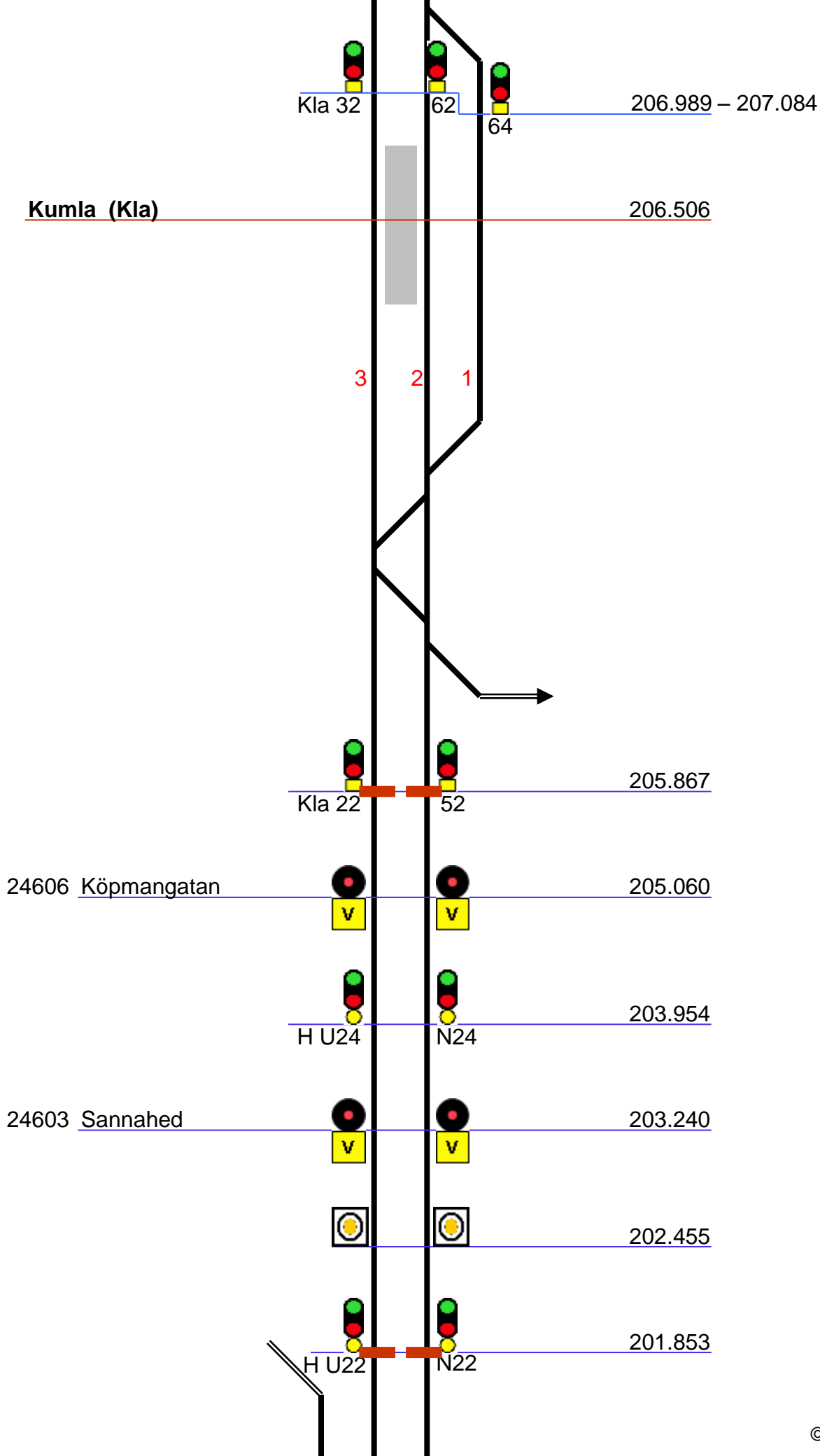


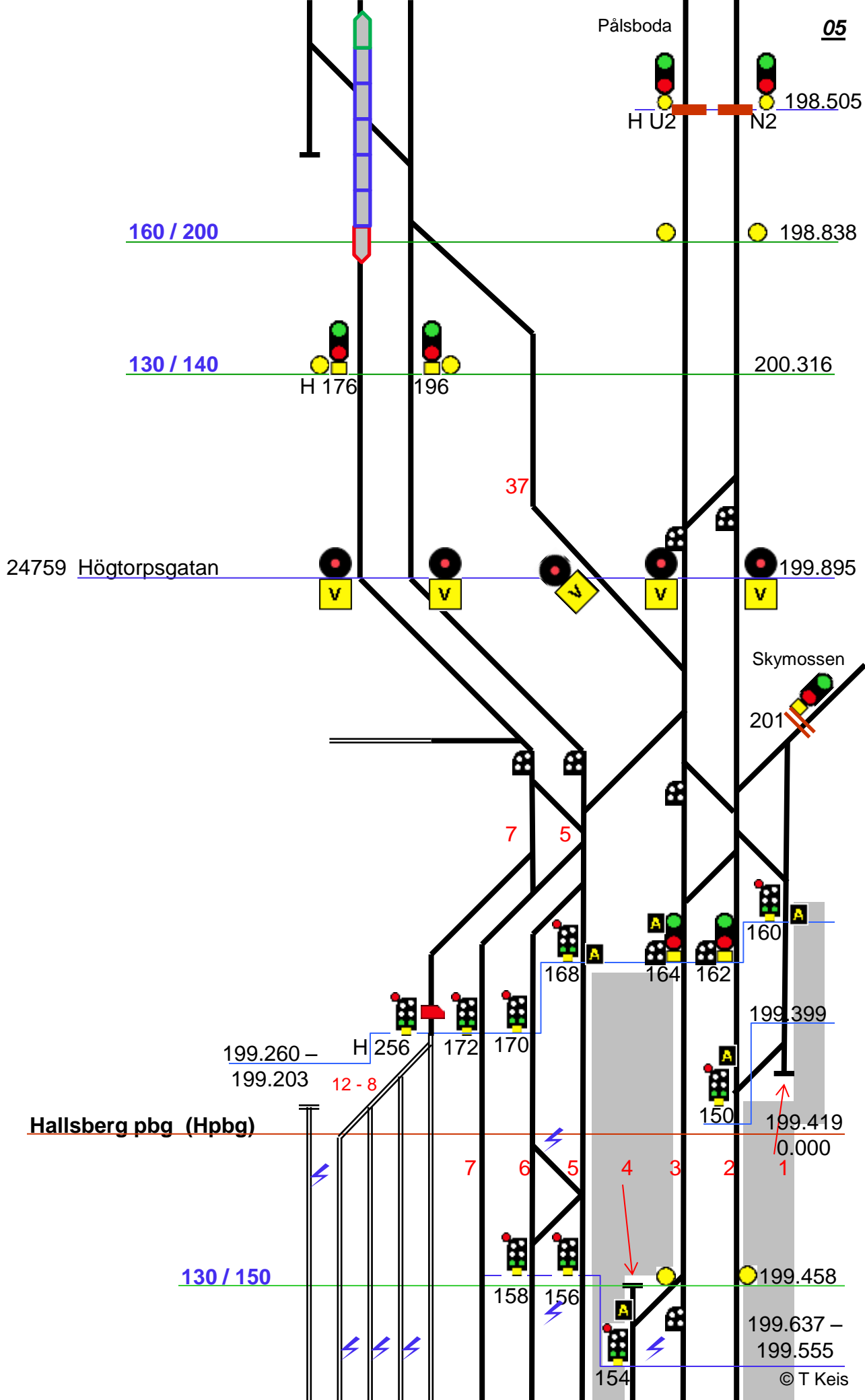


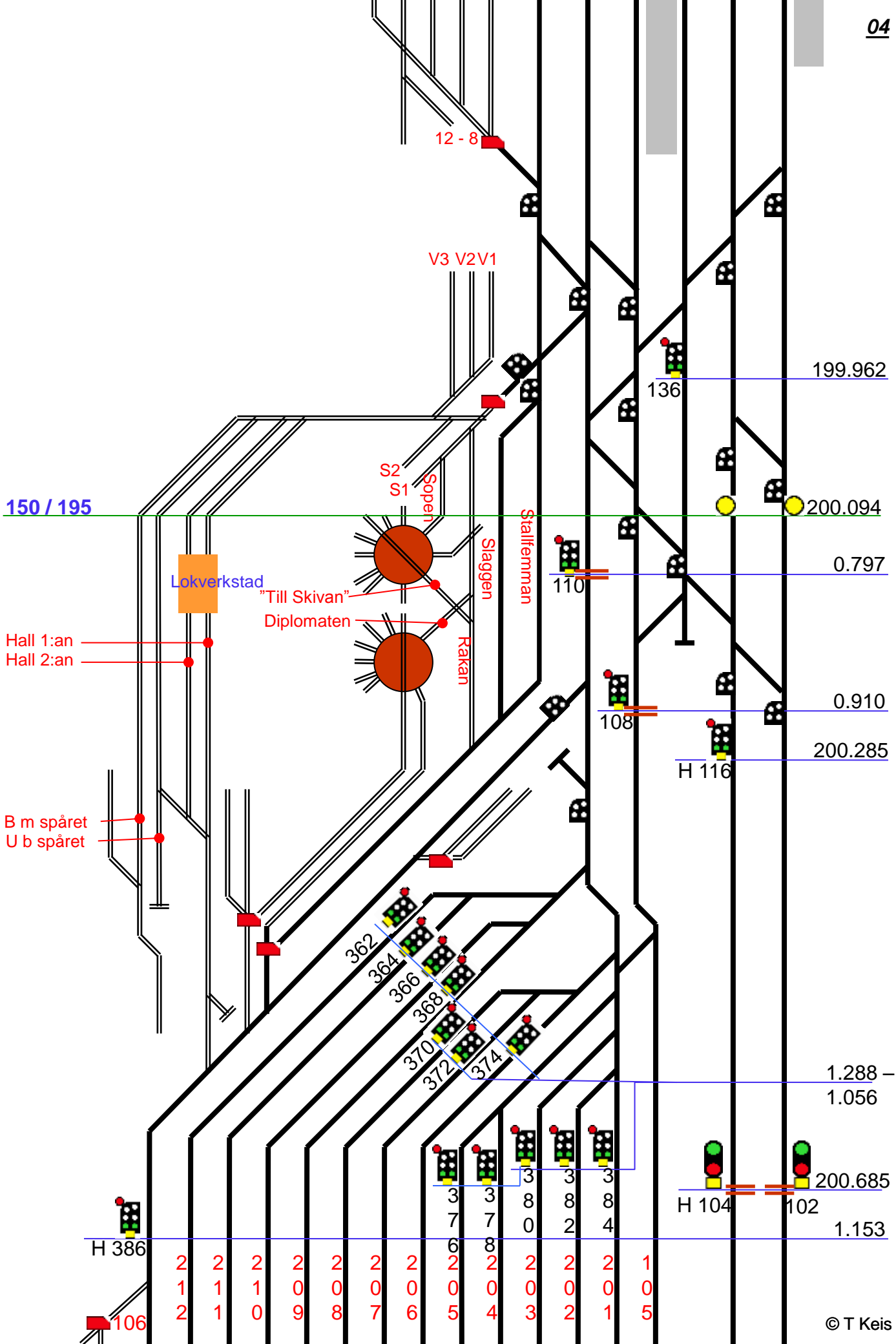












Hall 1:an  
Hall 2:an  
B m spåret  
U b spåret

H 386	2	2	2	2	2	2	2	2	2	2	2	1	
	1	1	1	0	0	0	0	0	0	0	0	0	
106	2	1	0	9	8	7	6	5	4	3	2	1	5

U - Gruppen

2	2	2	2	2	2	2	2	2	2	2	2
1	1	1	0	0	0	0	0	0	0	0	0
2	1	0	9	8	7	6	5	4	3	2	1

150 / 195

1.668

201.000

1  
0  
6

1  
0  
5

3  
5  
6



201.520

35-21

18-11

48-36

59-56



604



602

202.242

346

60

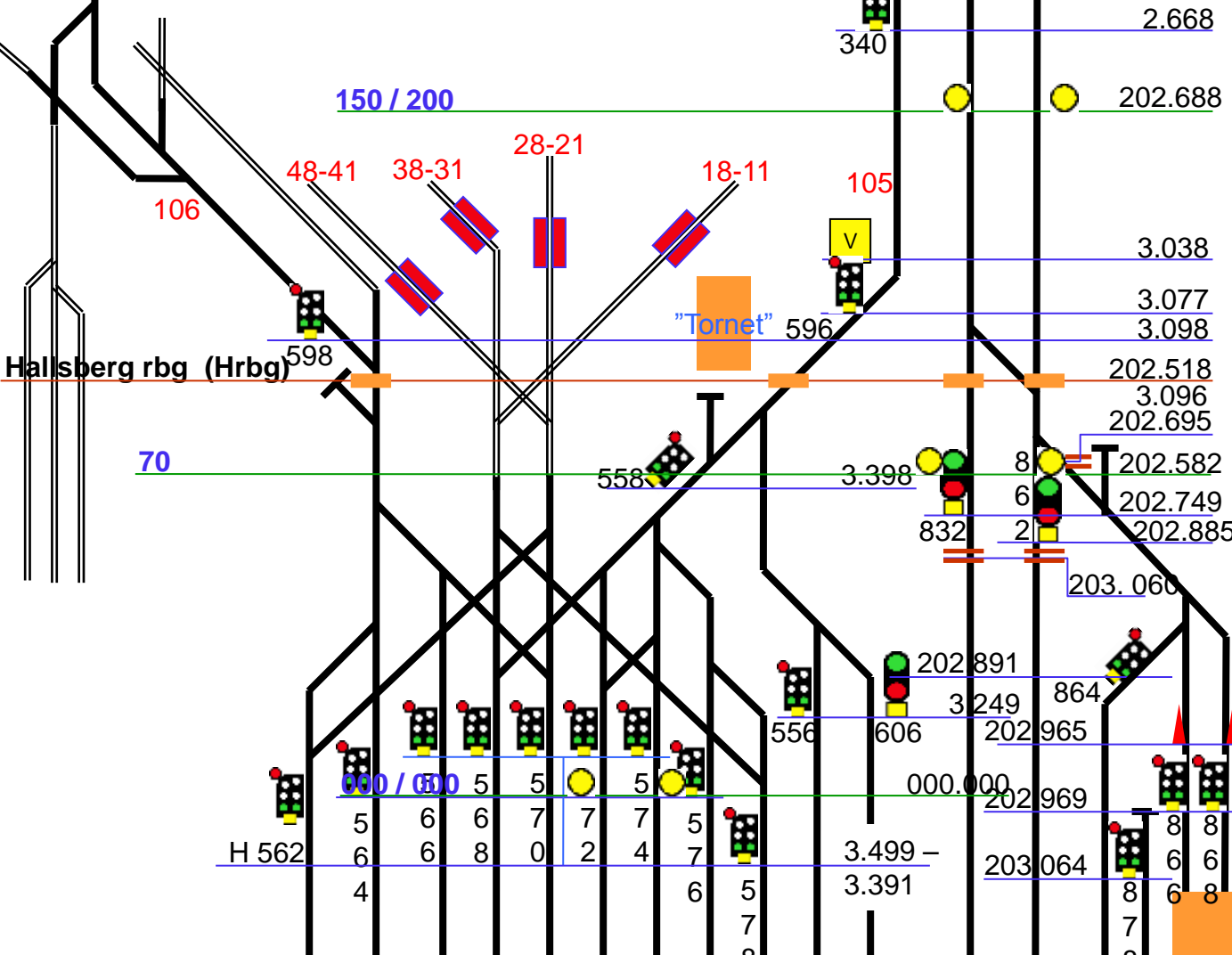
2.282

2.316

308



### R-Gruppen



### I-Gruppen

