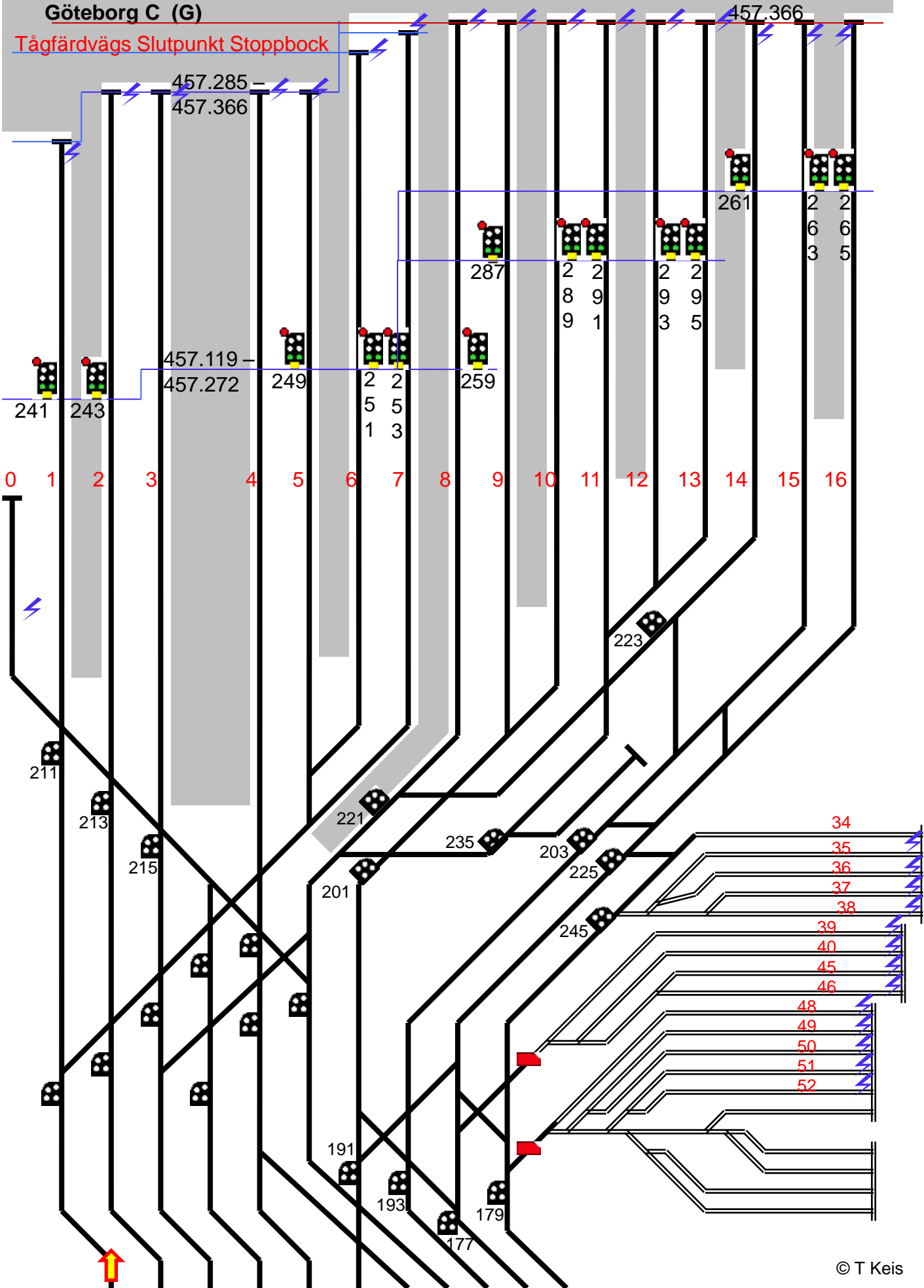
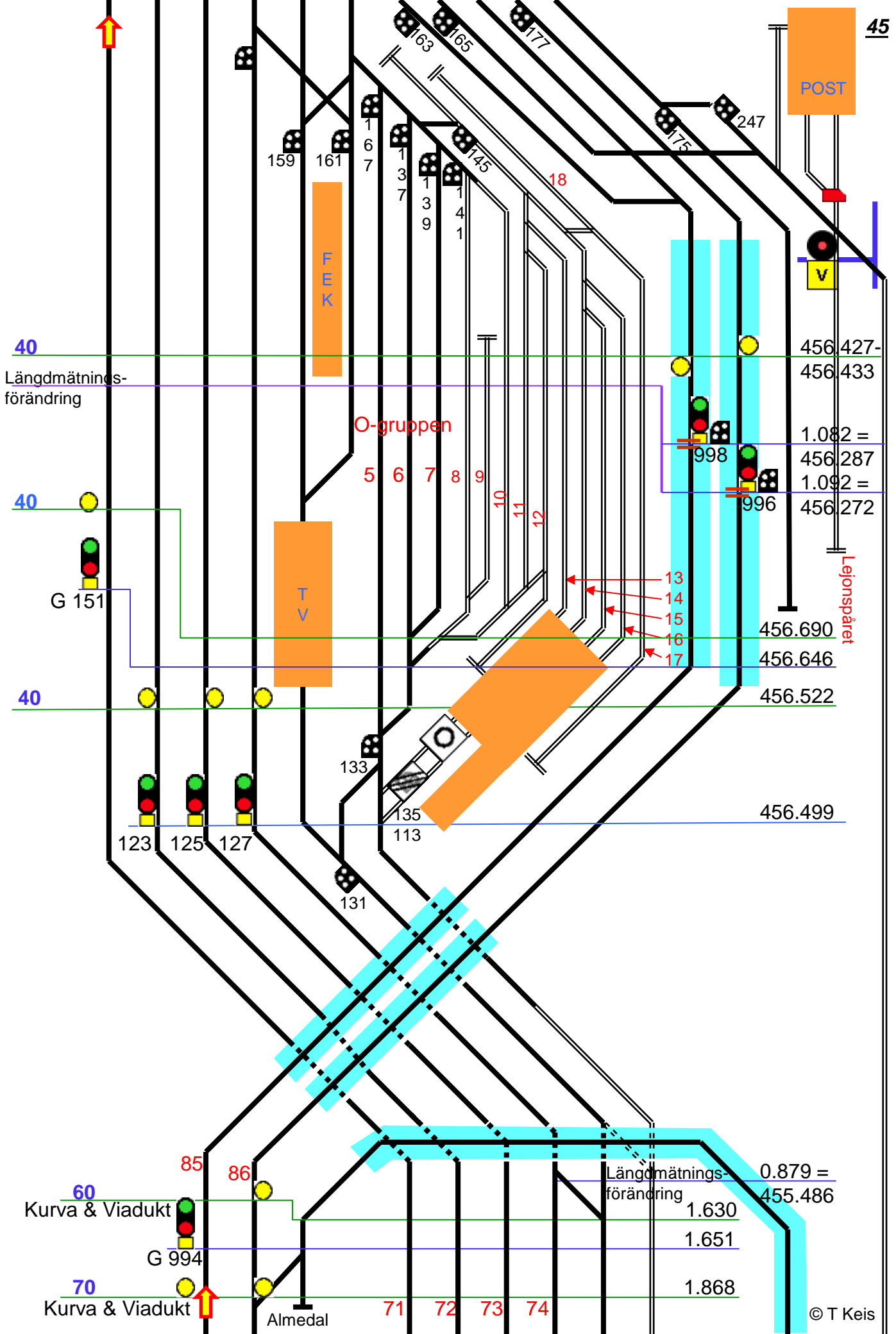
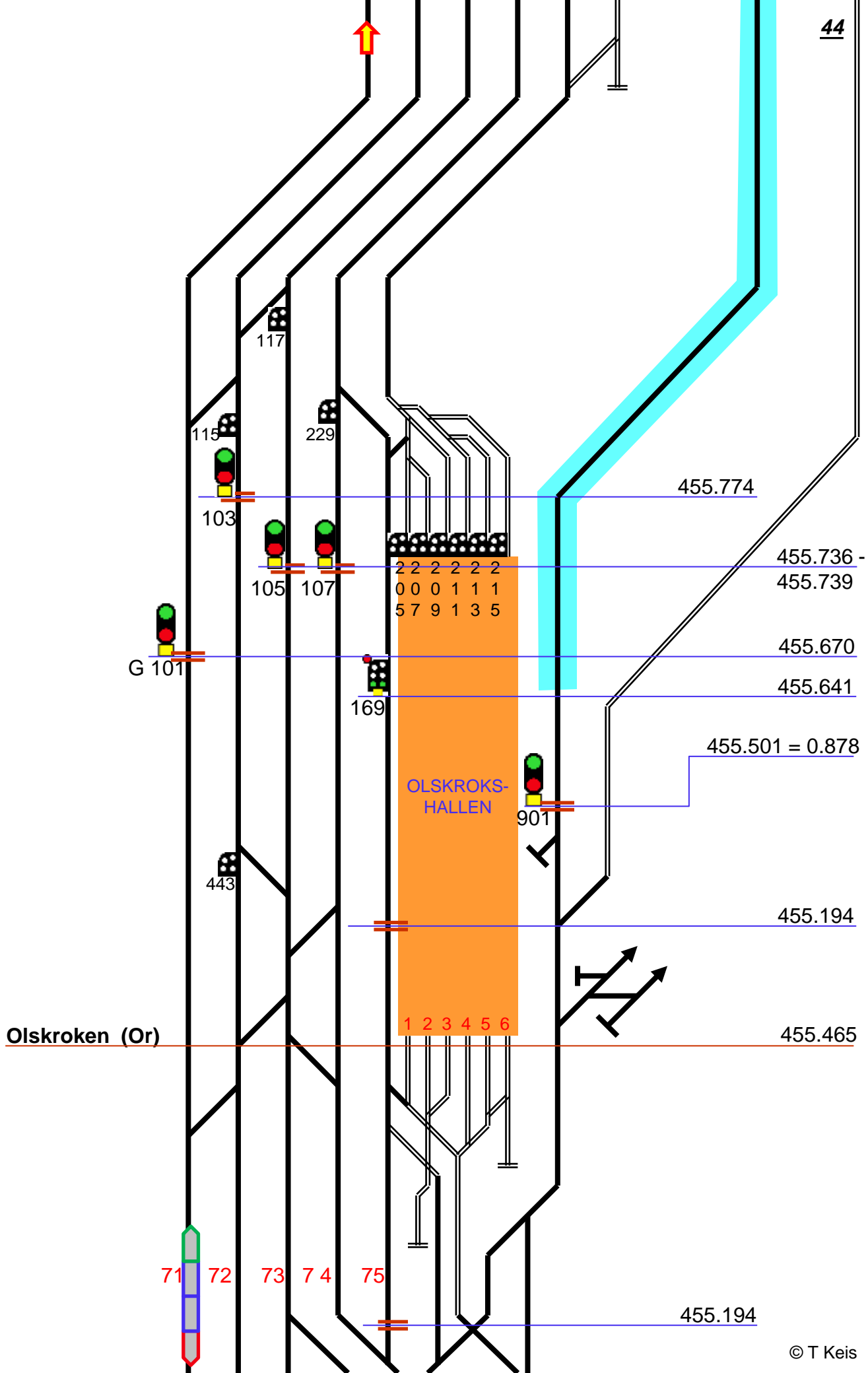


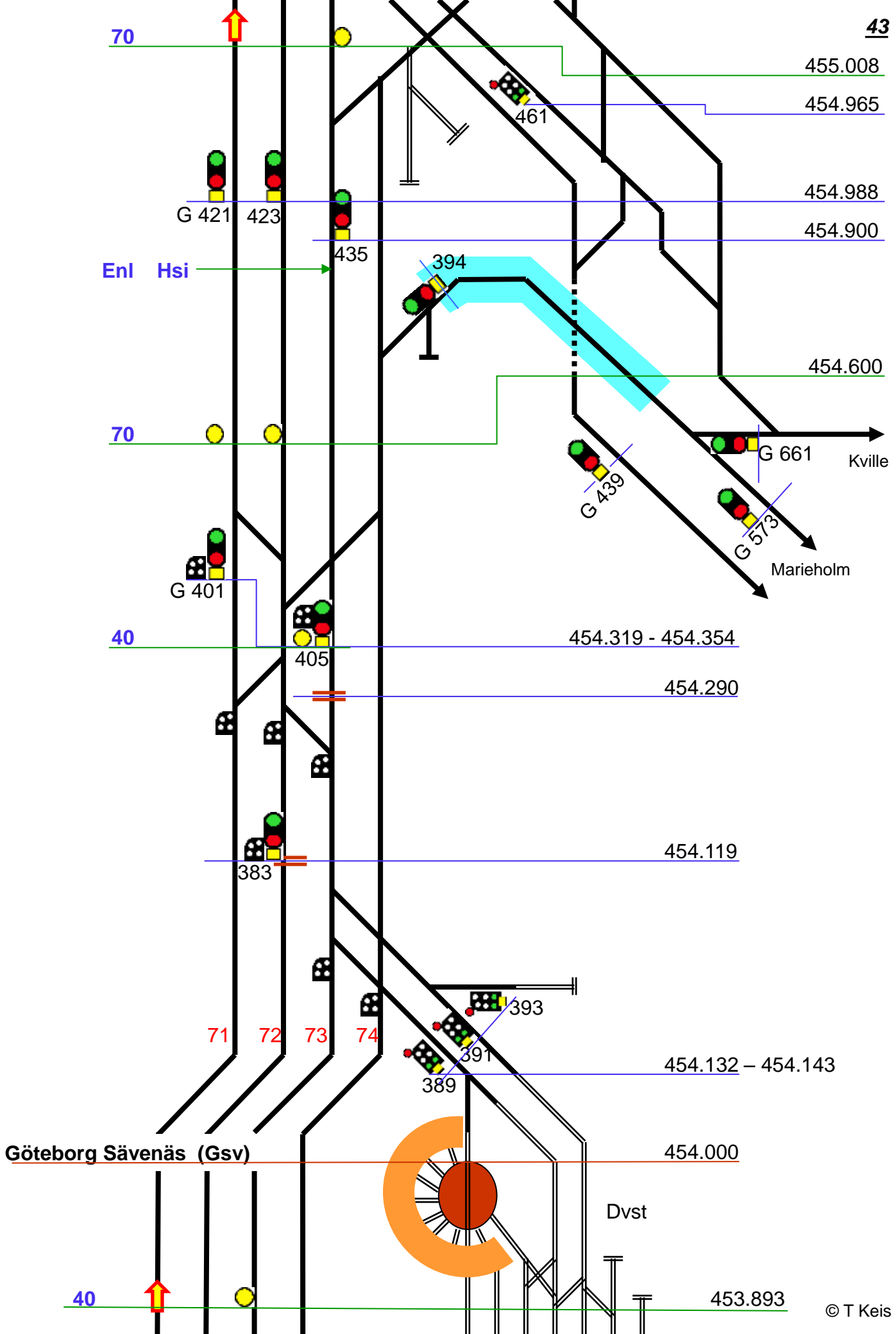
Göteborg C (G)

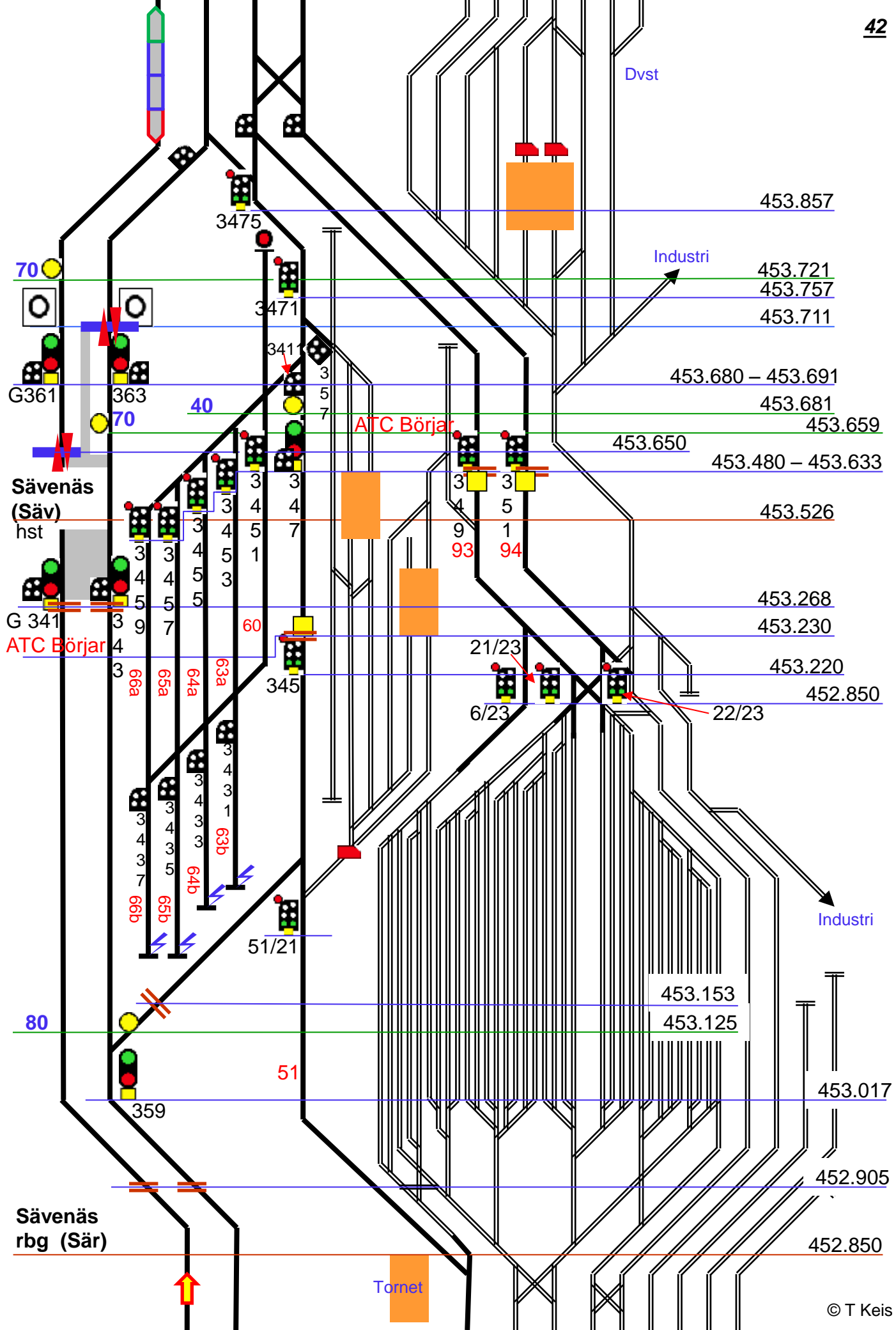
Tågfärdvägs Slutpunkt Stoppbock











51/11
Vallen

20
ATC Slutar

452.032

451.940 –
452.075

451.680

G 331
333

140 / 170

101

1	1	1	1	1	1	1	1	1	1	1	1
0	0	0	0	0	0	0	0	0	0	1	1
2	3	4	5	6	7	8	9	0	1		

451.414

I-gruppen

Sävenäs rbg
20

ATC Slutar

451.275

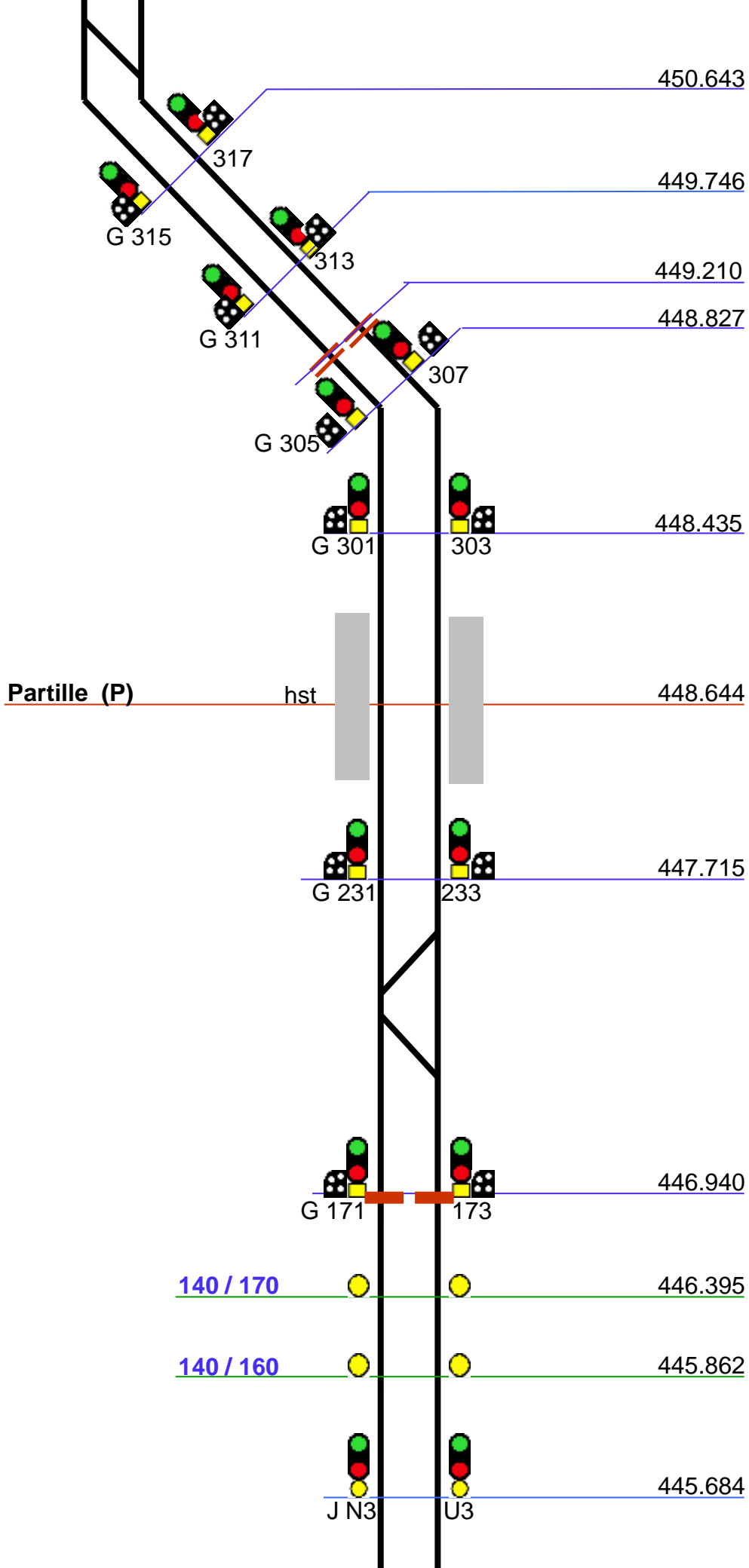
451.257

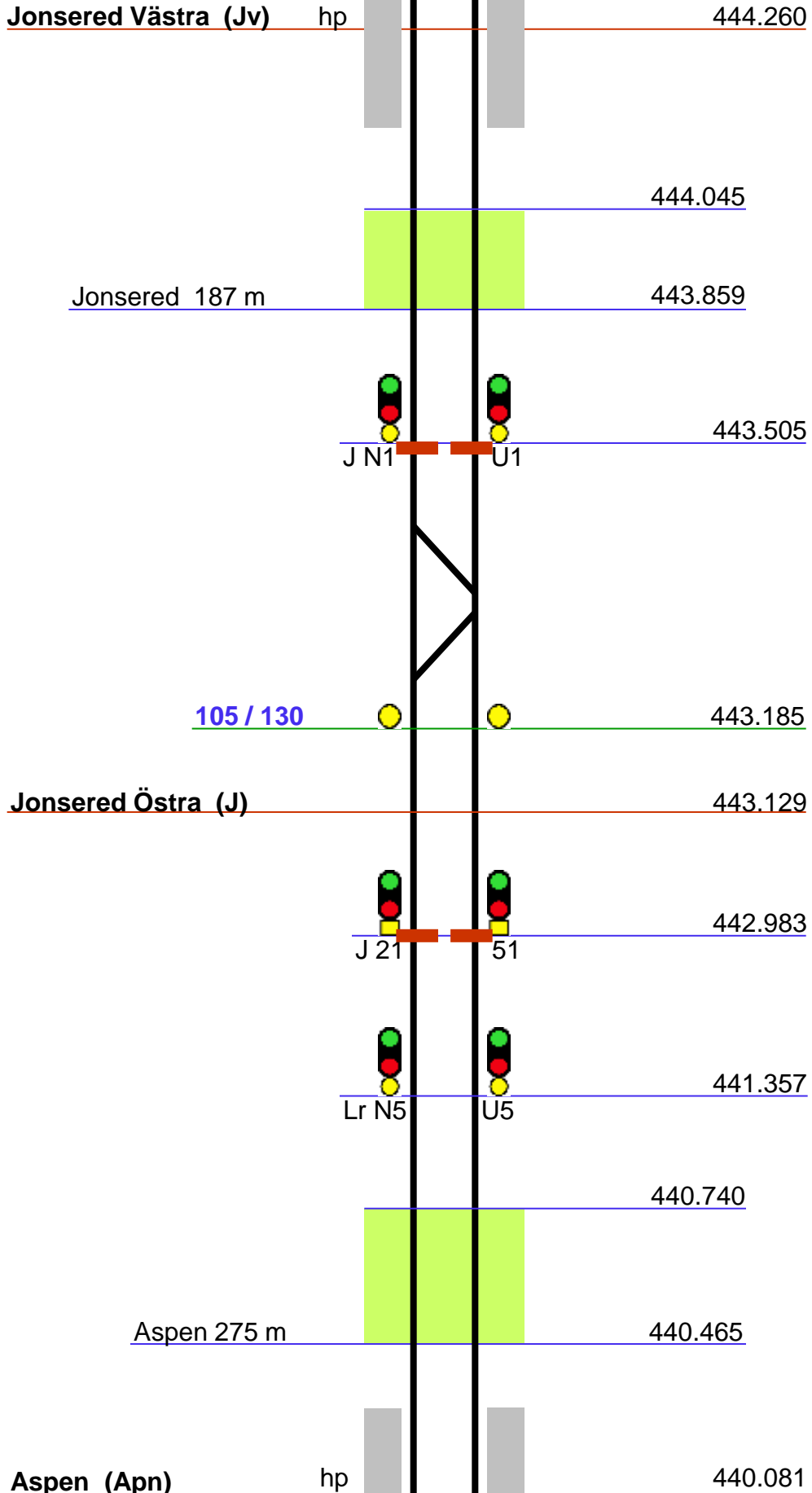
451.205

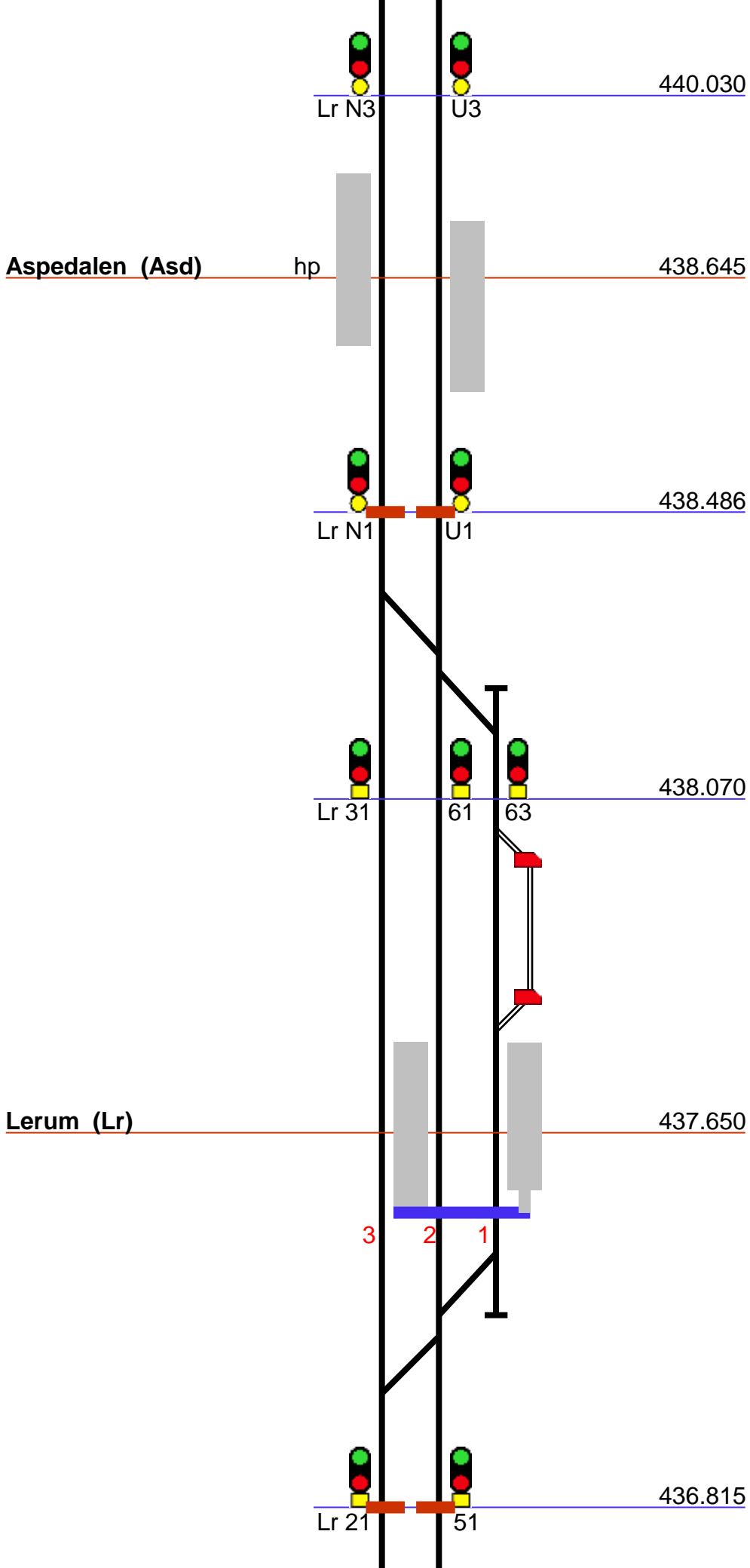
Industri

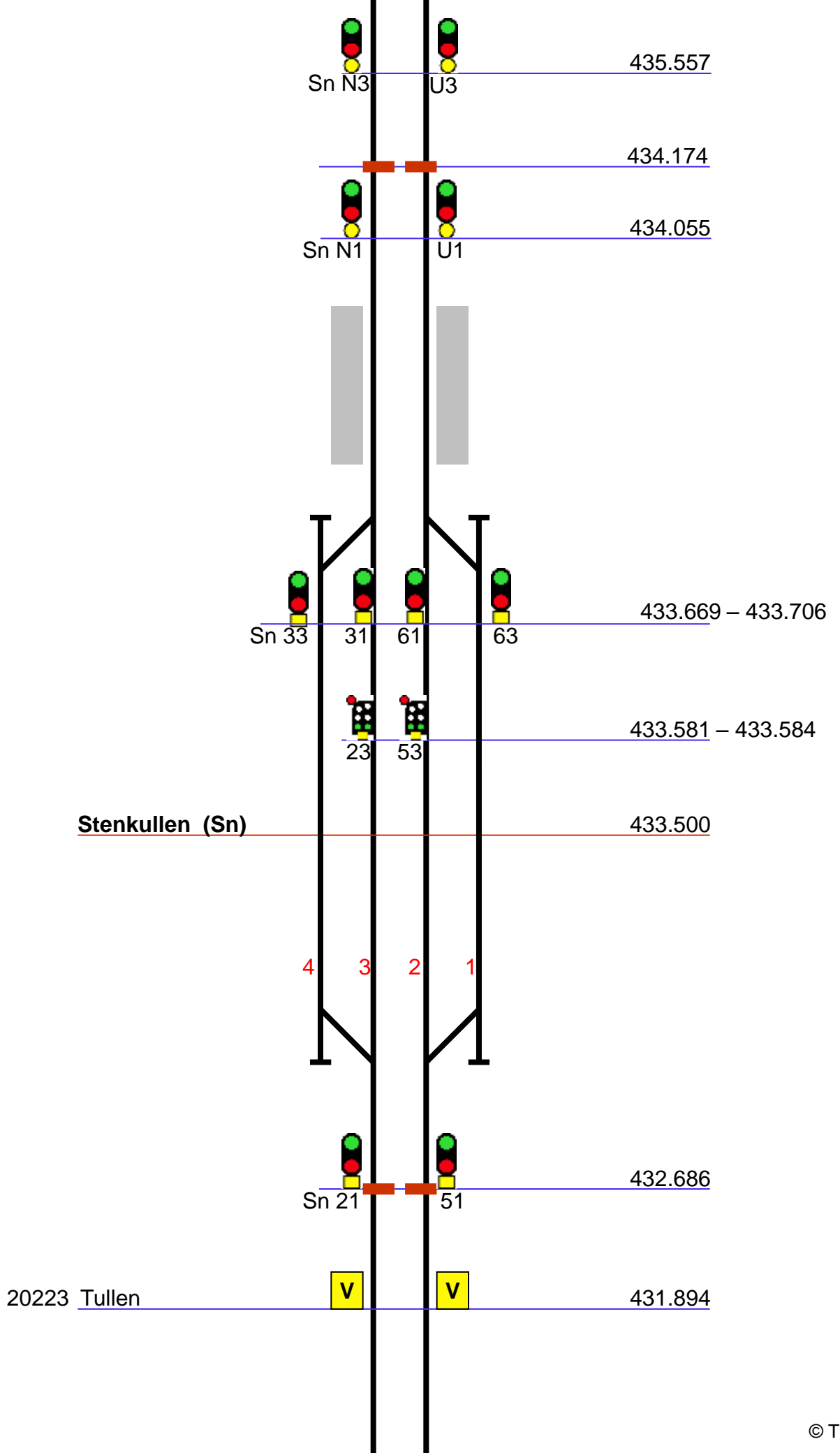
Sävedalen (Sel)

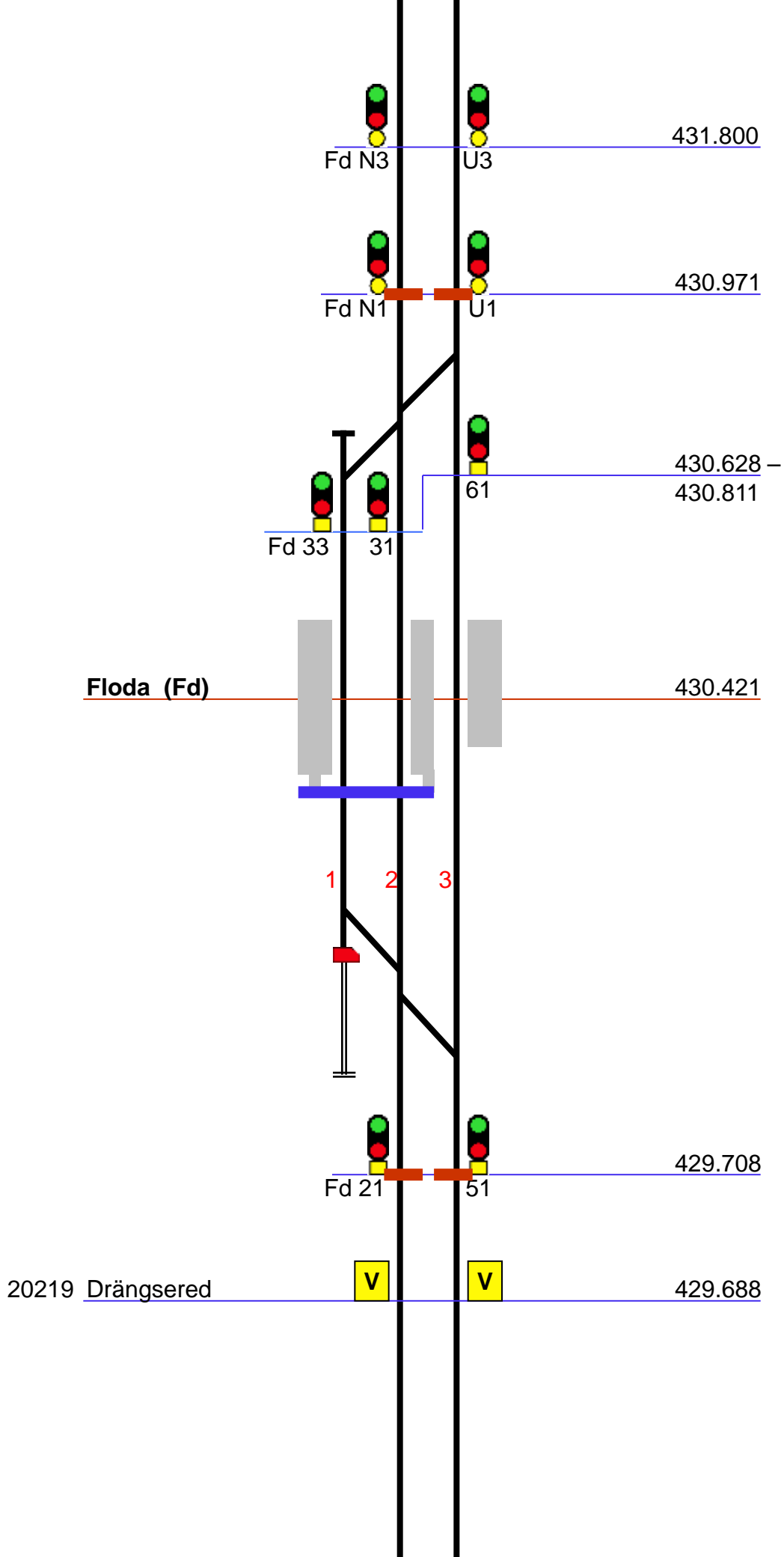
451.250

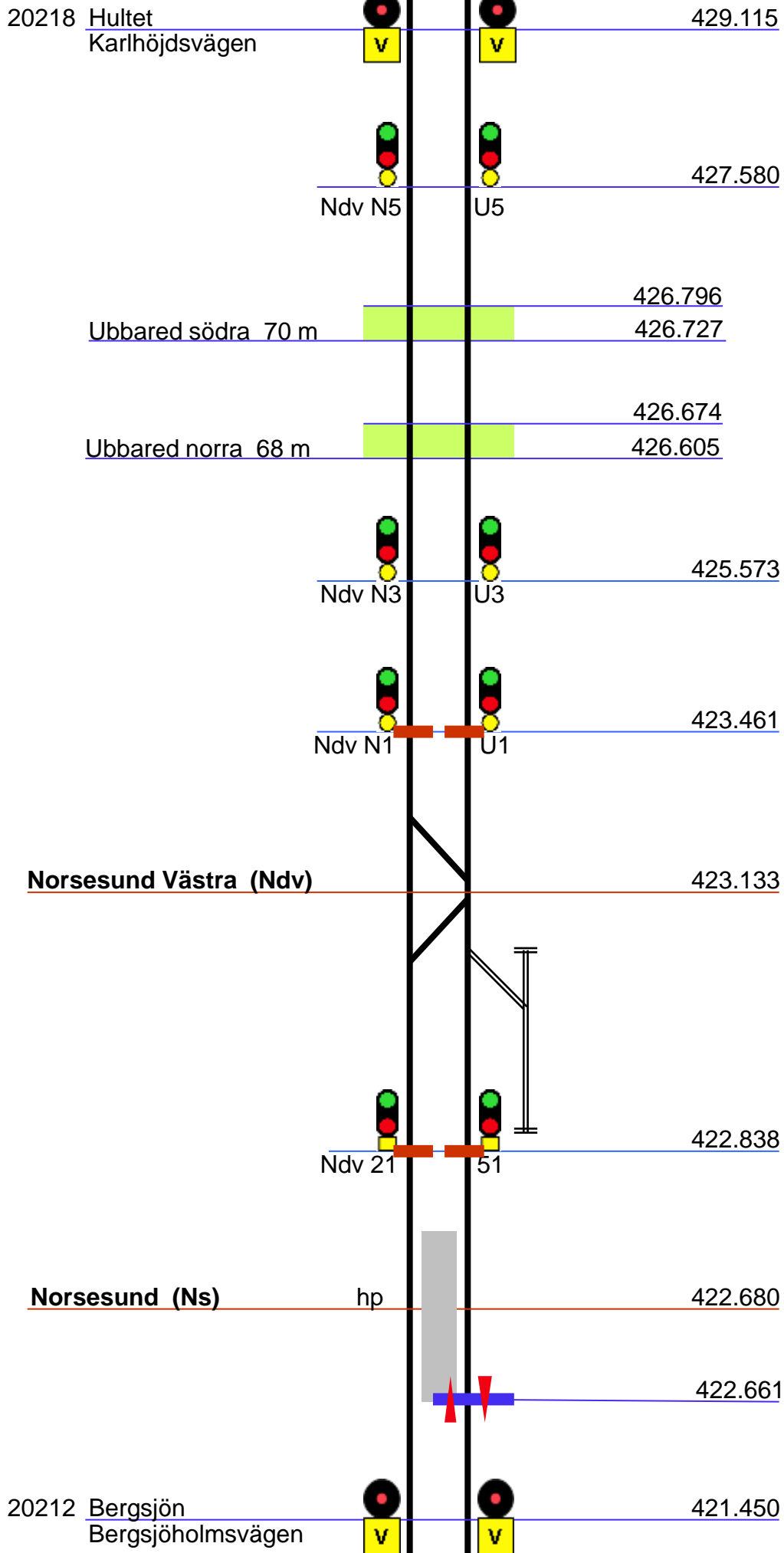


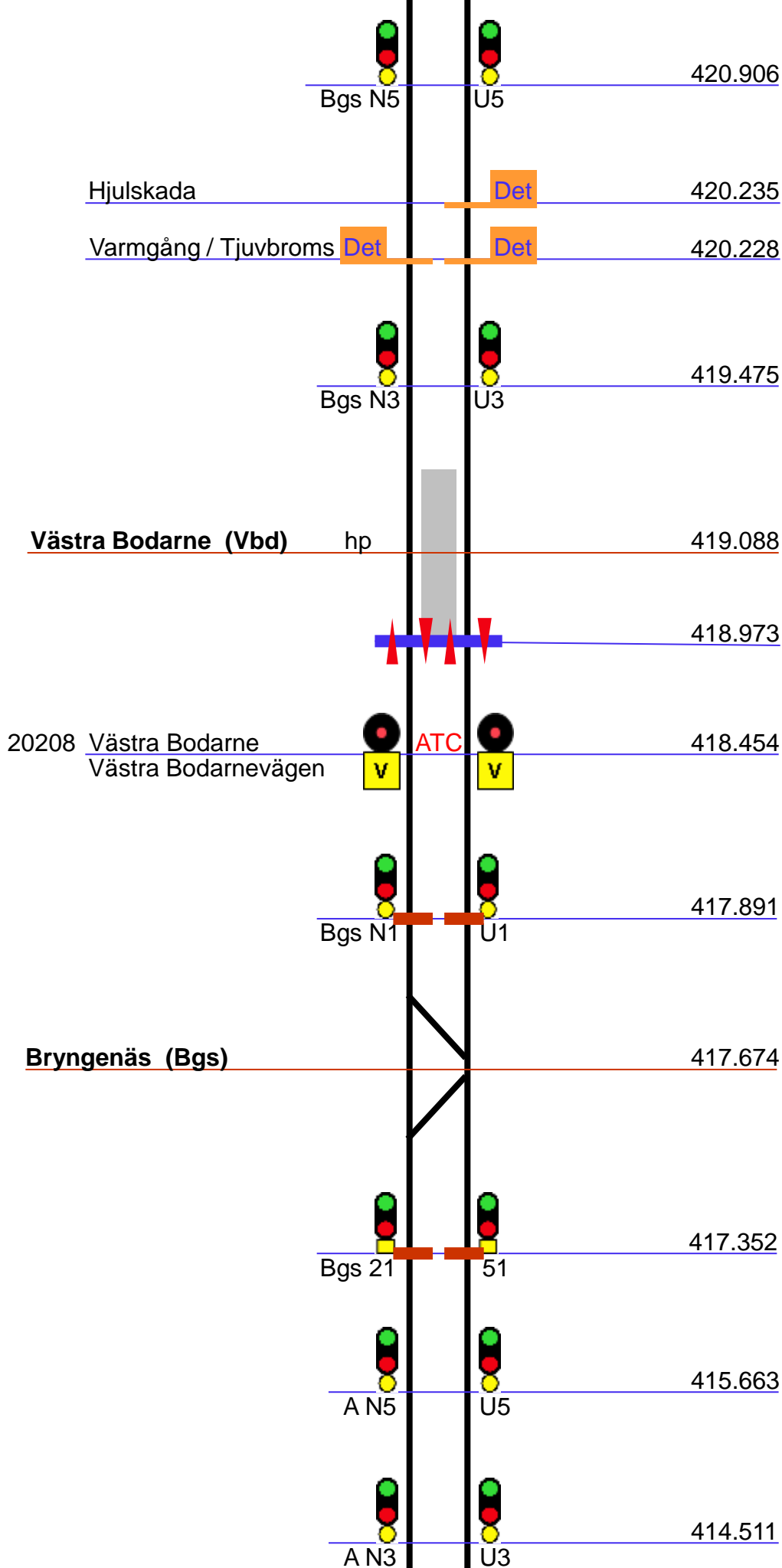


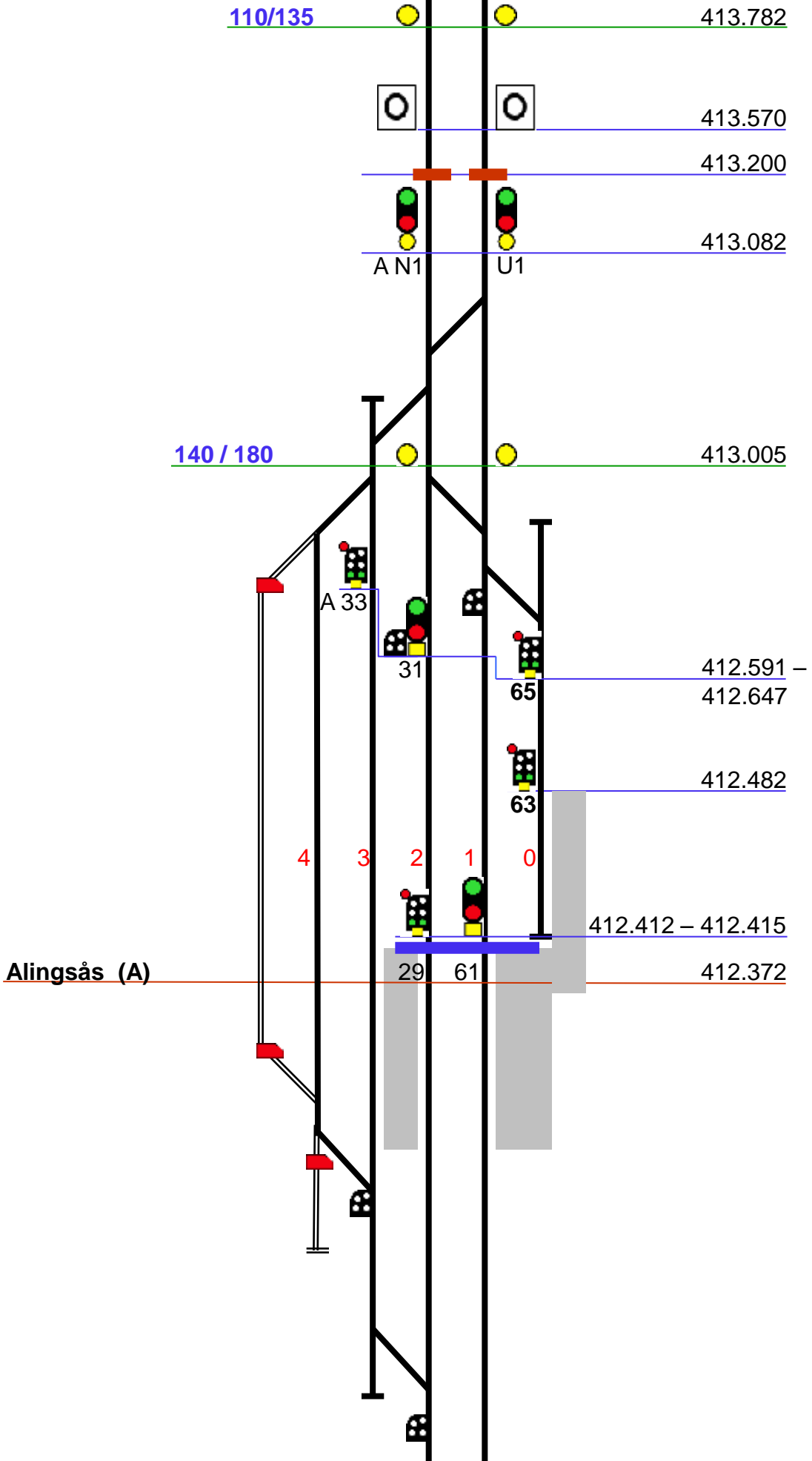


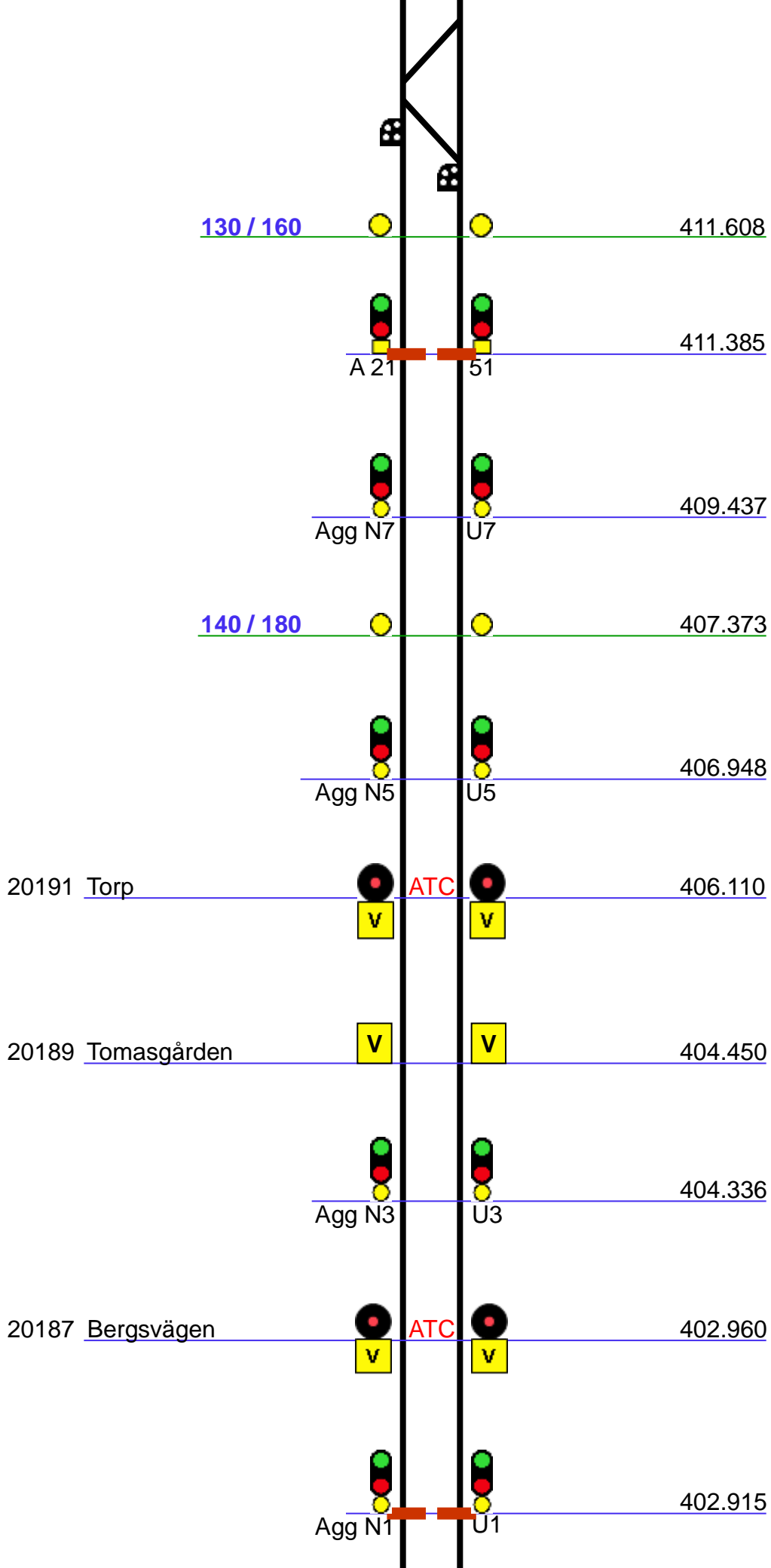


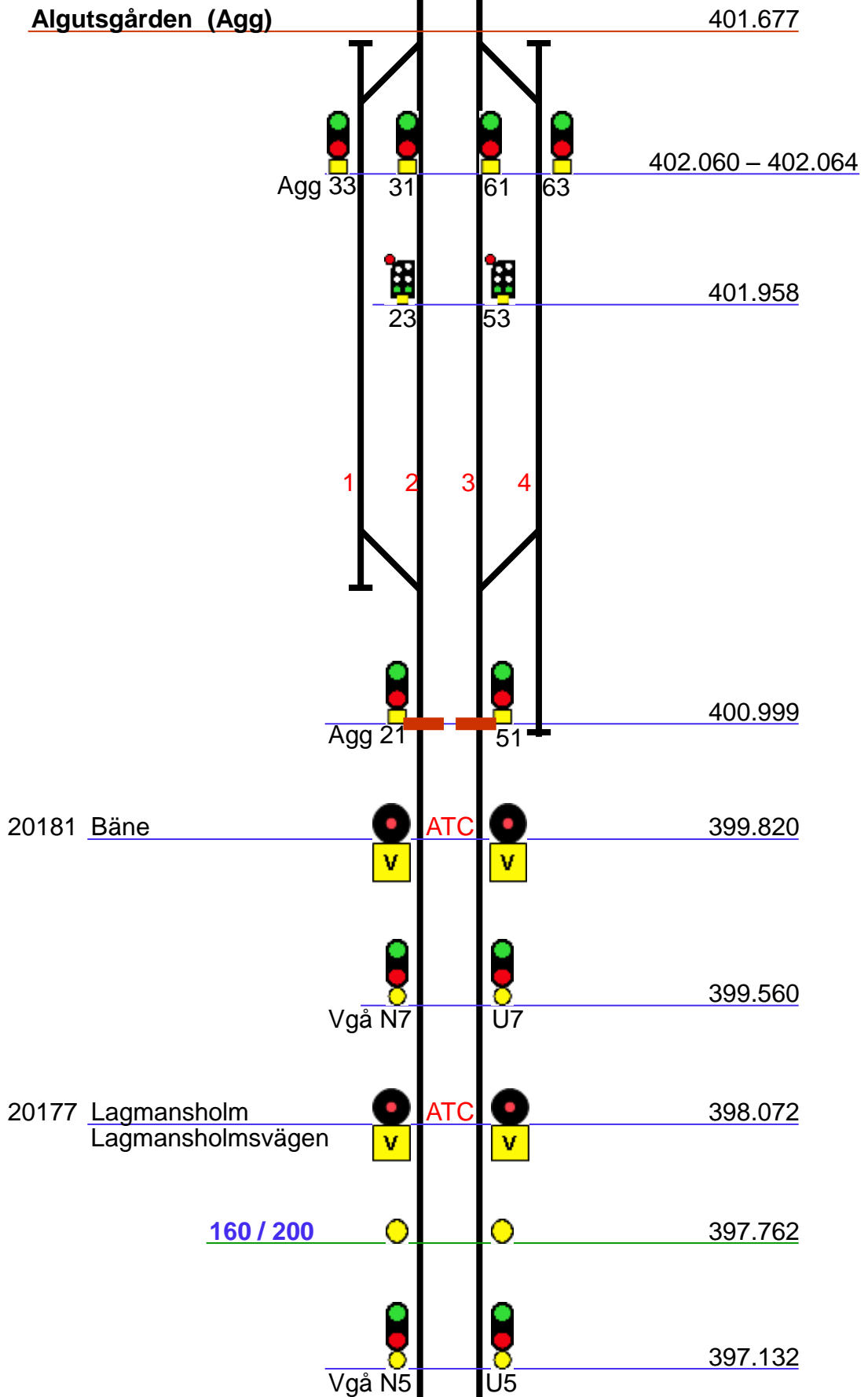




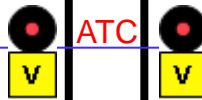




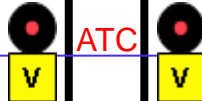




20176 Uggletorp 397.064



20172 Vårvik 395.140



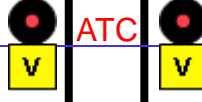
140 / 180 395.025



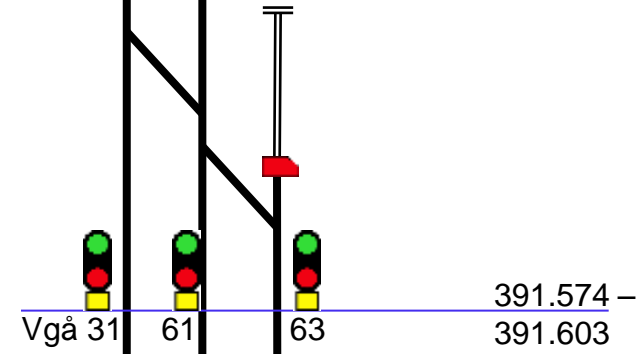
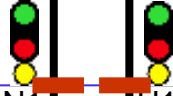
Vgå N3 394.589 U3



24090 Fogdegården 393.019



Vgå N1 392.215 U1

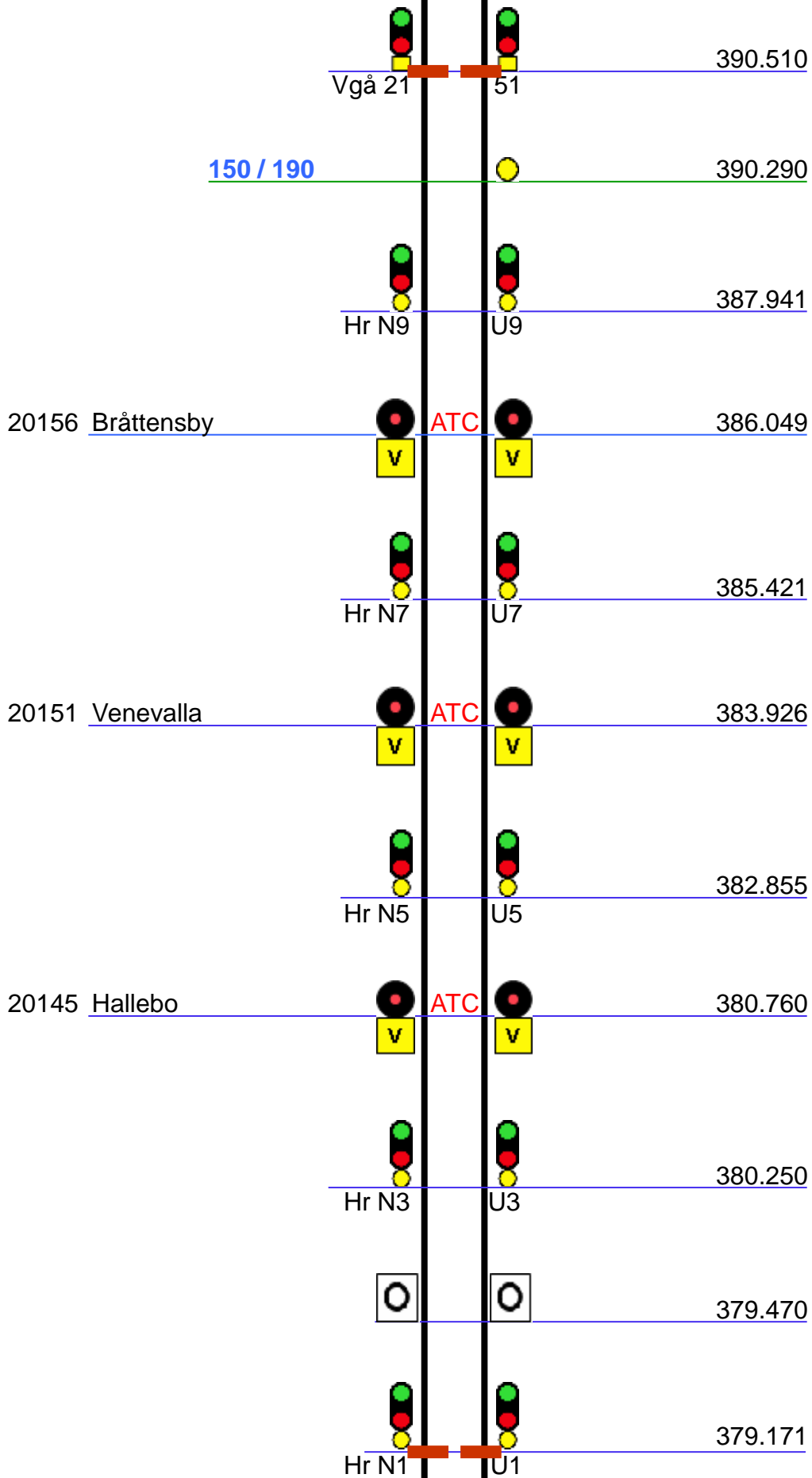


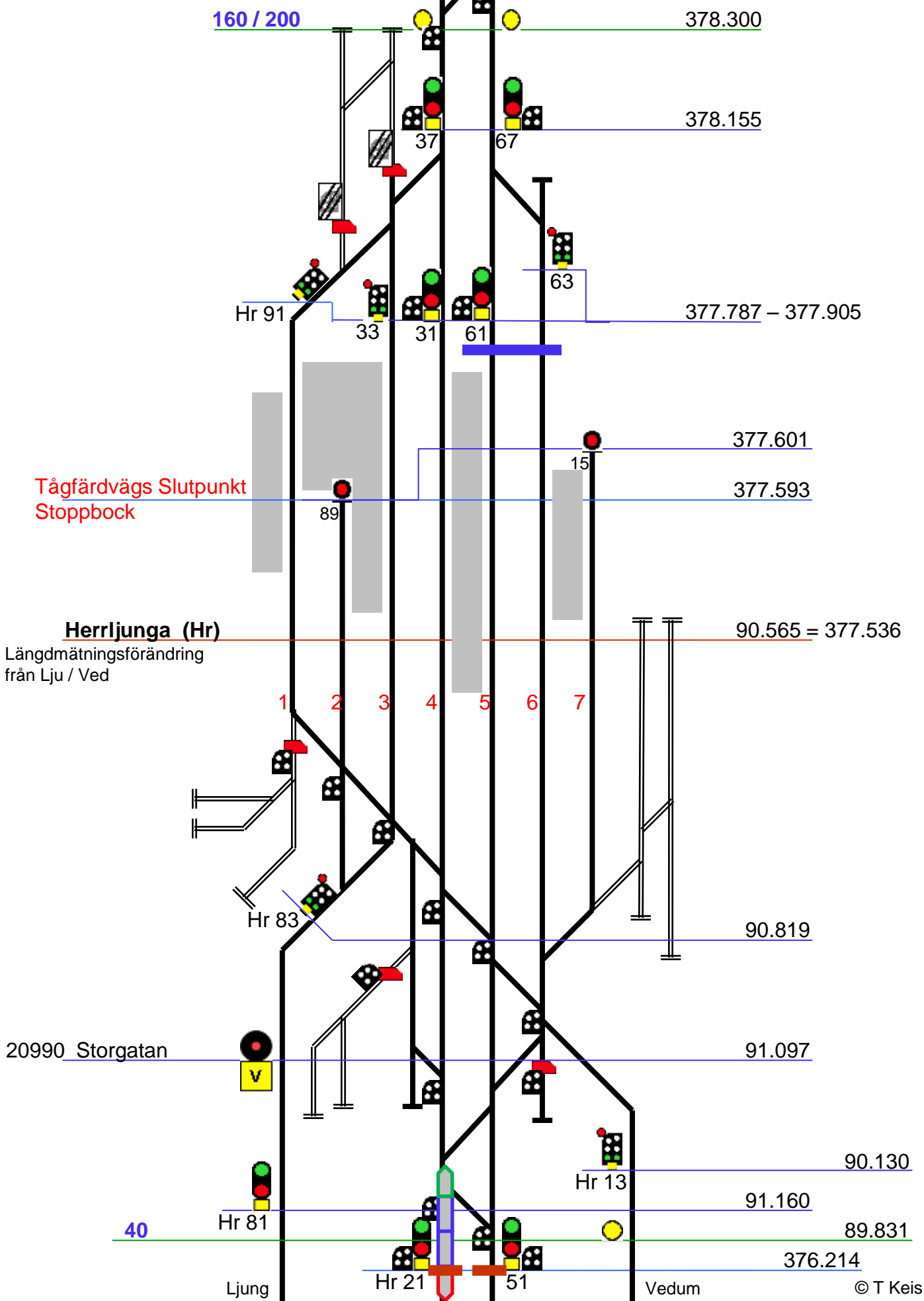
Vårgårda (Vgå) 391.300

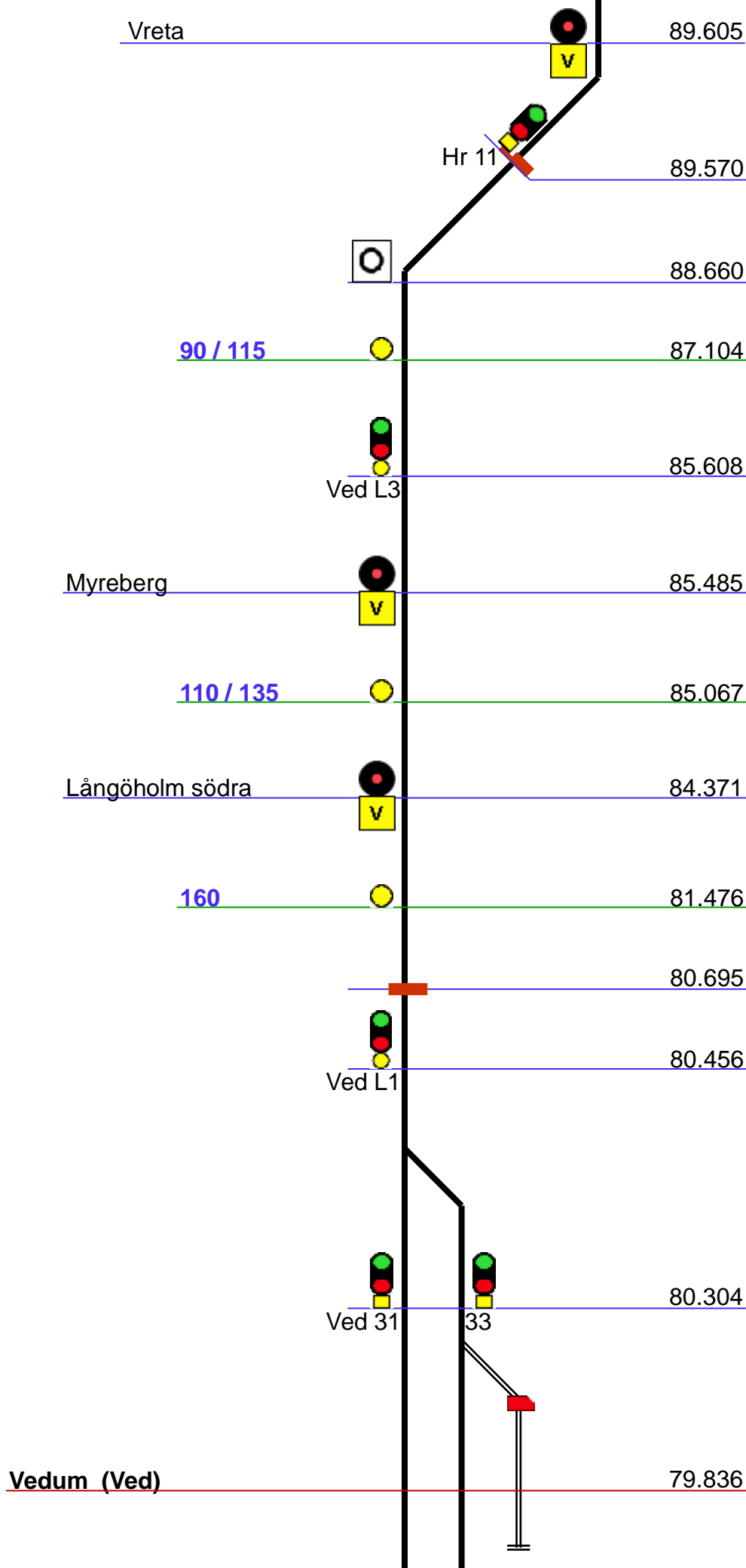
160 / 200 390.915

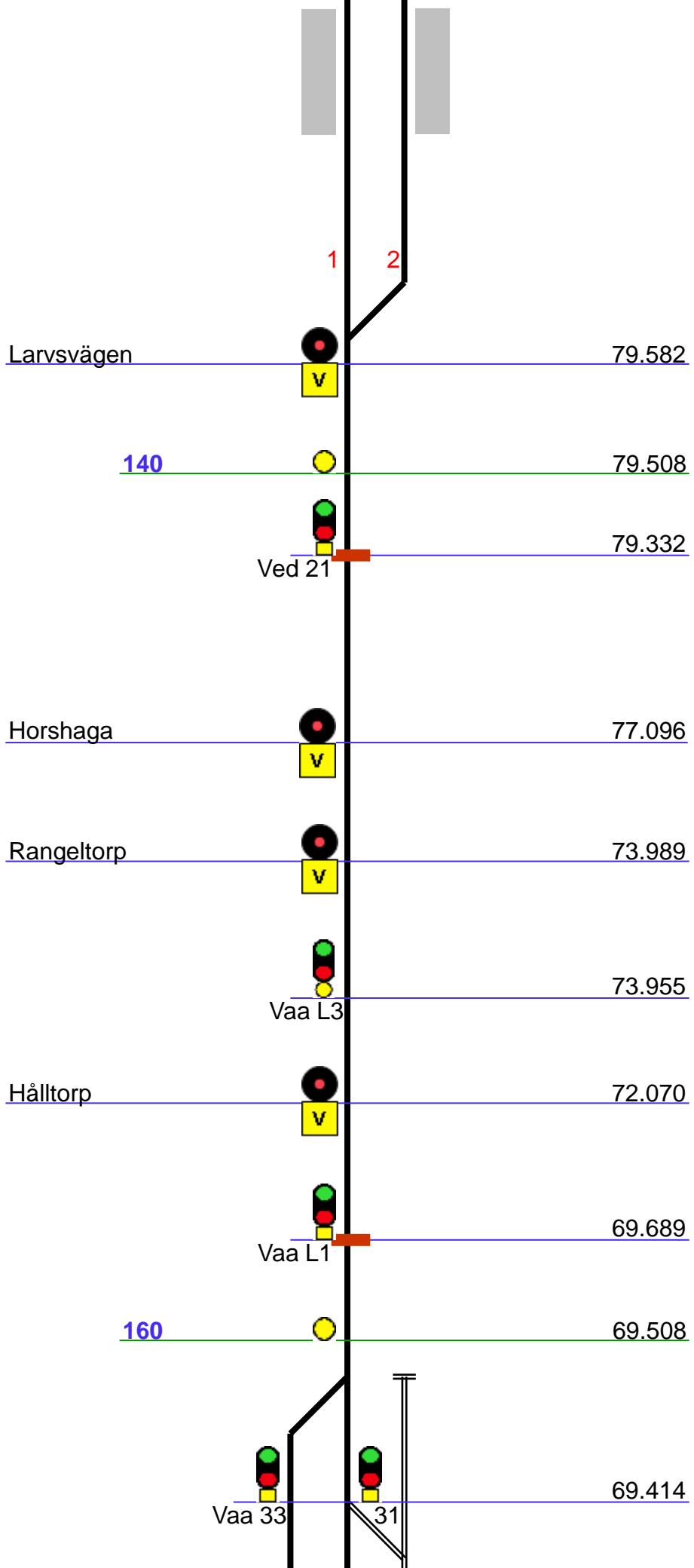


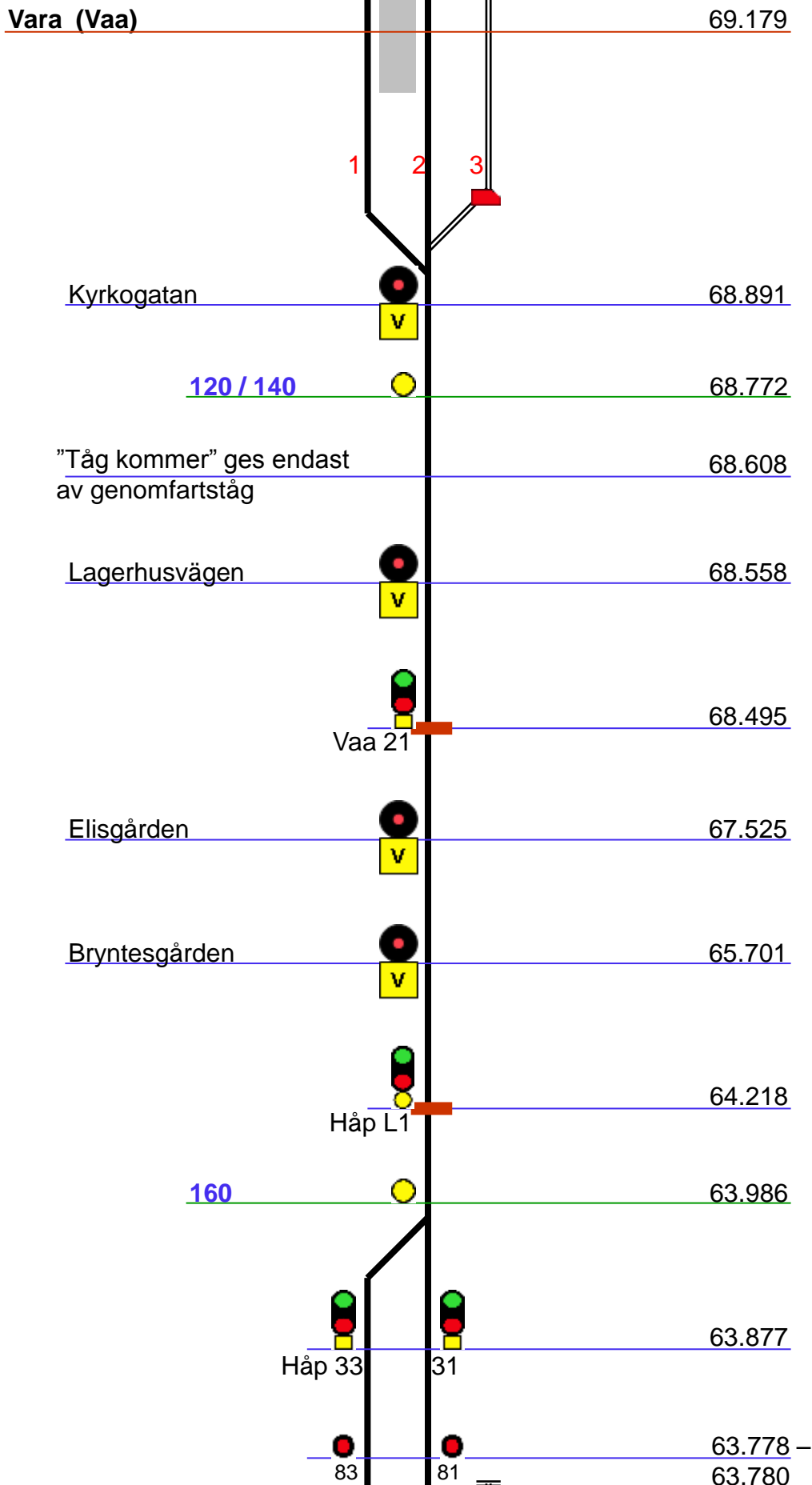
Sth 30 från Vänsterspår
Till spår 2











Håkantorp (Håp)
Längdmättningsförändring
från Järpås

121.021 = 63.374

20601 Håkantorp
Genomfartsvägen

120.782 / 63.131

1 2

Håp 21

62.823

20600 Karl Olofsgården

120.657

20924 Baljered

61.533

Håp 51

120.425

20911 Kantum

56.700

50

120.319

20909 Gunnarstorp

55.402

ATC Börjar

119.280

20905 Flakeberg

54.050

20593 Stora levene
Storgatan

118.550

20901 Klintegården

52.413

Stora Levene (Stlv)

hp

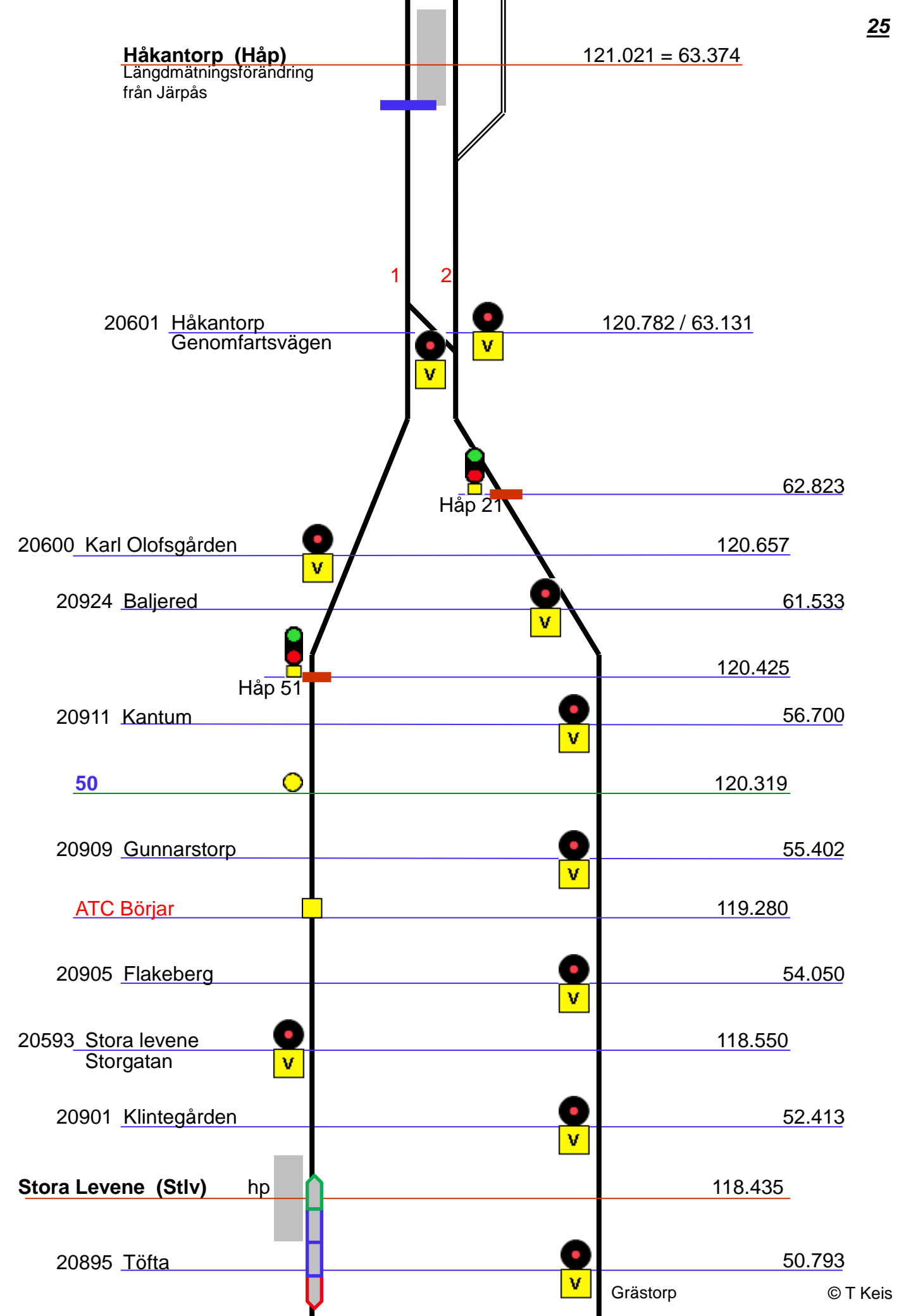
118.435

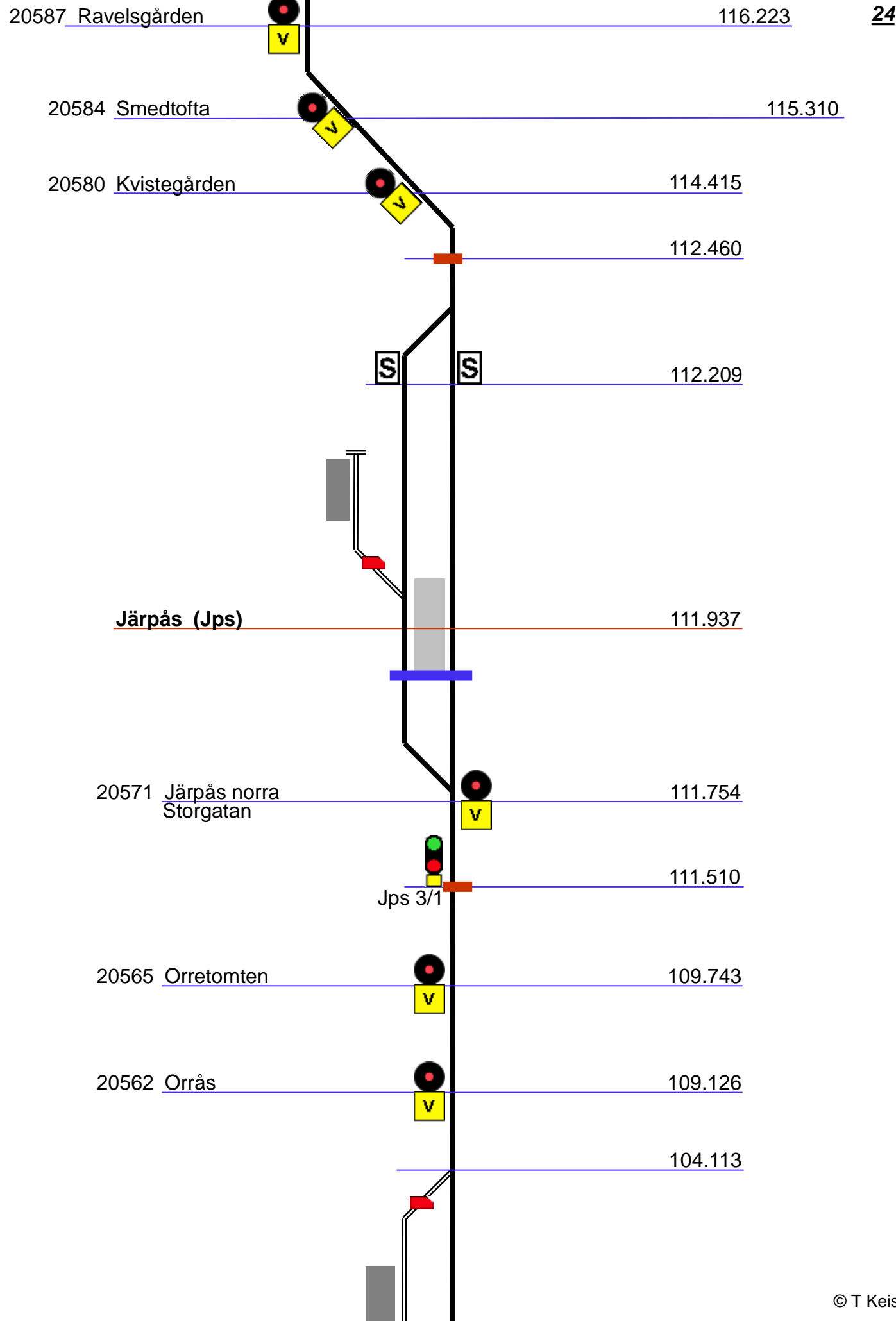
20895 Töfta













50.793

Gråstorp

© T Keis





	Lovene (Lve)	lp		103.790
20549	Lovene Storgatan			103.638
	Kontrollbeträftar vxl Lve	Lpsi		103.445
20537	Risa			98.044
20535	Tomtehagen			97.033
60003	Koloniområdet			95.675
20534	V:a Ringleden Ringleden			95.637
	100			95.210
20532	Esplanaden			94.751
				94.380
20531	Stenportsgatan			94.351
	30 75 för motorvagnar			94.320
	Kurva, Geoteknisk orsak	Lkp D		

Framnäs City (Fc) hst 94.160

20530 Läckögatan 94.111

26048 GC-väg Källandsgatan
26049 Källandsgatan 93.869

Lkp F 93.795

30
Kort spårledn Läckögatan & Geoteknisk orsak 93.692

20528 Fiskaregatan 93.630

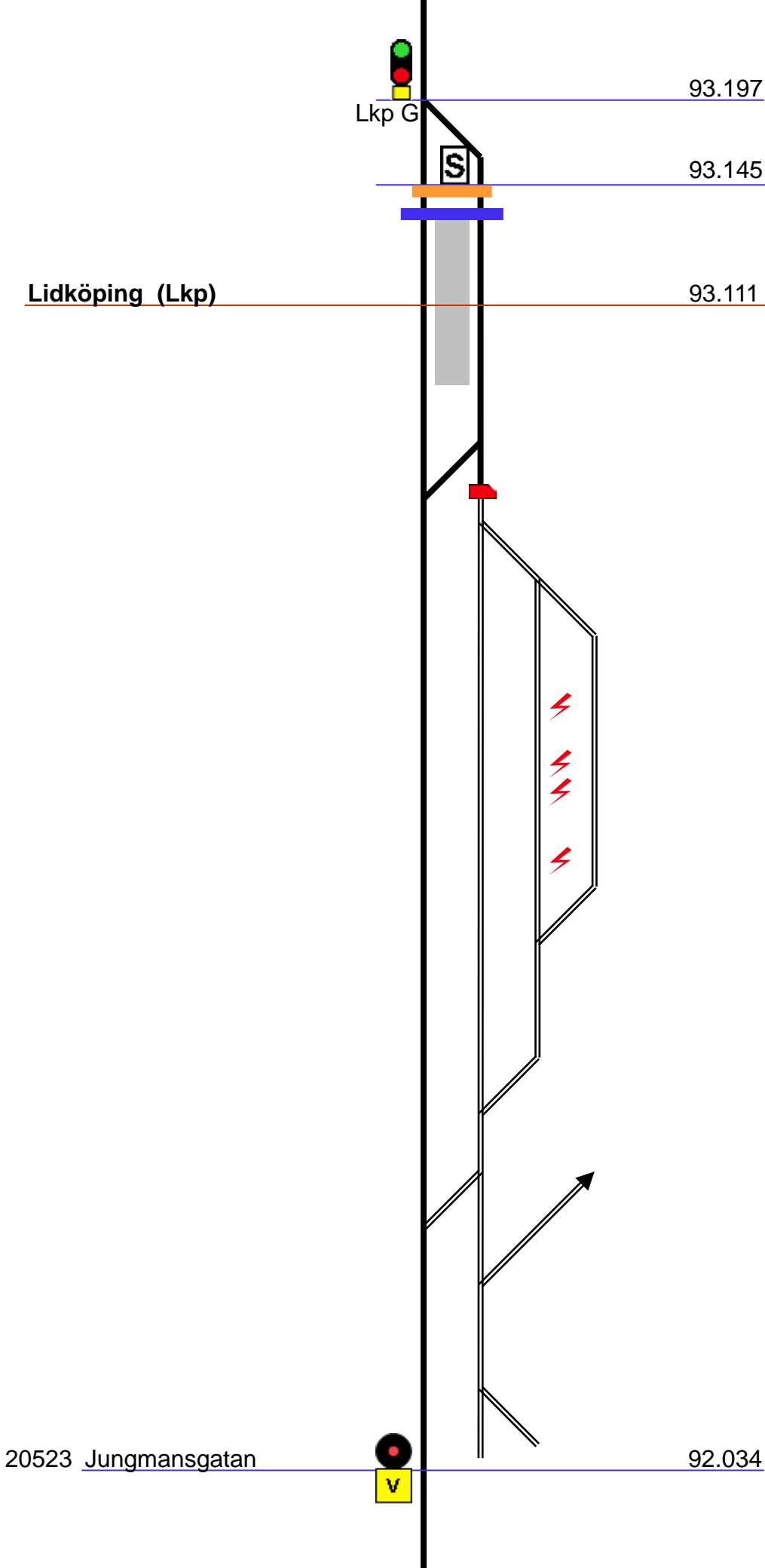
60209 Rörstrand 93.456

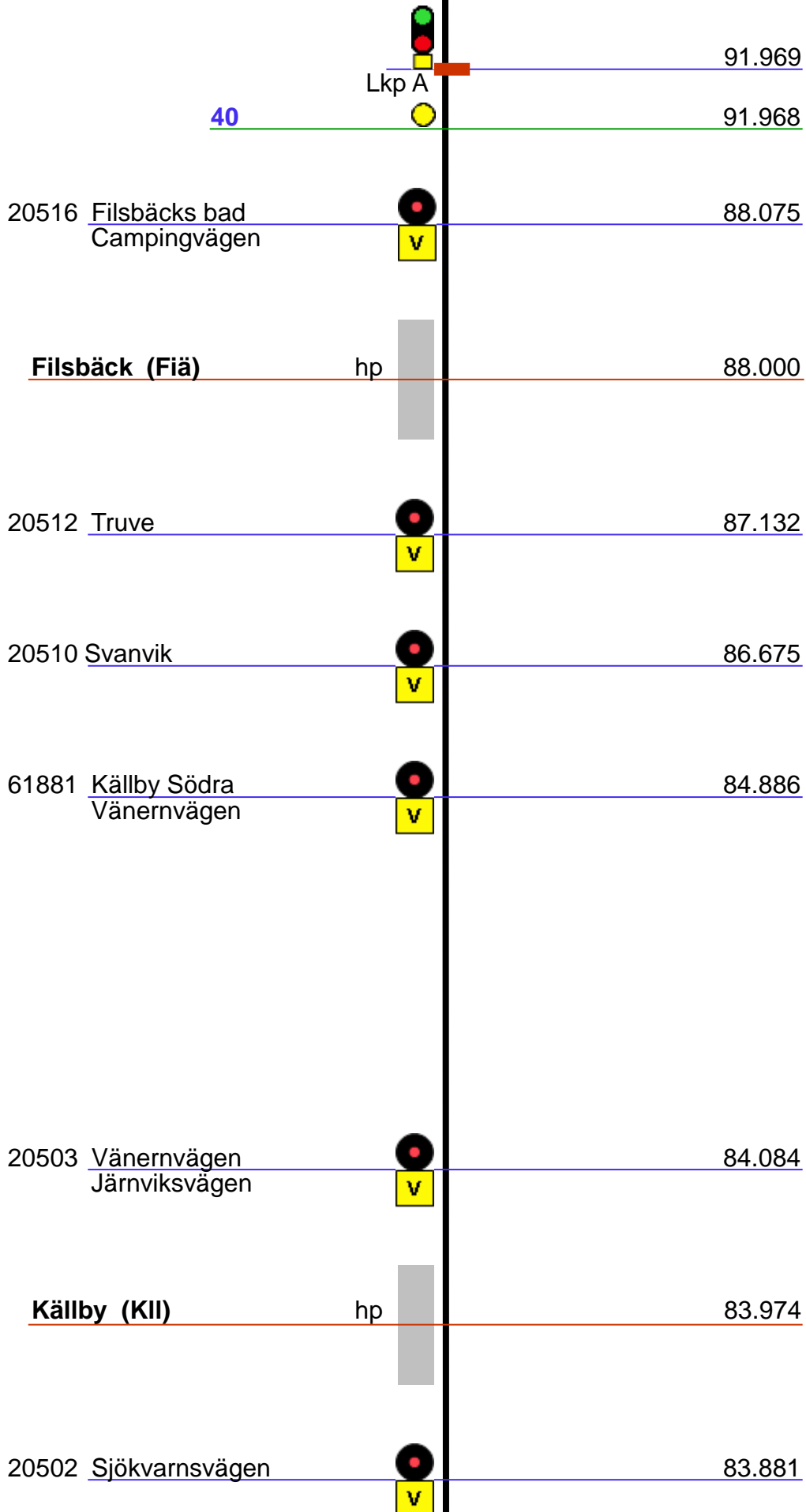
40 93.446

















**10 Gäller
Spärrfärd & Växling** 93.324

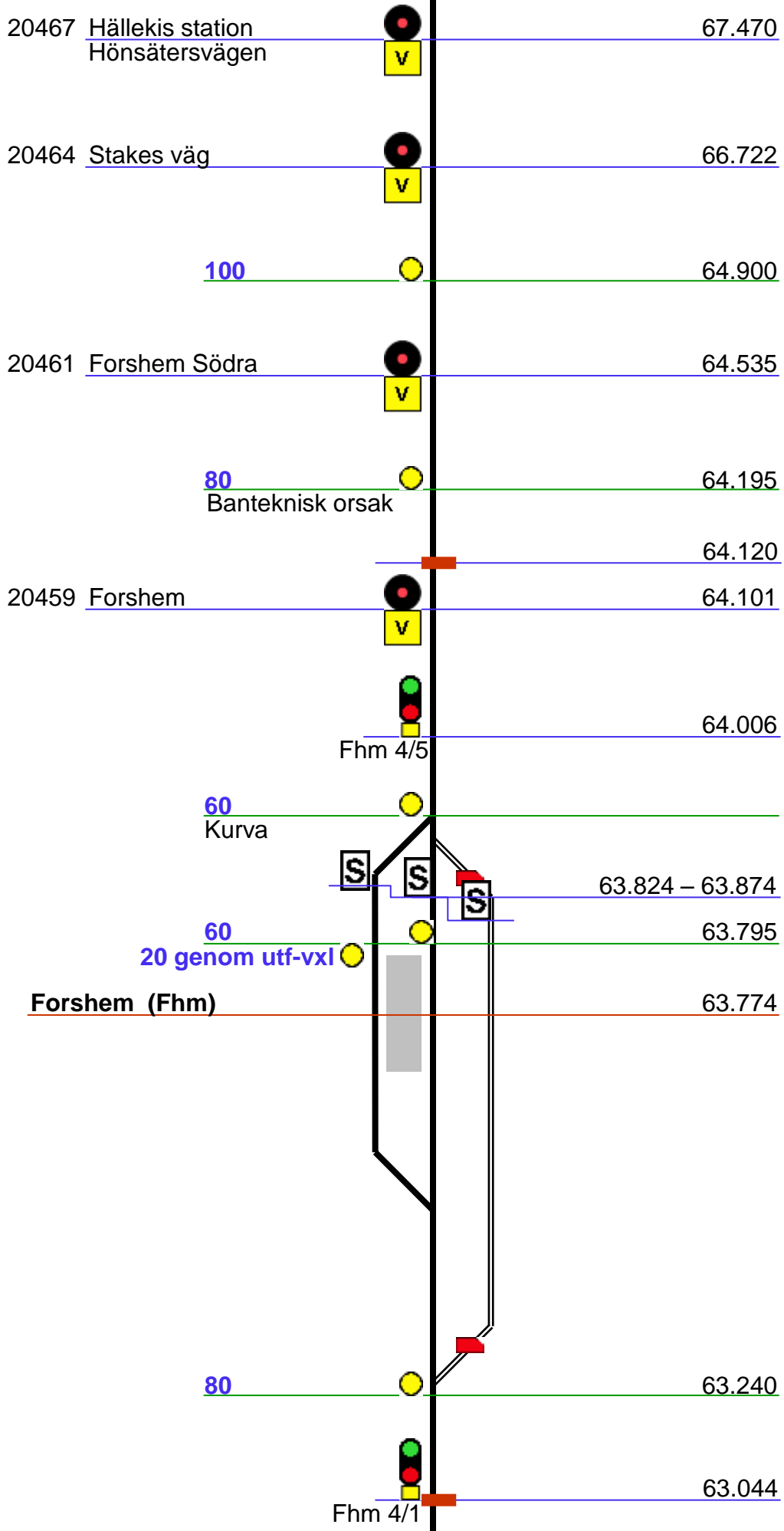
20527 Västra Hamnen 93.306



















20525 Östra Hamnen 93.212

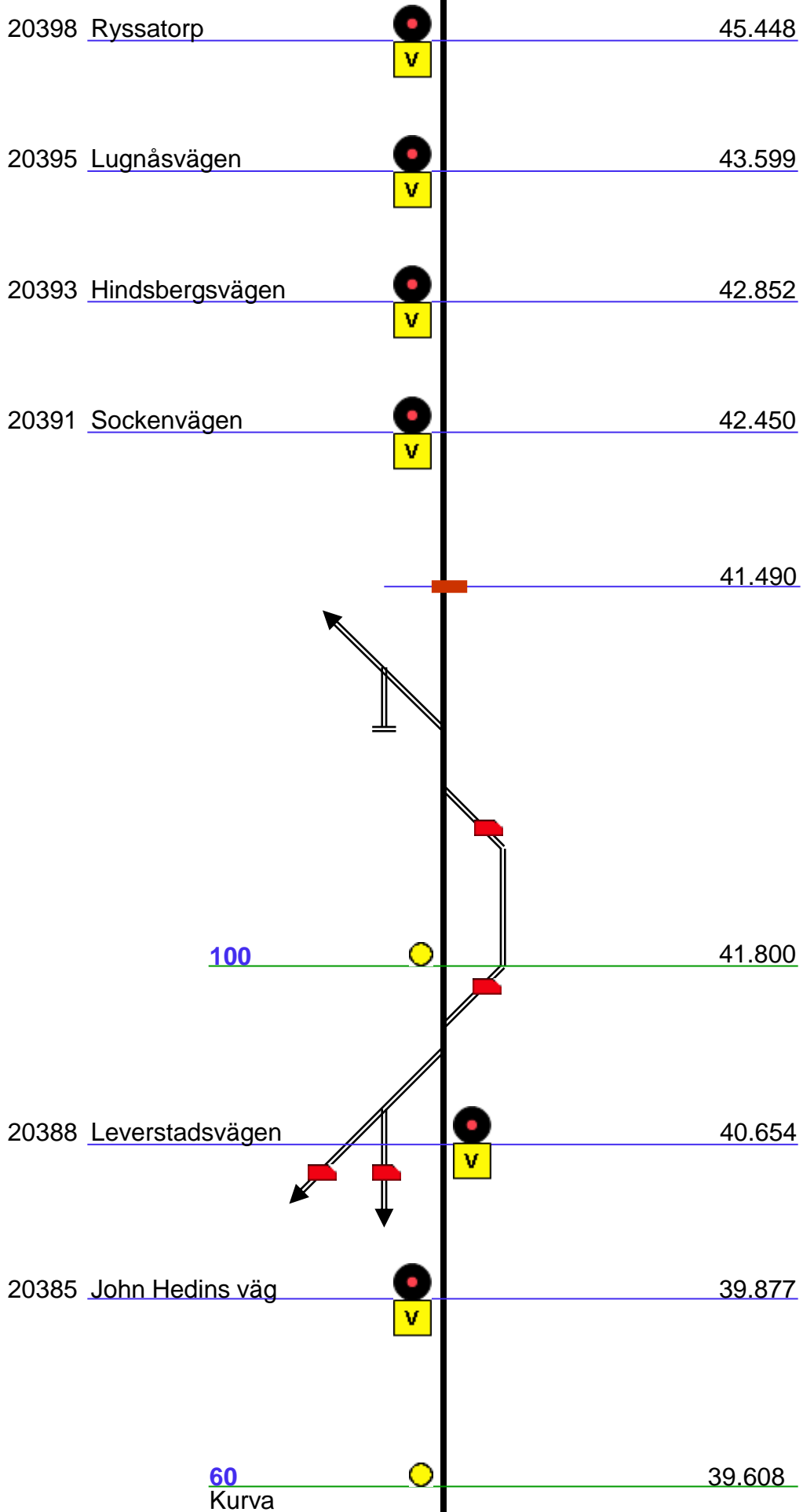


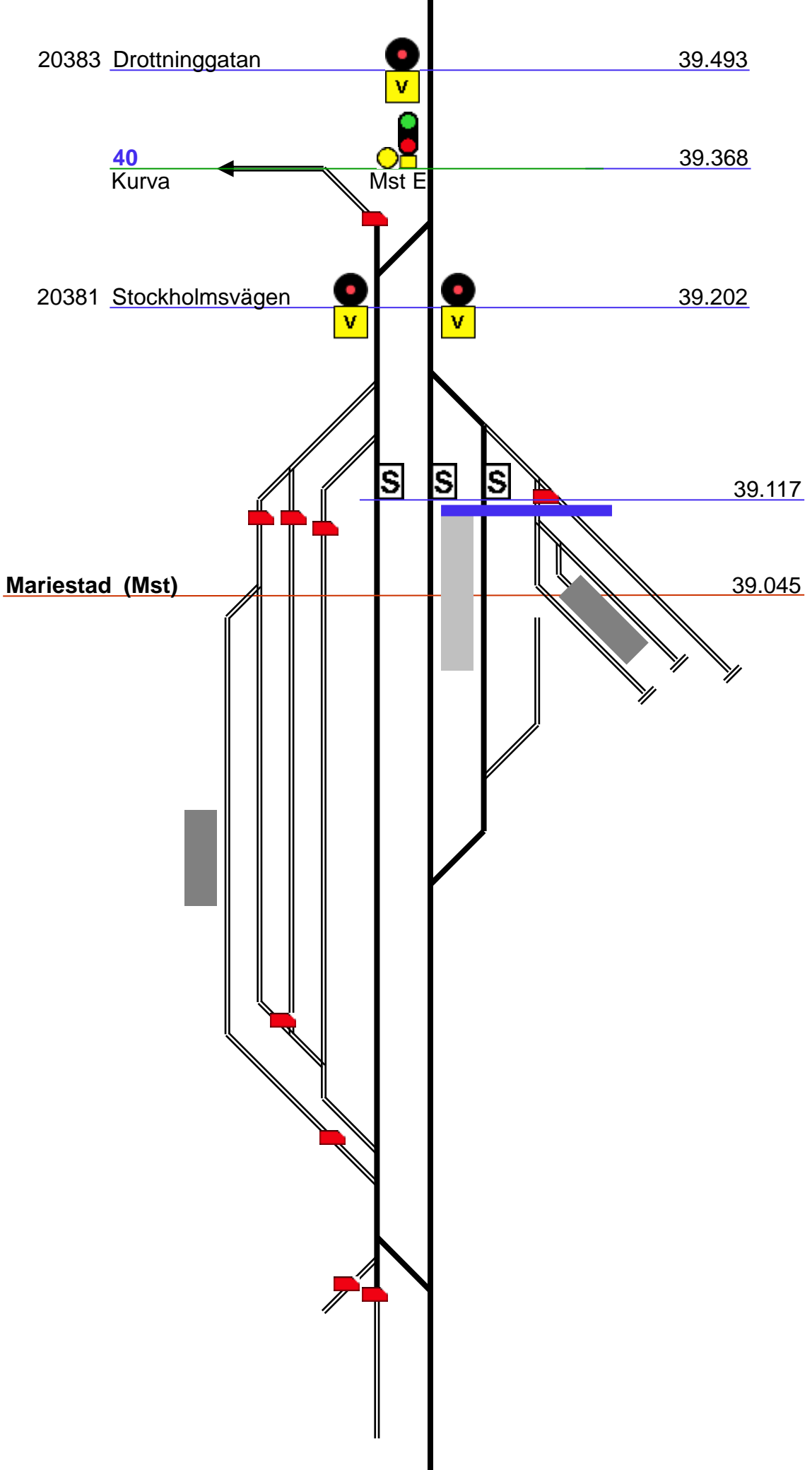


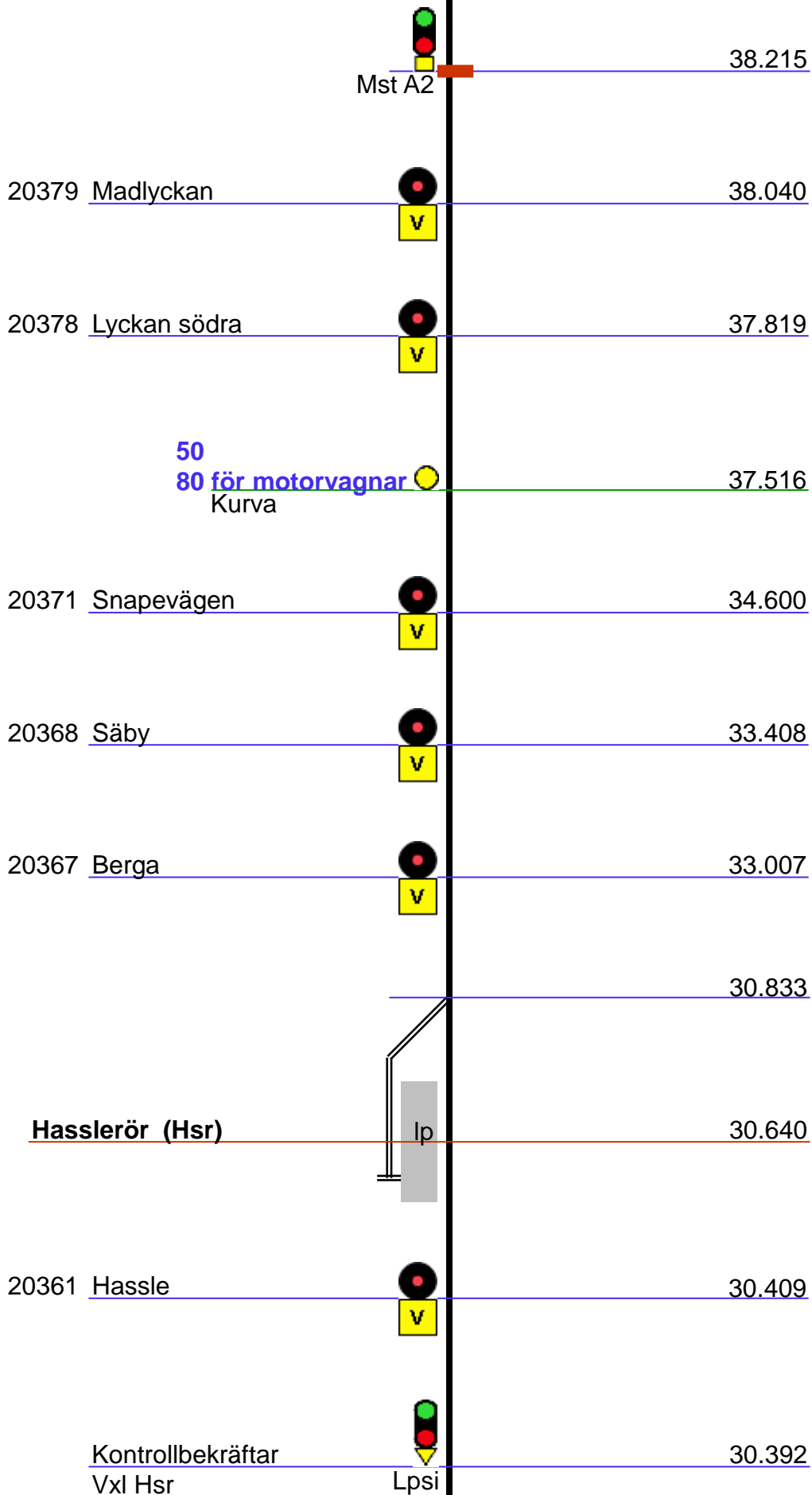
20499	<u>Källby Berga</u>			83.086
				
	Blomberg (Bmb)		hp	80.399
				
20490	<u>Blomberg</u>			80.120
				
	Trolmen (Trm)		hp	74.087
				
20476	<u>Marieberg</u>			73.145
				
20474	<u>Råbäck</u>			71.723
				
	Råbäck (Rbk)		hp	71.620
				
20472	<u>Munkängen</u>			71.064
				
20471	<u>Hellekis säteri</u>			70.517
				
	Hällekis (Hlk)		hp	67.510
				

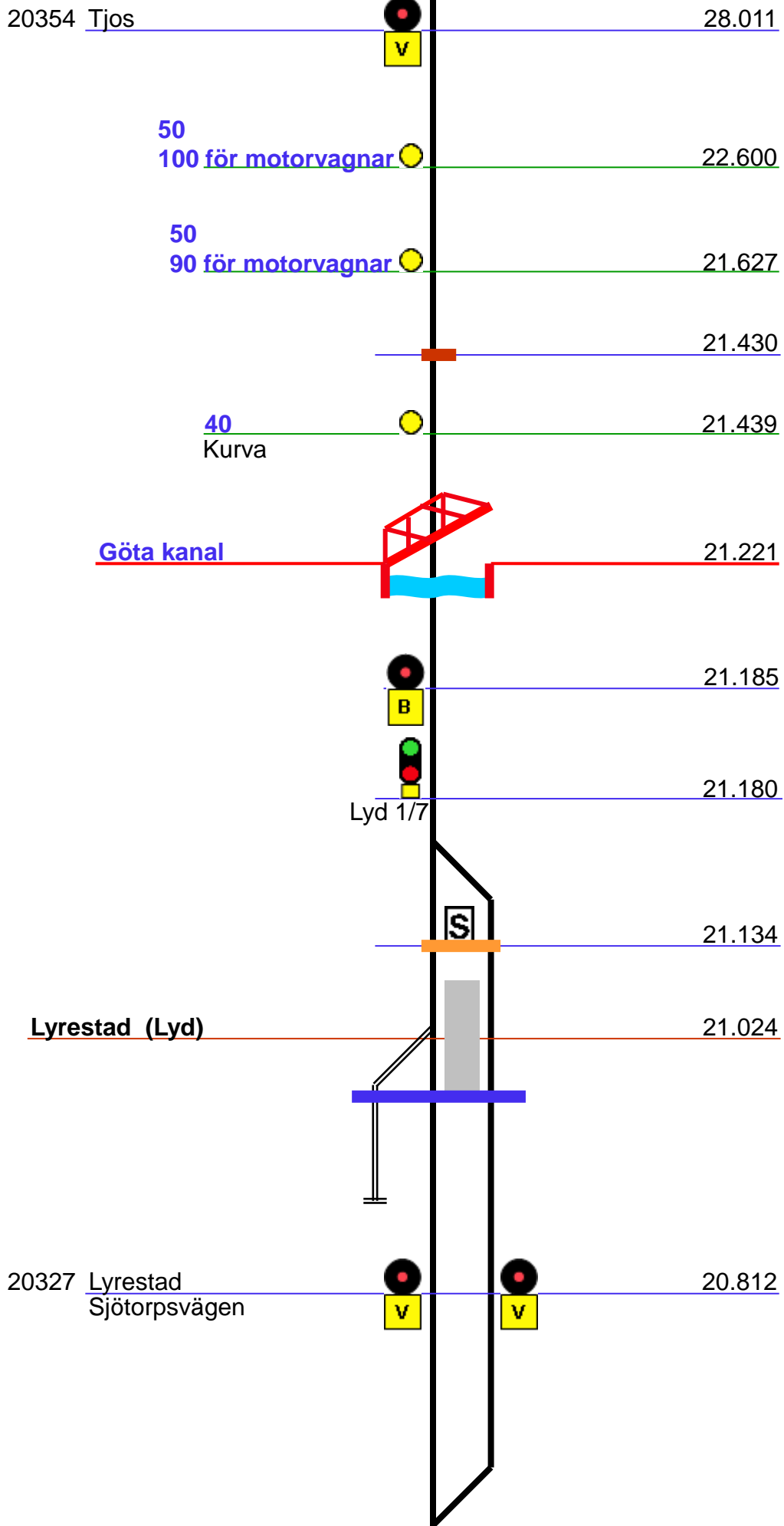


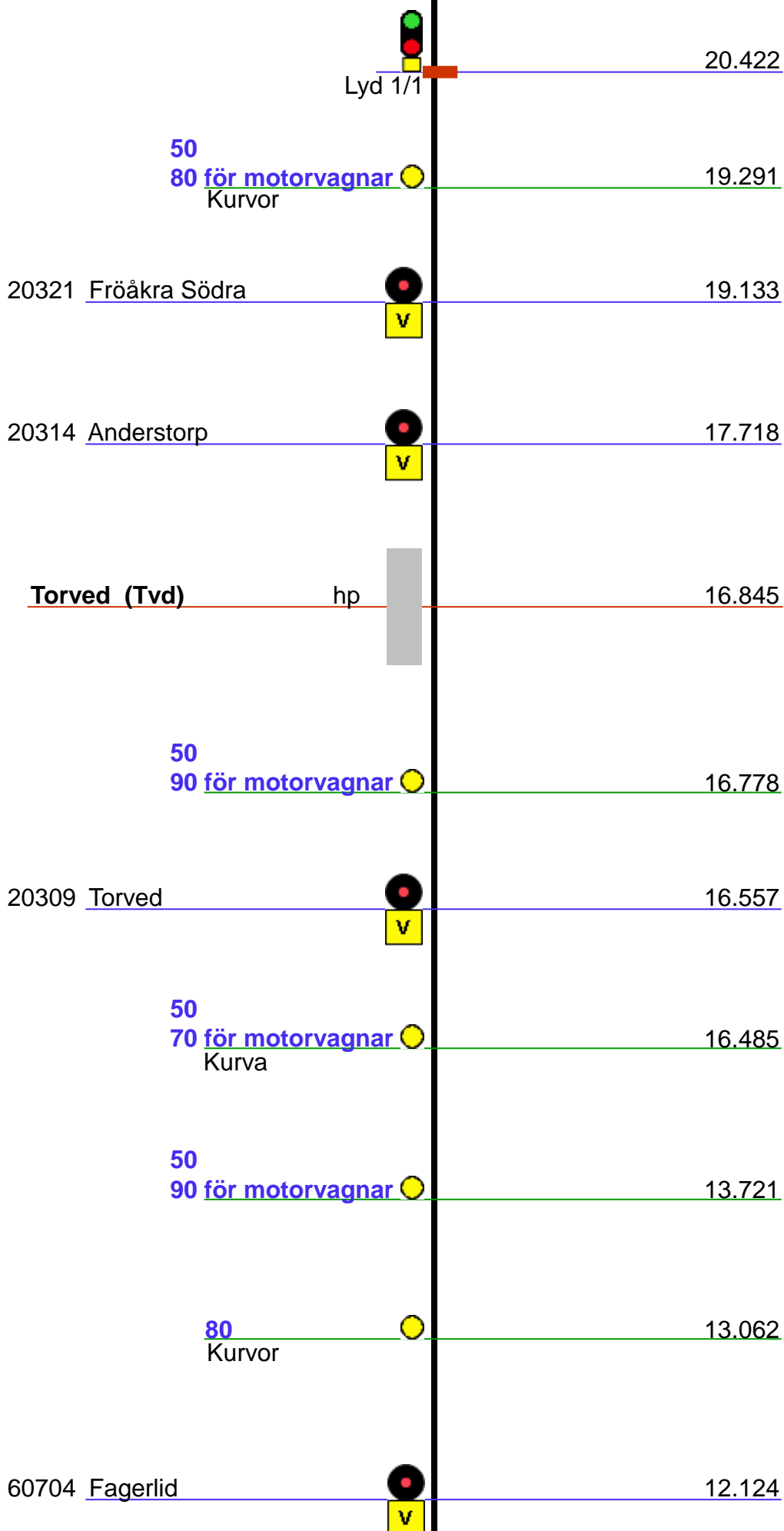
Österäng (Öäg)	hp		59.400
20449 <u>Österäng</u>	 		59.234
Äskekärr (Äsr)	hp		56.250
20434 <u>Äskekärr</u>	 		56.214
20429 <u>Kyrkobacken</u>	 		55.402
20415 <u>Svaneberg</u>	 		52.051
20408 <u>Lugnås</u> <u>Bjorsättersvägen</u>	 		50.450 50.438
Lugnås (Lnå)	lp	  	50.252
Kontrollbekräftar vxl Lnå	 Lpsi		50.205
20404 <u>Prästkvärn</u>	 		47.641

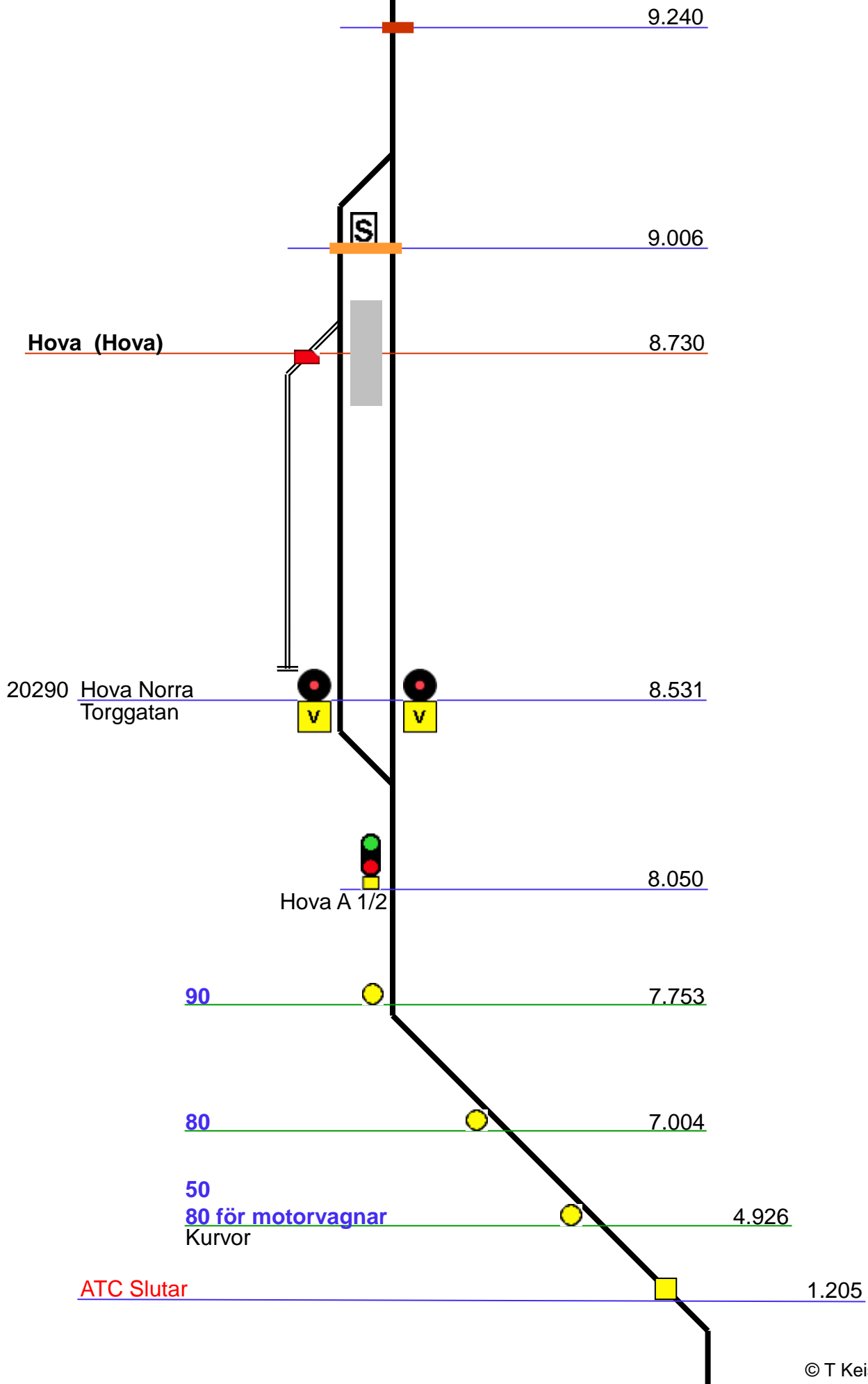


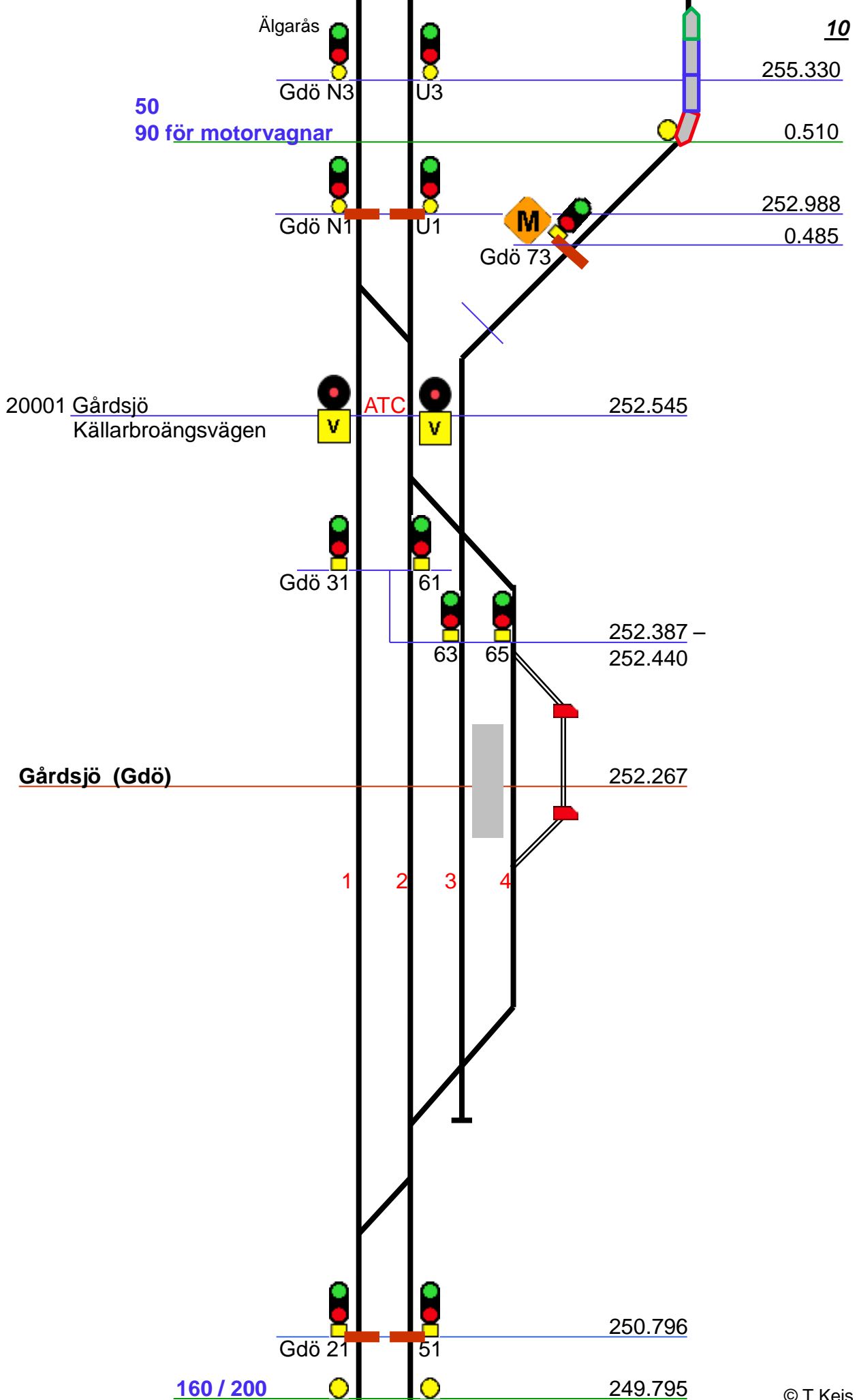


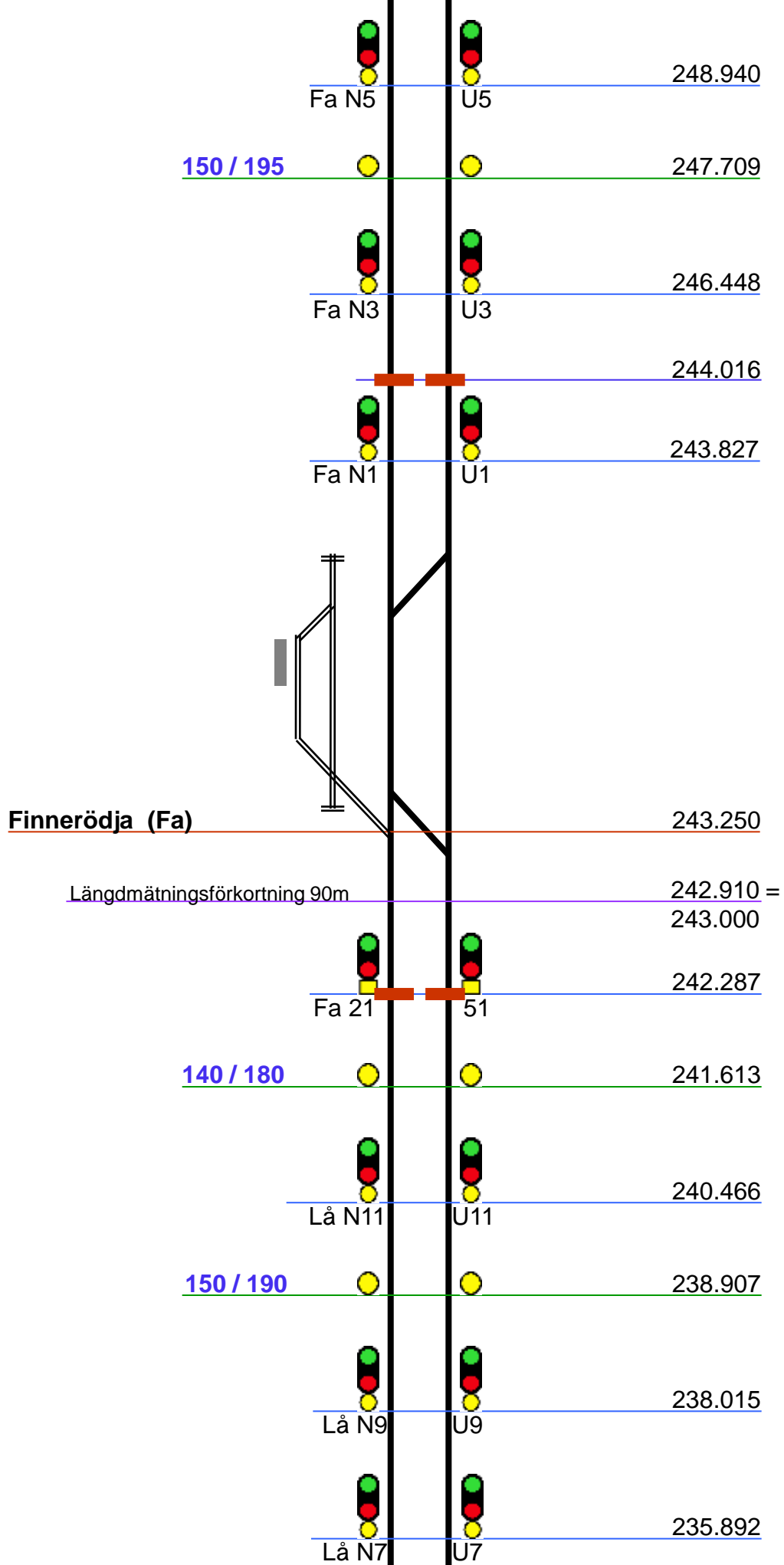


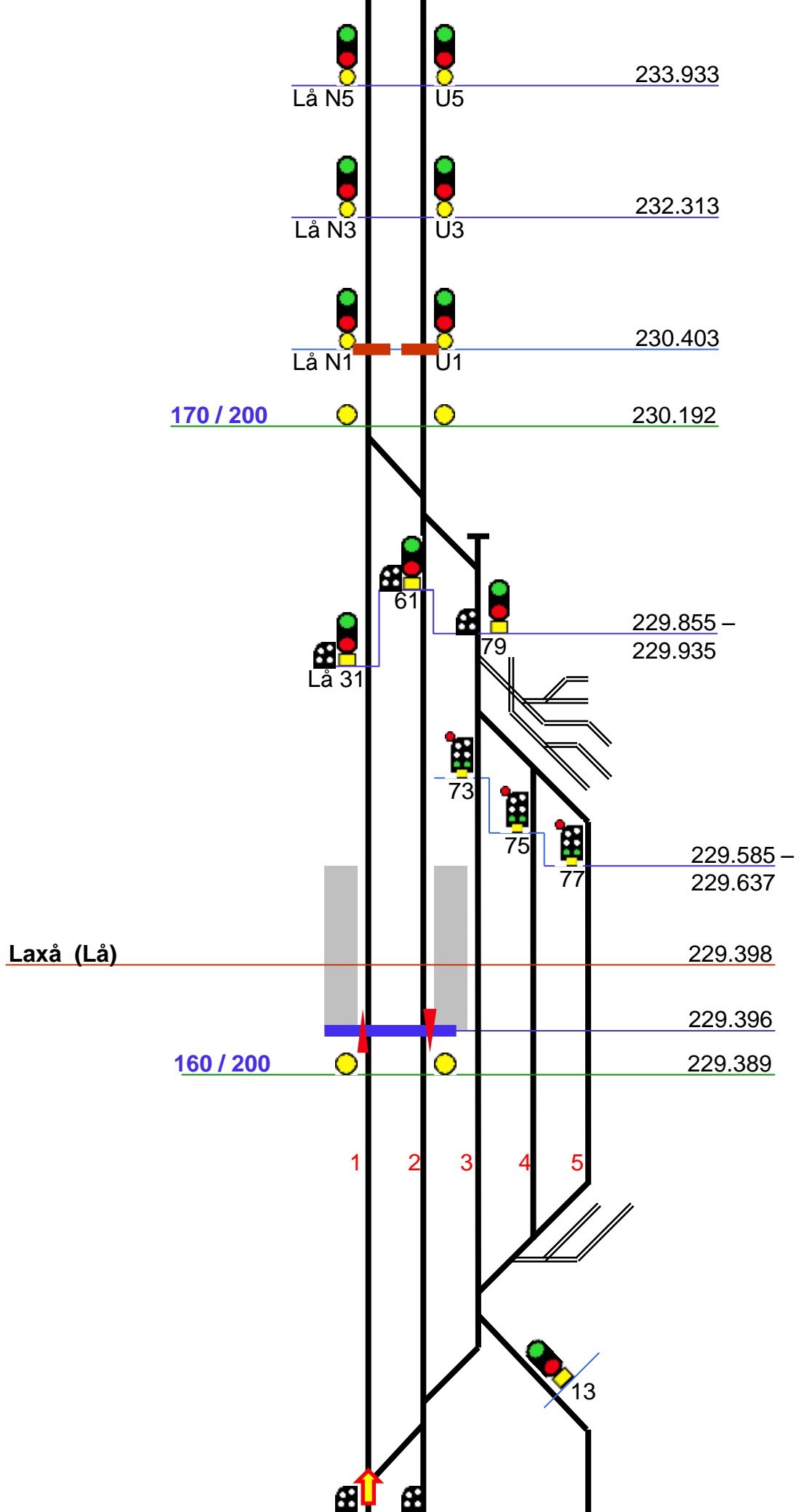


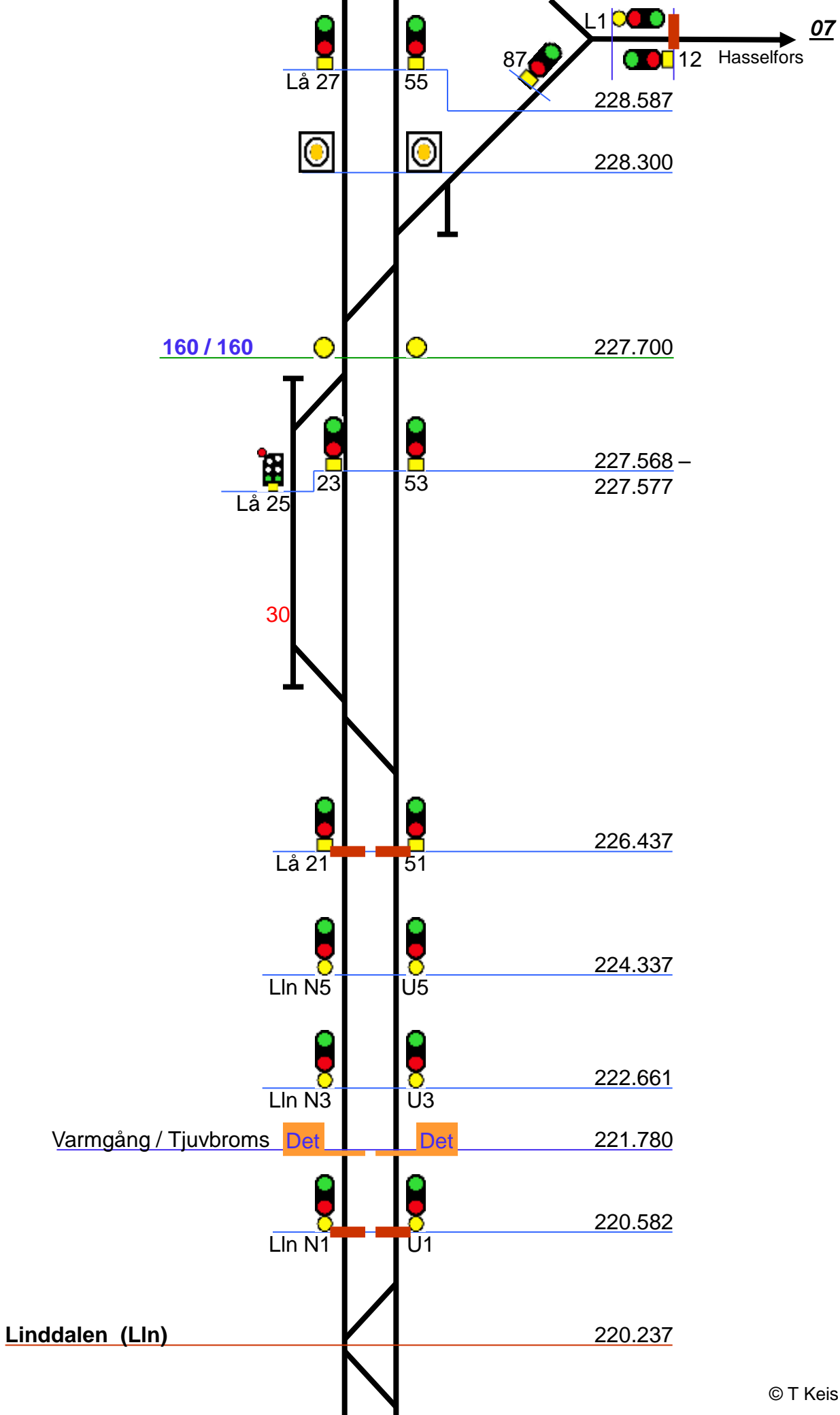


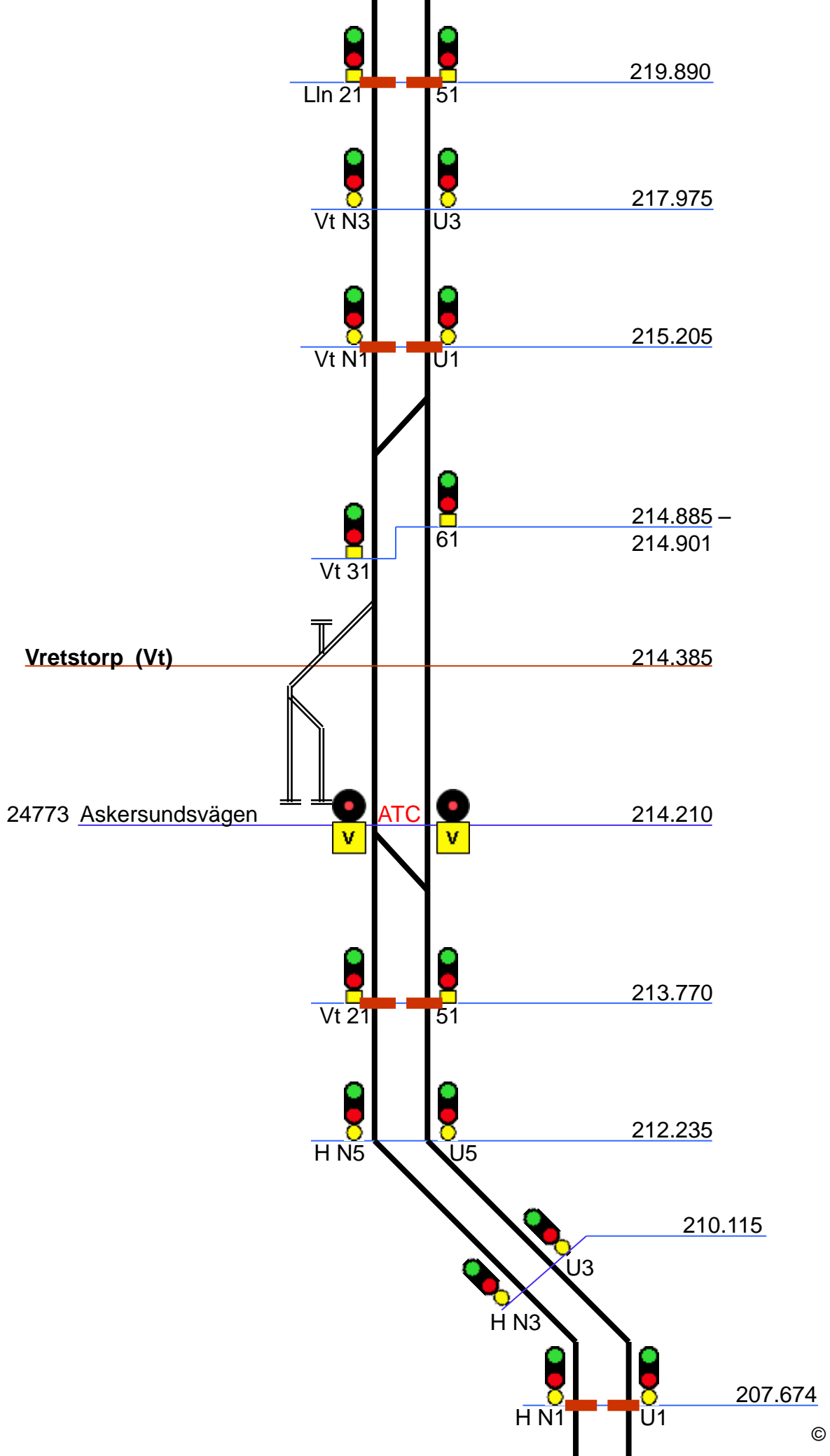












Åsbro

Östansjö (Öj)

207.278

160 / 200

207.220

2 1



209.412

Å 21



206.603

H 721

723

110

207.679



205.185

H 603

605



207.562

H L1

150 / 195

205.035

Skymossen (Skms)

10.763 = 207.089

Tälle (Täl)

204.992 = 5.628

10.646

80

10.384

Hpbg

H 657

H 599

204.833

H 607

6.694

H 597

4.902

100

4.656

203.743

203.693

100

4.453



587

4.349

557

579

4.234

H 583

585

4.181

150 / 200

559

203.452

150 / 200

203.452

150 / 195

203.448

203.370

203.264

4.004 - 4.195

203.243

203.225

3.910

203.222

203.220

203.158

Hallsberg
Posten
(Hpn)

3	3	3	3	3	3	3	3	3	3
0	0	0	0	0	0	0	0	0	0
1	2	3	4	5	6	7	8	9	

3.376

3.369

I-Gruppen

203.183

3.298

202.965

20

3.323 - 3.404

203.060

202.695

202.688

80

Hallsberg rbg
(Hrbg)

3.096

202.518

3.040

3.000

3.003

"Tornet"

11-18

21-28

31-38

41-48

106

105

202.122

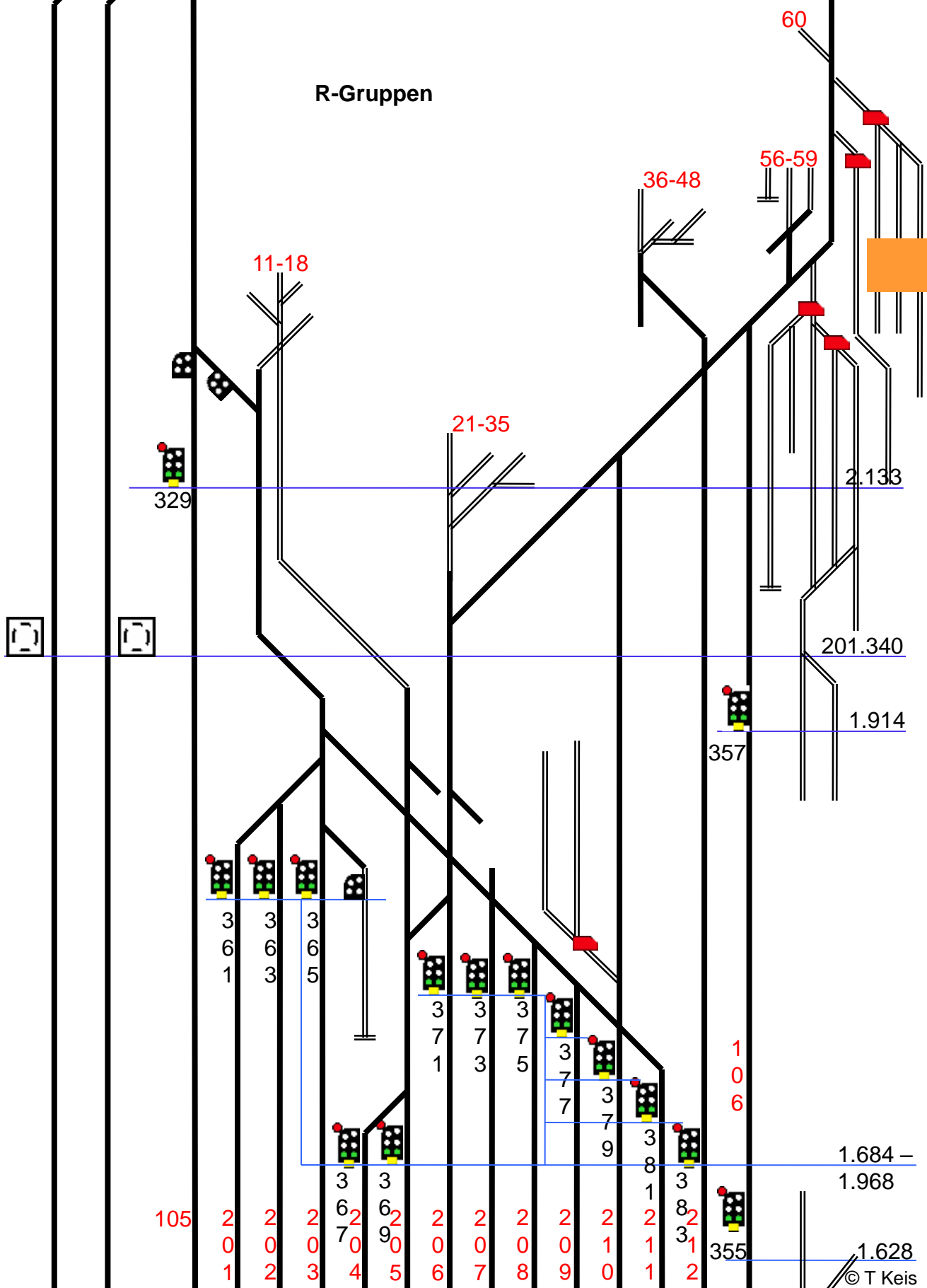
H 503

505

2.409

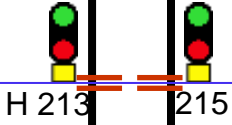
391

R-Gruppen



105	2	2	2	2	2	2	2	2	2	2	2	2	1
	0	0	0	0	0	0	0	0	0	1	1	1	0
319	1	2	3	4	5	6	7	8	9	0	1	2	6

U - Gruppen



1.405
1.153
200.685

345

B m spåret
U b spåret

40
70

219

0.910

Diplomaten

Hall 1:an
Hall 2:an

"Till Skivan"

0.797

Stalleman
Slaggen
Rakan

Lokverkstad

207

200.136

Sopen
S1
S2

200.094

60

Arbetskydd
Spårstabilisering

V1 V2 V3

167

169

171

173

149

199.720 – 199.831

8-12

H 163

