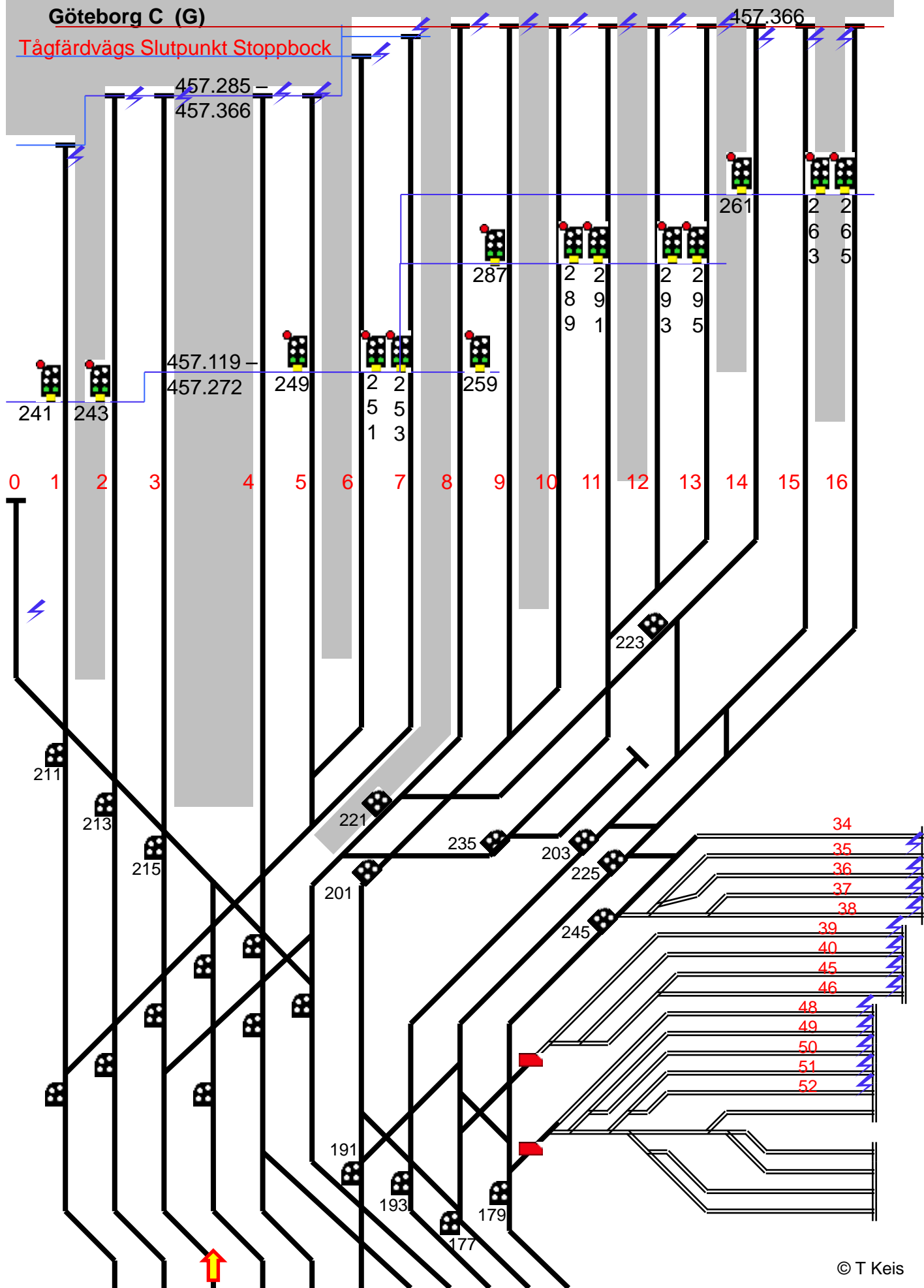
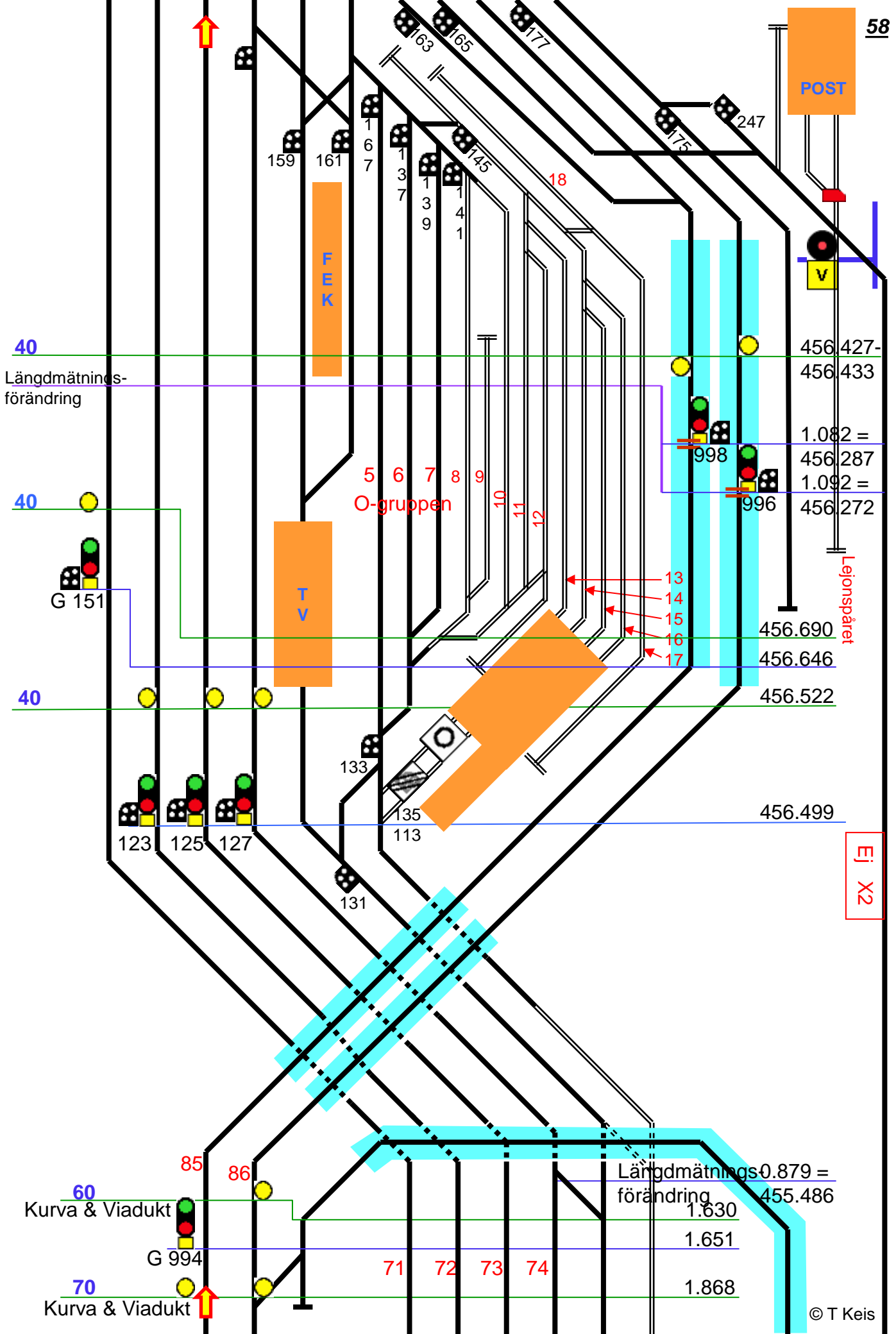


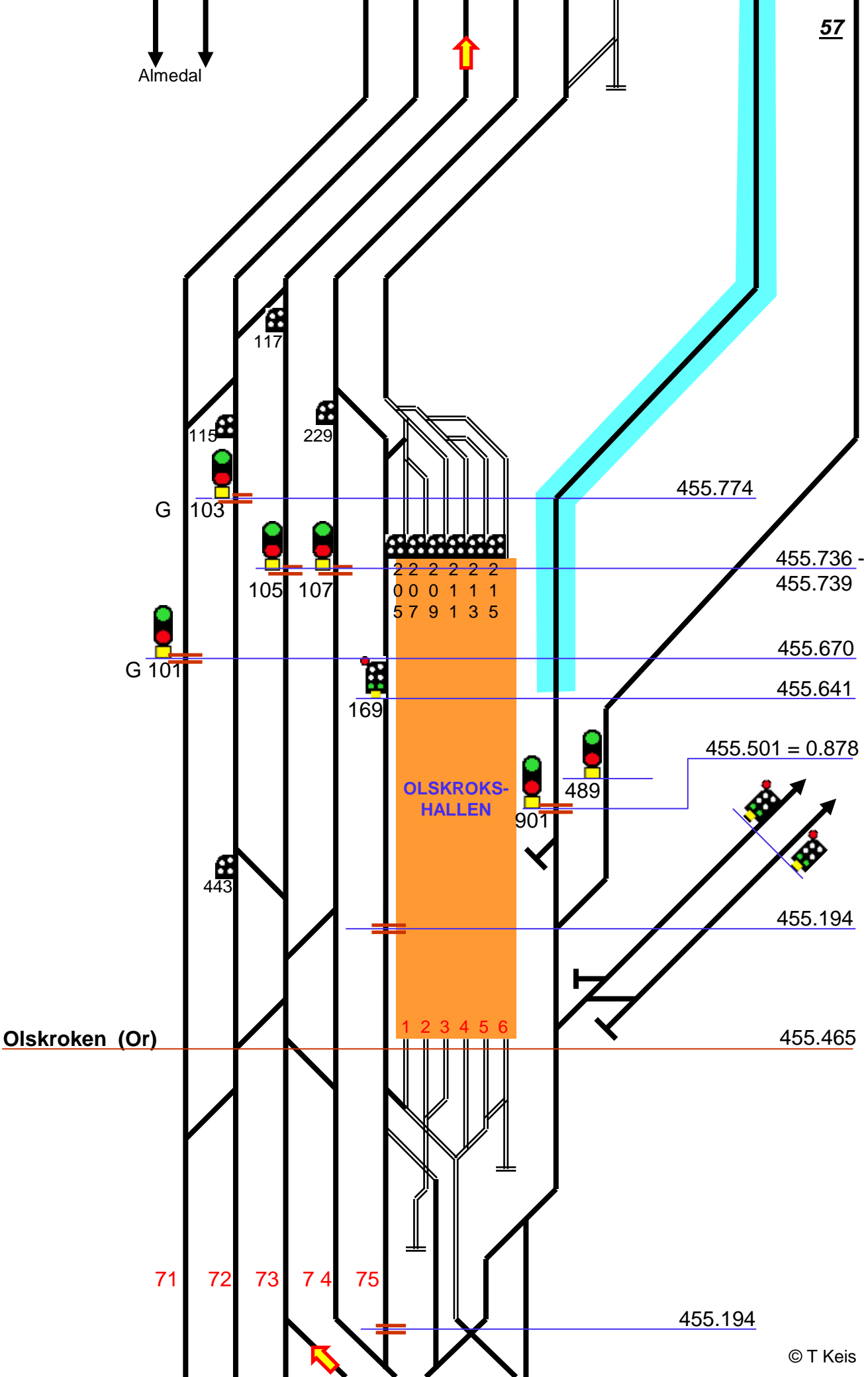
### Göteborg C (G)

Tågfärdvägs Slutpunkt Stoppbock





Almedal



2	2	2	2	2	2
0	0	0	1	1	1
5	7	9	1	3	5

OLSKROKS-HALLEN

1 2 3 4 5 6

Olskroken (Or)

71 72 73 74 75

80

56

455.008

454.965

454.988

454.900

G 421

423

435

461

394

454.783

405

454.704

2.814

G 381

Göteborg -383  
Sävenas

70

475.549 = 454.635

G 471

473

475.547 = 455.083

Längmätningsförändring

475.347

**Gamlestaden (Gas)**

hst

G 661

573

651

567

Kville

475.309

475.425

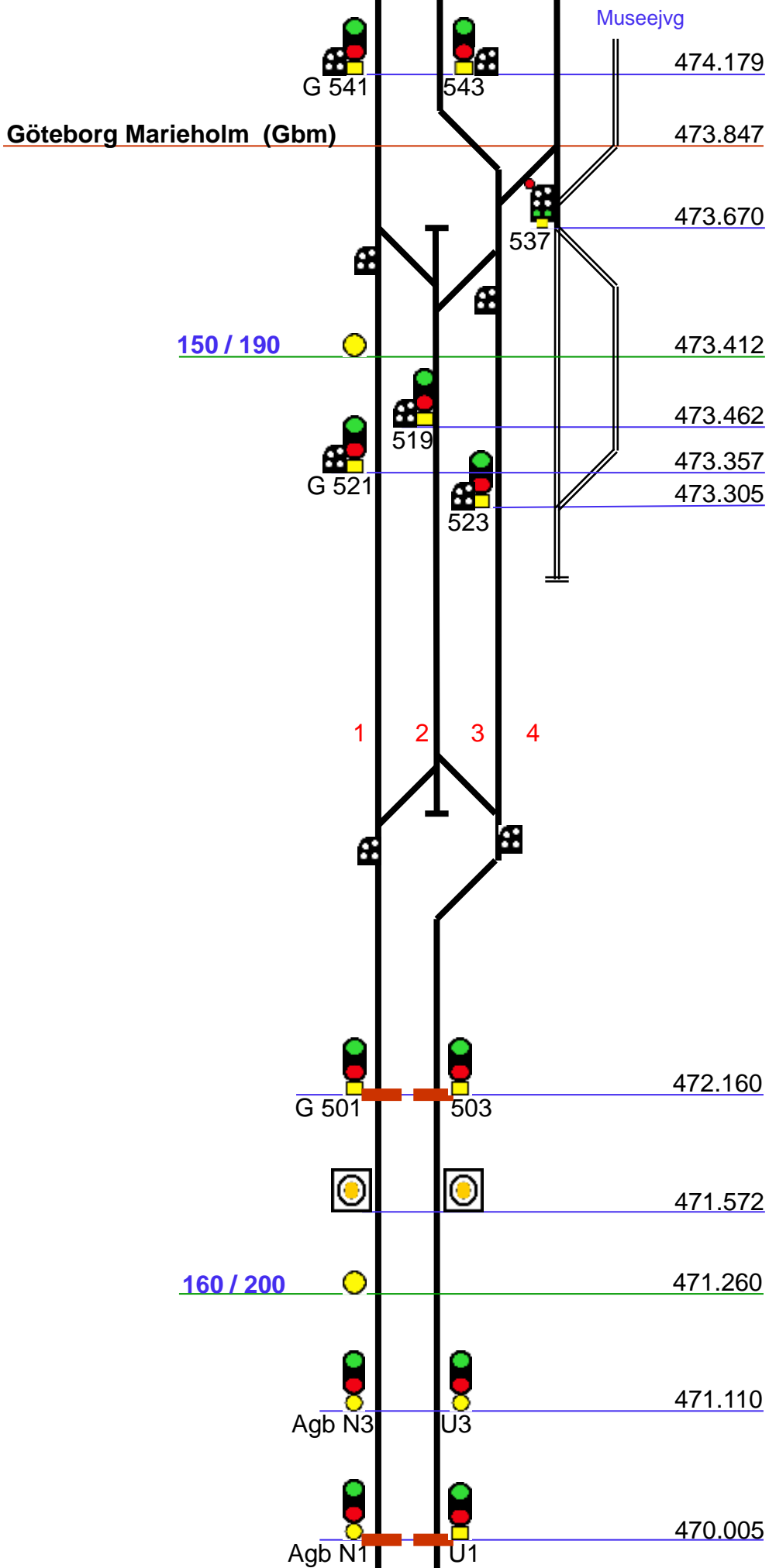
557

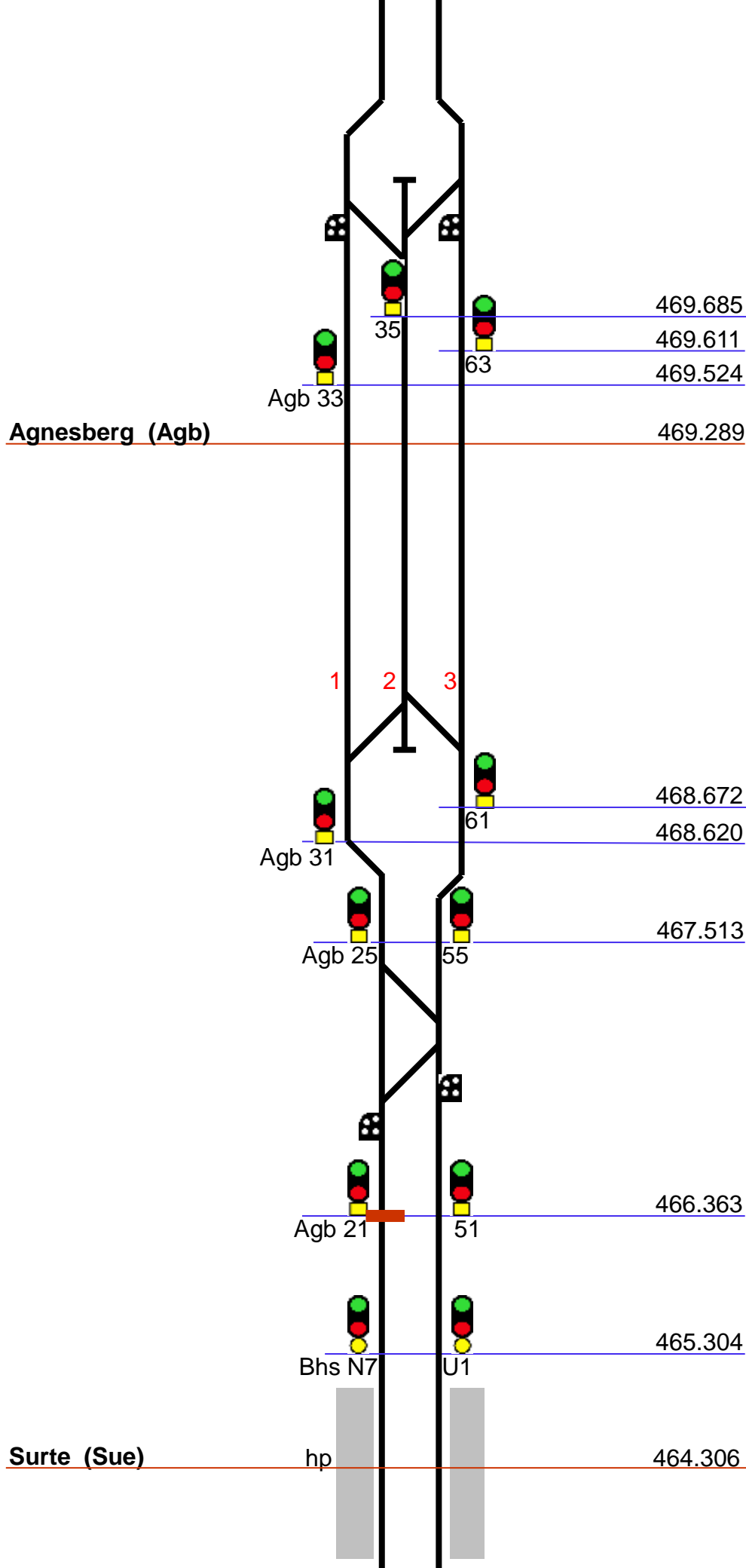
77

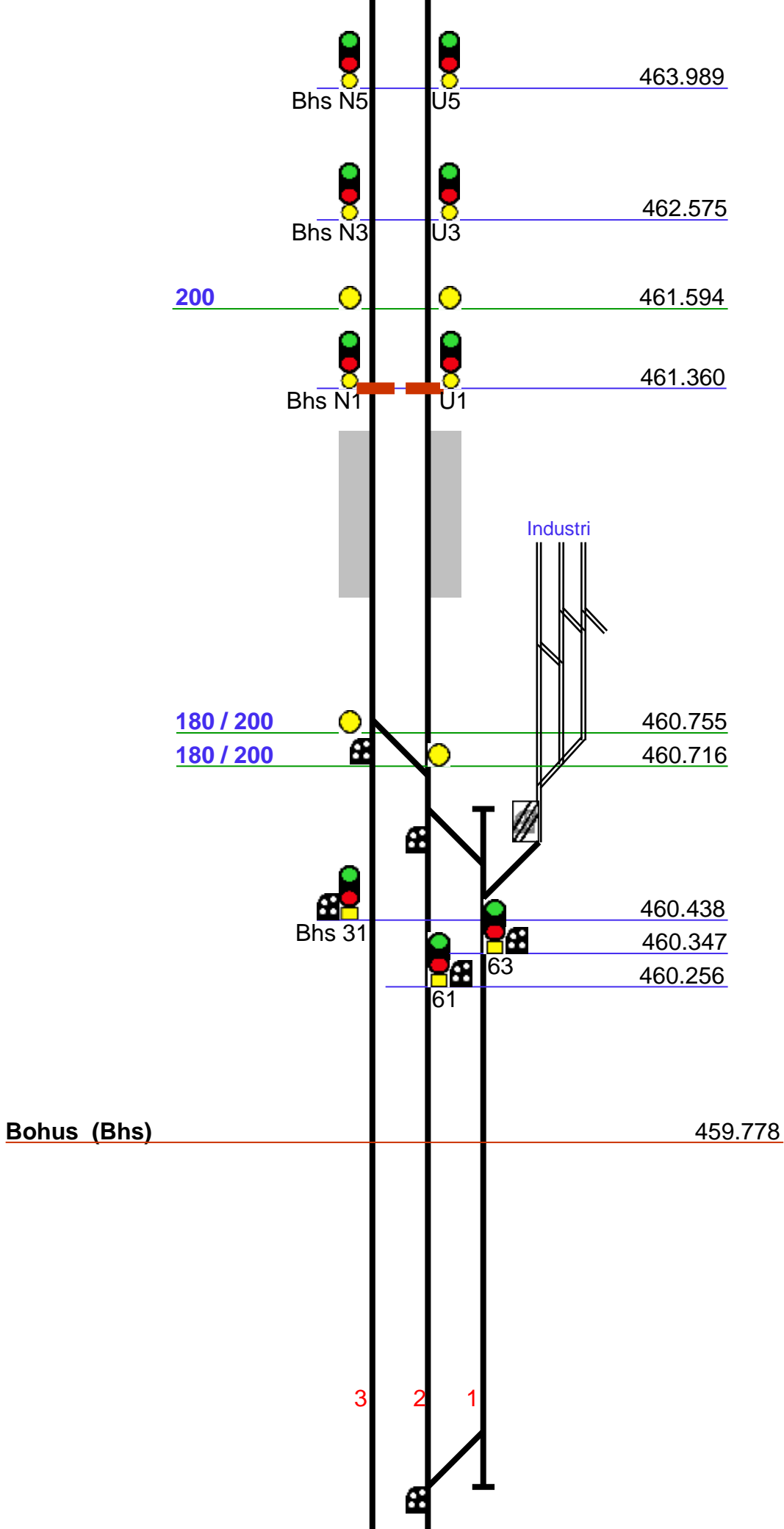
76

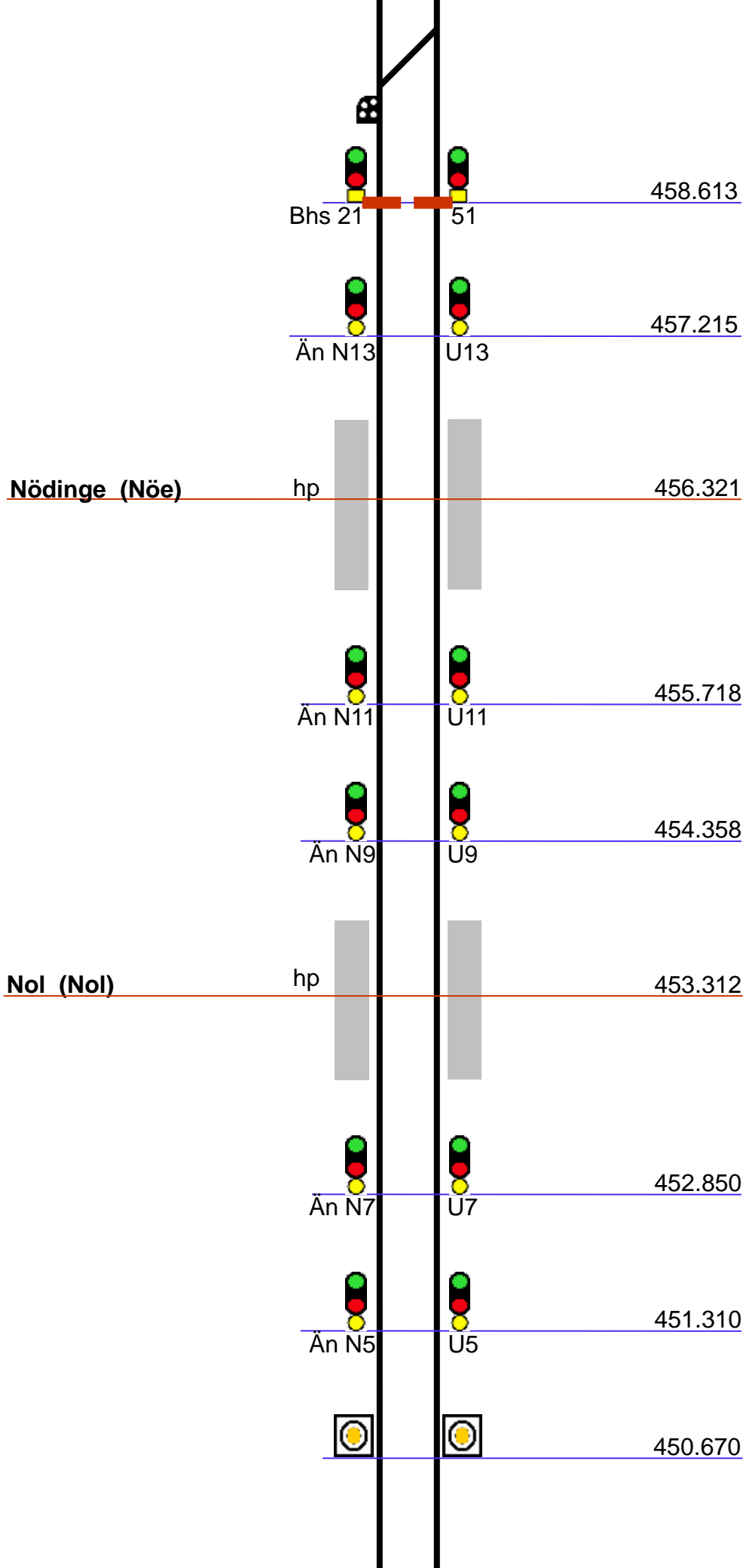
474.530

G 549

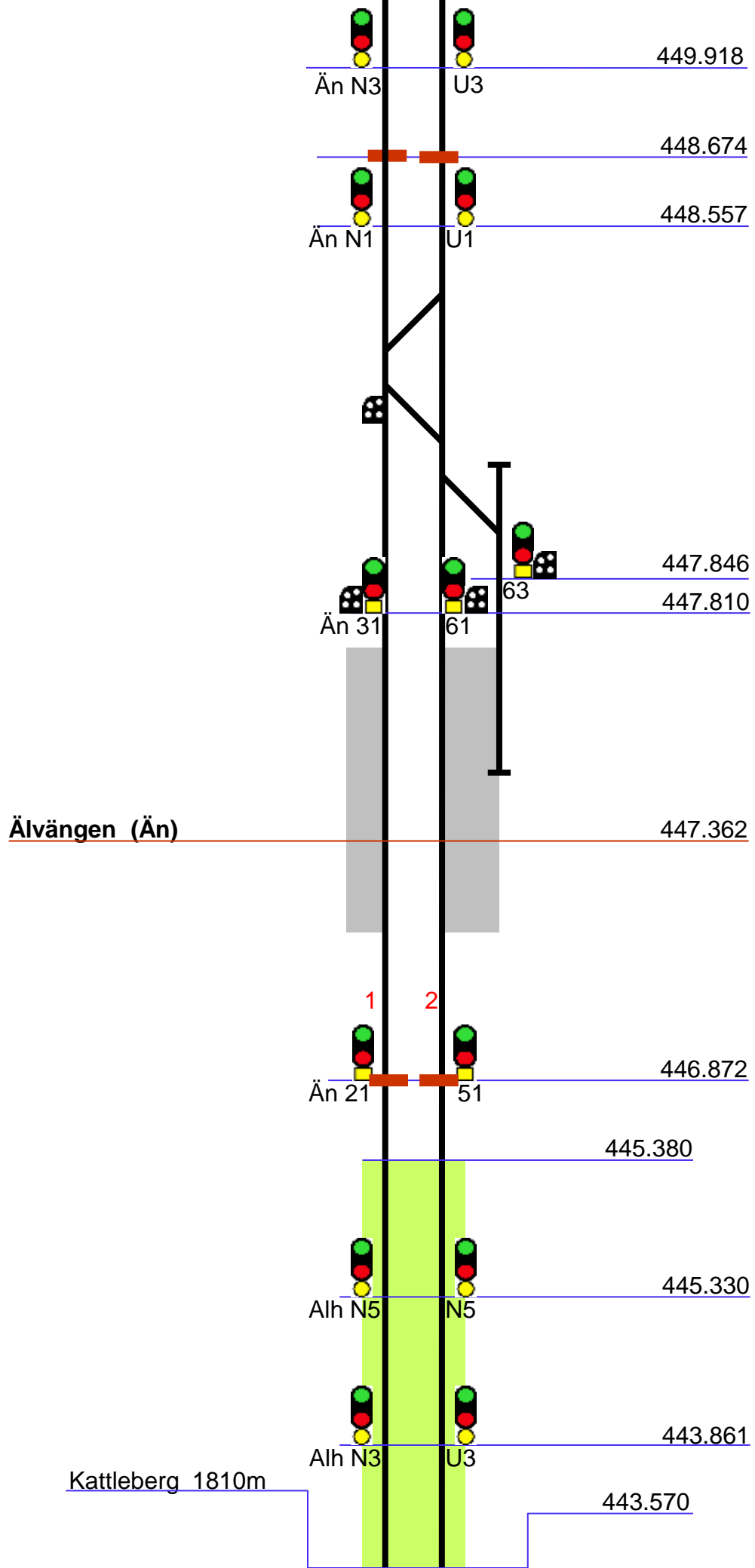


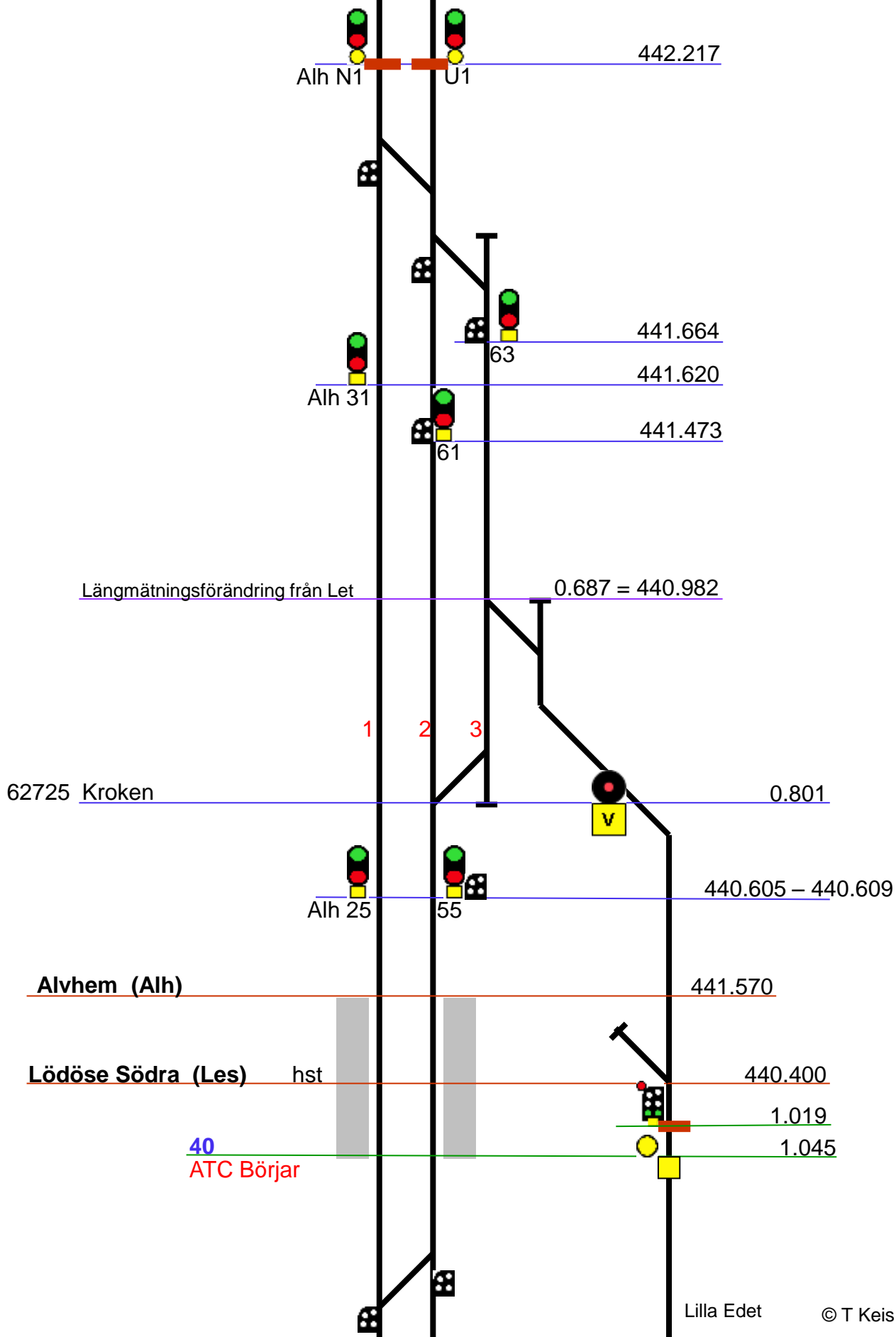


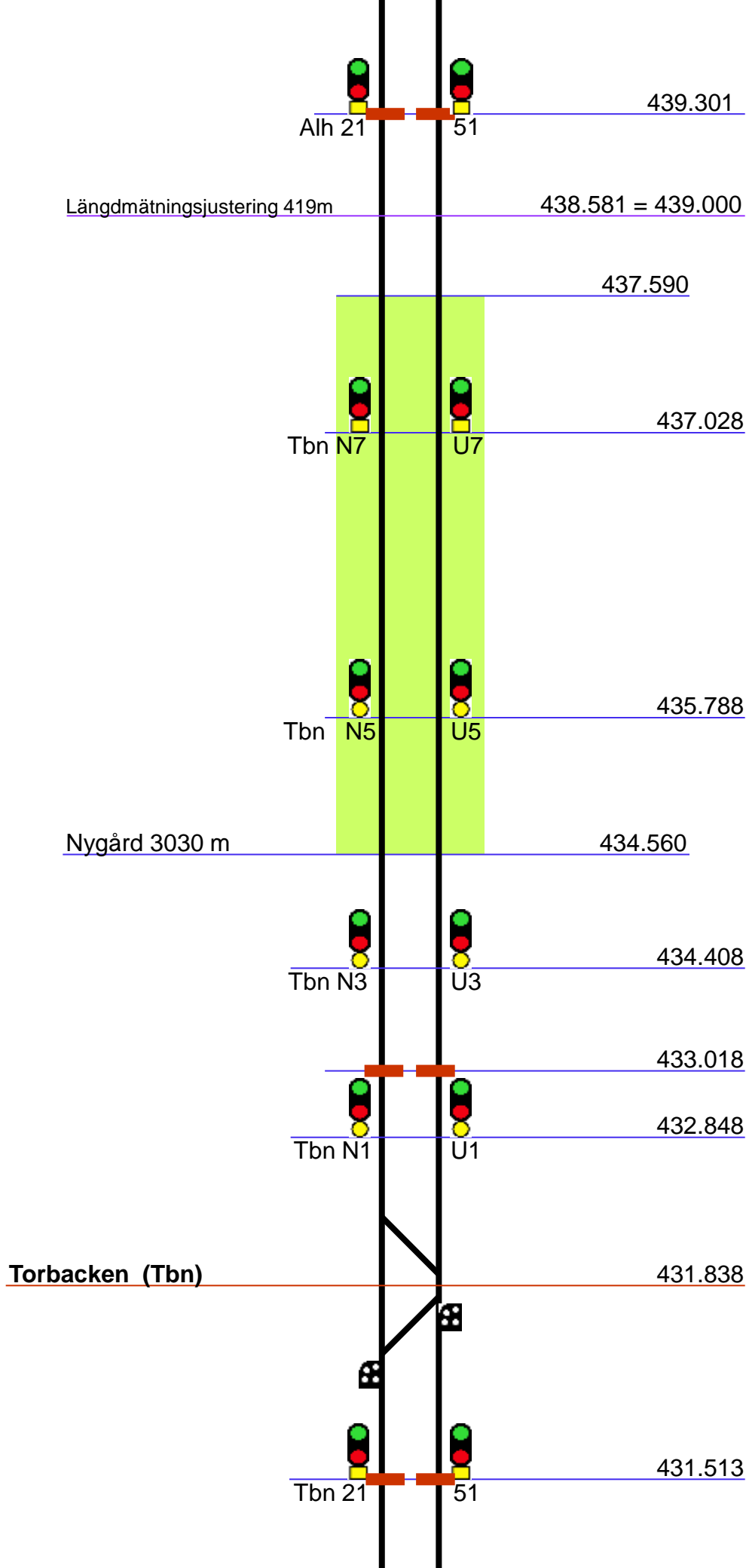





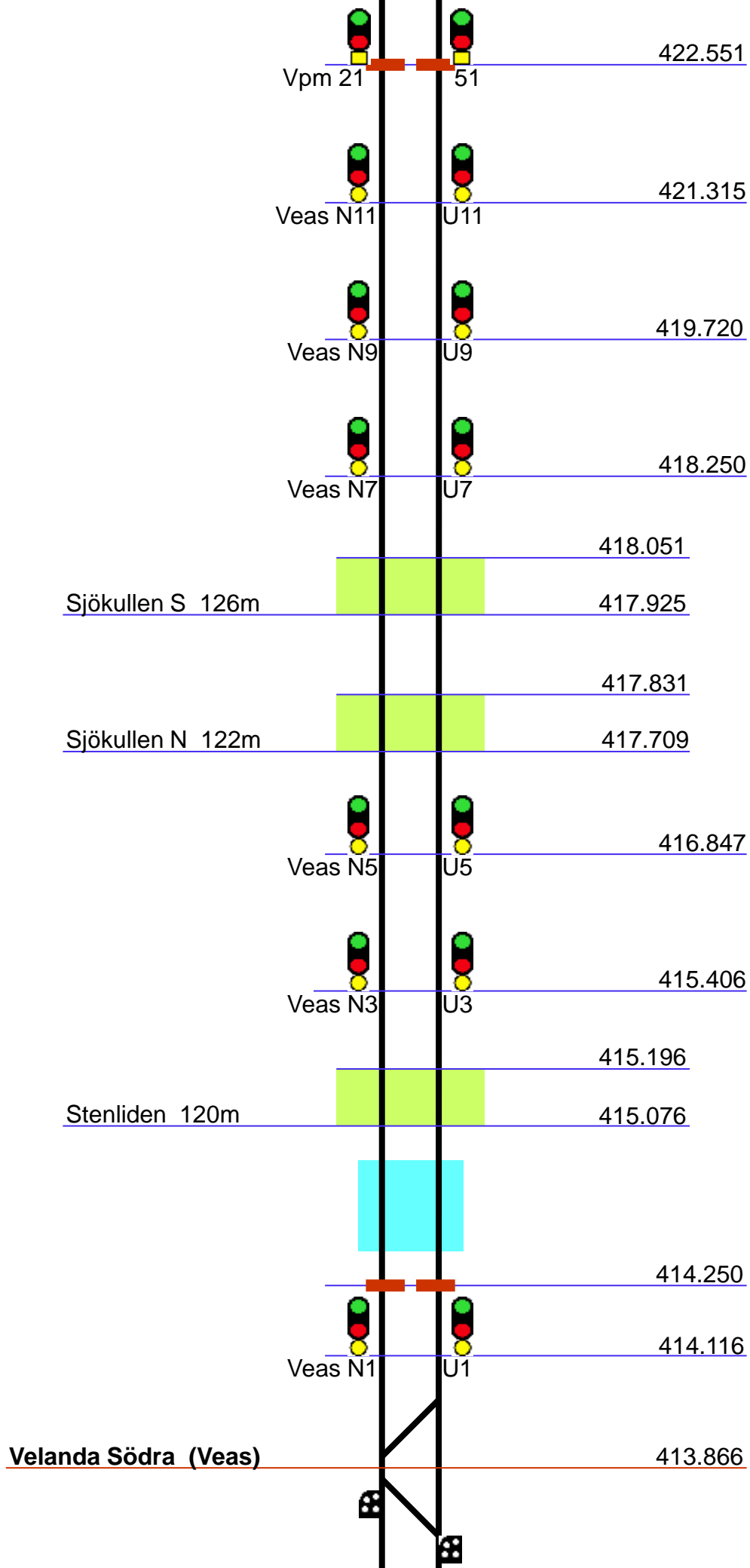


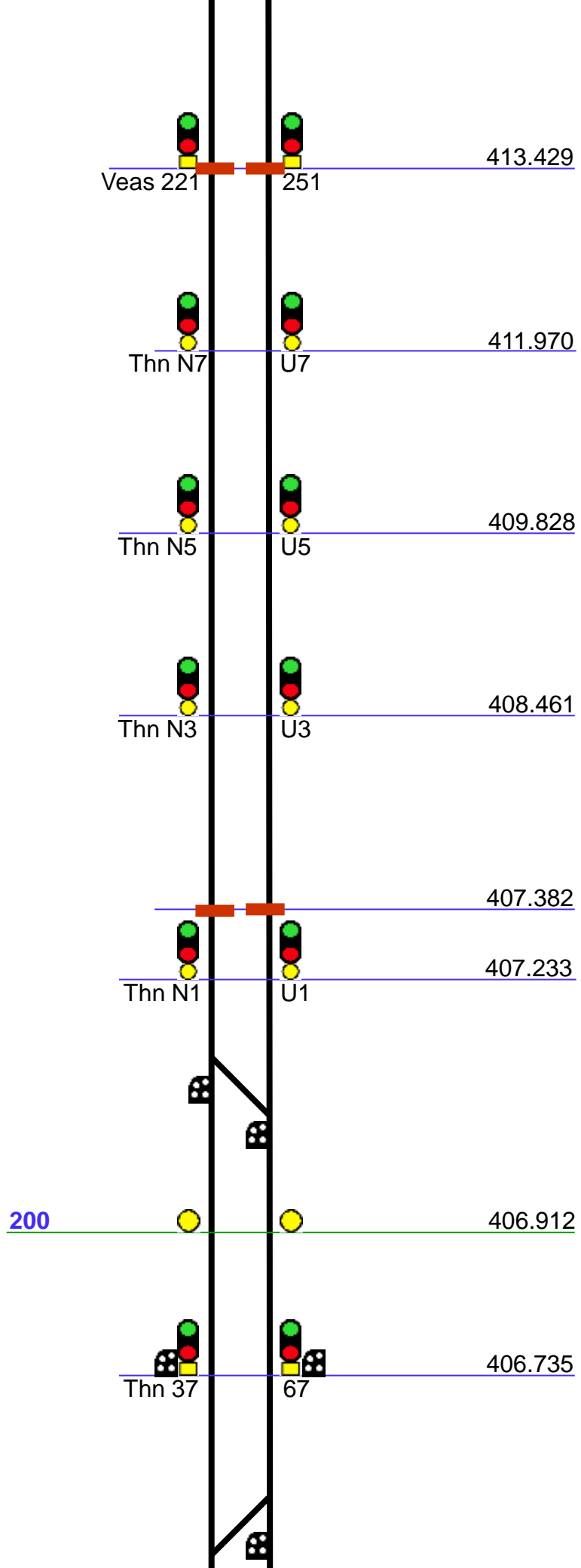




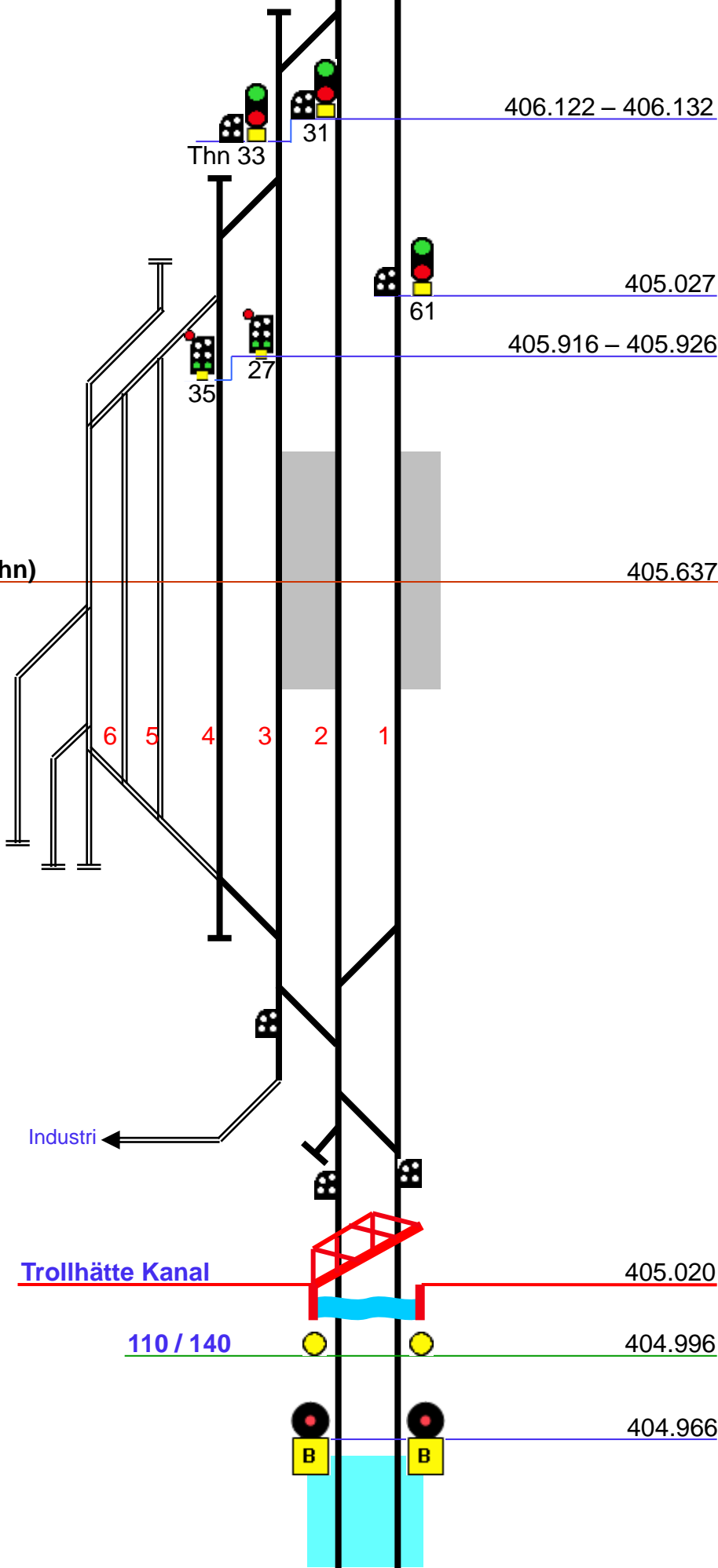


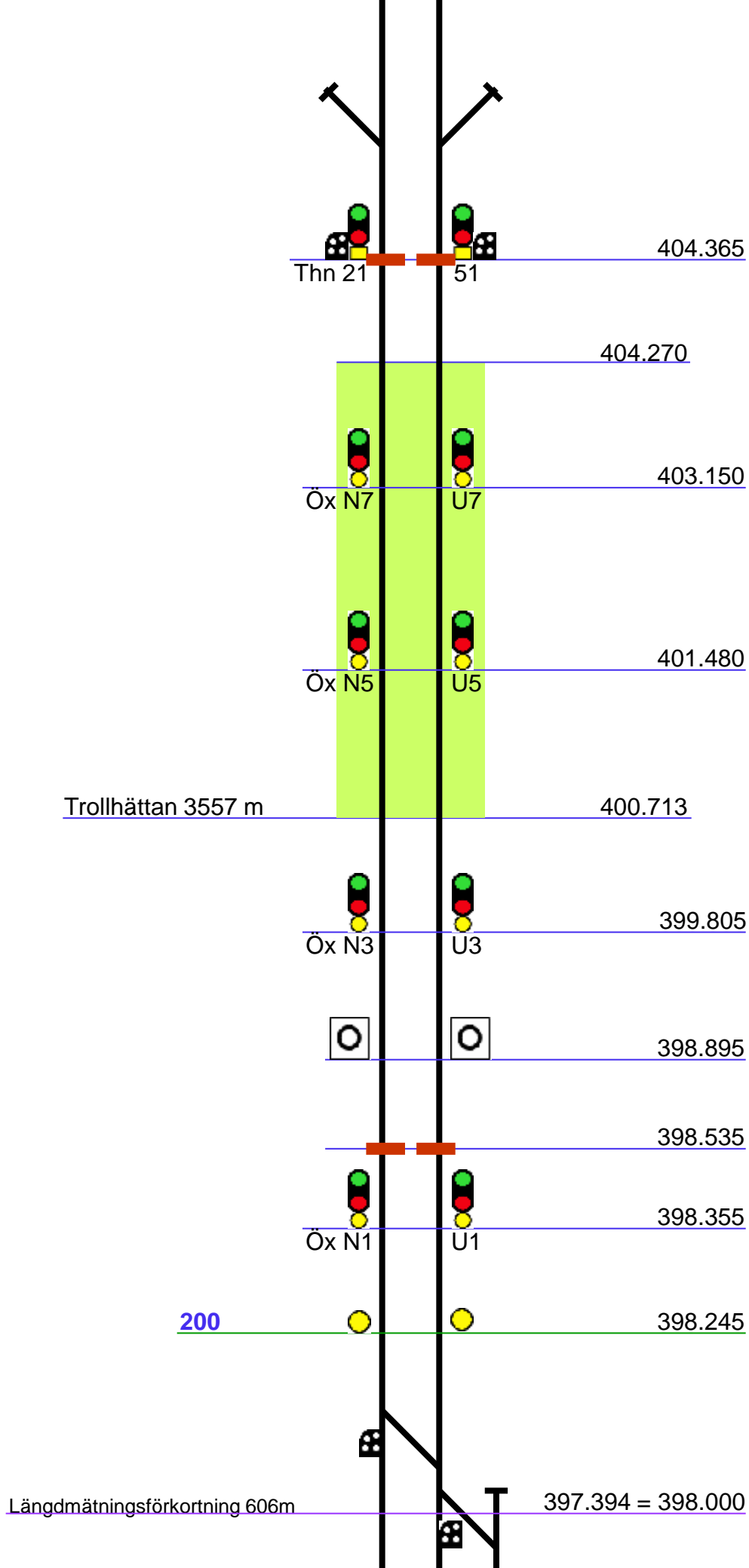




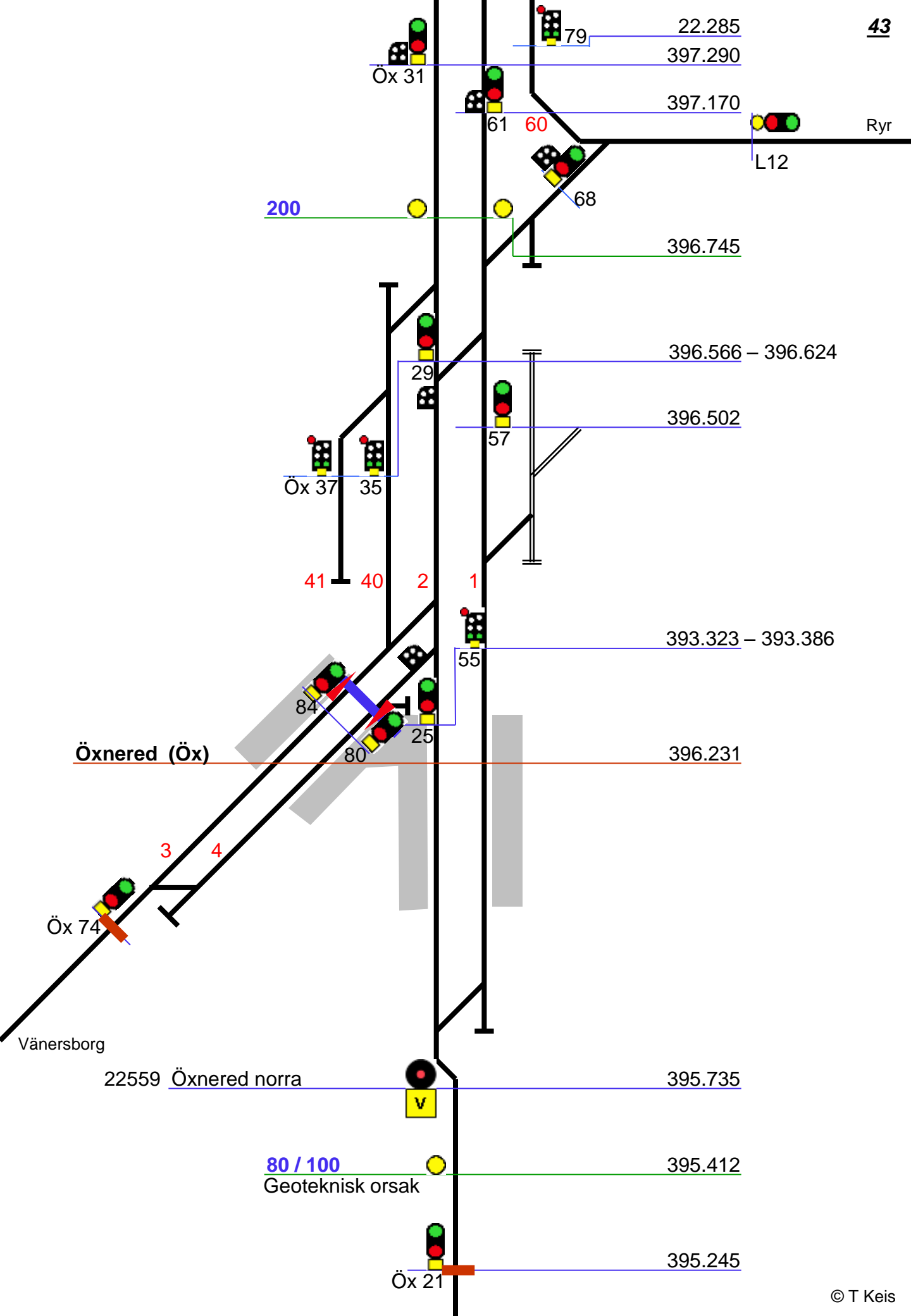


Trollhättan (Thn)









Öx 31

79

22.285

397.290

397.170

61

60

Ryr

L12

200

68

396.745

396.566 – 396.624

29

396.502

Öx 37 35

57

41

40

2

1

393.323 – 393.386

55

Öxnered (Öx)

396.231

84

80

25

3

4

Öx 74

Vänersborg

22559 Öxnered norra

395.735



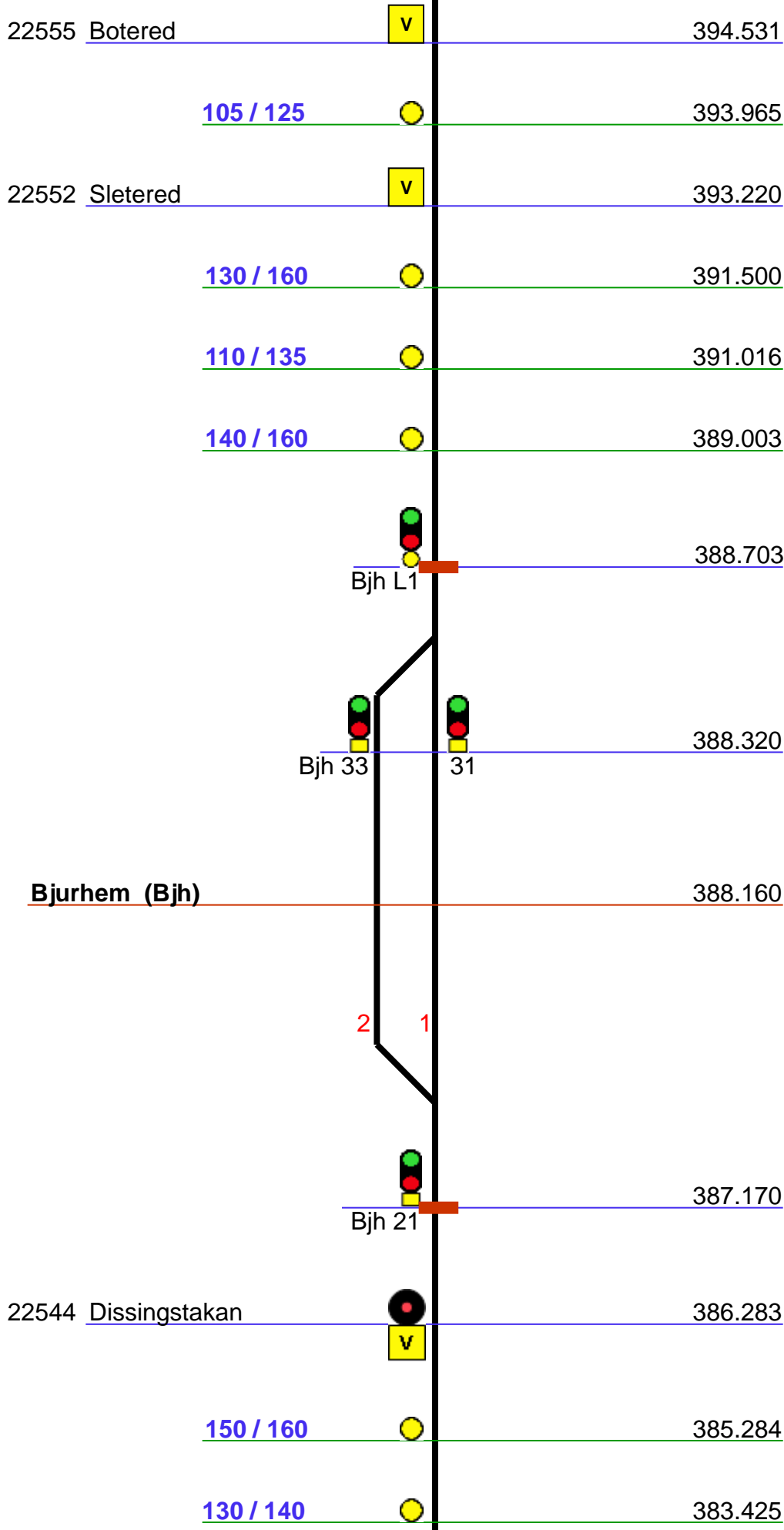
80 / 100  
Geoteknisk orsak

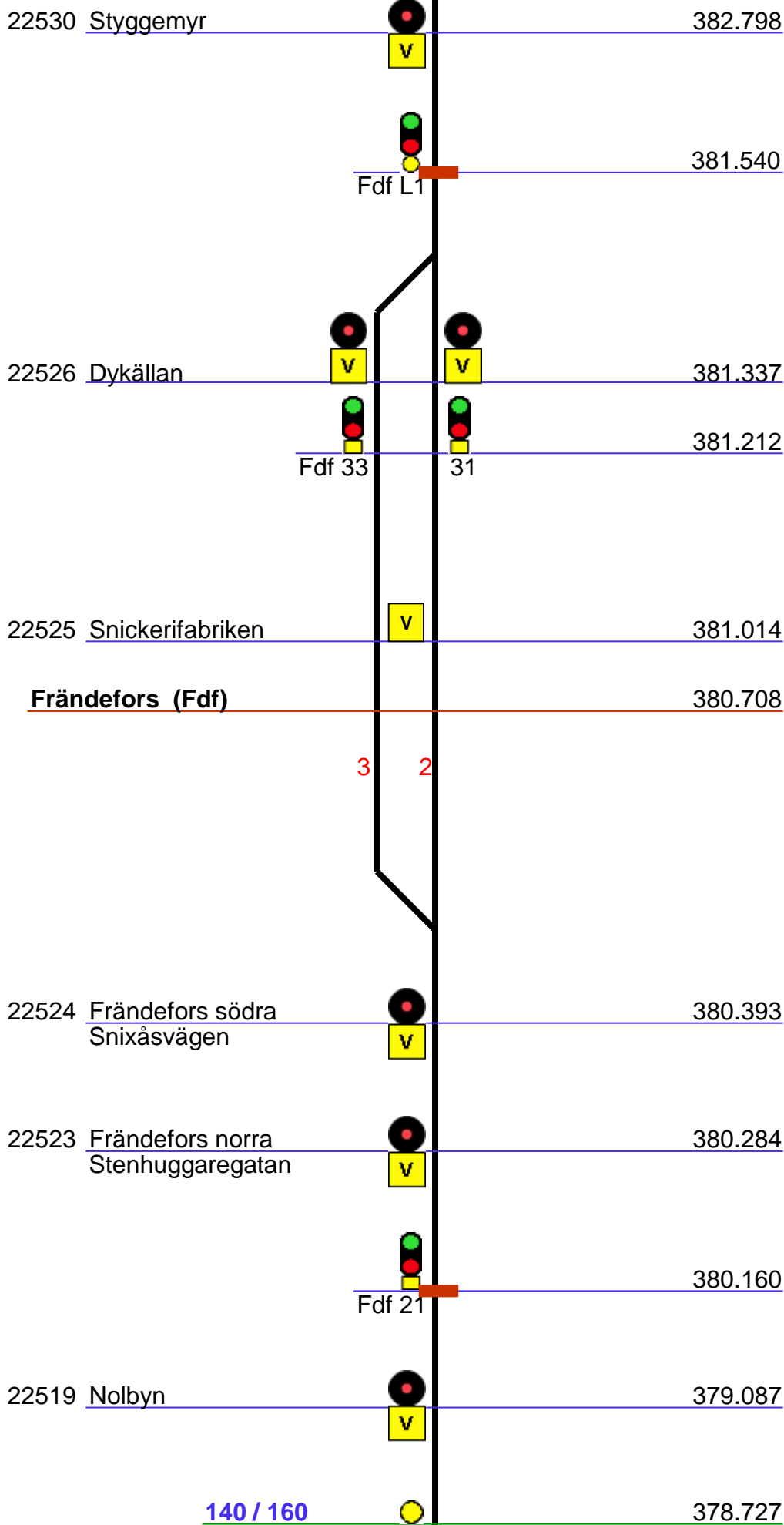
395.412

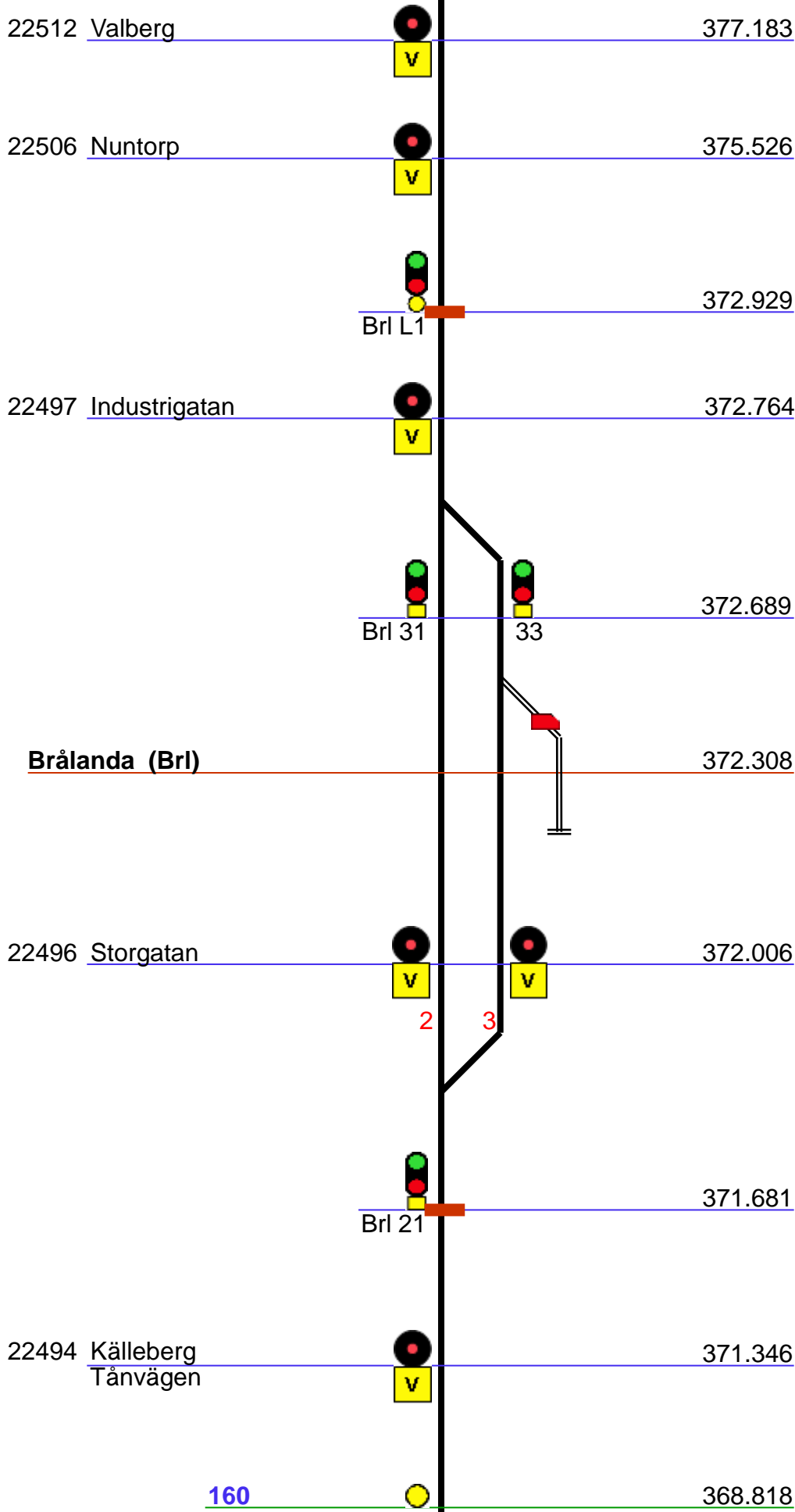


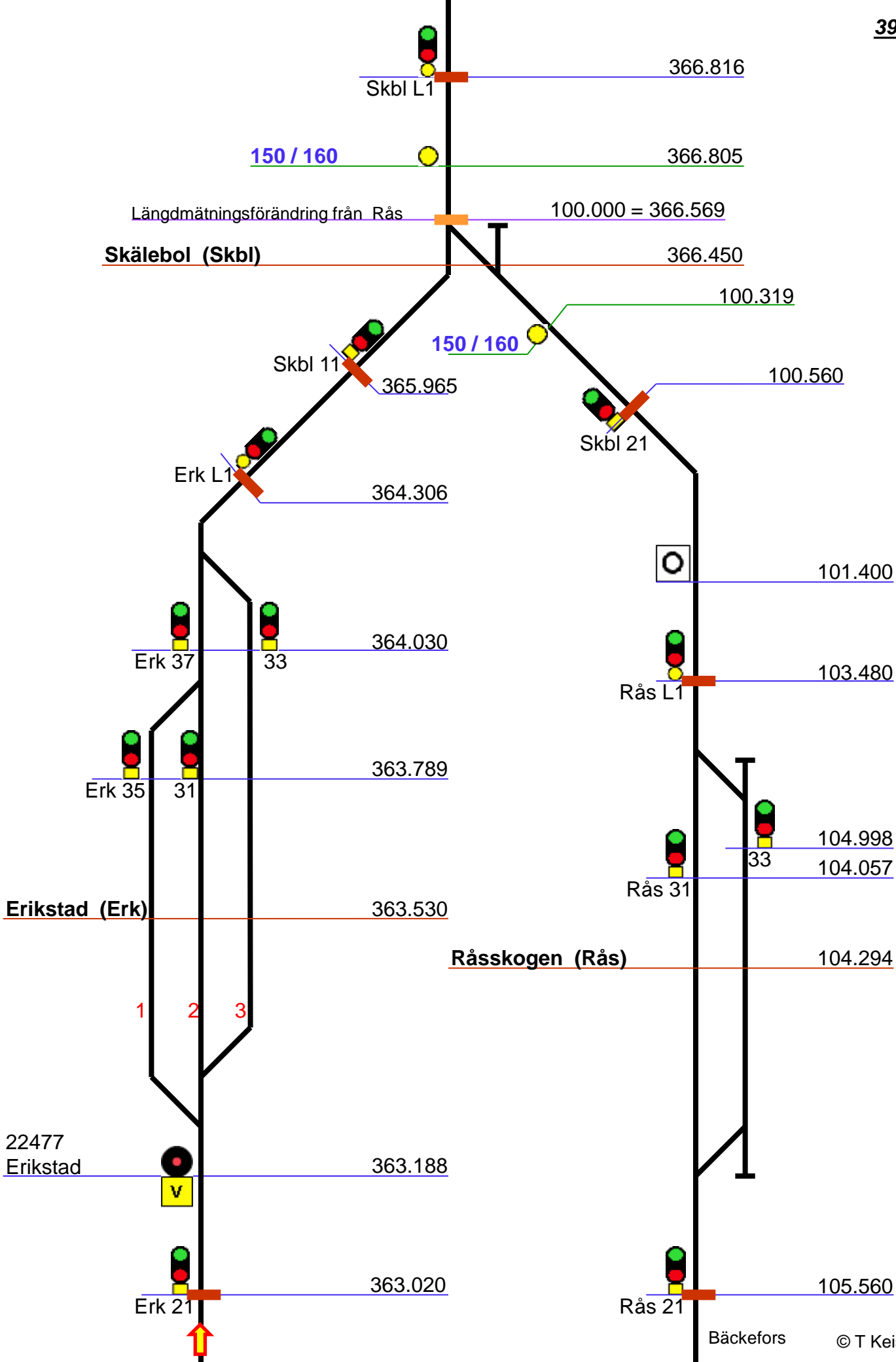
Öx 21

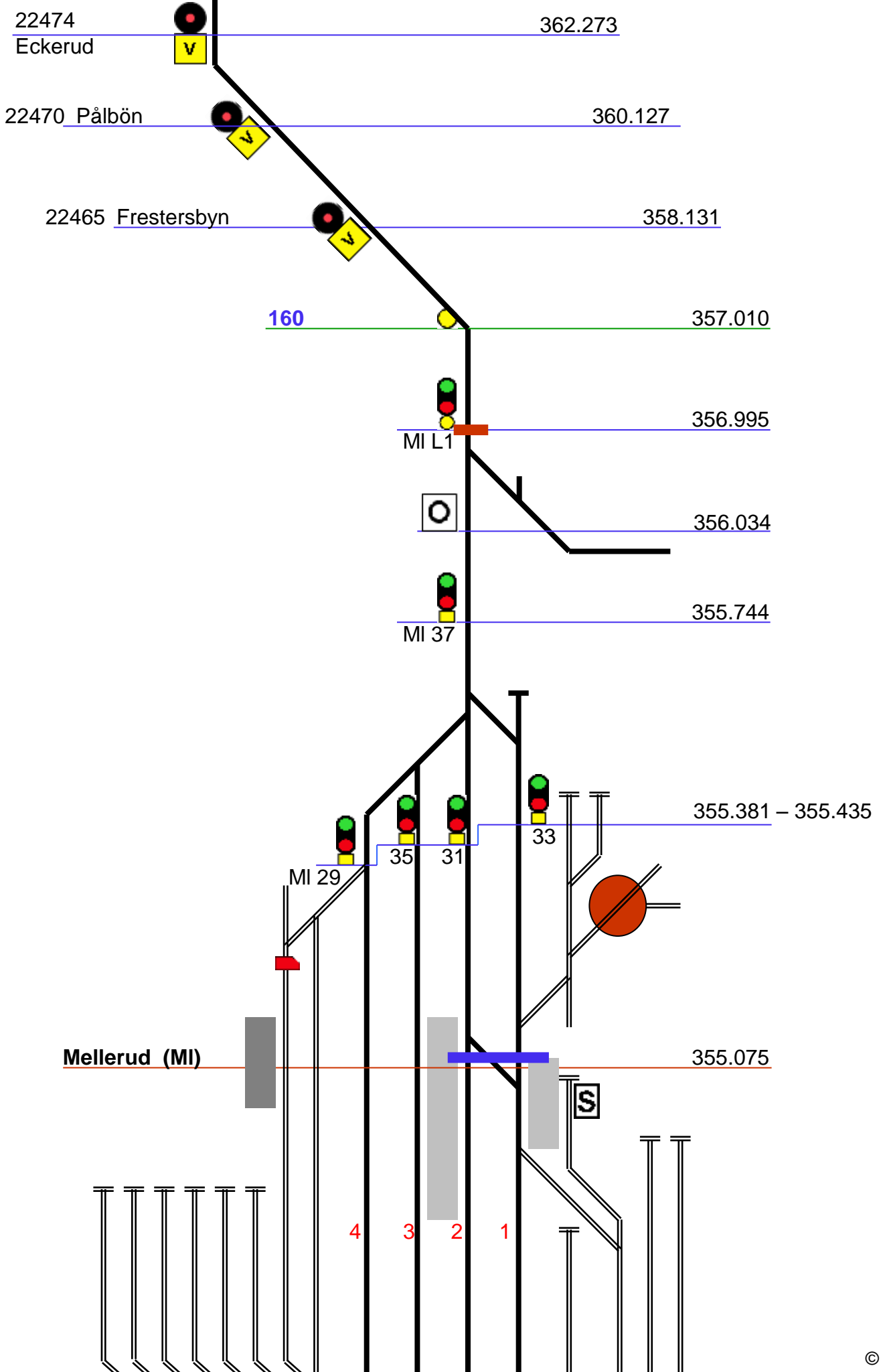
395.245

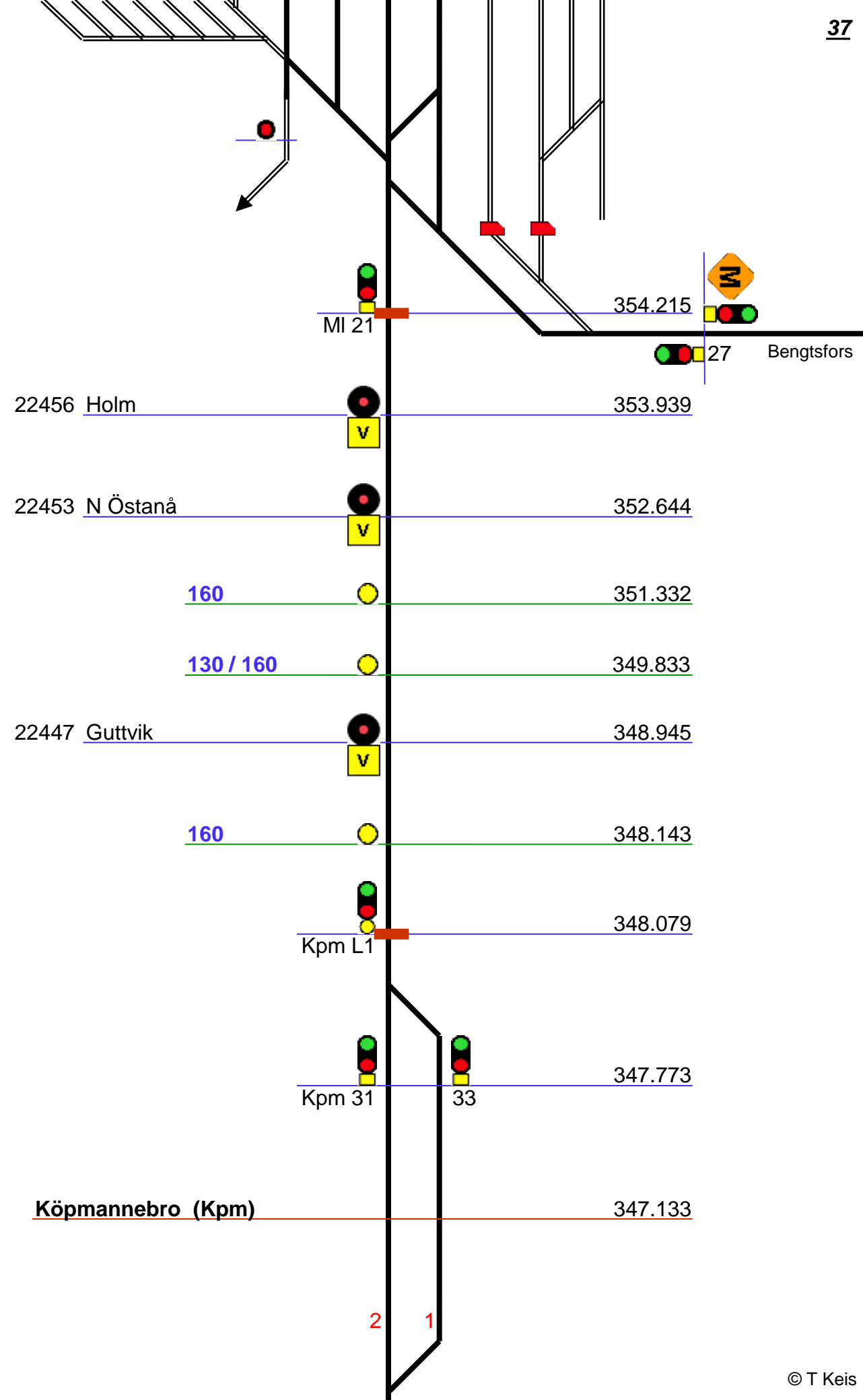




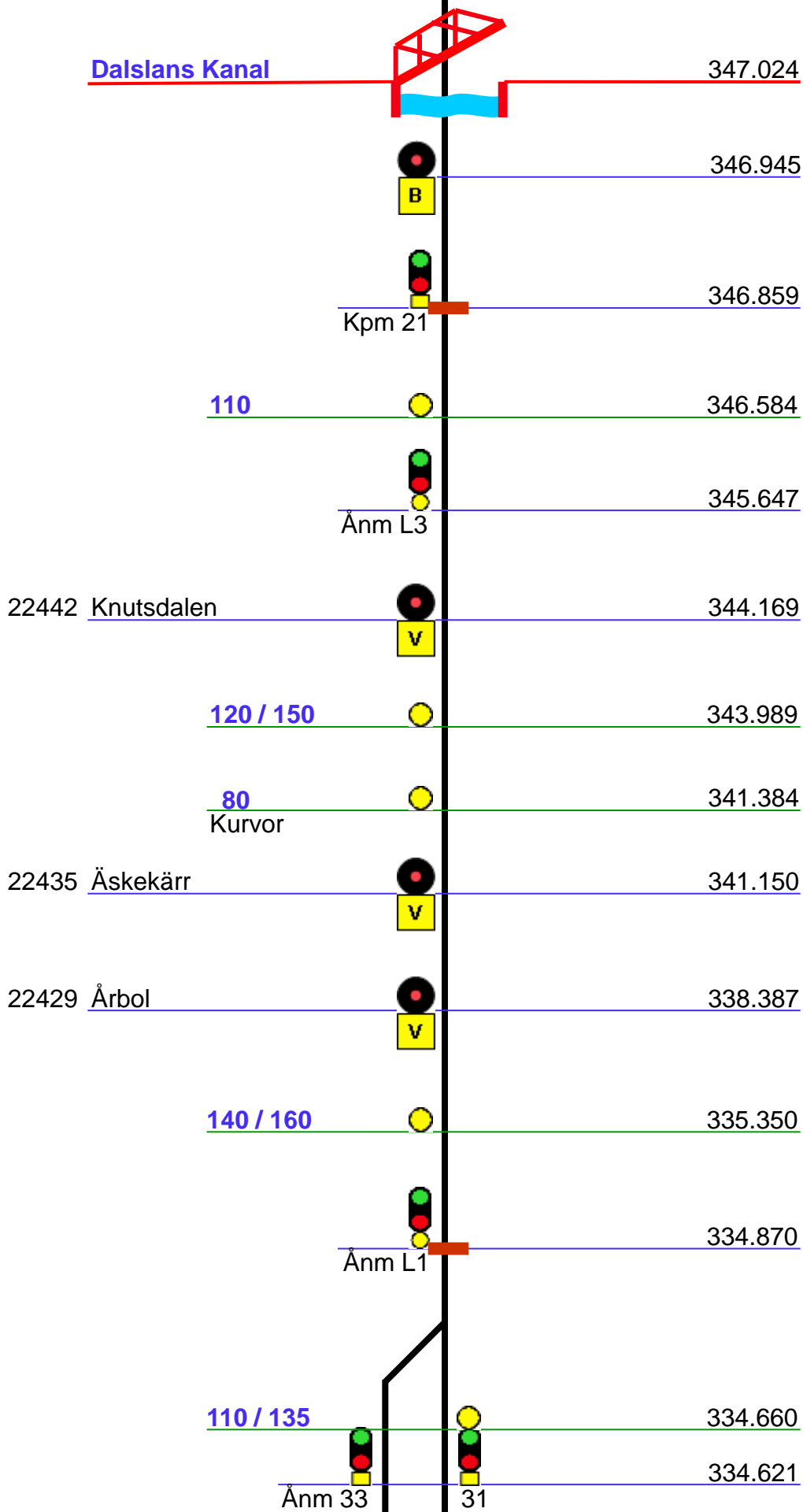




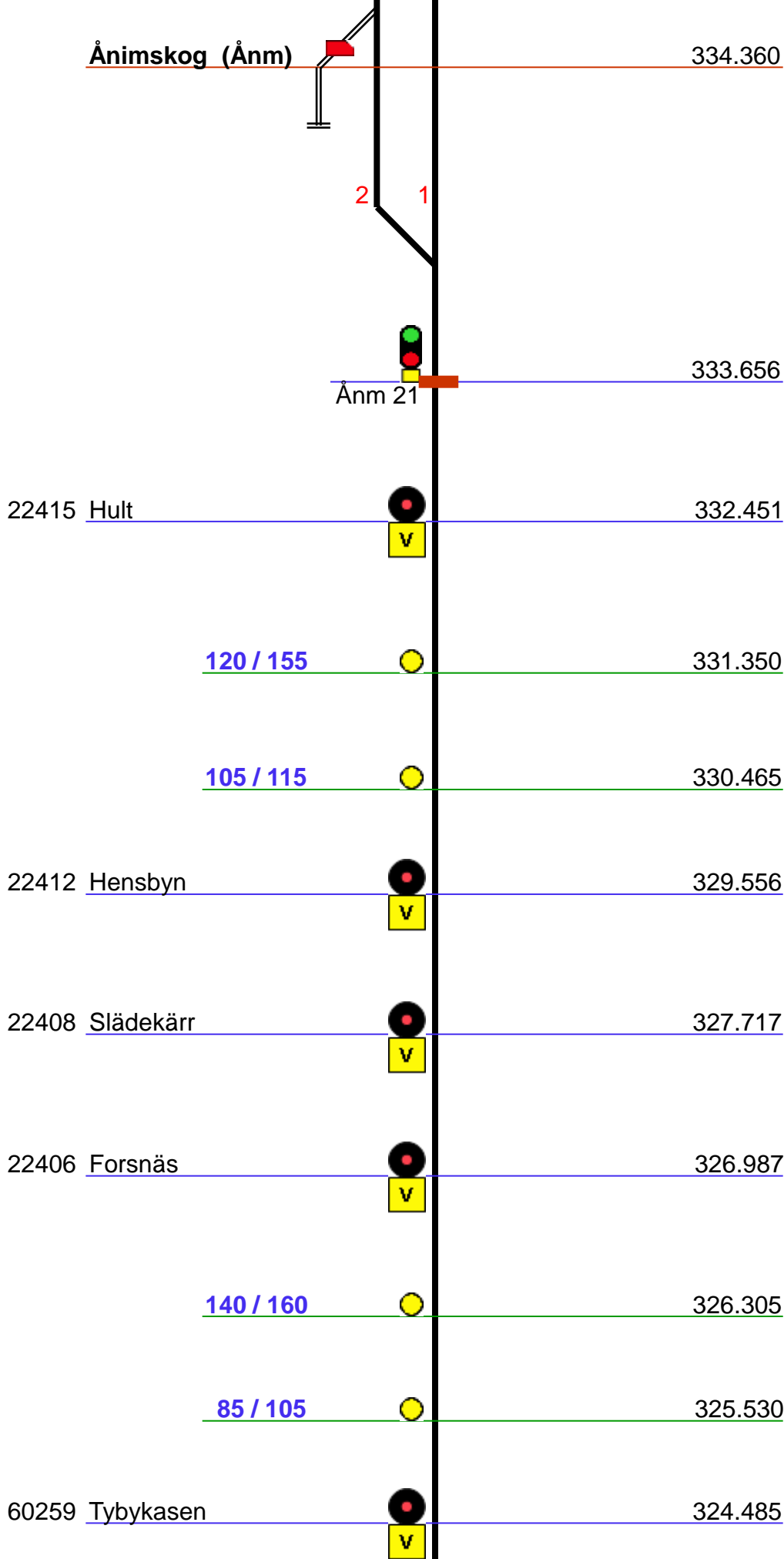


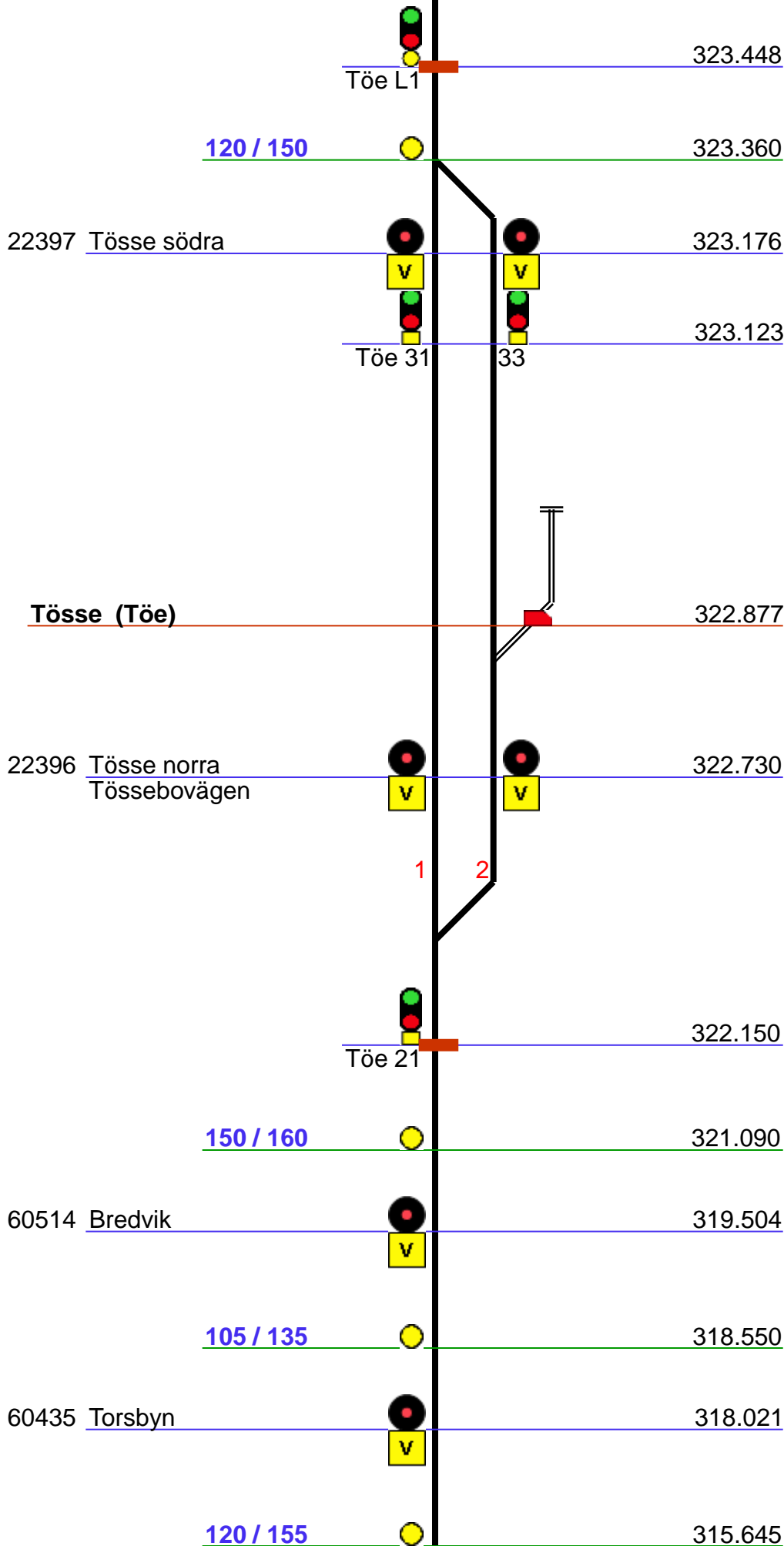


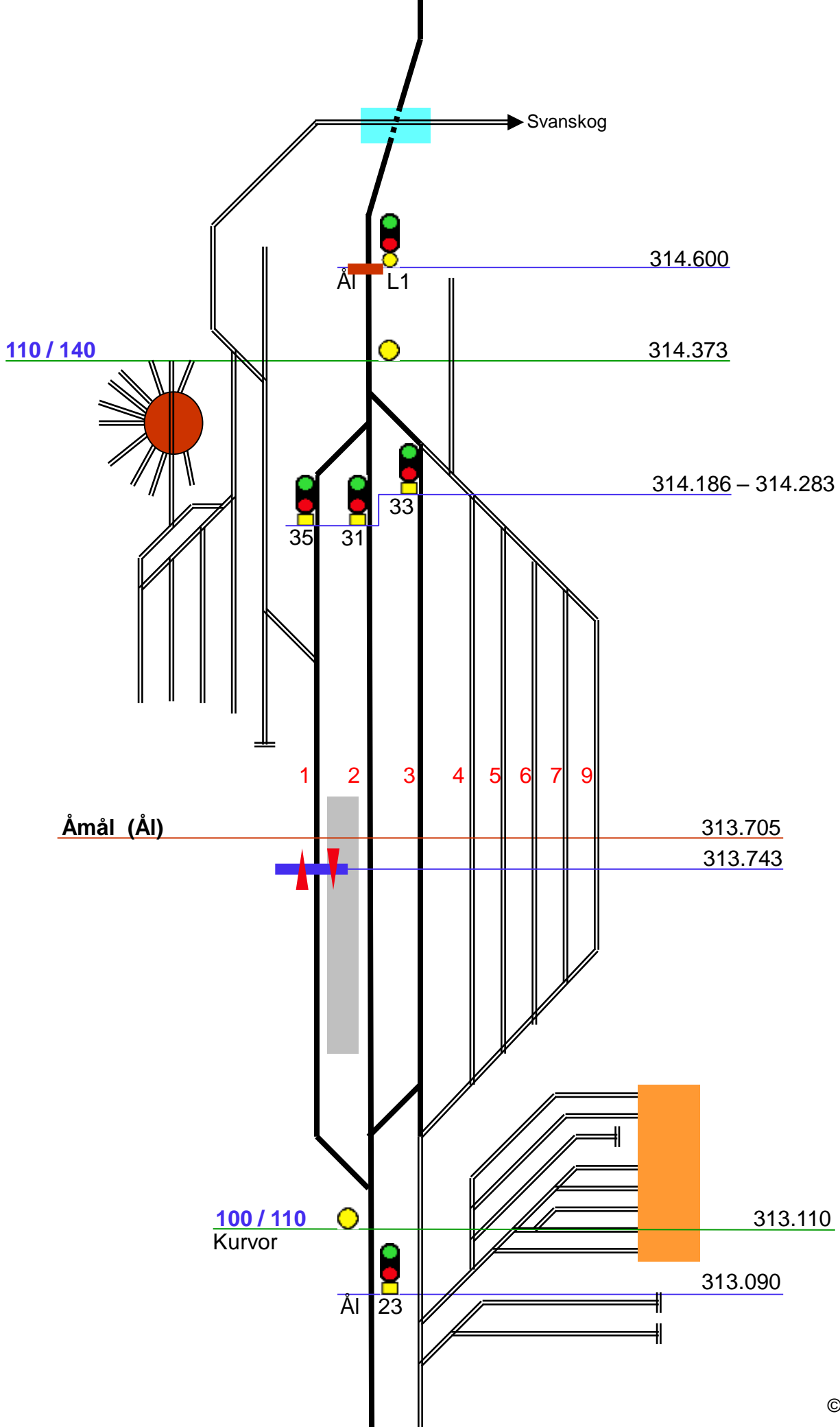
2 1




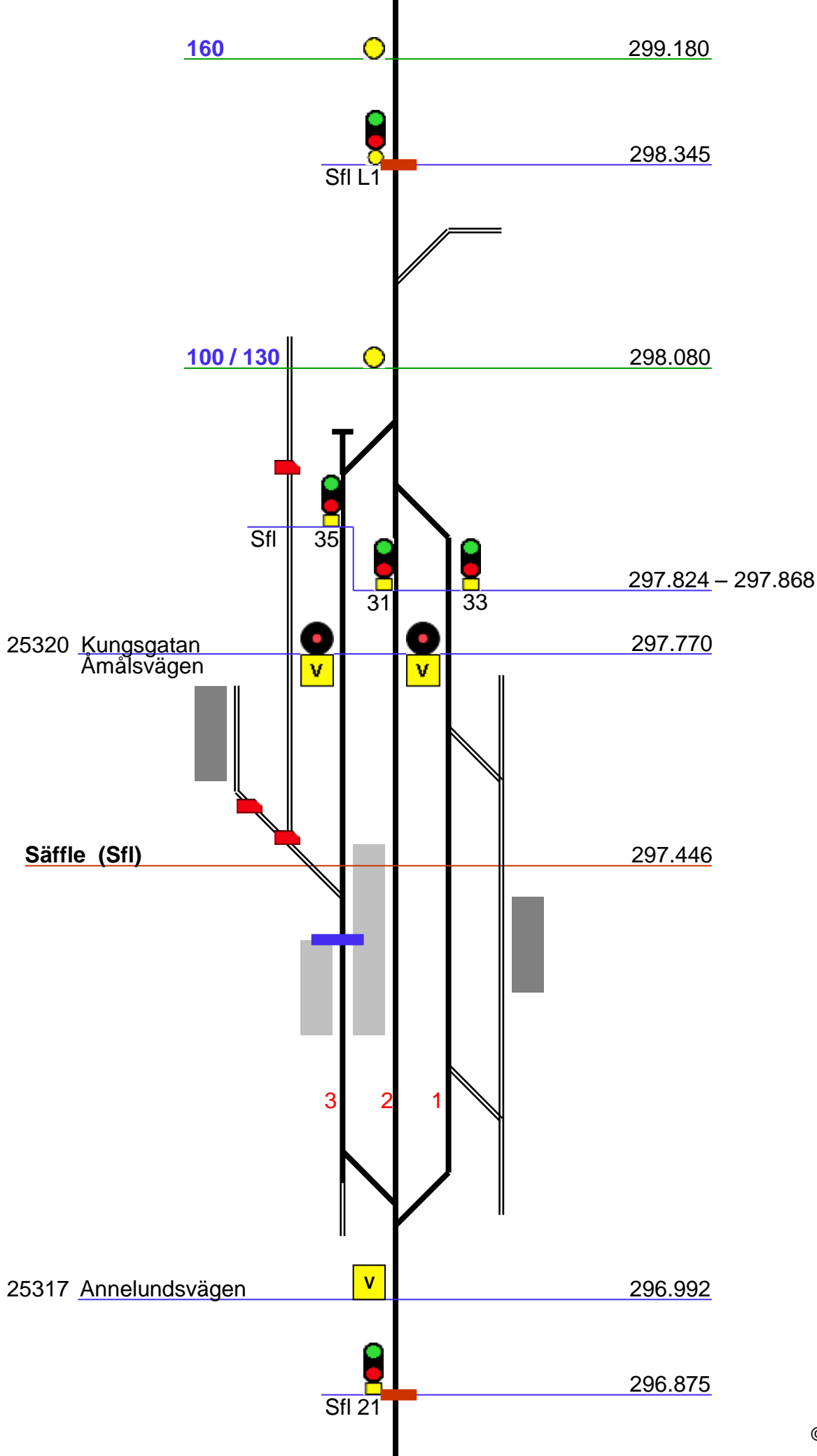


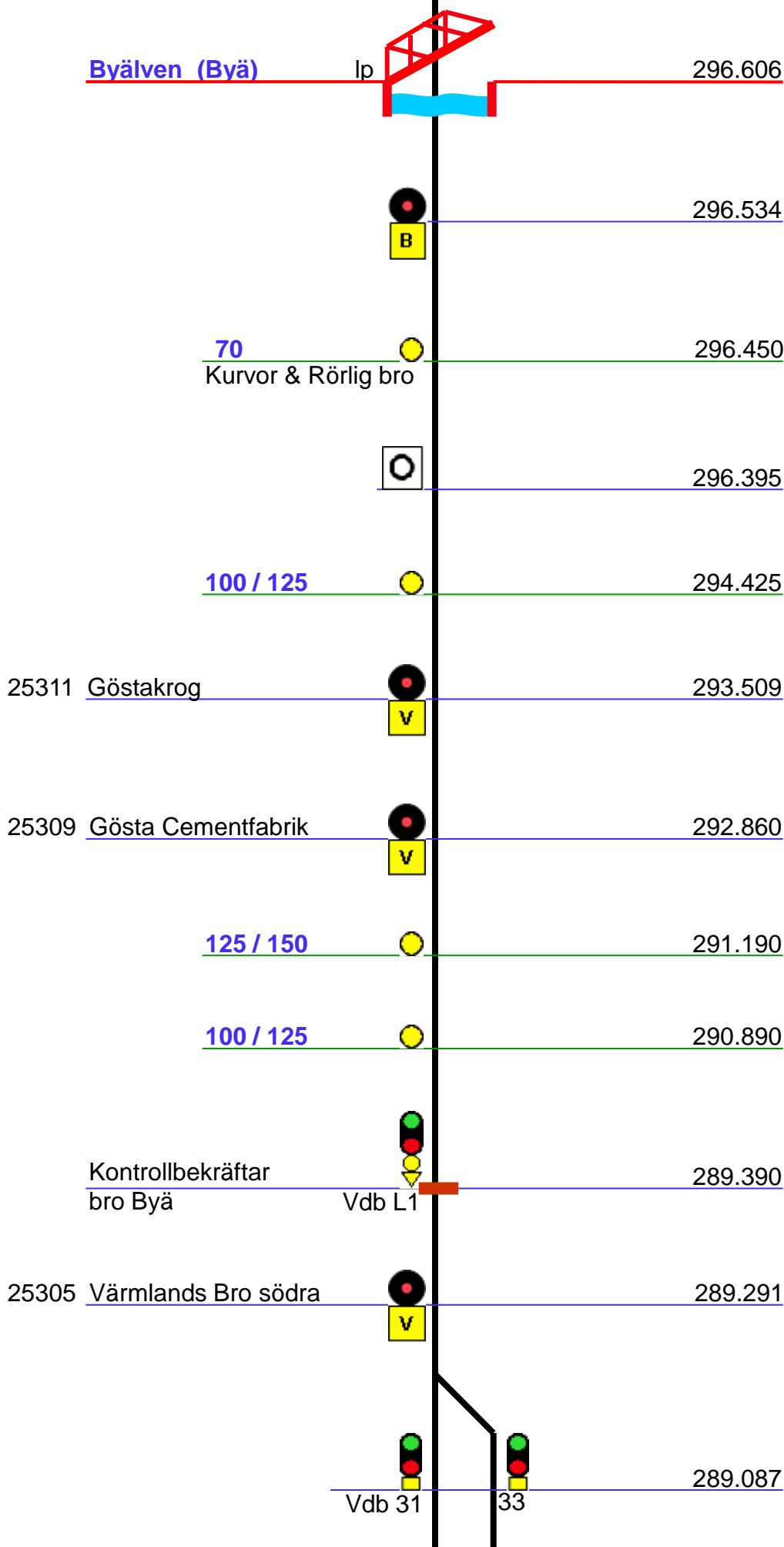


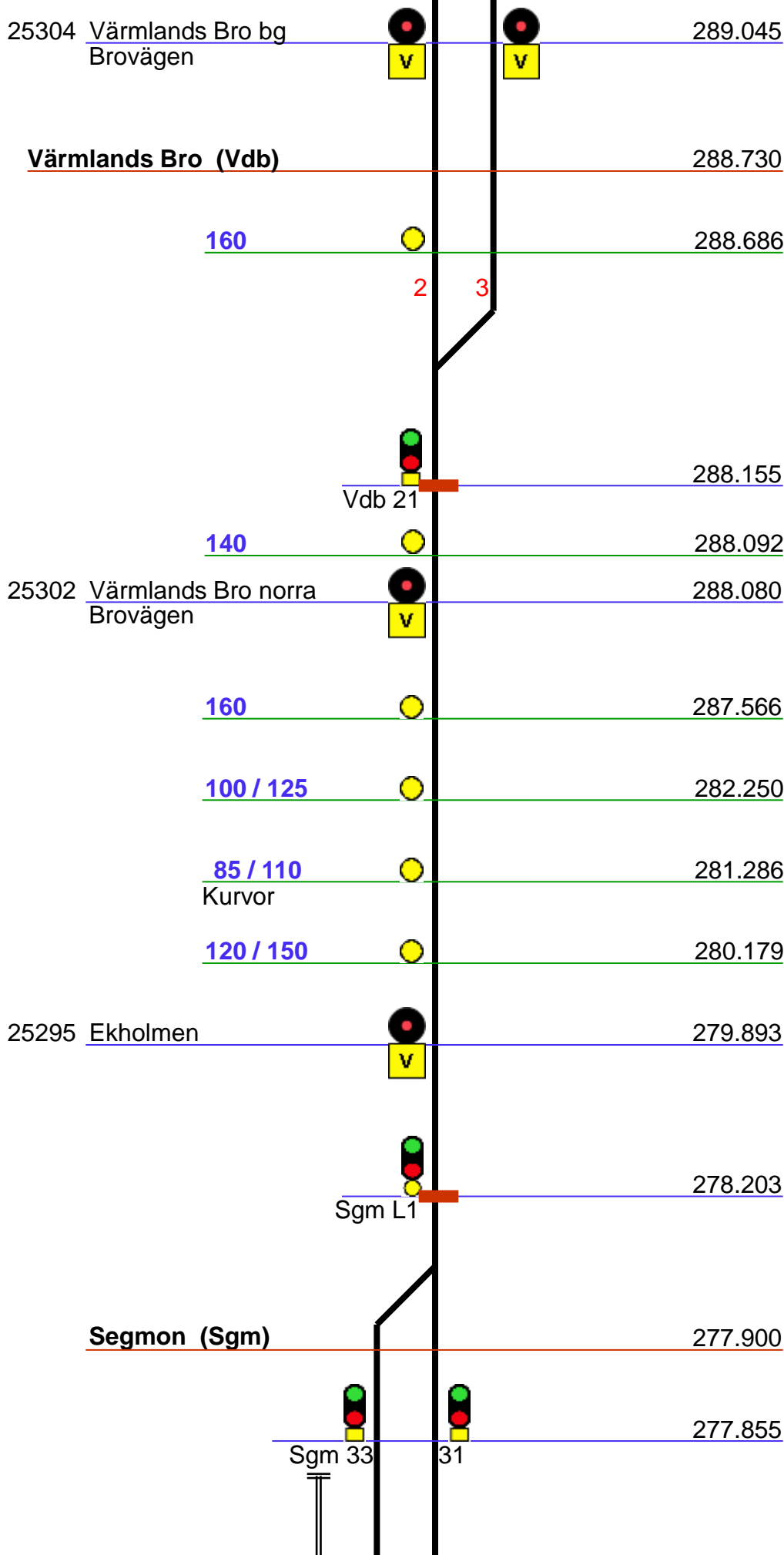


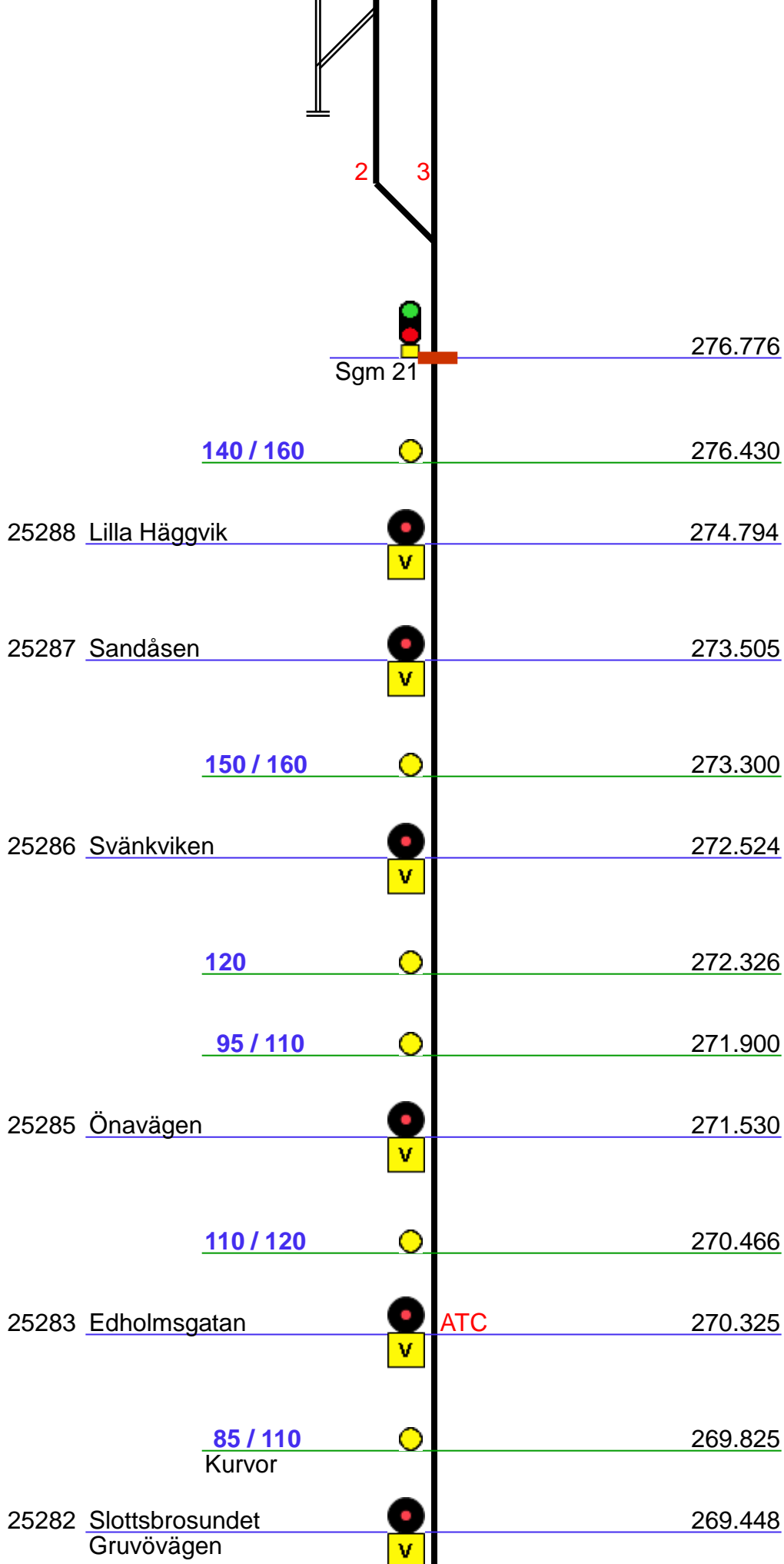




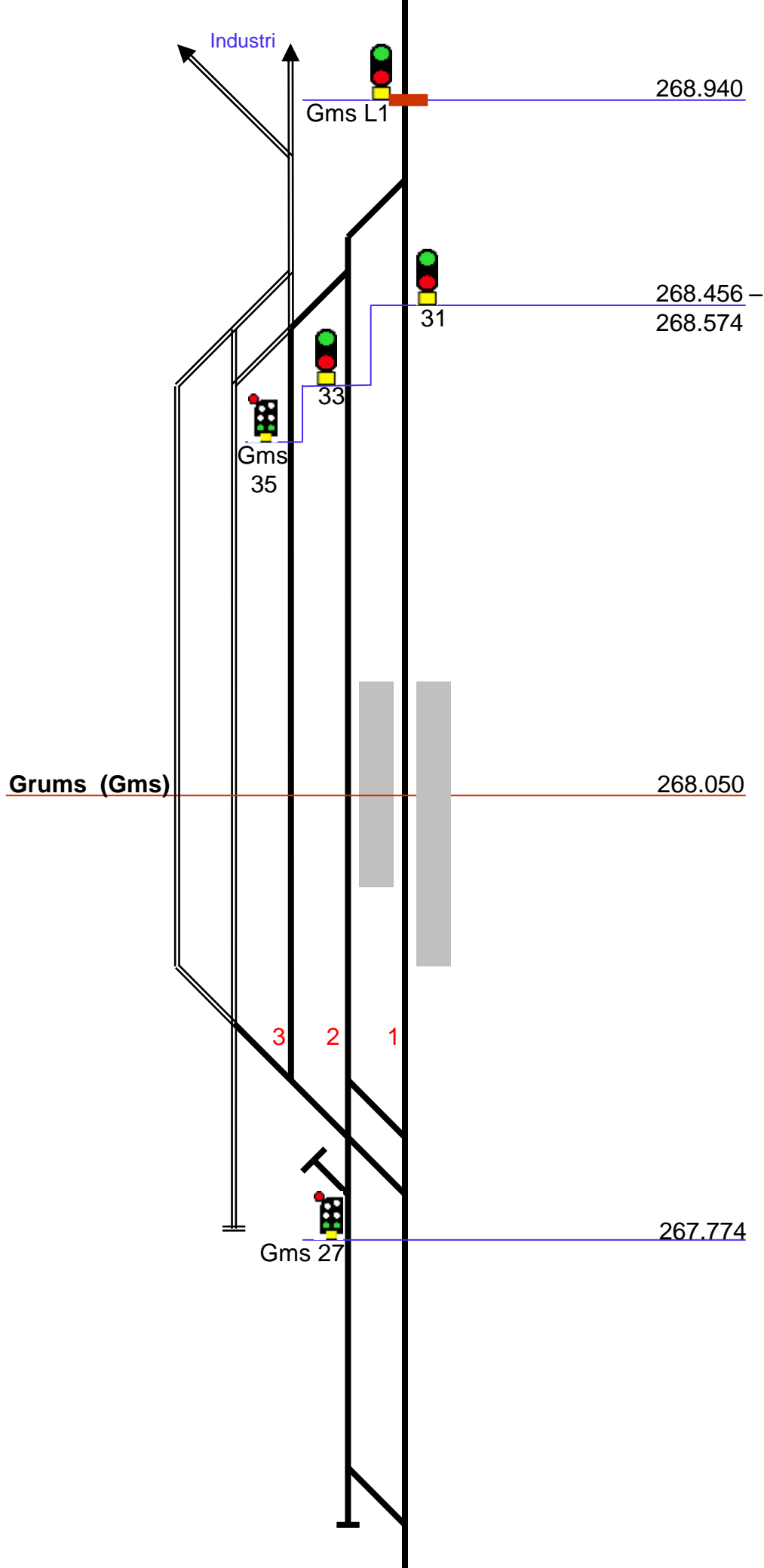























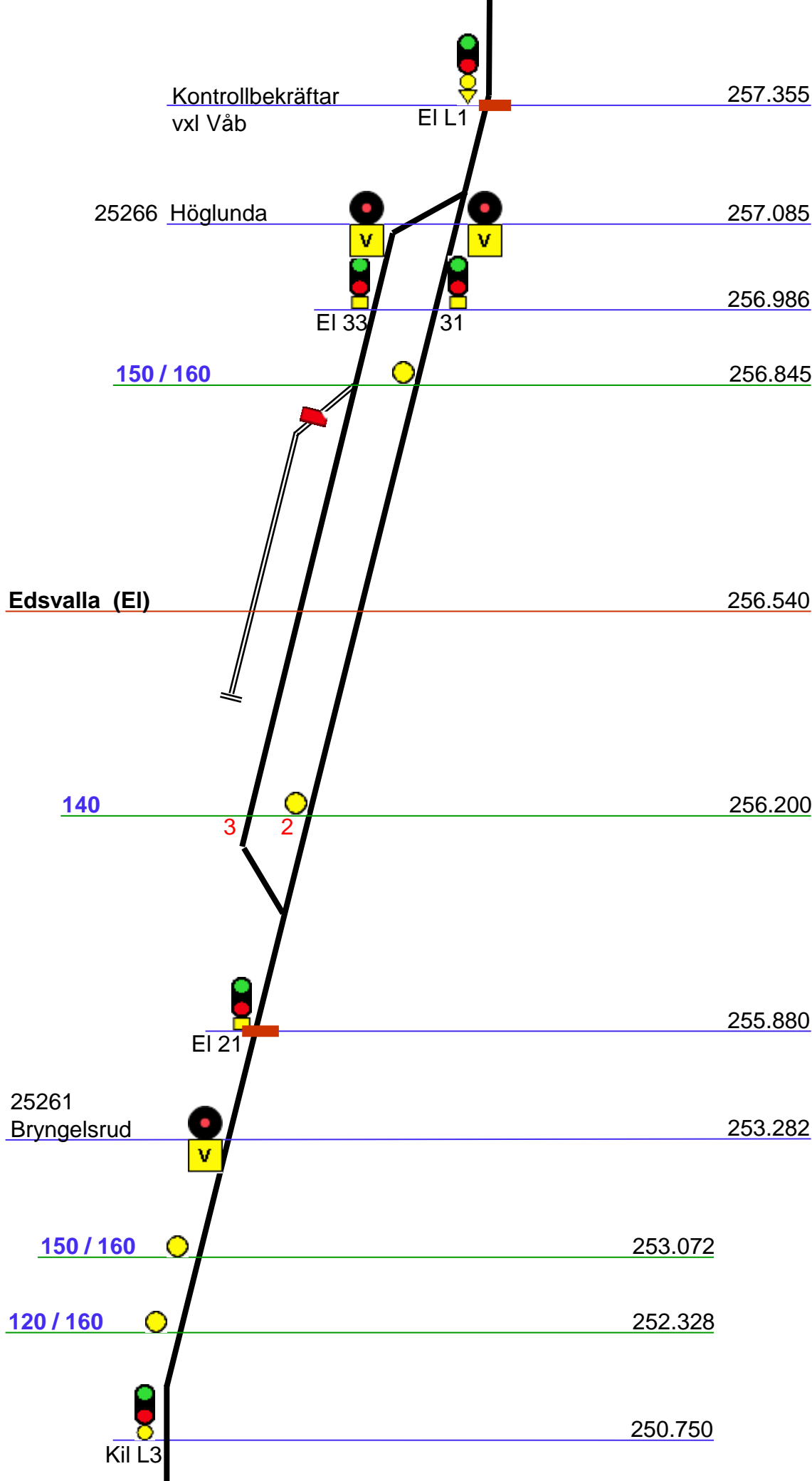


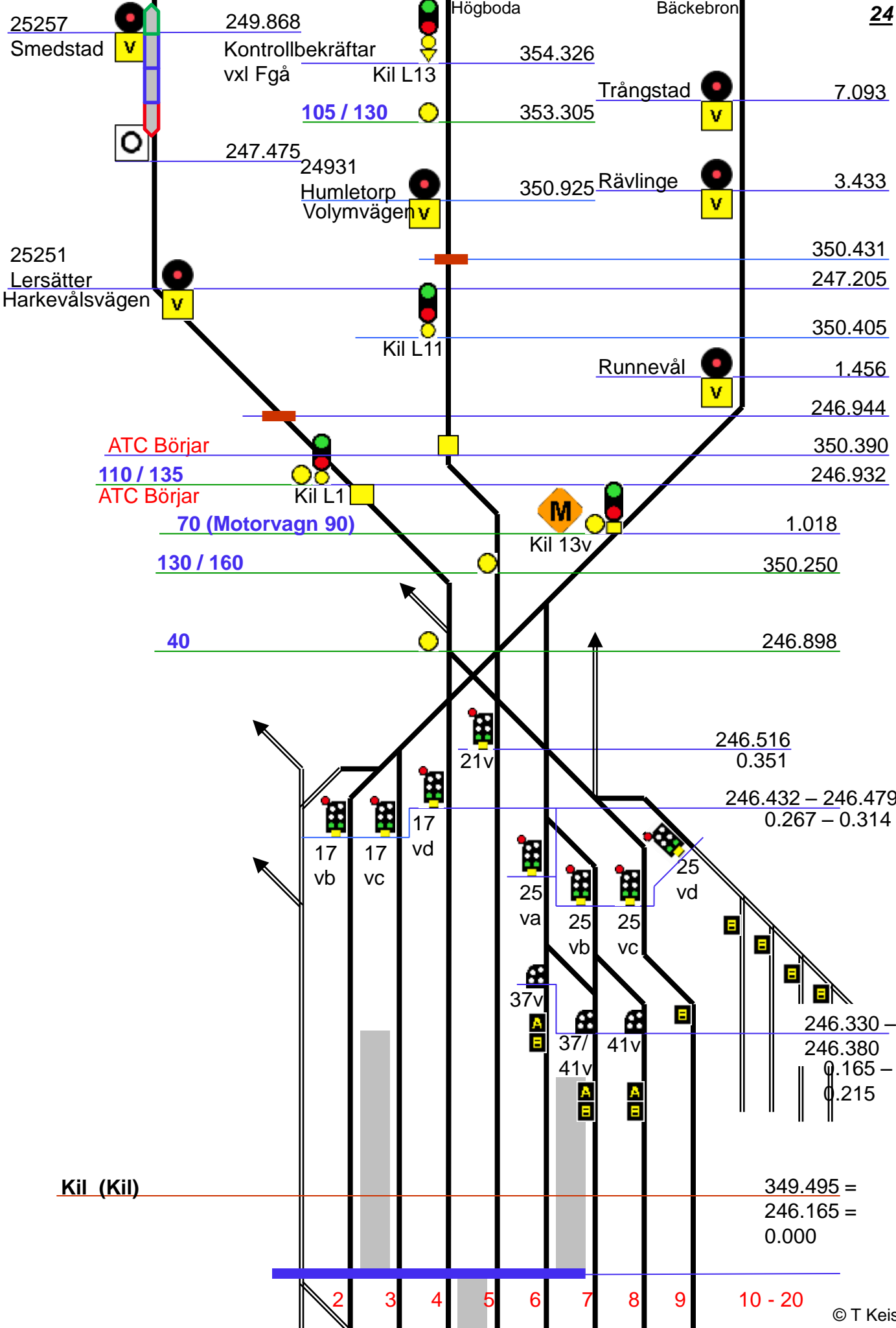


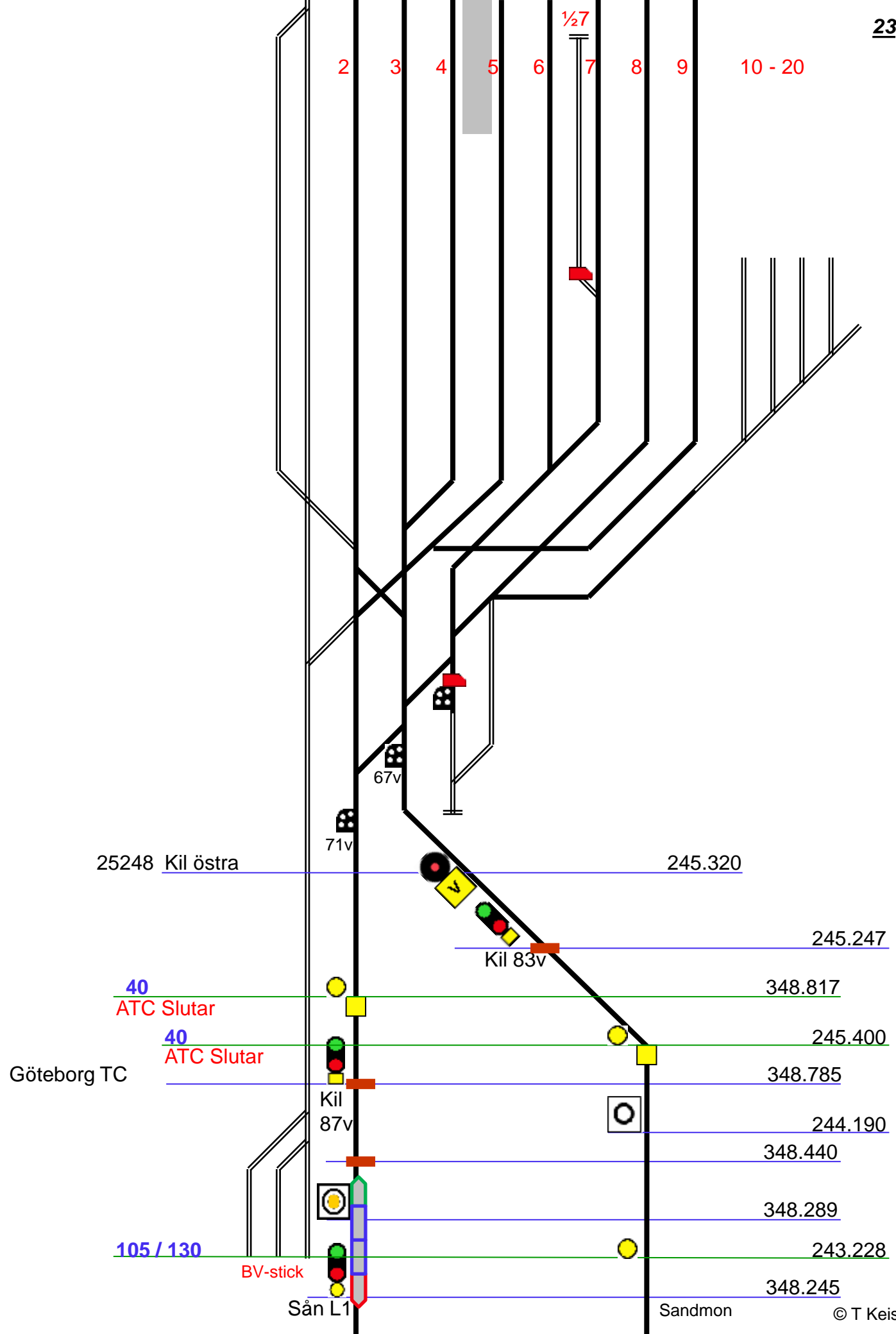




25279	<u>Karlbergsvägen</u>	 	266.722
		 	266.682
		Gms 21	
			266.125
		100 / 130	
			264.727
		140	
25274	<u>Älvenäs</u> <u>Älvenäsallén</u>	 	263.739
25272	<u>Svenska Rayon</u>	 	262.345
			261.596
		120 / 140	
		vxl Våb	261.090
			261.084
		110 / 115	
	<u>Vålberg (Våb)</u>	lp	260.815
25269	<u>Bårumsgatan</u> <u>Östra Bårumsgatan</u>	 	260.730
		 	260.600
		vxl Våb	
			259.190
		130 / 160	
25267	<u>Lärum</u>	 	258.330







Göteborg TC

25248 Kil östra

40 ATC Slutar

40 ATC Slutar

105 / 130

BV-stick

Sån L1

71v

67v

2

3

4

5

6

7

8

9

10 - 20

1/2 7

Kil 83v

Kil 87v

245.320

245.247

348.817

245.400

348.785

244.190

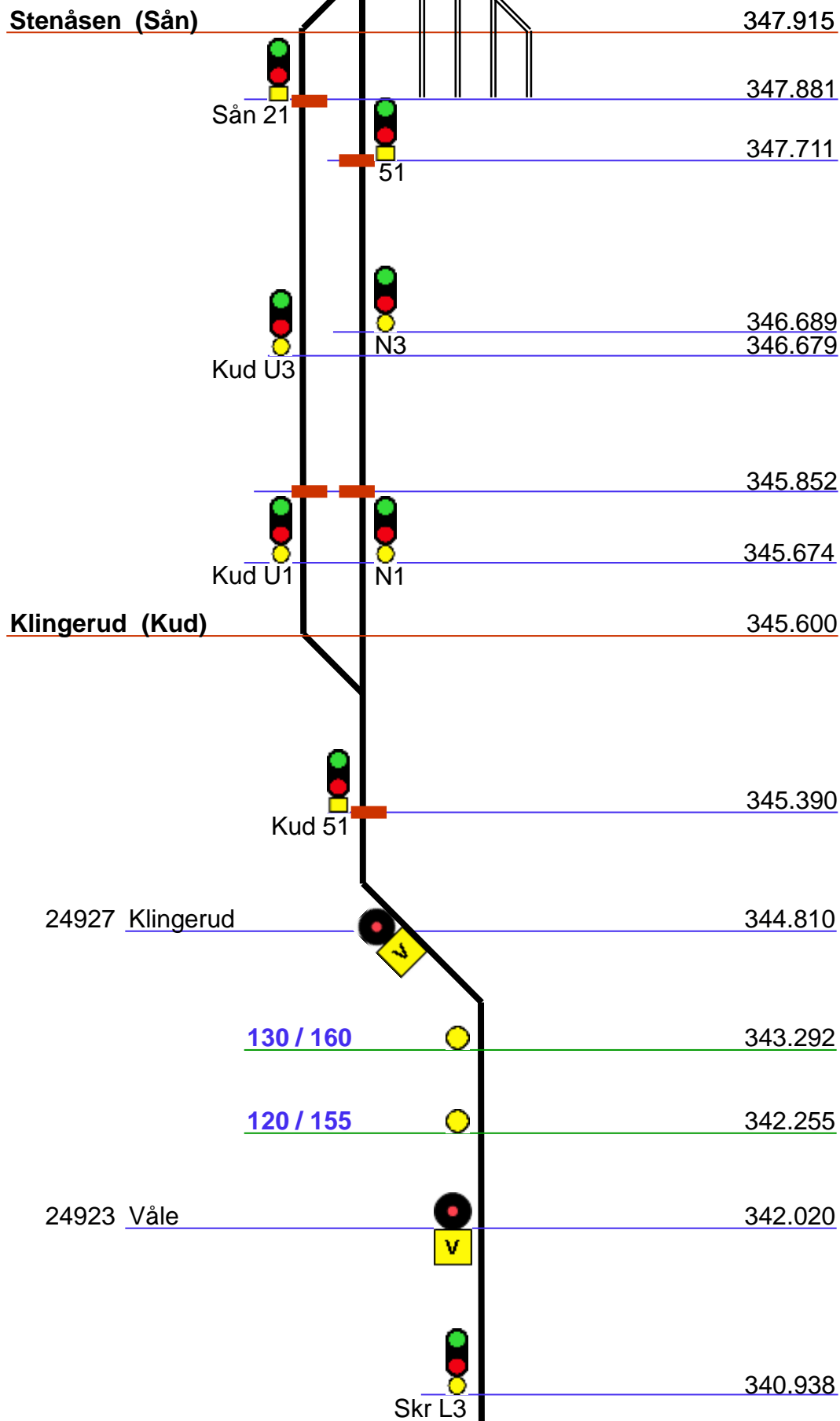
348.440

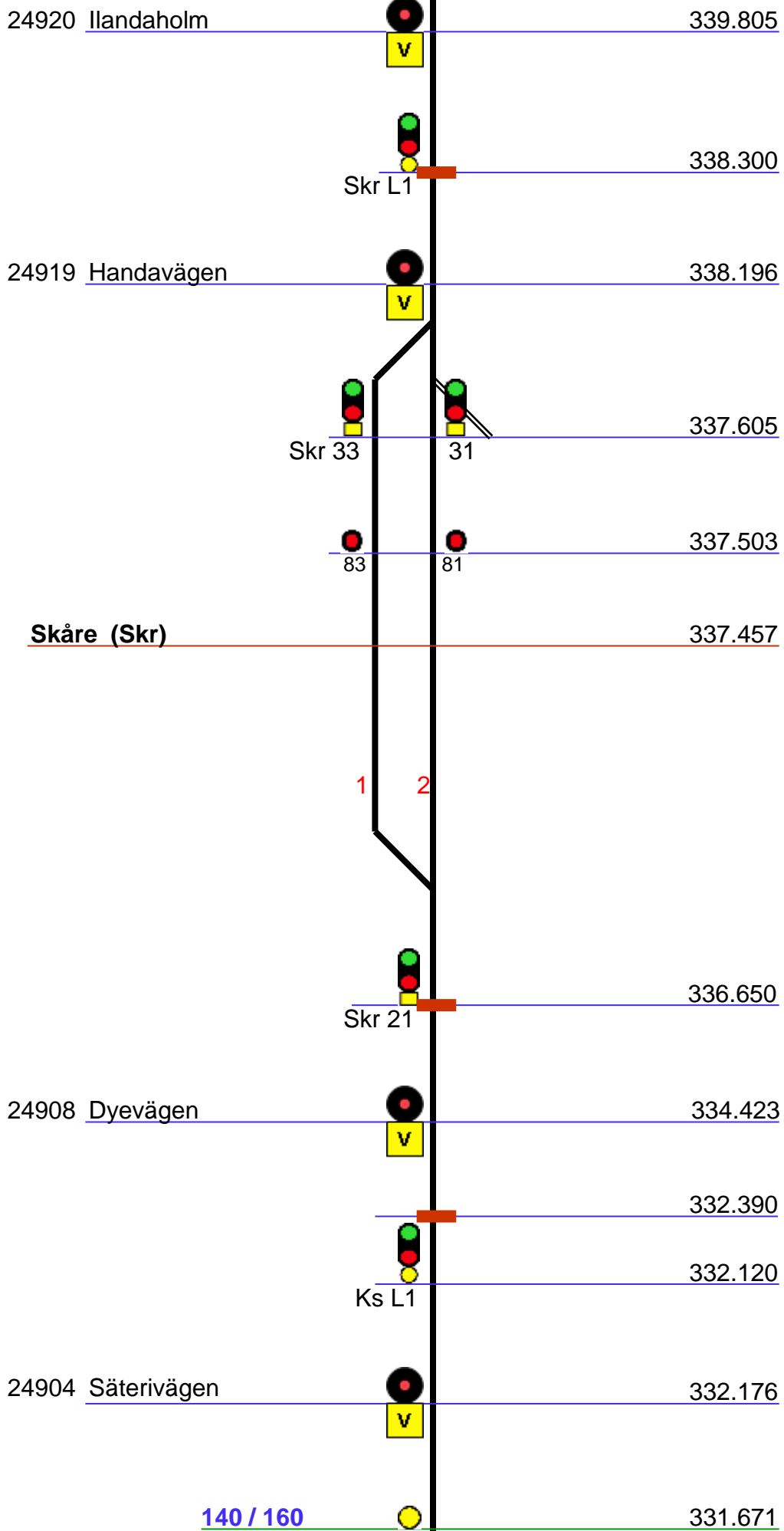
348.289

243.228

348.245

Sandmon





24920 Ilandaholm

339.805



Skr L1

338.300

24919 Handavägen

338.196



Skr 33

31

337.605

83

81

337.503

**Skåre (Skr)**

337.457

1

2

Skr 21

336.650

24908 Dyevägen

334.423



332.390



Ks L1

332.120

24904 Säterivägen

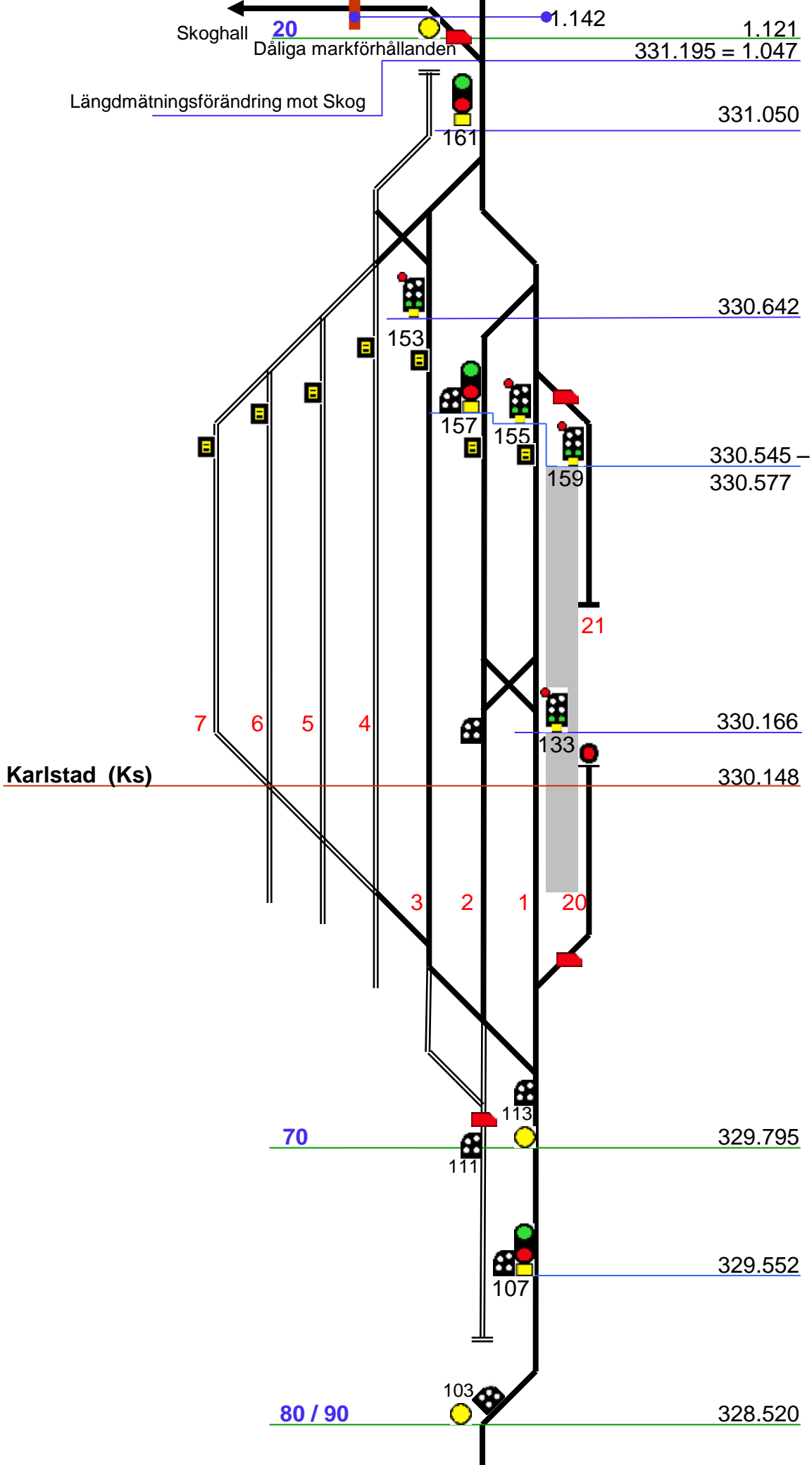
332.176



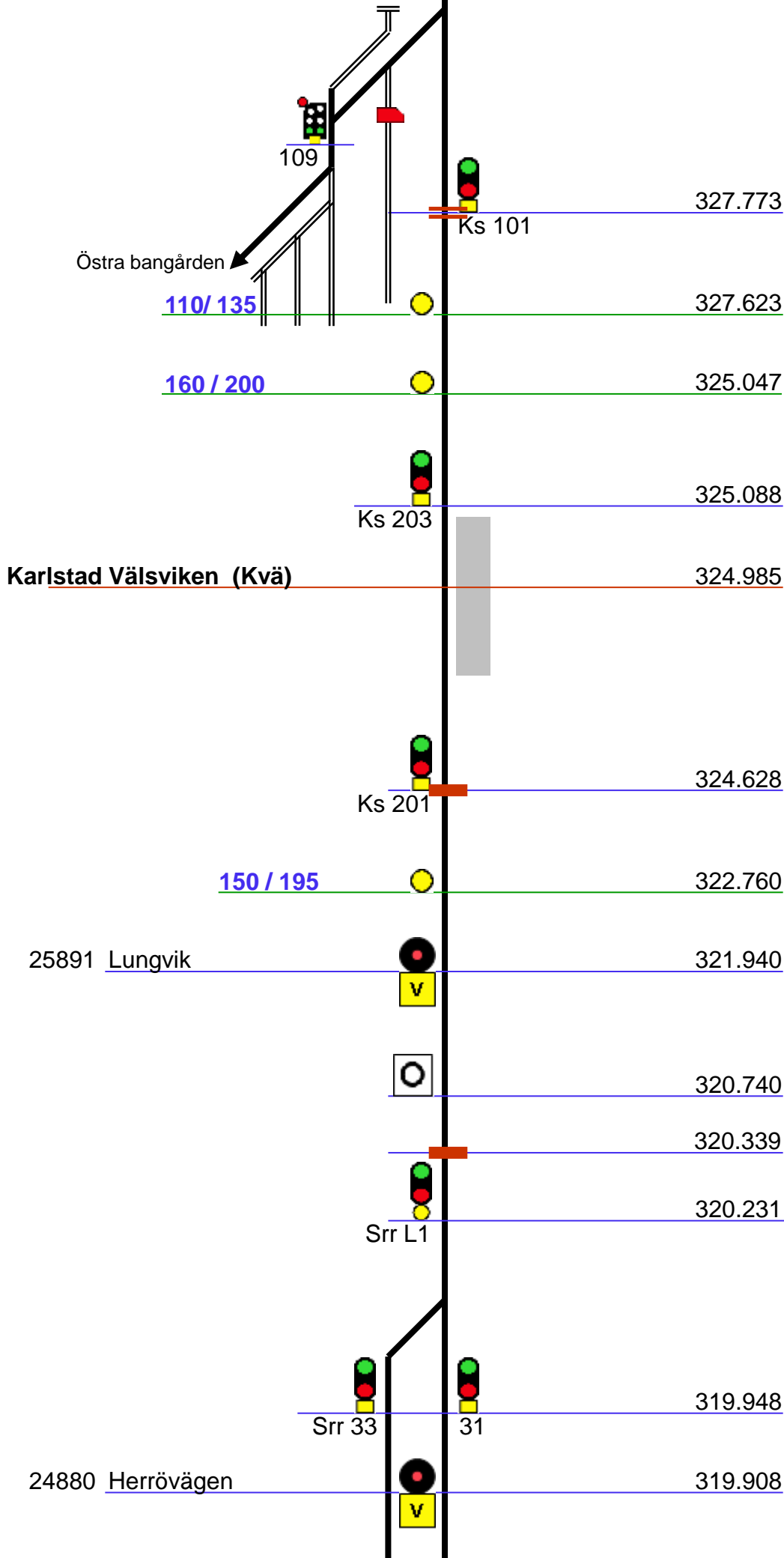
140 / 160

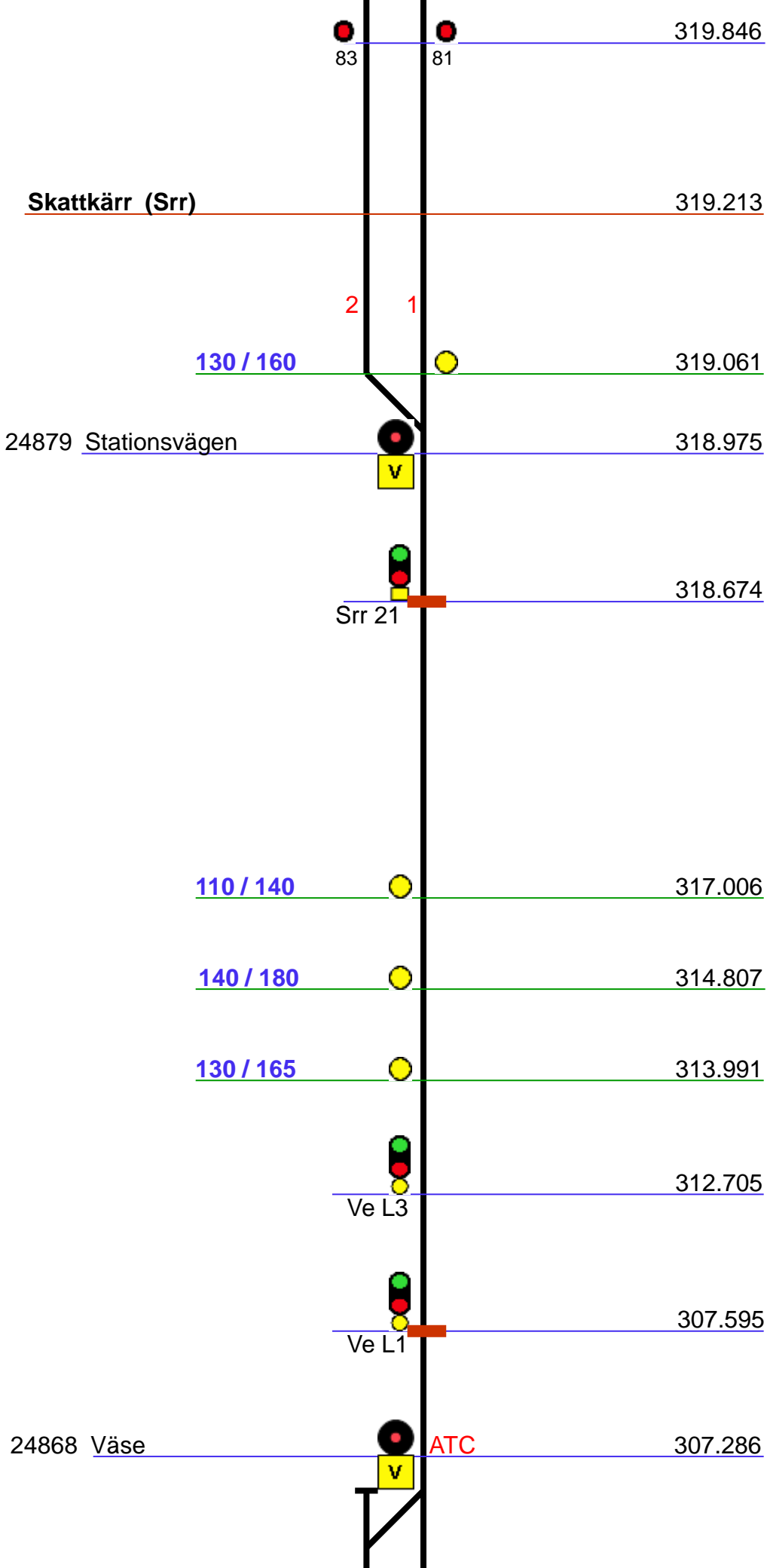


331.671









Ve 33

307.051 –  
307.090

31

2

1

Ve 21

305.818

ÖI L3

302.337

24863 Sjöstad



ATC

300.150

24862 Torp



ATC

299.625

ÖI L1

298.713

ÖI 33

298.268 – 298.333

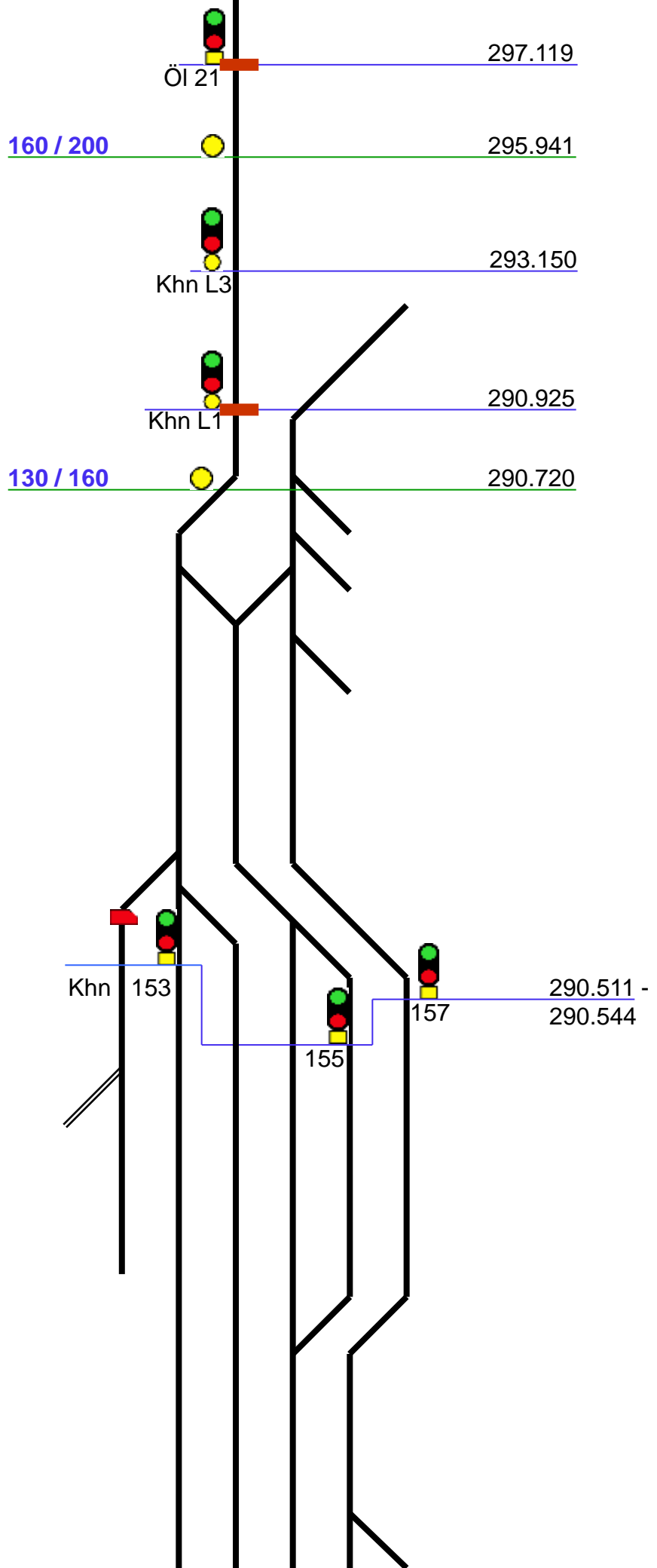
31

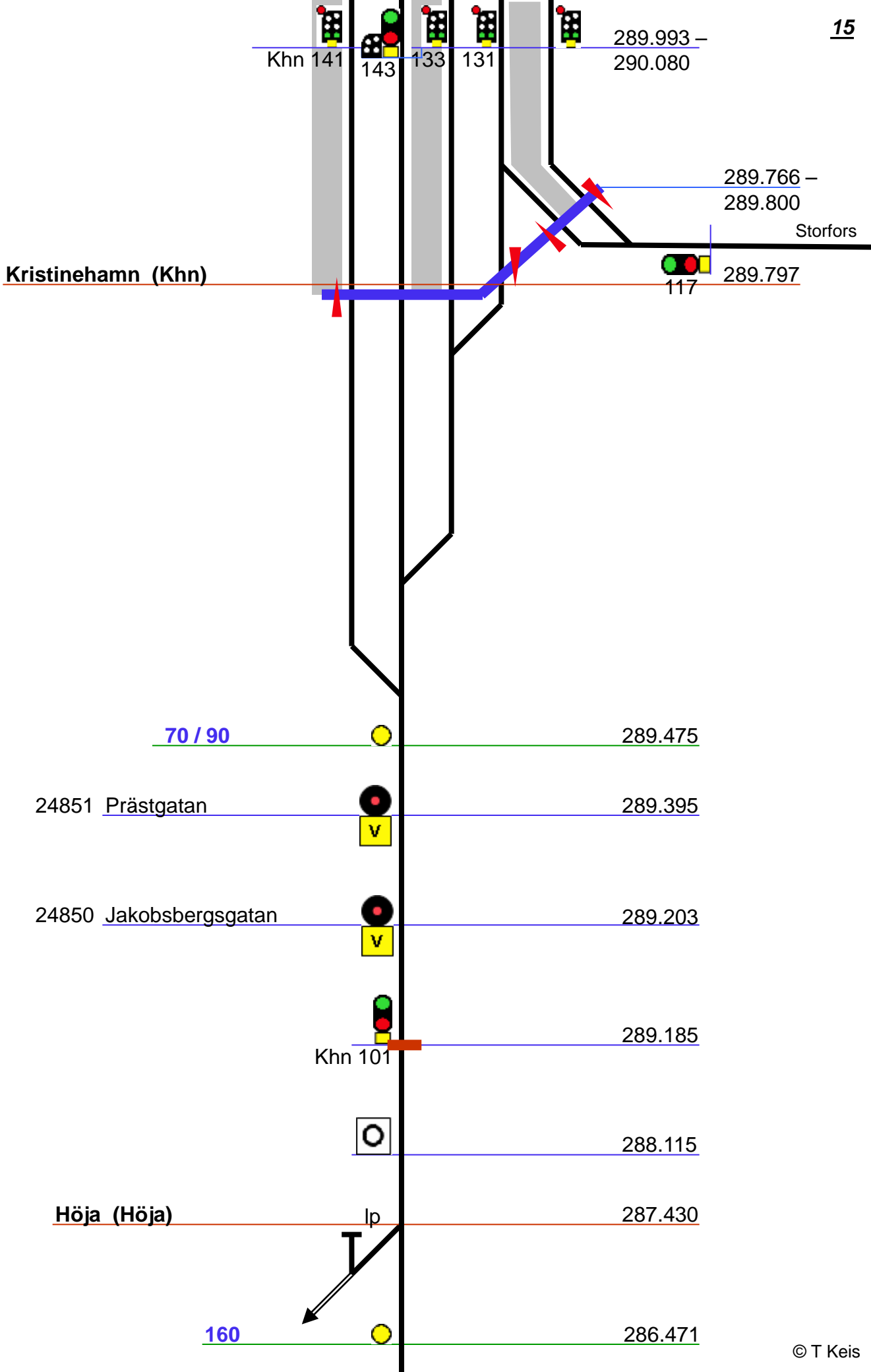
Ölme (ÖI)

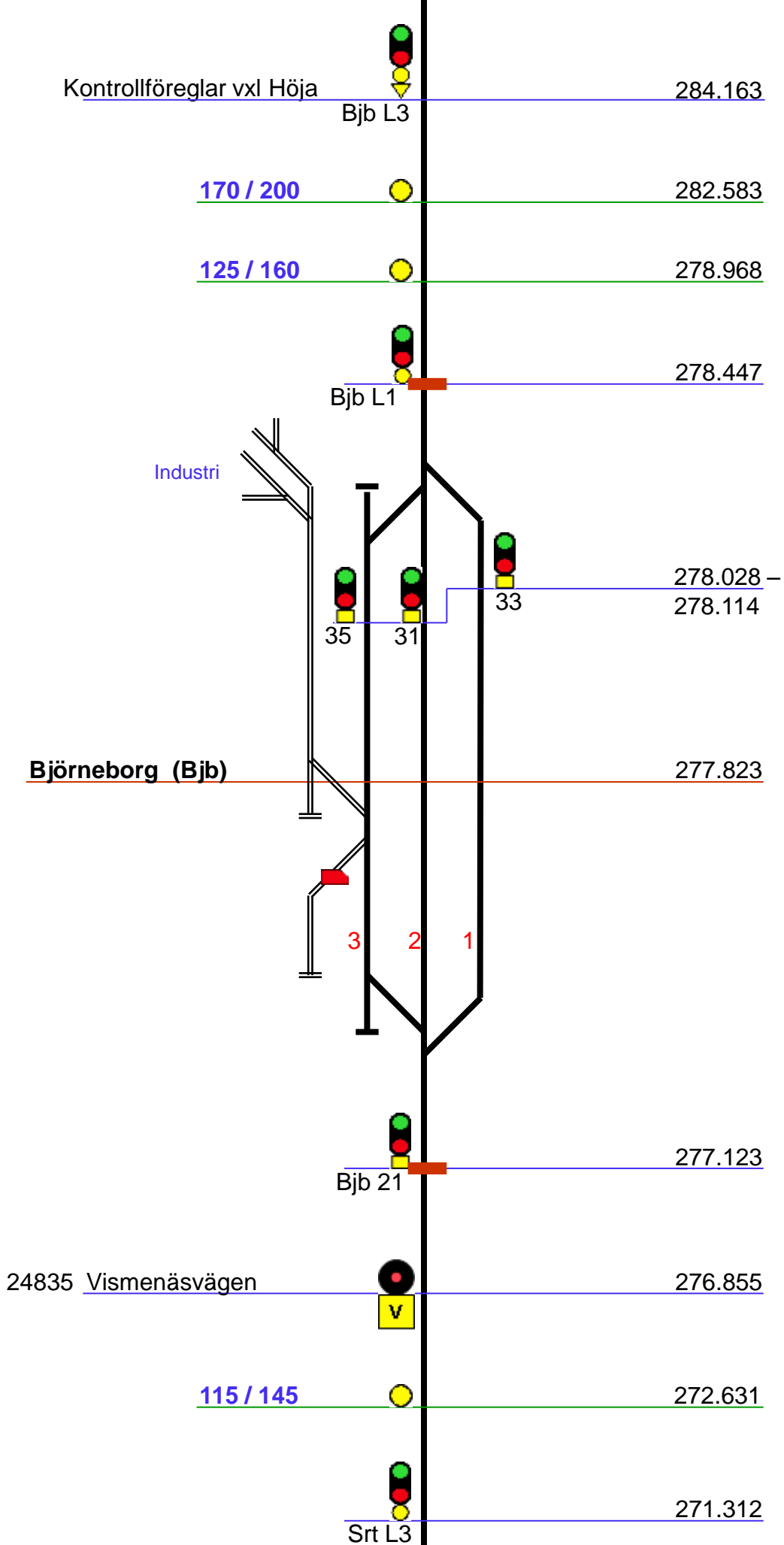
298.159

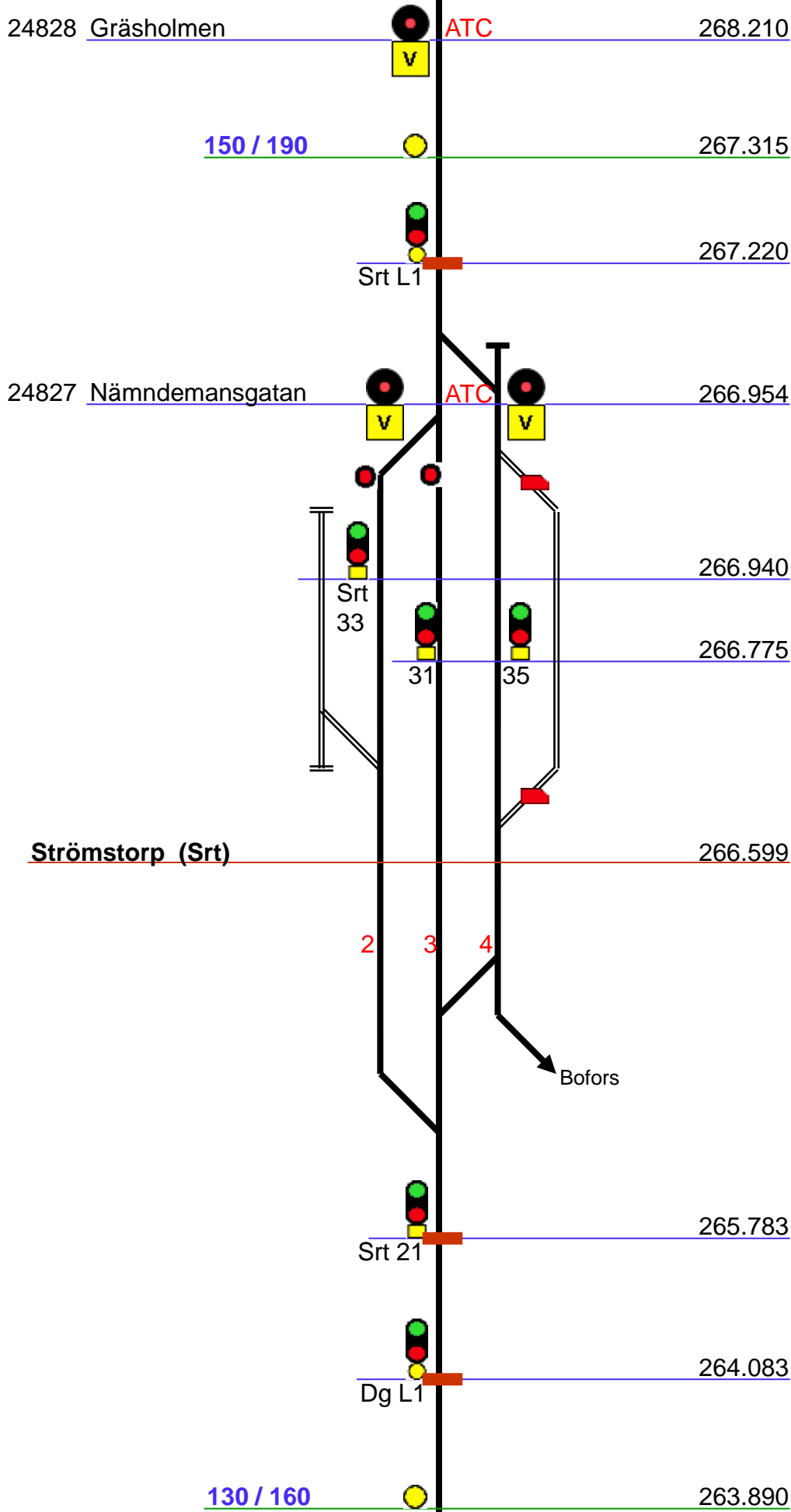
2

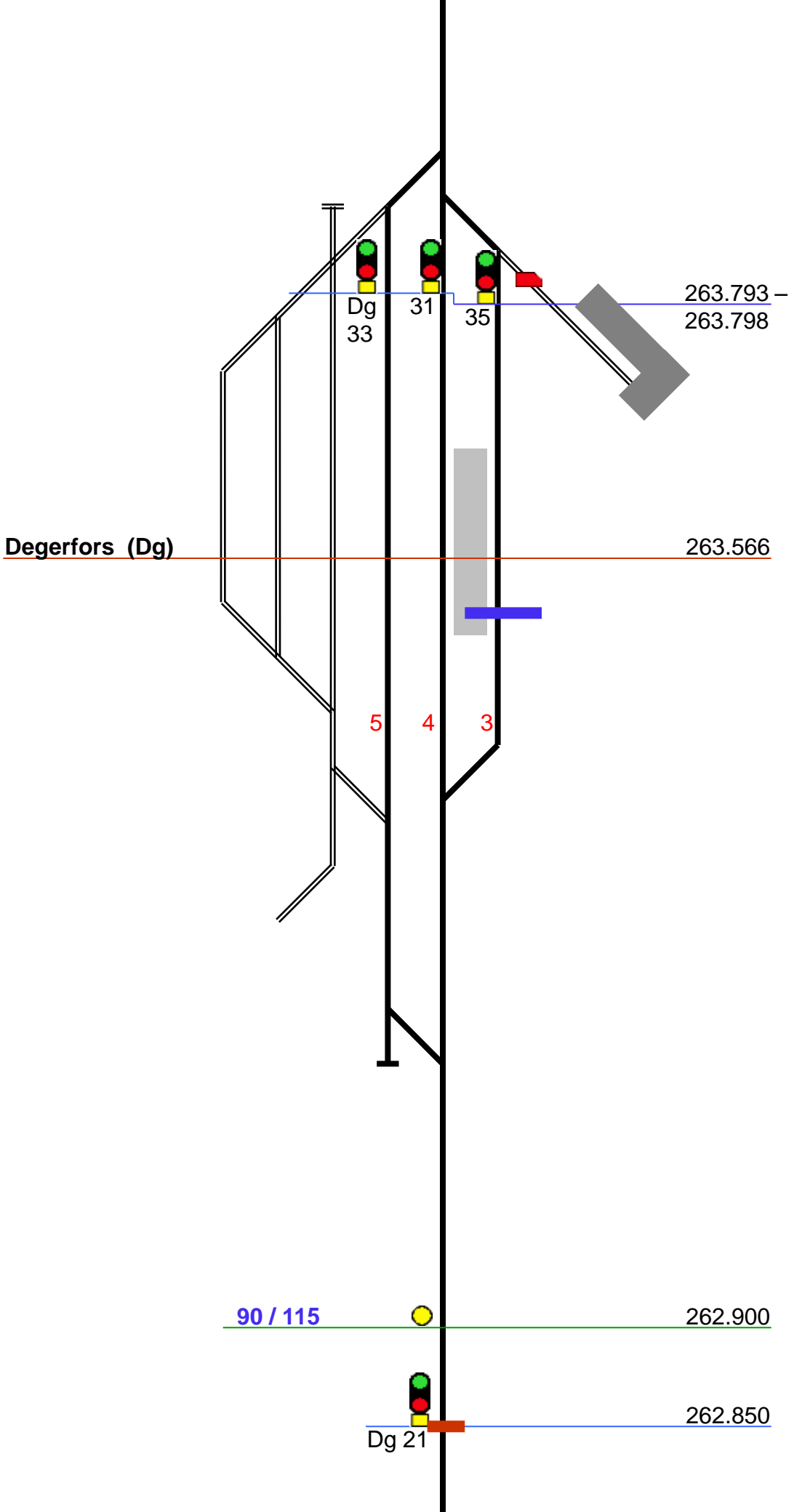
1



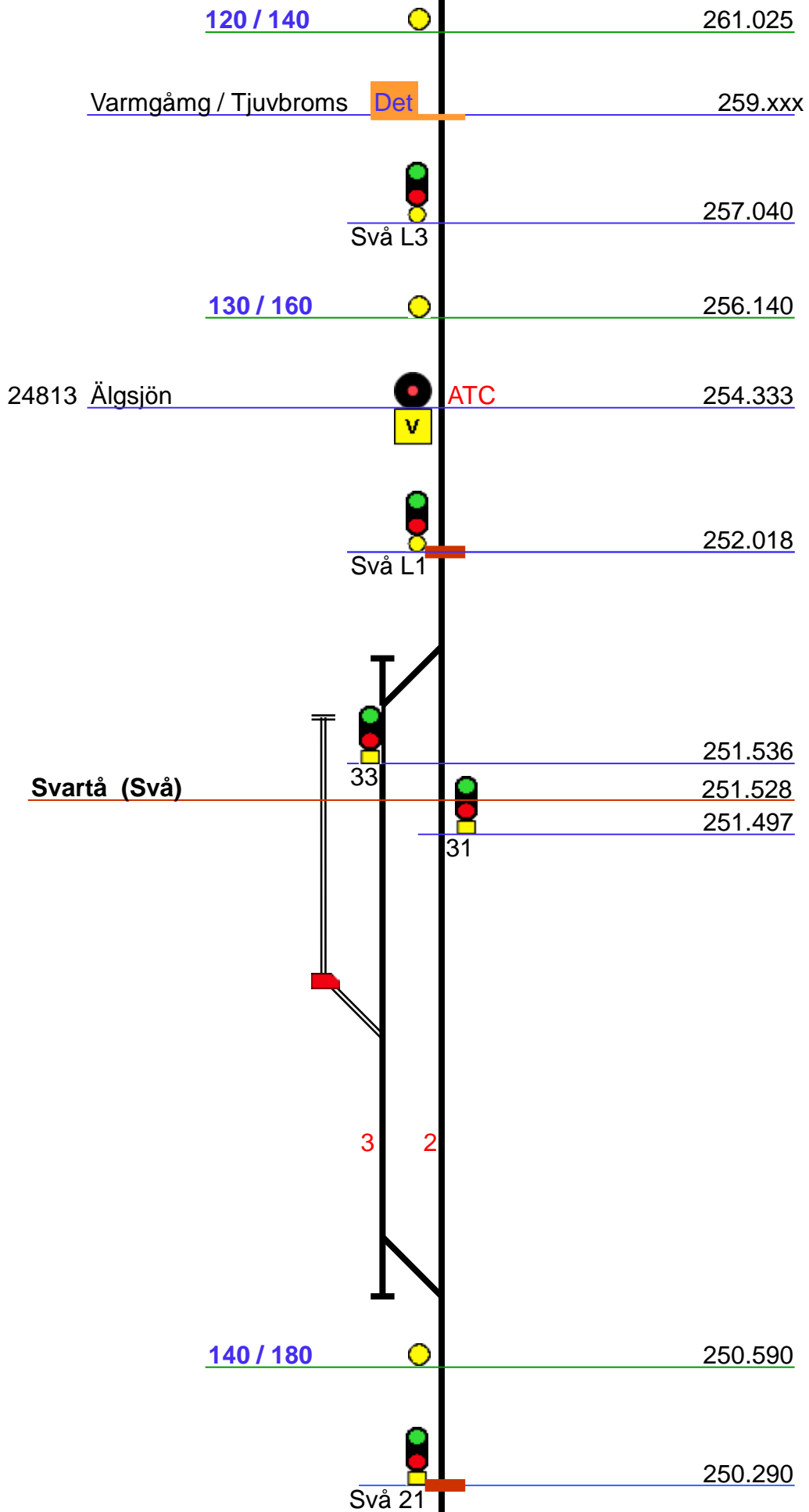


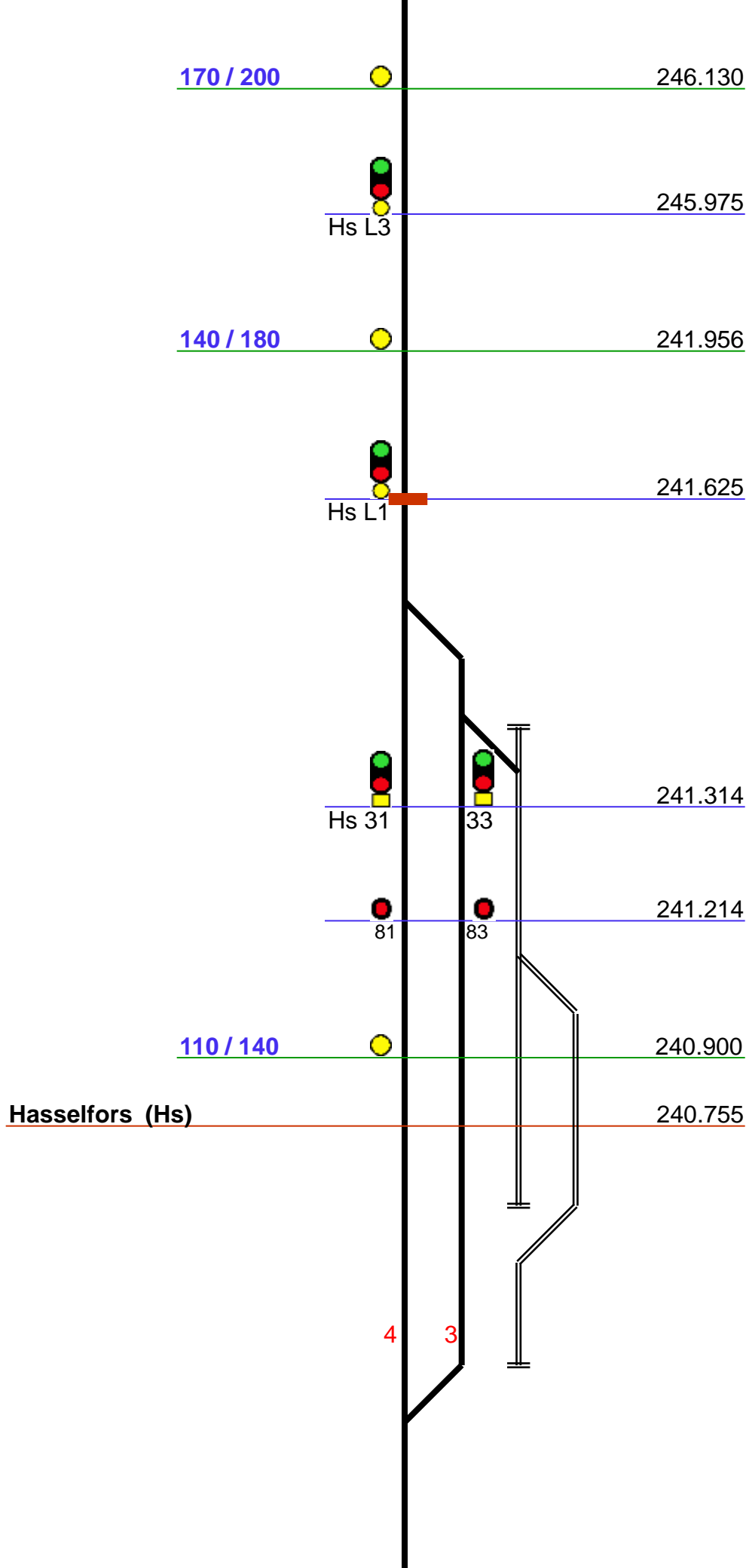


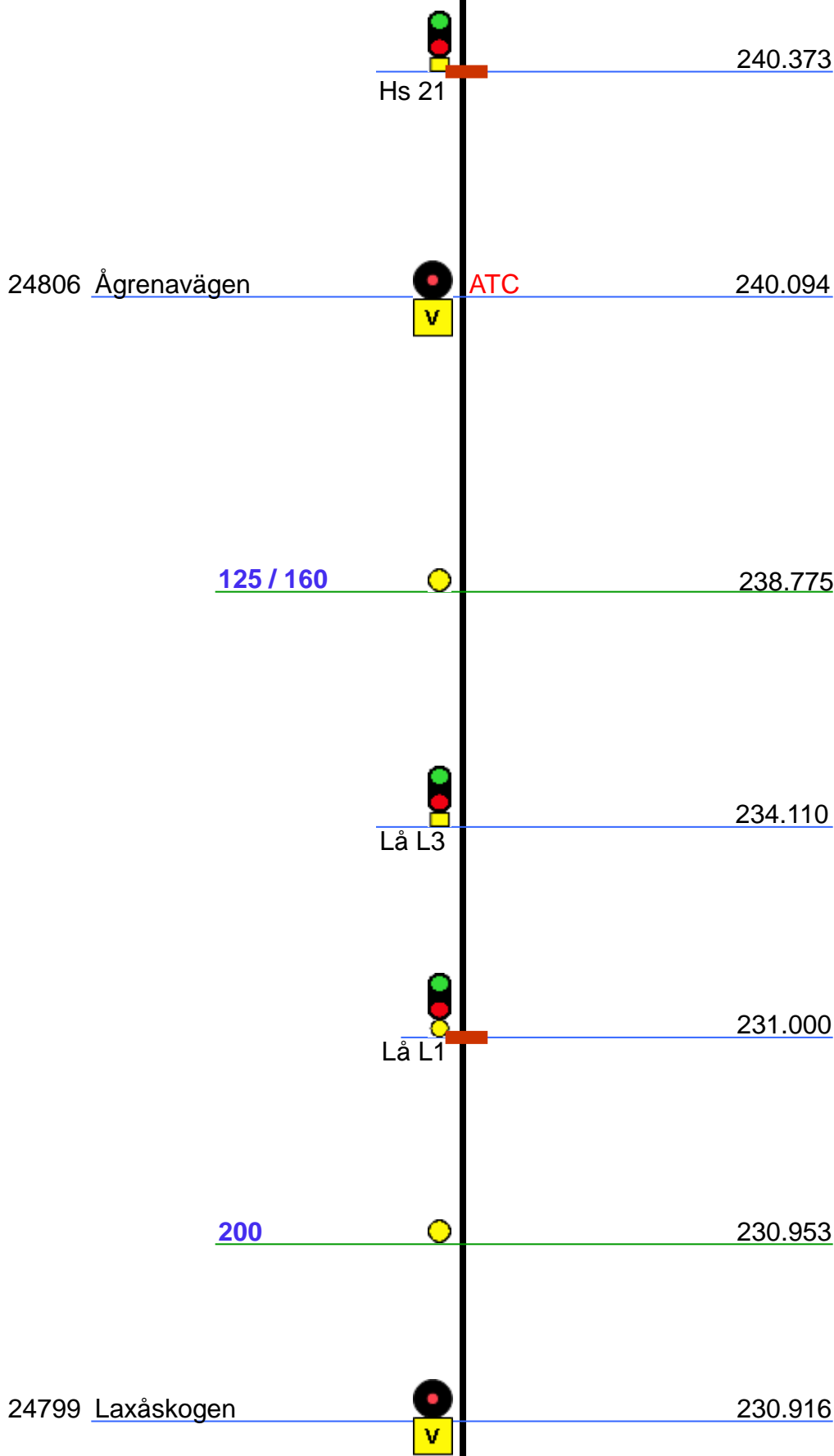












Längdmätningförändring

228.987 = 230.733

08

228.850

228.564

Lå 83

228.459

228.763

Lå 87

19

229.278 –  
229.170

Lå 27

55

26

56

76

78

Lå 80

229.396

Laxå  
(Lå)

229.398

82

92

229.406

20

5

4

3

2

1

160 / 160

227.700

227.568 –  
227.577

Lå 25

23

53

160 / 200

230.192

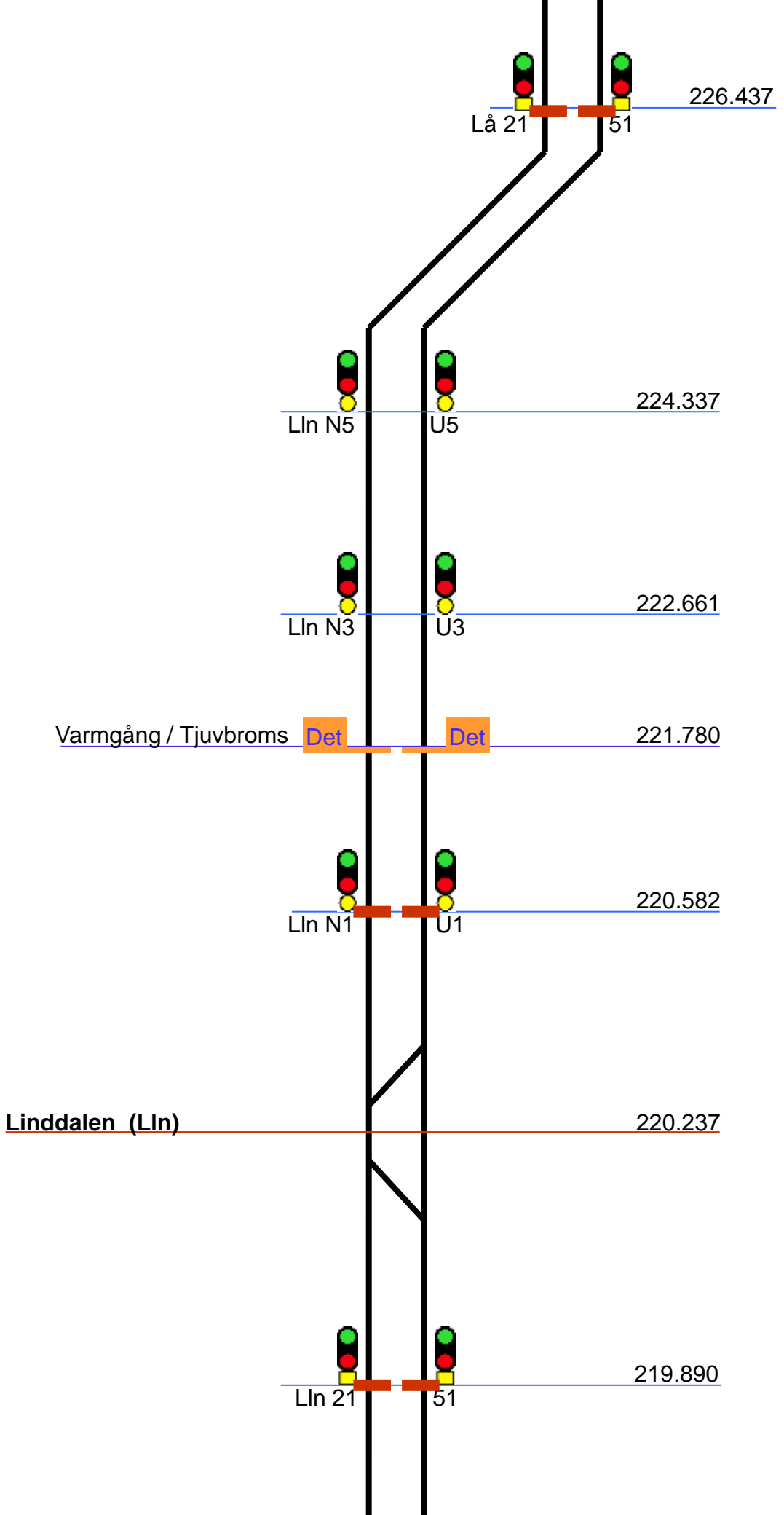
30

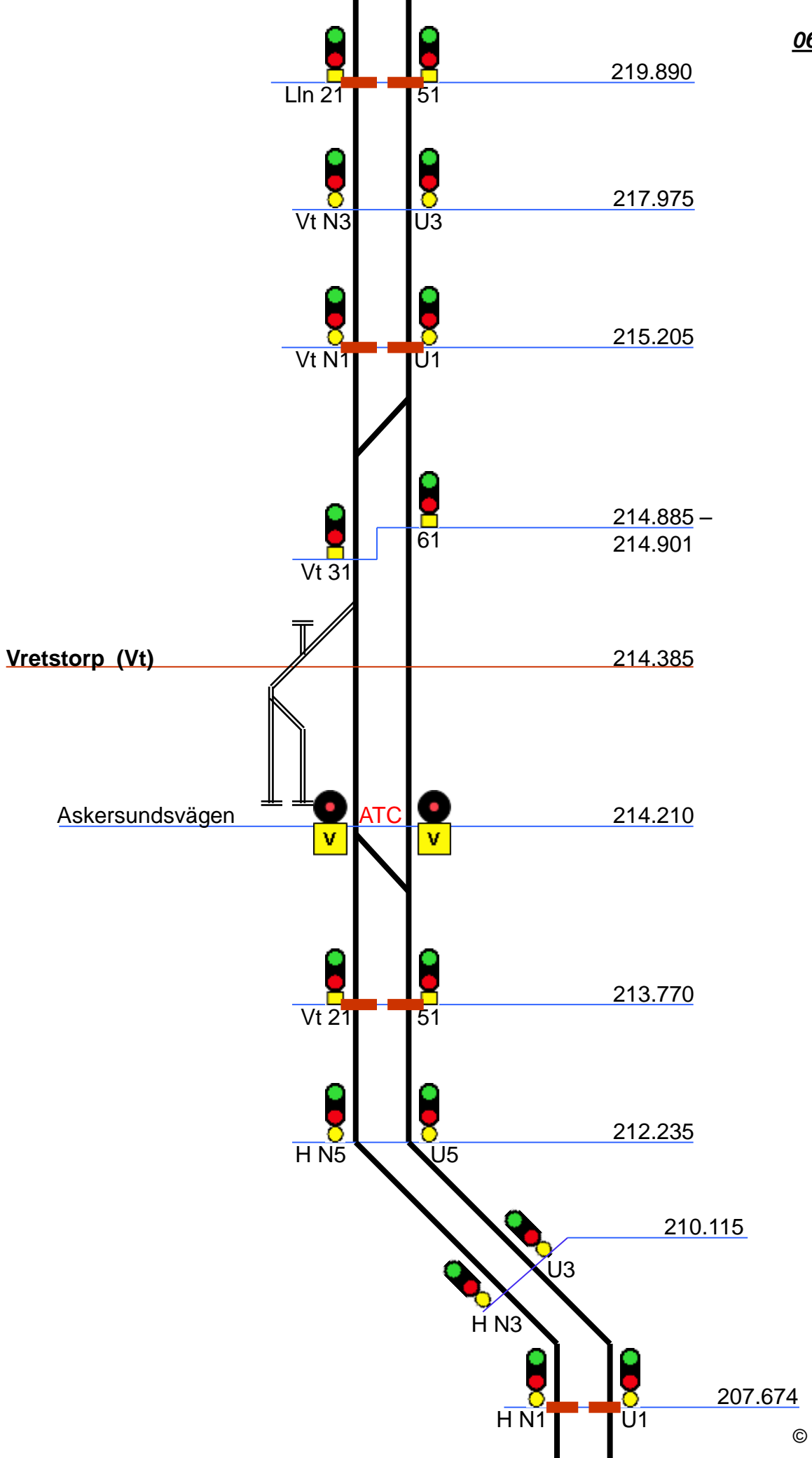
230.397

Lå 22

52

Göteborg





Åsbro

Östansjö (Öj)

207.278

160 / 200

207.220

2

1

Å 21

209.412

110

207.679

H 721

206.603

723

H L1

207.562

H 603

205.185

605

Skymossen (Skms)

10.763 = 207.089

150 / 195

205.035

10.646 Tälle (Täl)

204.992 = 5.628

10.384

80

Hpbg

H 657

204.833

H 599

6.694

H 607

4.902

H 597

100

4.656

203.743

203.693

100

4.453

587

4.349

H 583

4.234

585

4.181

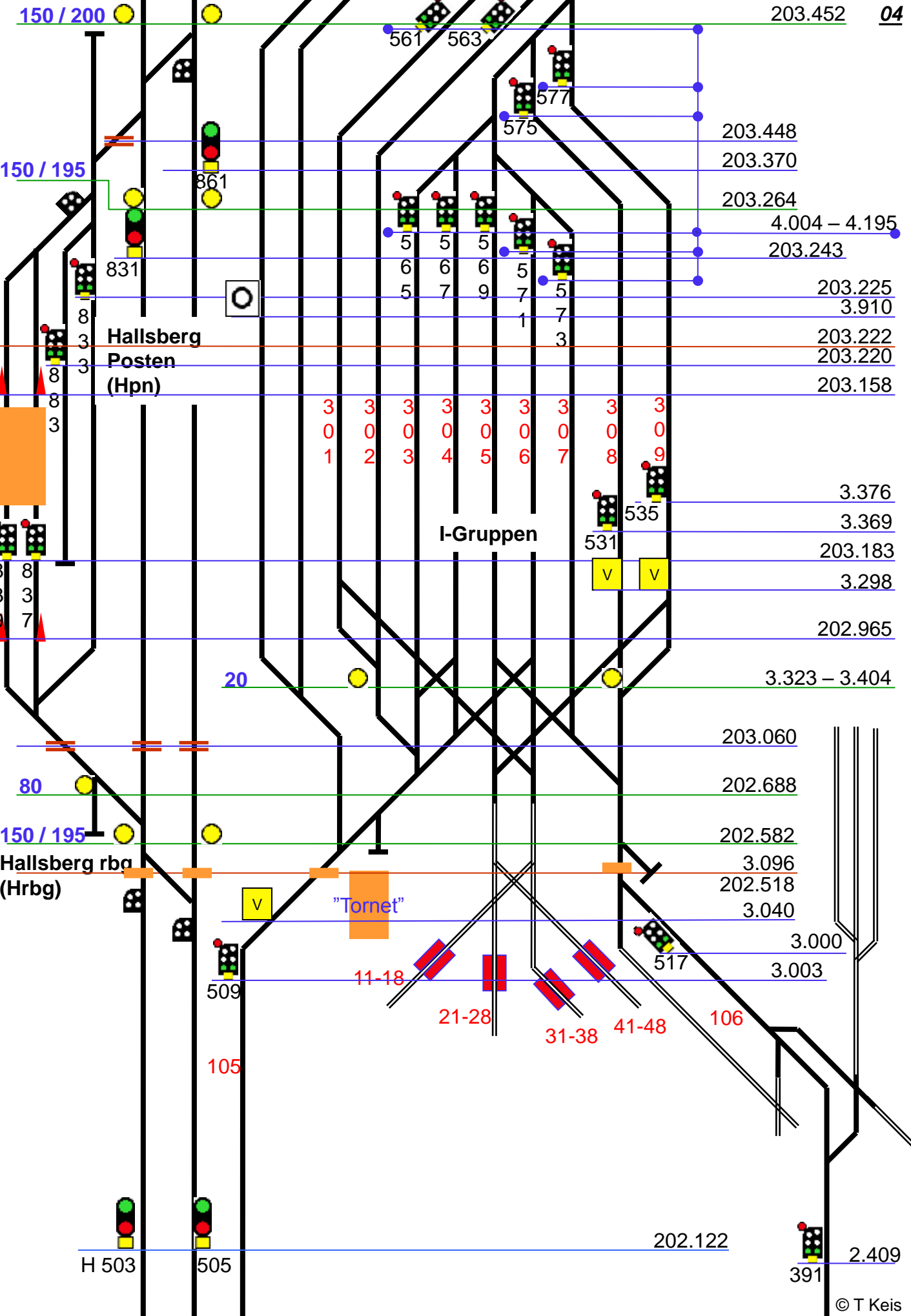
557

579

150 / 200

559

203.452



150 / 200

203.452

150 / 195

203.448

203.370

203.264

4.004 – 4.195

203.243

203.225

3.910

203.222

203.220

203.158

Hallsberg Posten (Hpn)

3	3	3	3	3	3	3	3	3	3
0	0	0	0	0	0	0	0	0	0
1	2	3	4	5	6	7	8	9	

3.376

3.369

I-Gruppen

203.183

3.298

202.965

20

3.323 – 3.404

203.060

80

202.688

150 / 195

202.582

Hallsberg rbg (Hrbg)

3.096

202.518

3.040

3.000

3.003

"Tornet"

11-18

21-28

31-38

41-48

106

105

202.122

H 503

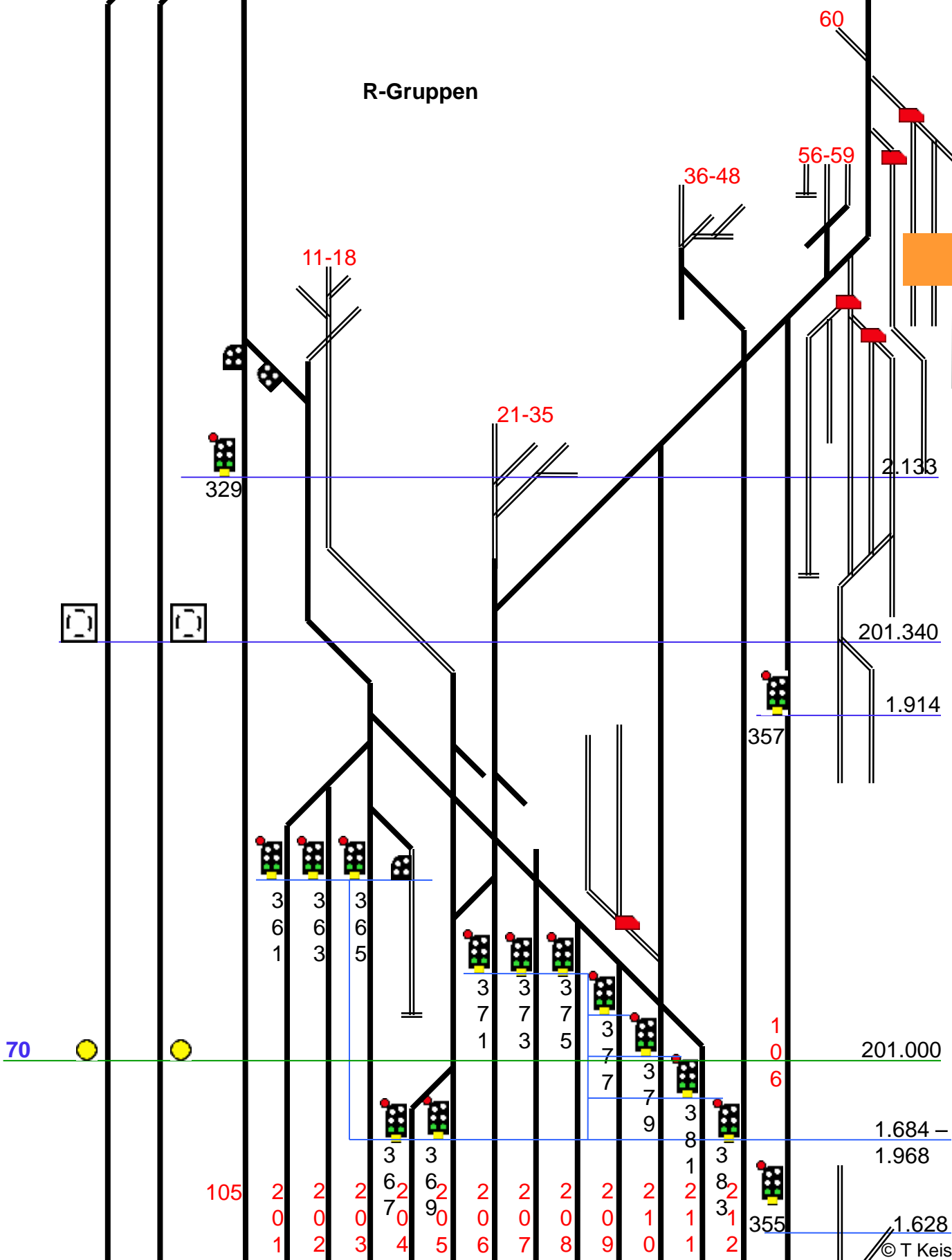
505

2.409

391



### R-Gruppen



70

105

3  
6  
1

3  
6  
3

3  
6  
5

3  
6  
7

3  
6  
9

3  
7  
1

3  
7  
3

3  
7  
5

3  
7  
7

3  
7  
9

3  
7  
8

3  
7  
1

3  
7  
2

1  
0  
6

355

329

201.340

1.914

201.000

1.684 –  
1.968

1.628

2.133

201.340

357

201.000

1.684 –  
1.968

1.628

2.133

201.340

357

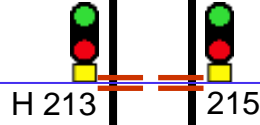
201.000

1.684 –  
1.968

1.628

105	2	2	2	2	2	2	2	2	2	2	2	2	1
	0	0	0	0	0	0	0	0	0	1	1	1	0
319	1	2	3	4	5	6	7	8	9	0	1	2	6

U - Gruppen



1.405  
1.153  
200.685

345

B m spåret  
U b spåret

40  
70

219

0.910

Diplomaten

"Till Skivan"

Hall 1:an

Hall 2:an

221

Stallfemman

Slaggen

Rakan

Sopen

S1

S2

Lokverkstad

200.136

207

V1 V2 V3

167

169

171

173

149

8-12

199.720 - 199.831

H 163

