

100 / 115

485.100

485.168

Längdmättnings-
förändring

483.480 = 485.049

483.480

Åg L11

Ovansjö

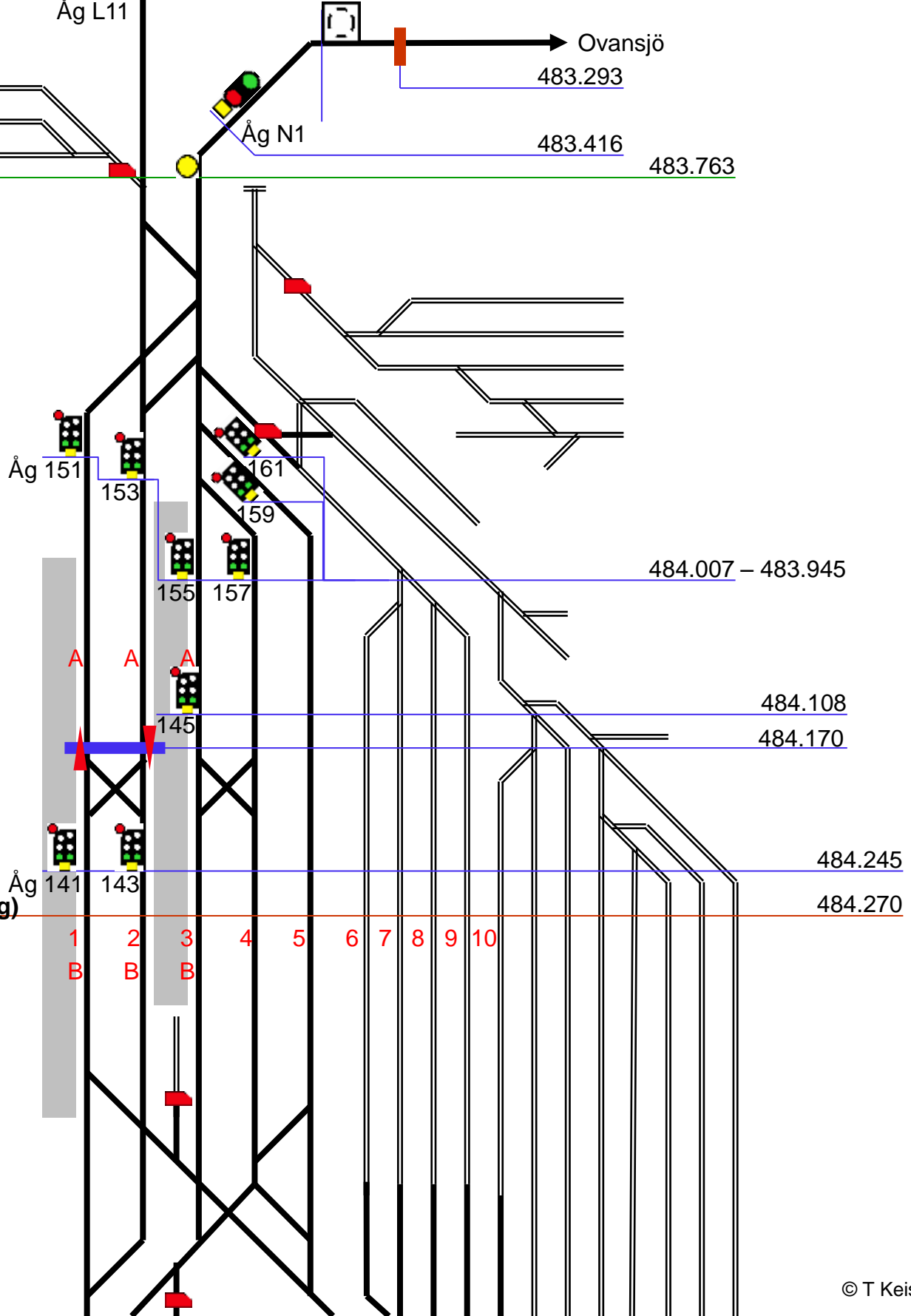
483.293

Åg N1

483.416

60 / 75

483.763



484.007 – 483.945

484.108

484.170

484.245

484.270

Ånge (Åg)

- 1 B
- 2 B
- 3 B
- 4
- 5
- 6
- 7
- 8
- 9
- 10

43413
Lokstalls-
vägen



484.768

485.015
Ånge godspangård
(Åggb)

Åg 107



485.049

30 km/h till sp 5

486.484 ATC Slutar

485.096

485.116
ATC Börjar

125

Törnet

Åg gb 107/9

106
/9

105
/9

104
/9

103
/9

102
/9

Åg 121

485.200

98

107

106

105

104

103

102

485.402

40

486.316

486.500

486.503

486.509

Åg gb 105/1

Åg
104/1

486.388

Åg 101
90 / 110

96

Ånge

Bräcke

Bräcke

Längdmättnings-justering

80 / 100

482.2733

482.711 = 486.509

Ångebyn (Ågy)

482.100

Osö N4

482.1725

45588 Kvarngatan



481.920

43398 Ola Johansväg



482.942

Ågy 22



481.887

43397 Norrbacka Kvarngatan



482.209

Osö U2



481.145

Osö N2



110 / 140
80 / 85

481.010

Ovansjö (Osö)

480.830

45751 Nya Dysjövägen



480.420



Osö 22



480.315

52



Ay U6



478.222

N6

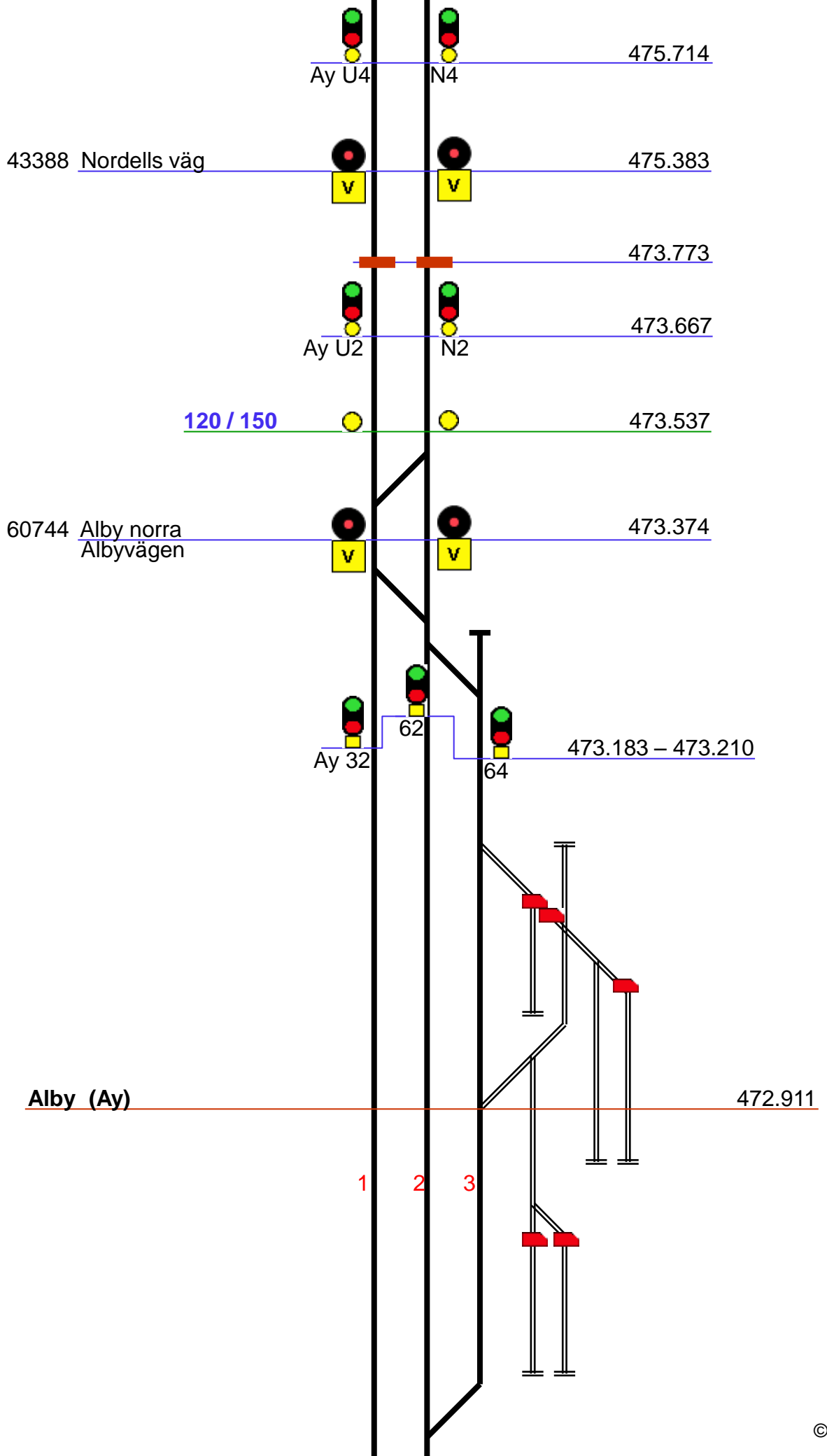


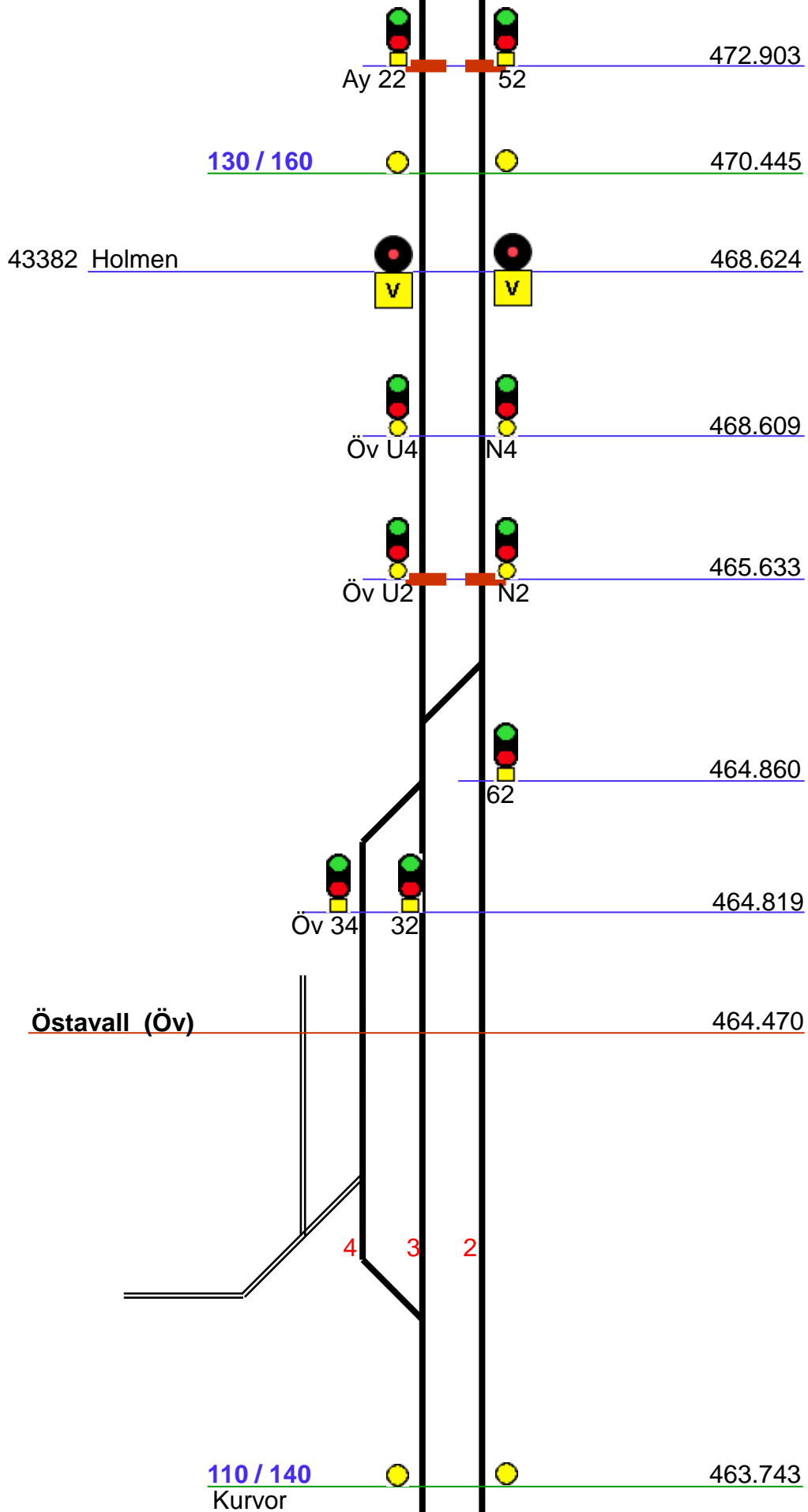
125 / 140

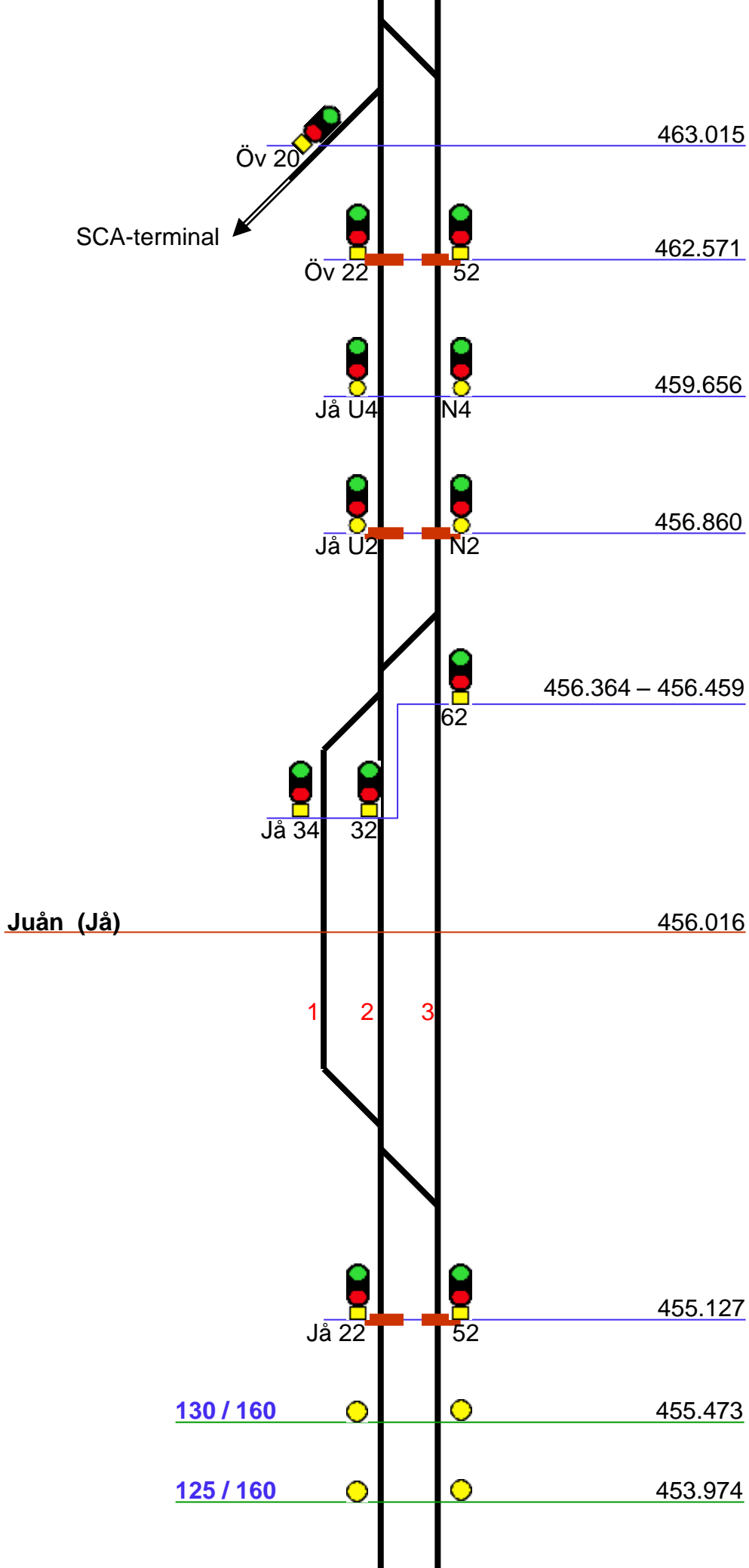
477.620

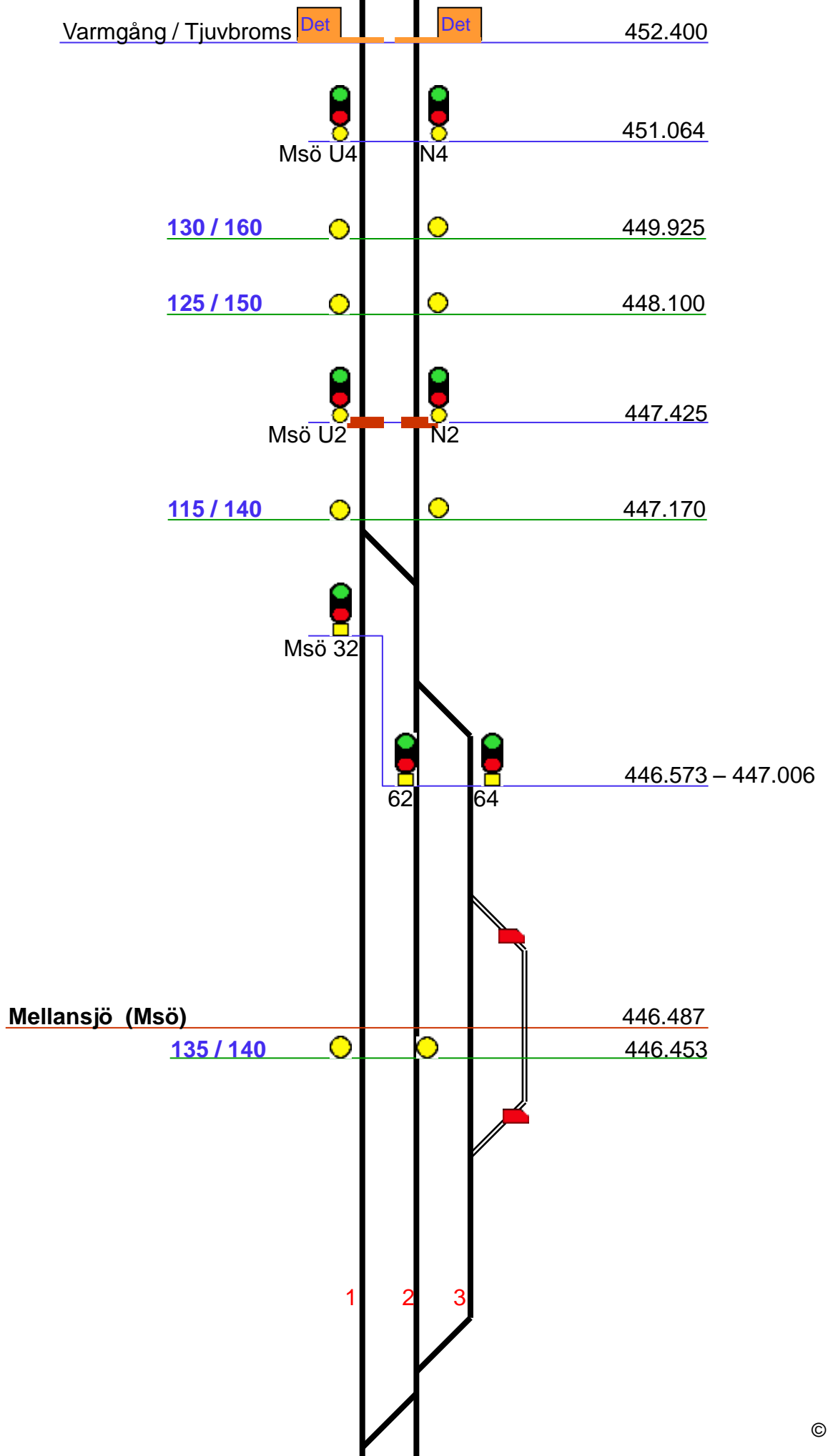
110 / 140

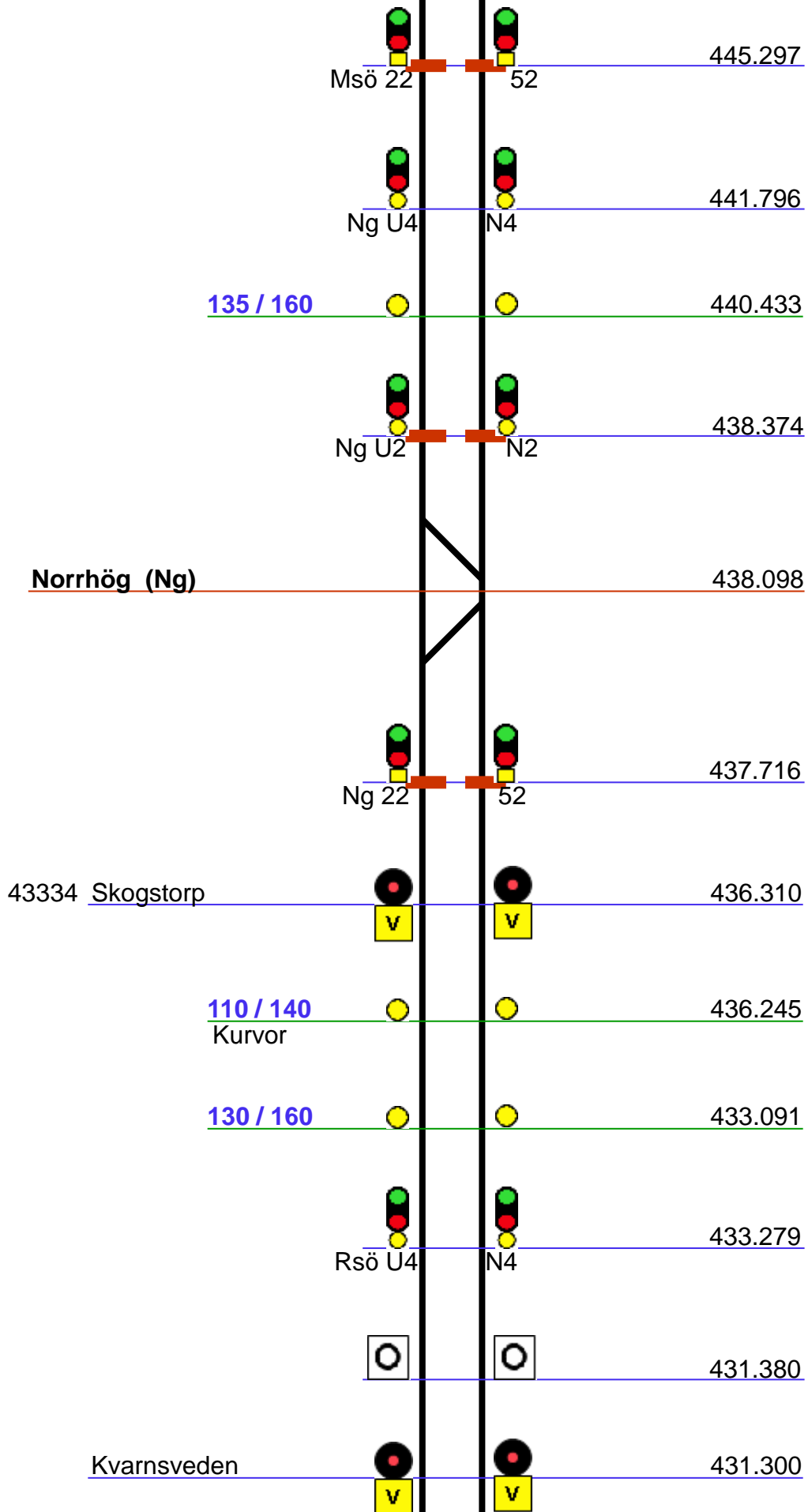
476.777

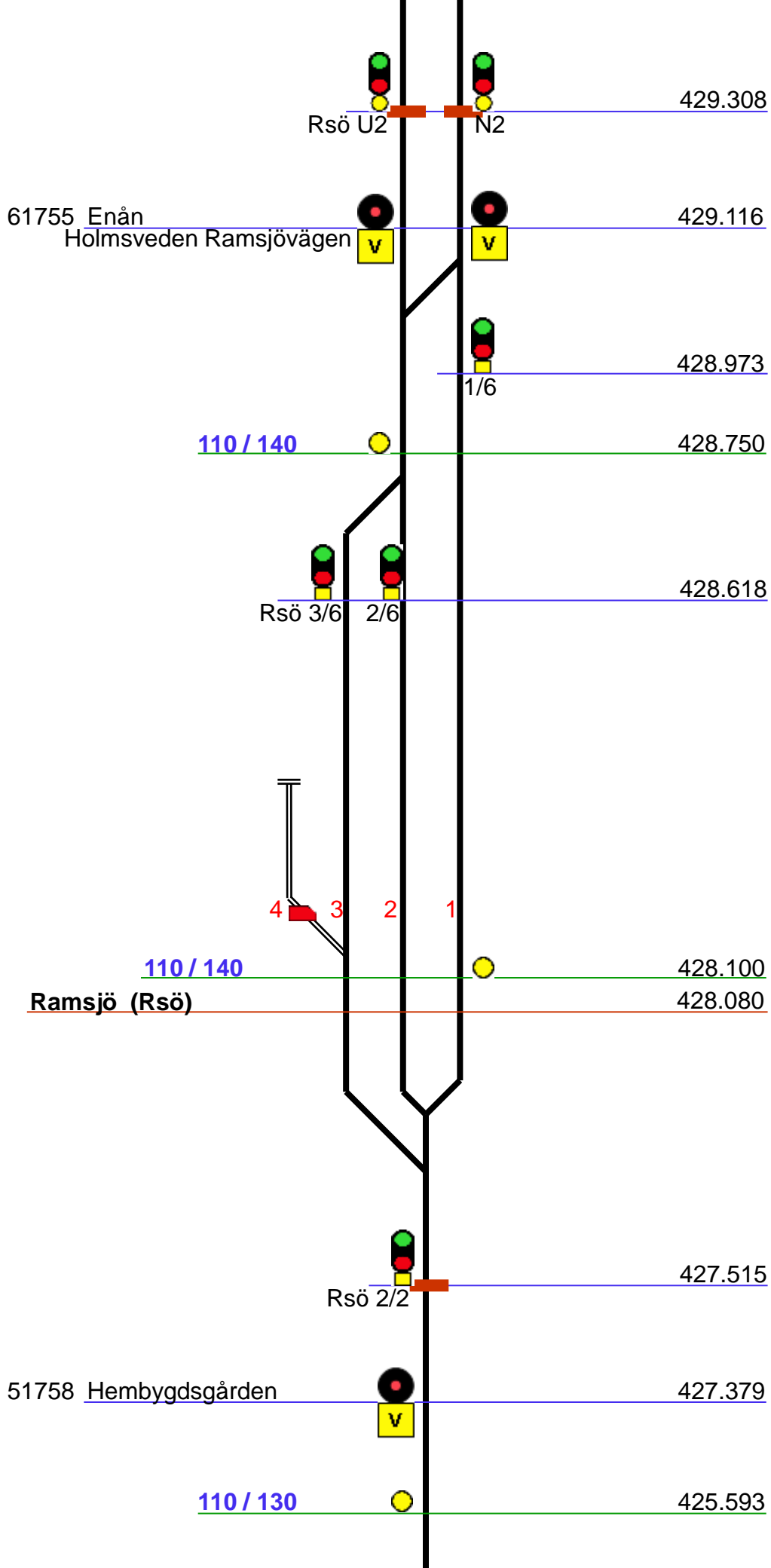


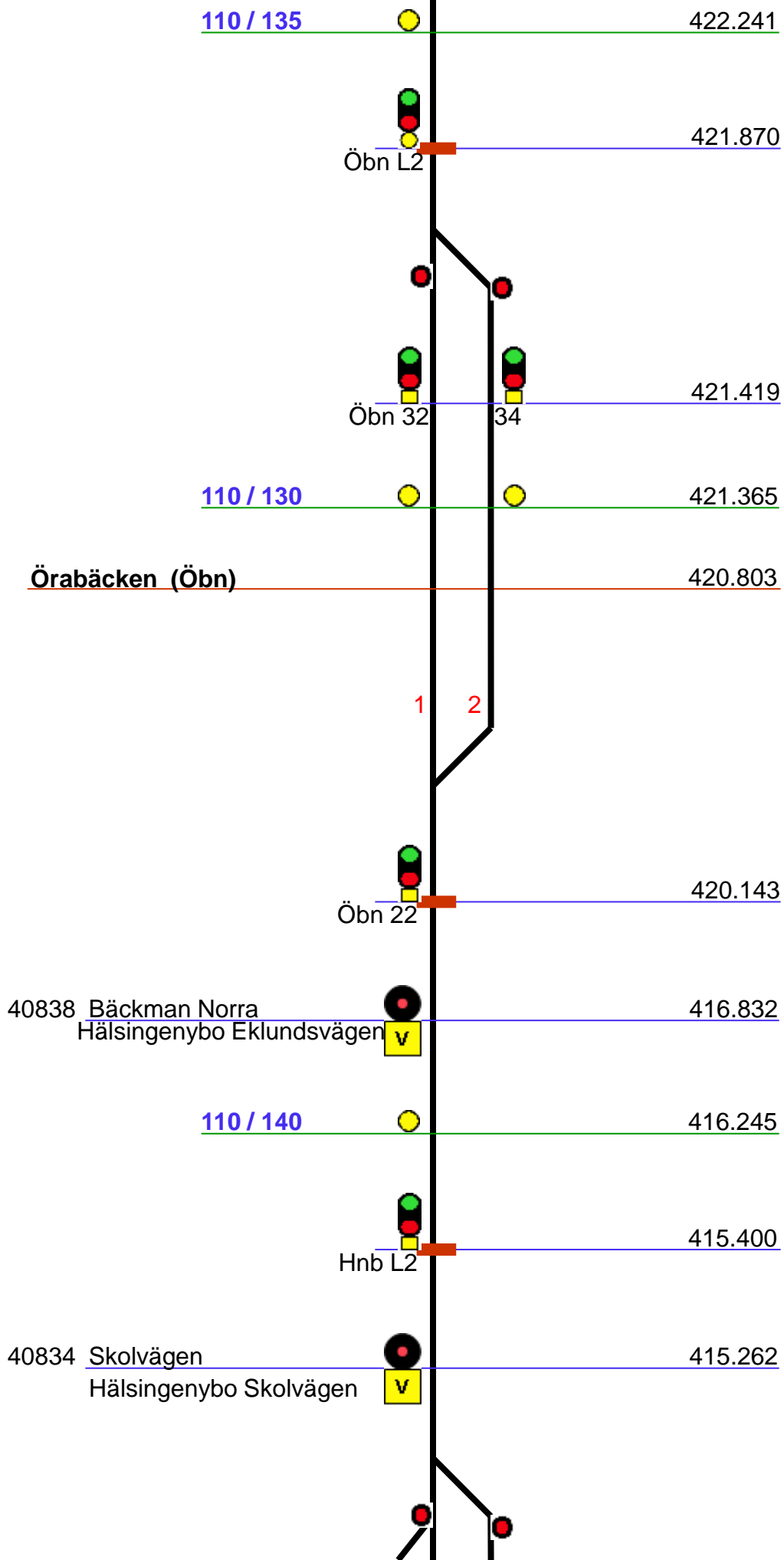


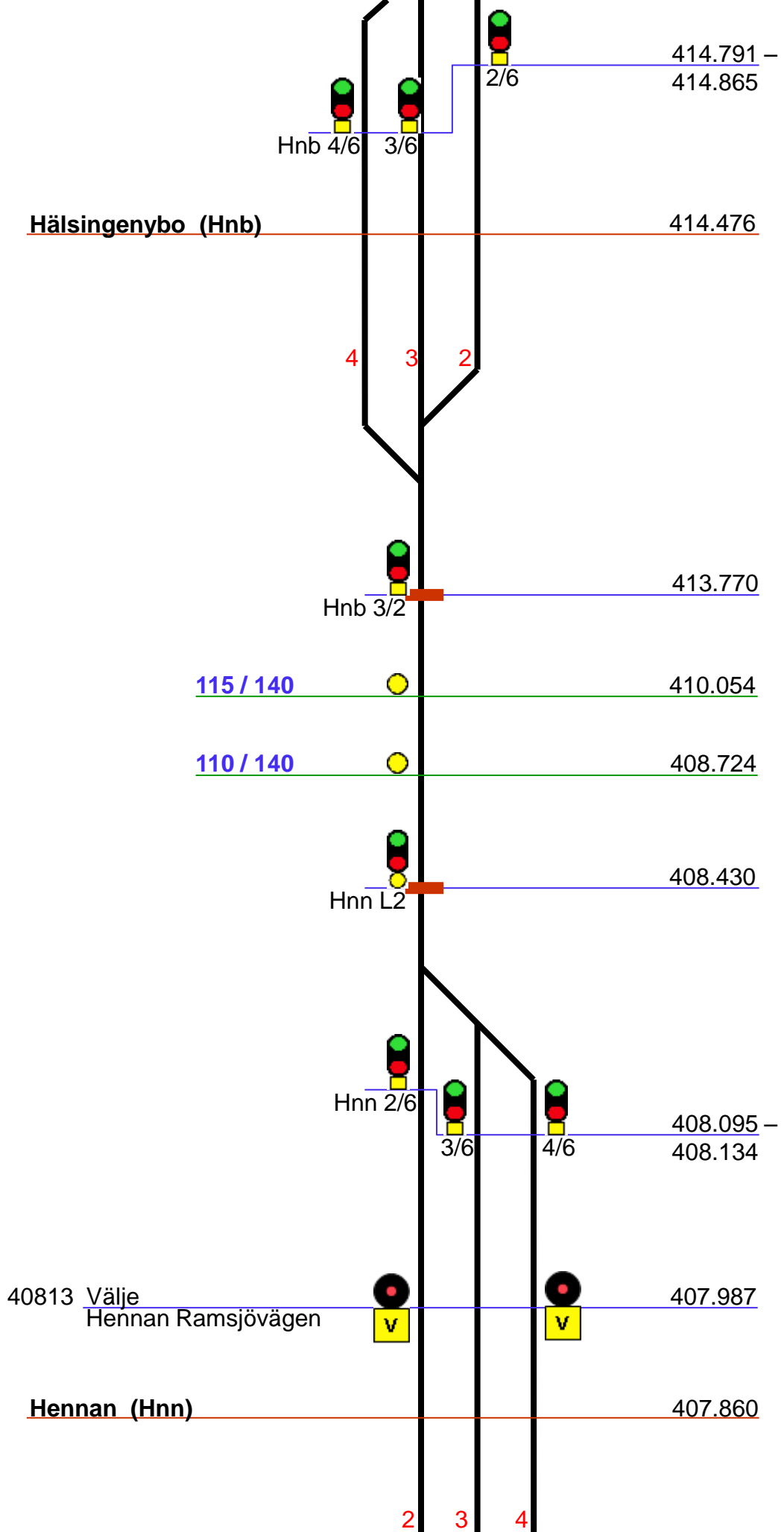





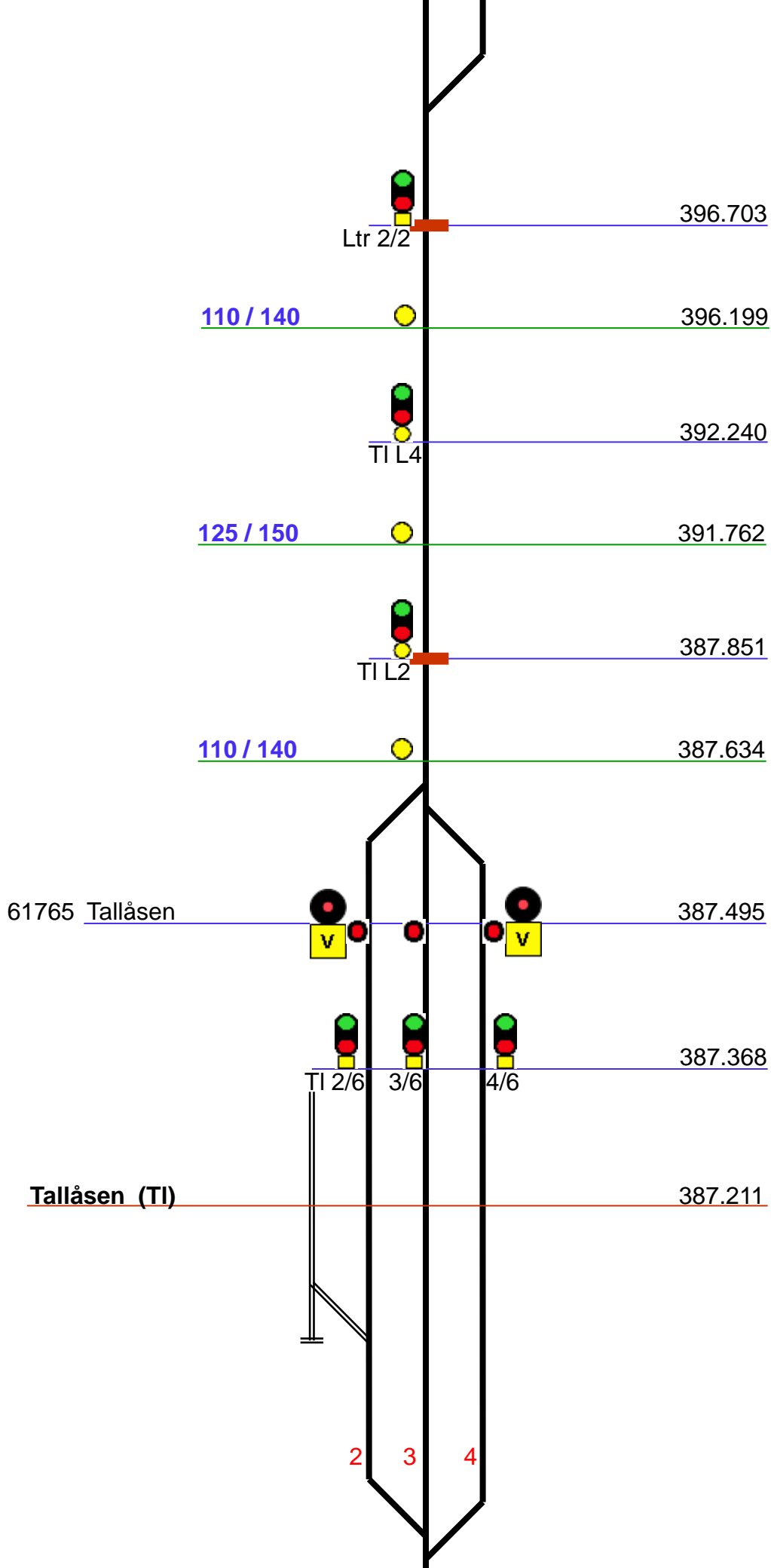


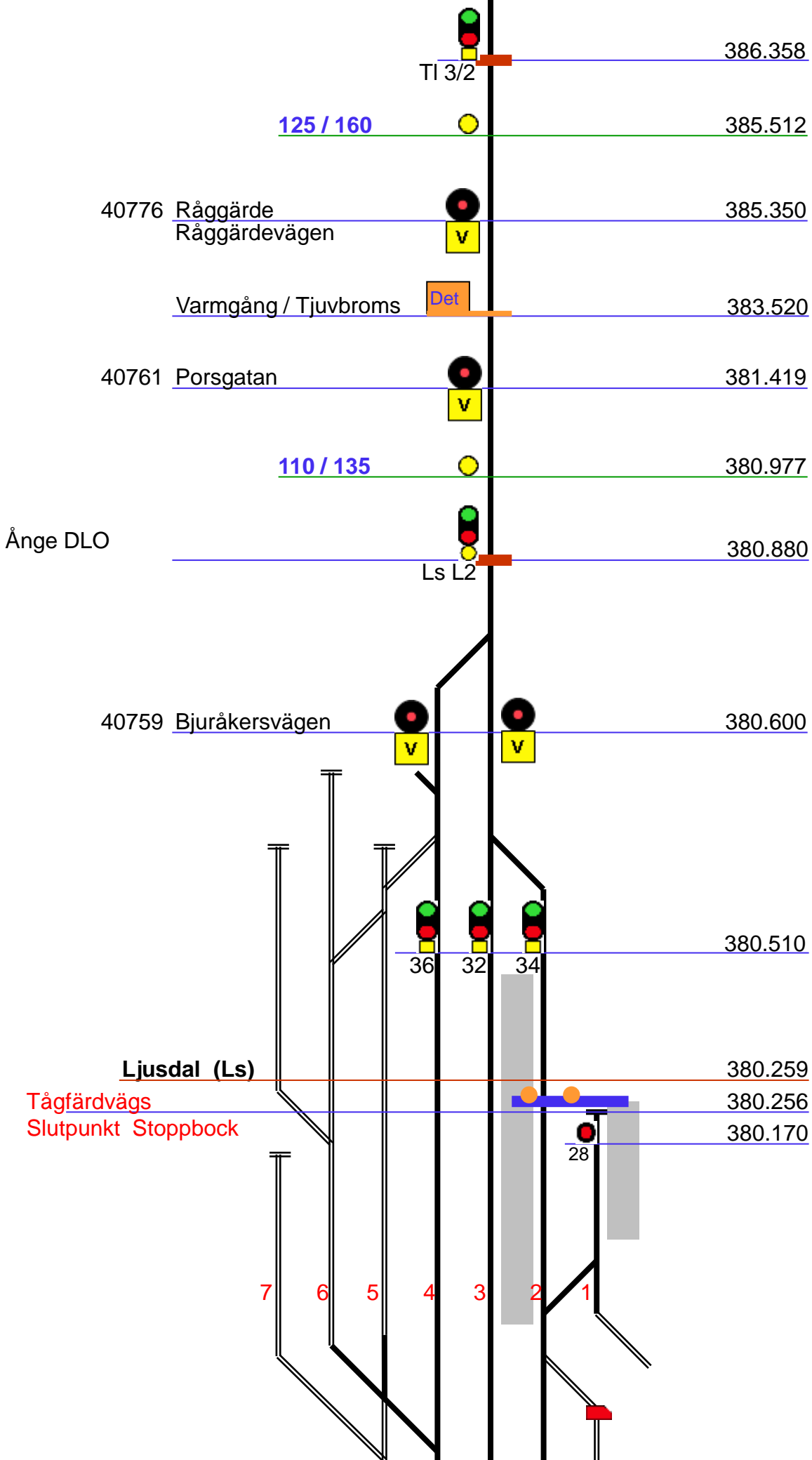


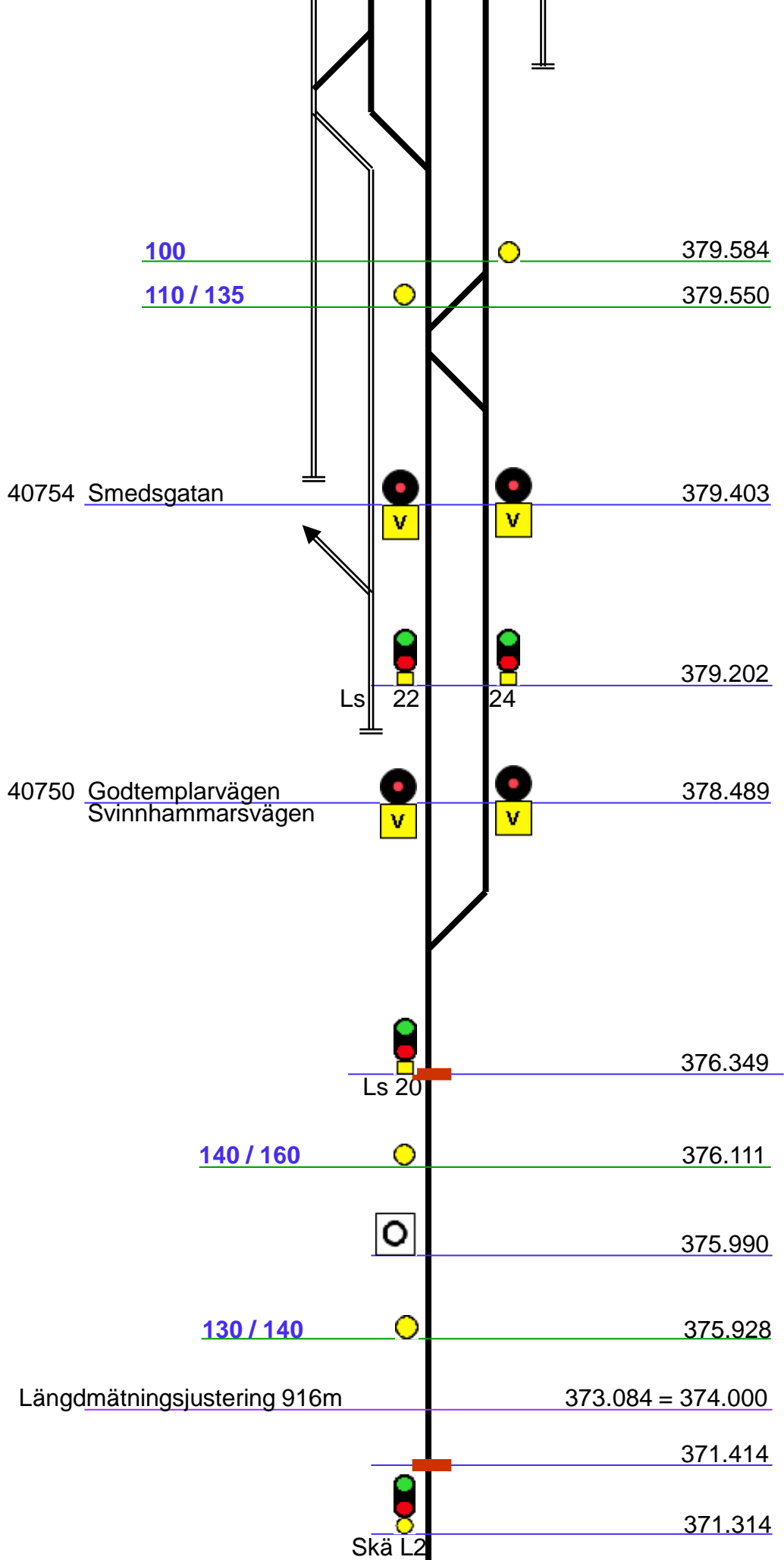


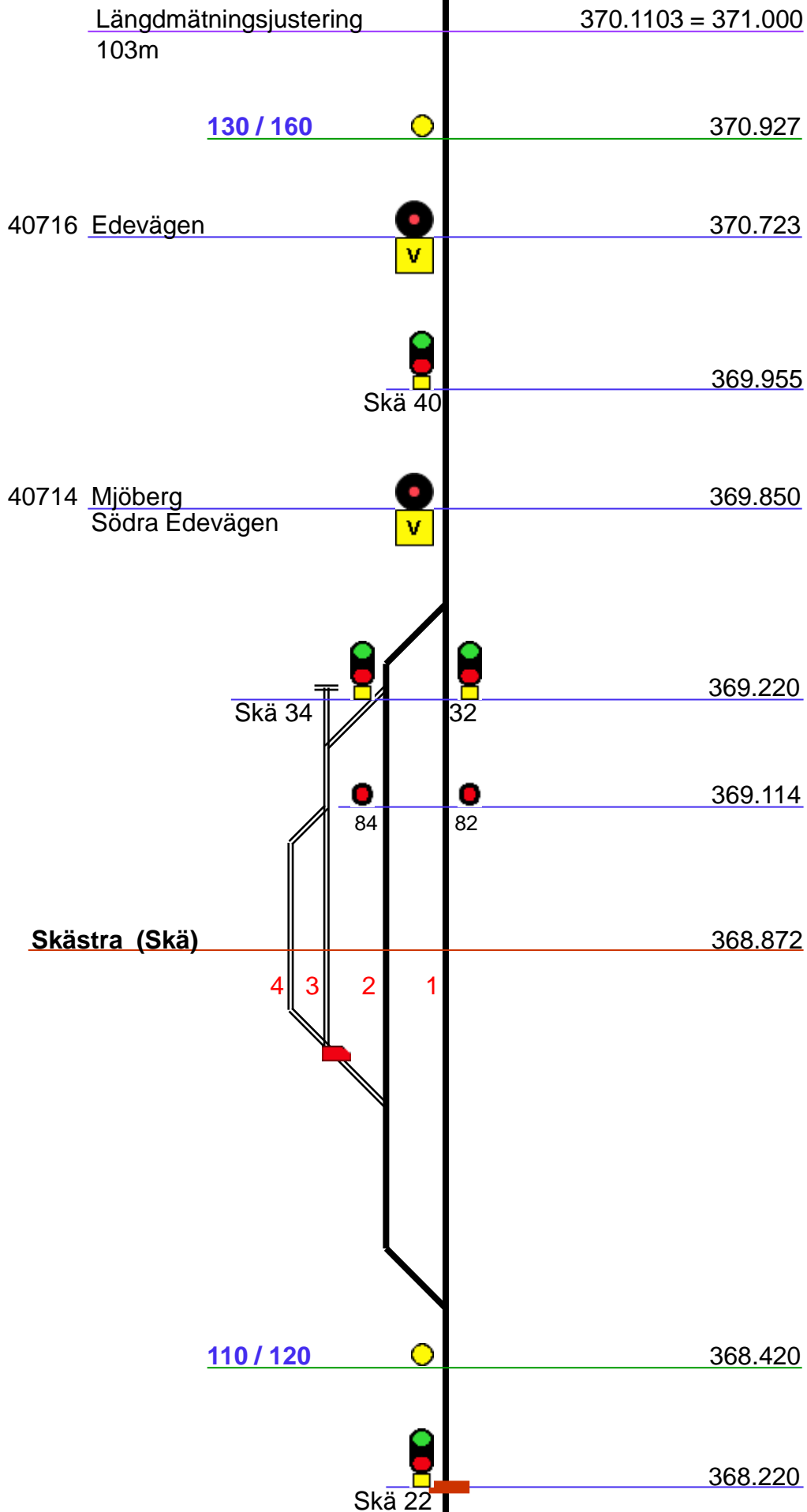


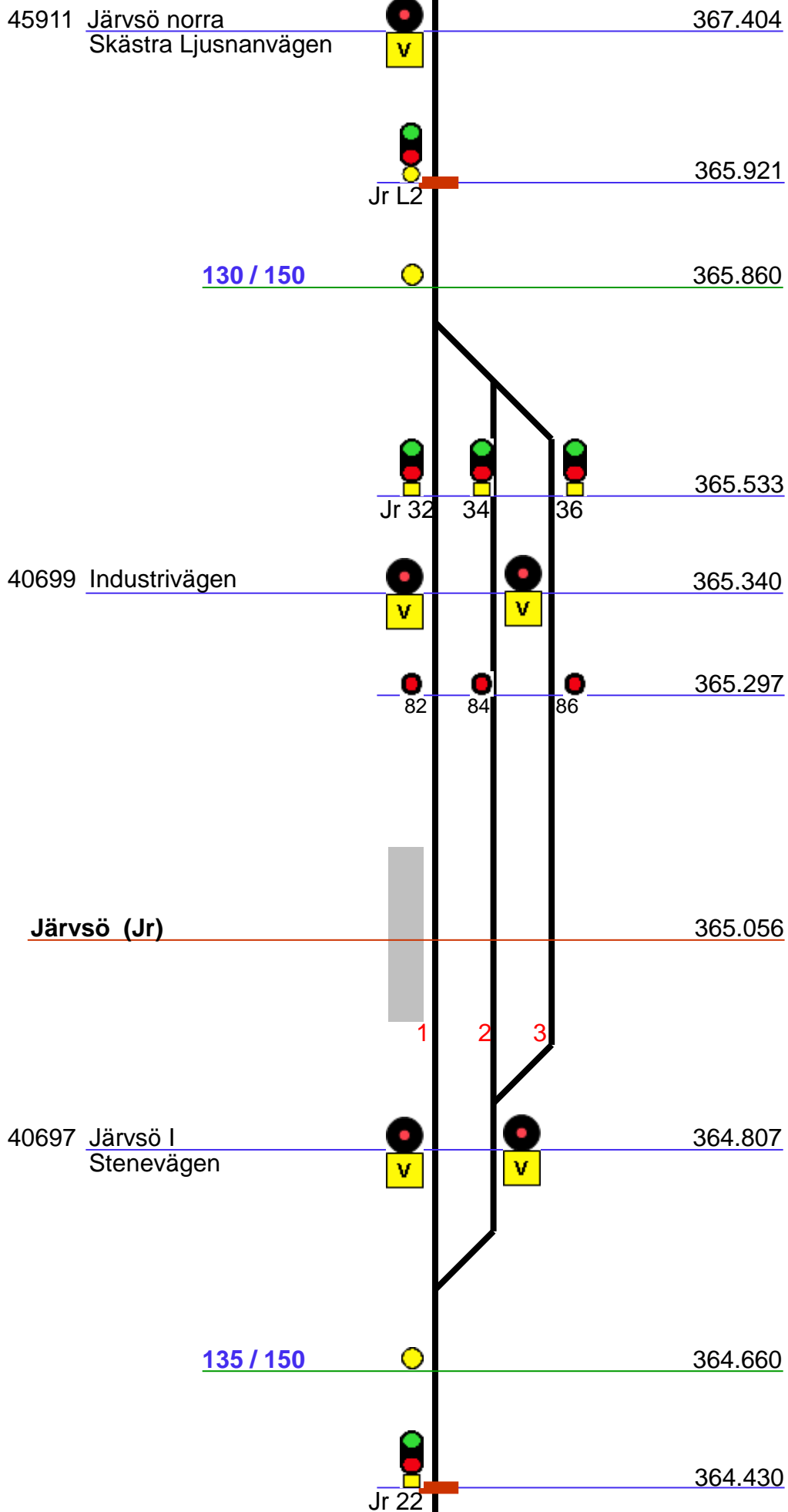


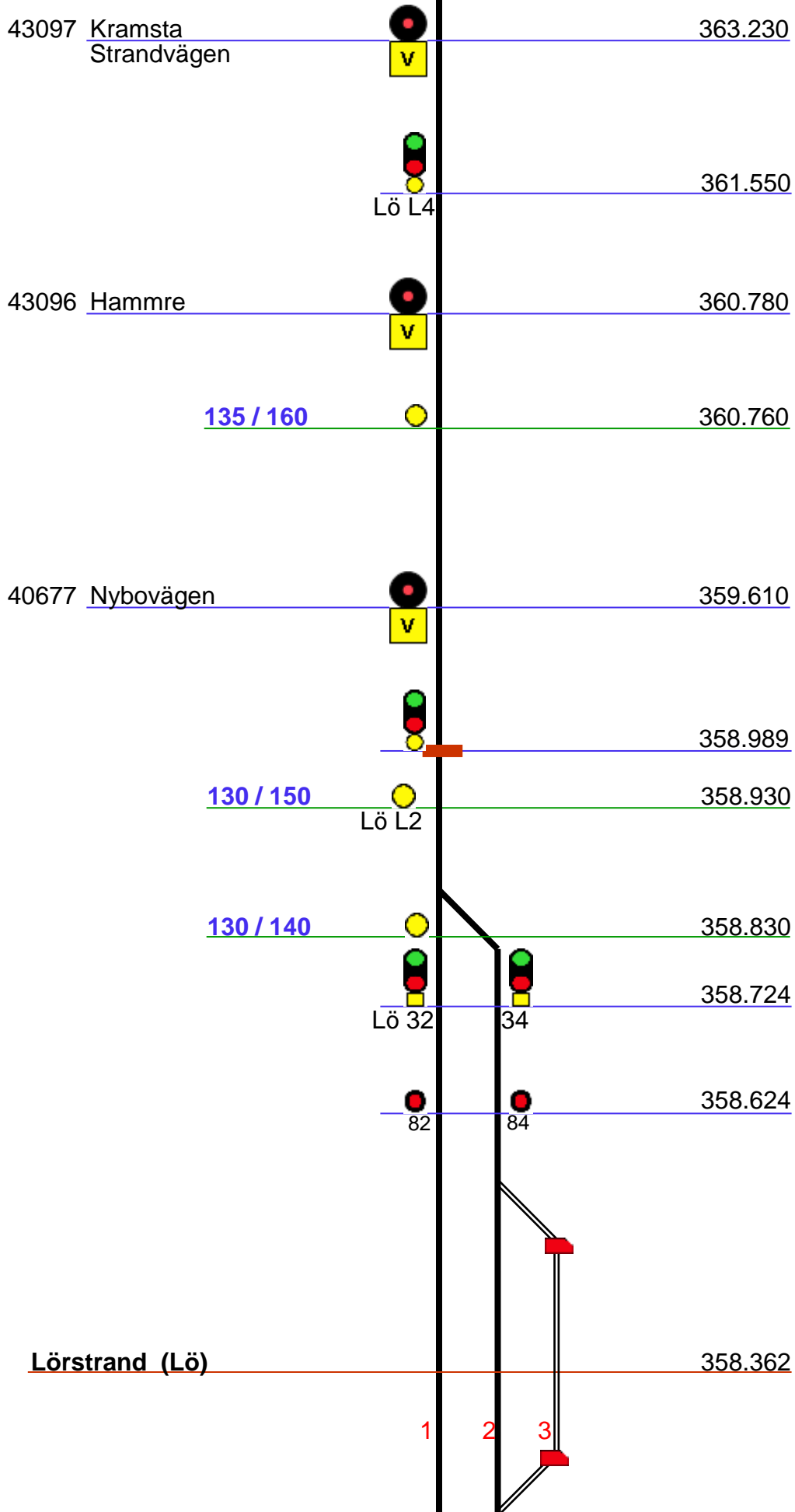


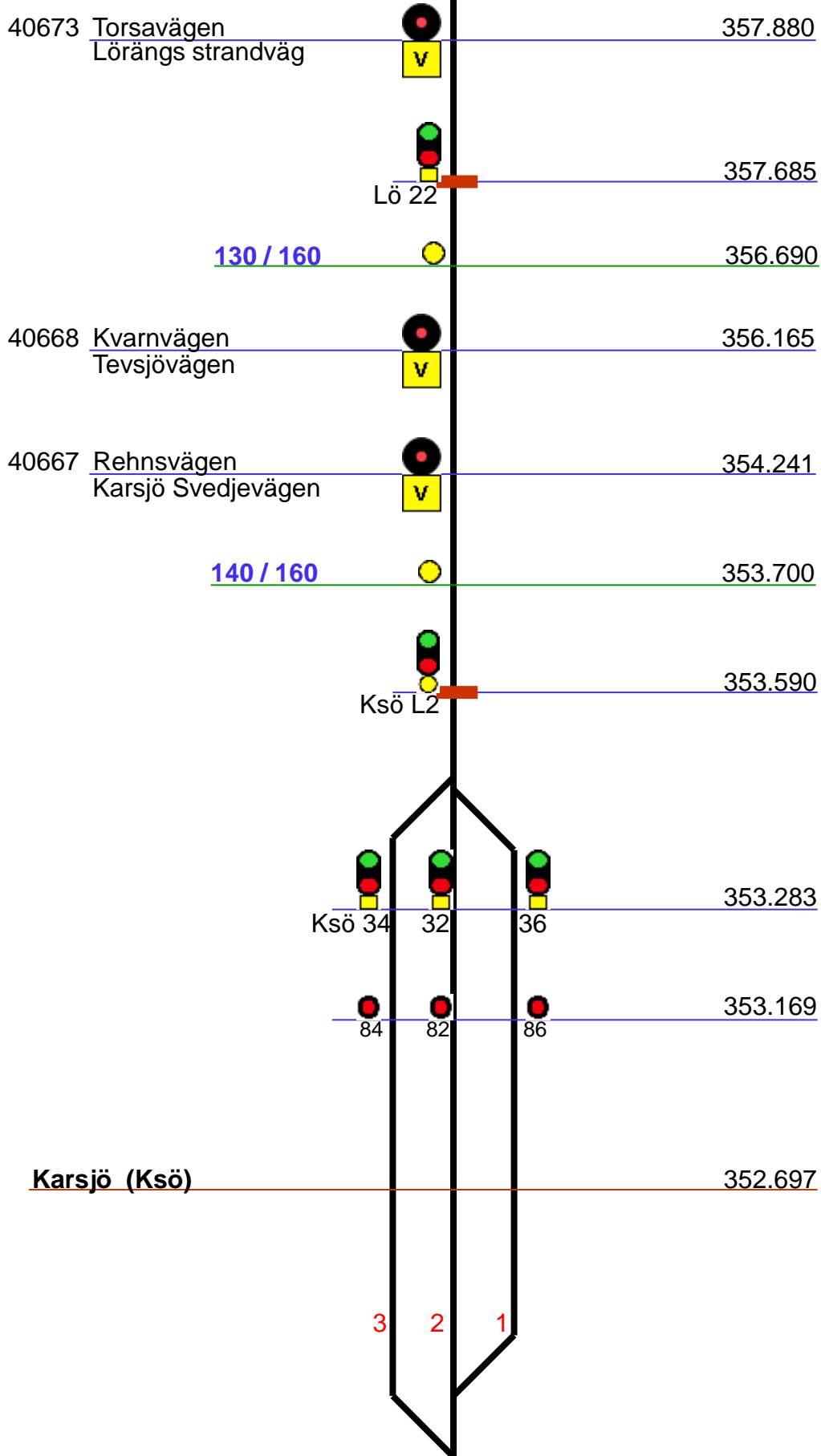


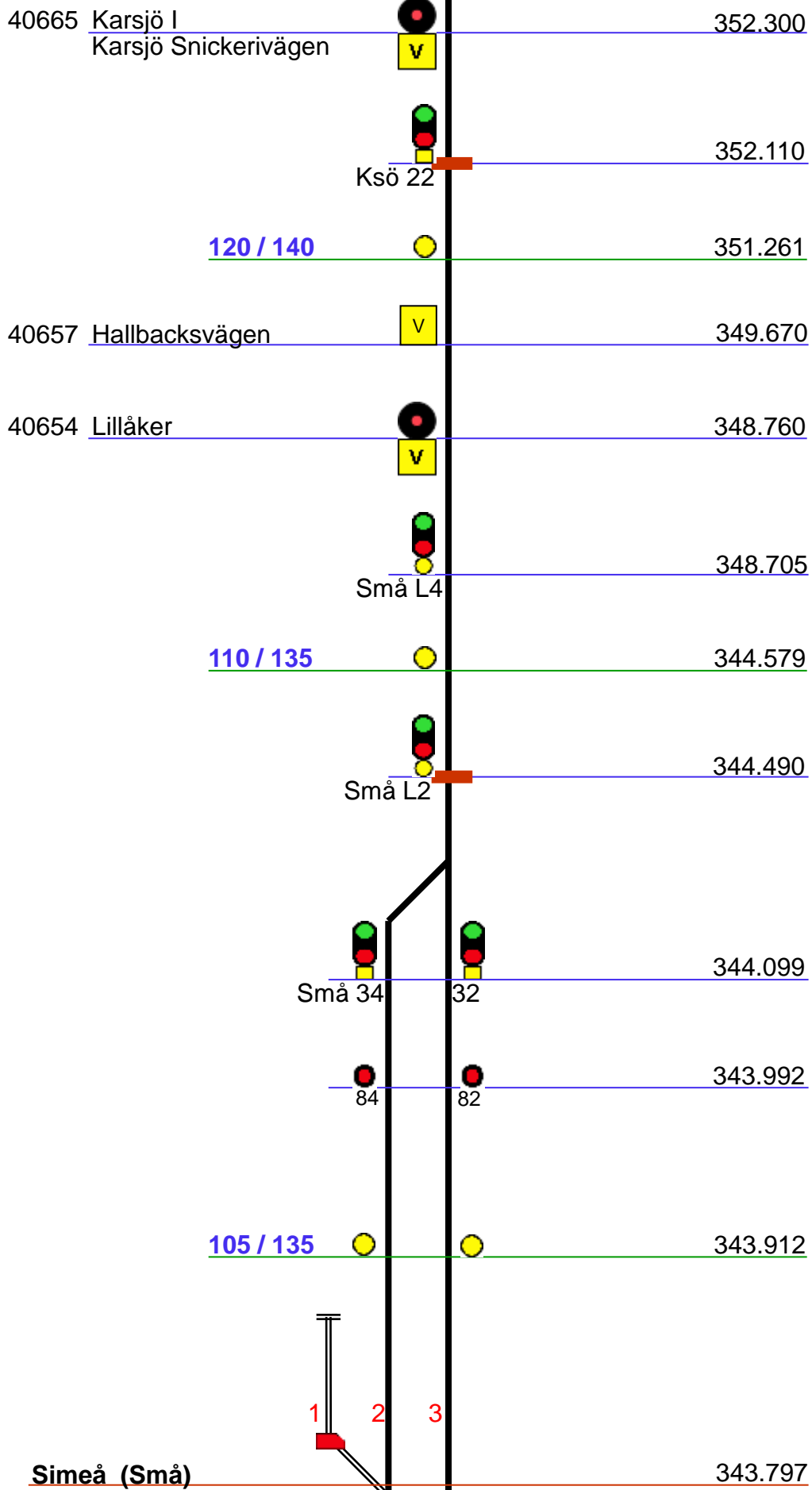


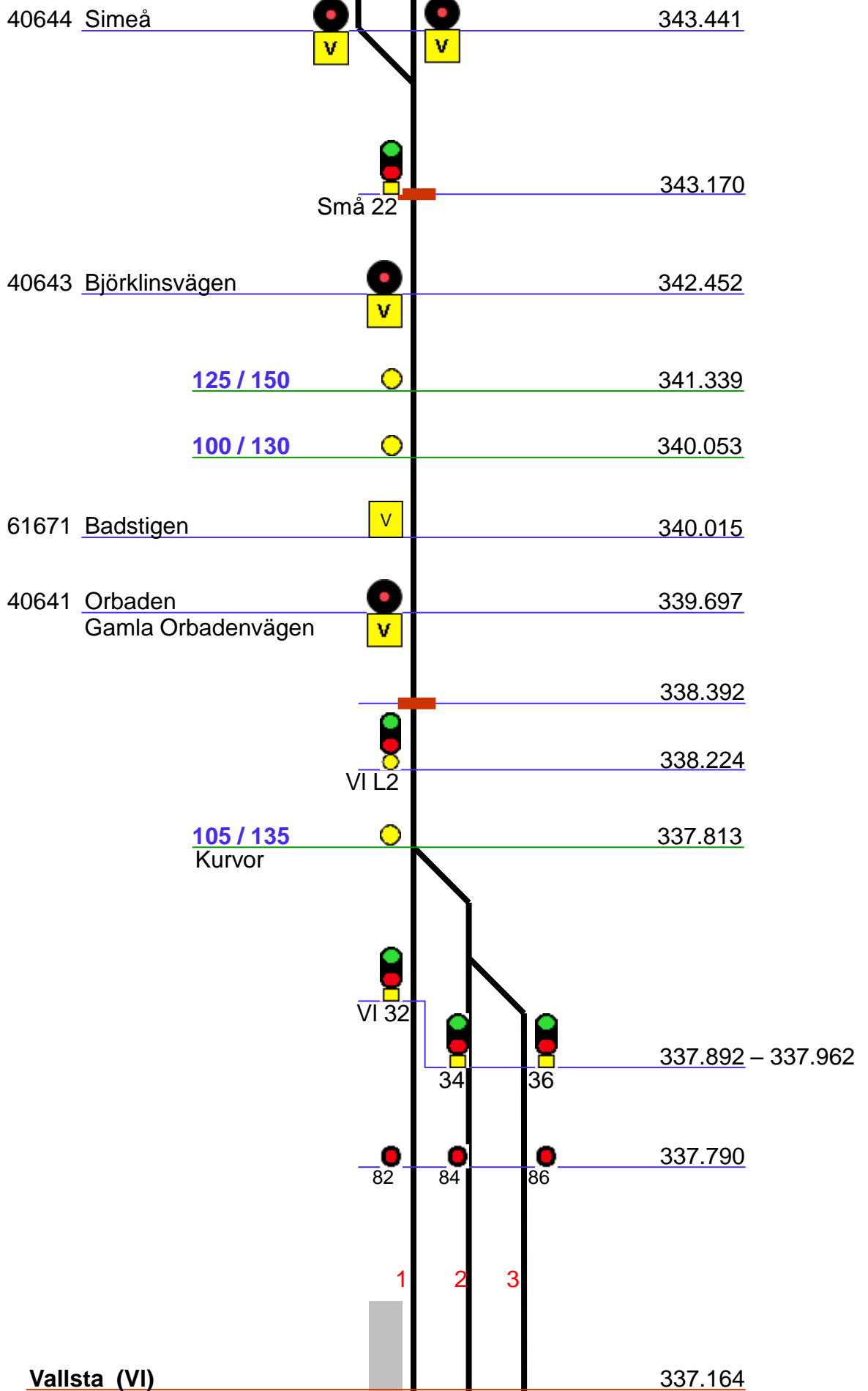


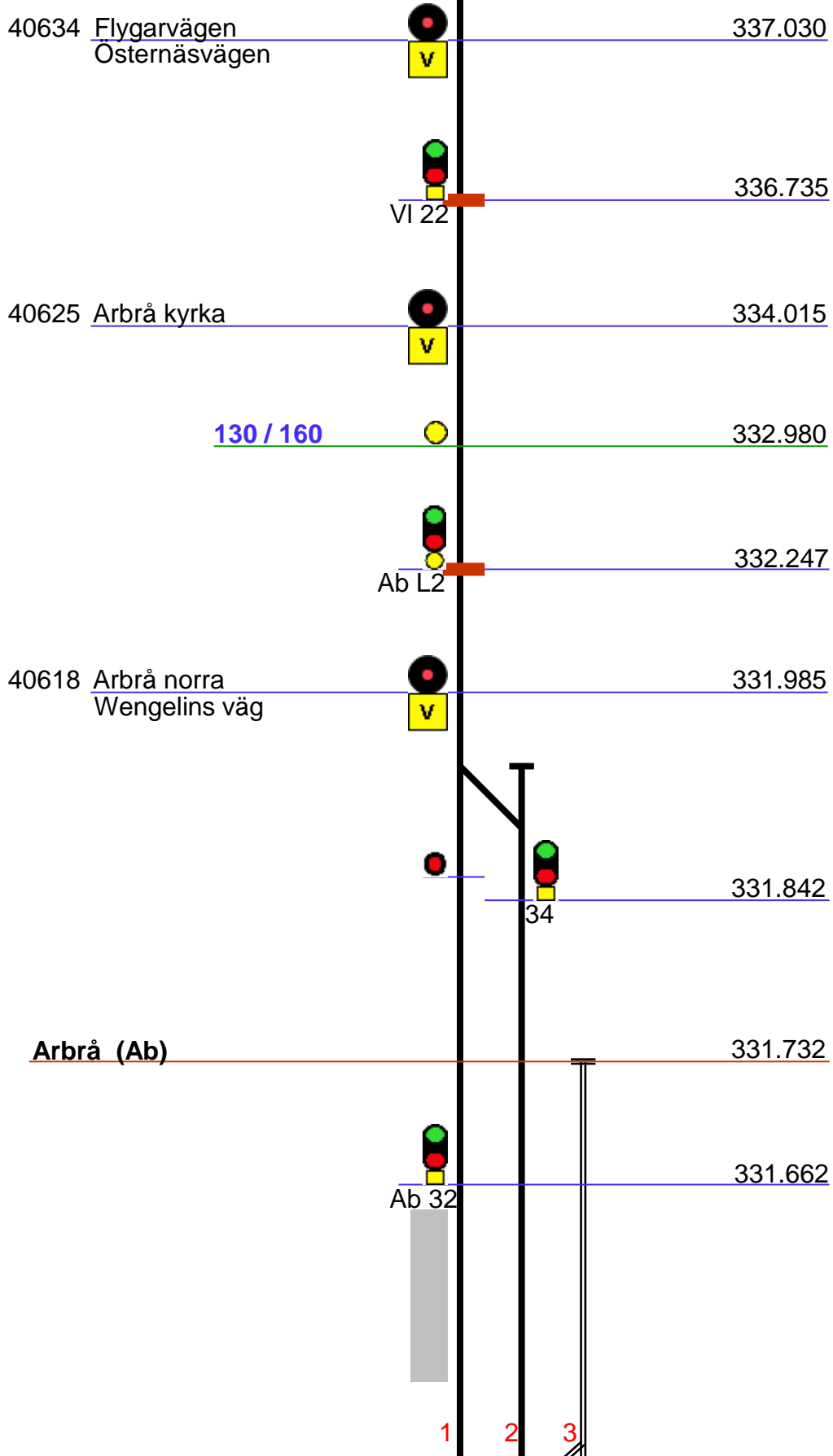




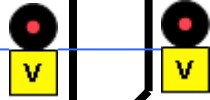








40616 Forsövägen 331.039



100 / 125



330.855

40615 Idrottsplatsvägen
Idrottsvägen 330.635



Ab 22 330.564



Lot L2 326.490



130 / 160



326.300

40609 Bruksvägen 326.350



Lot 32 326.150 – 326.192

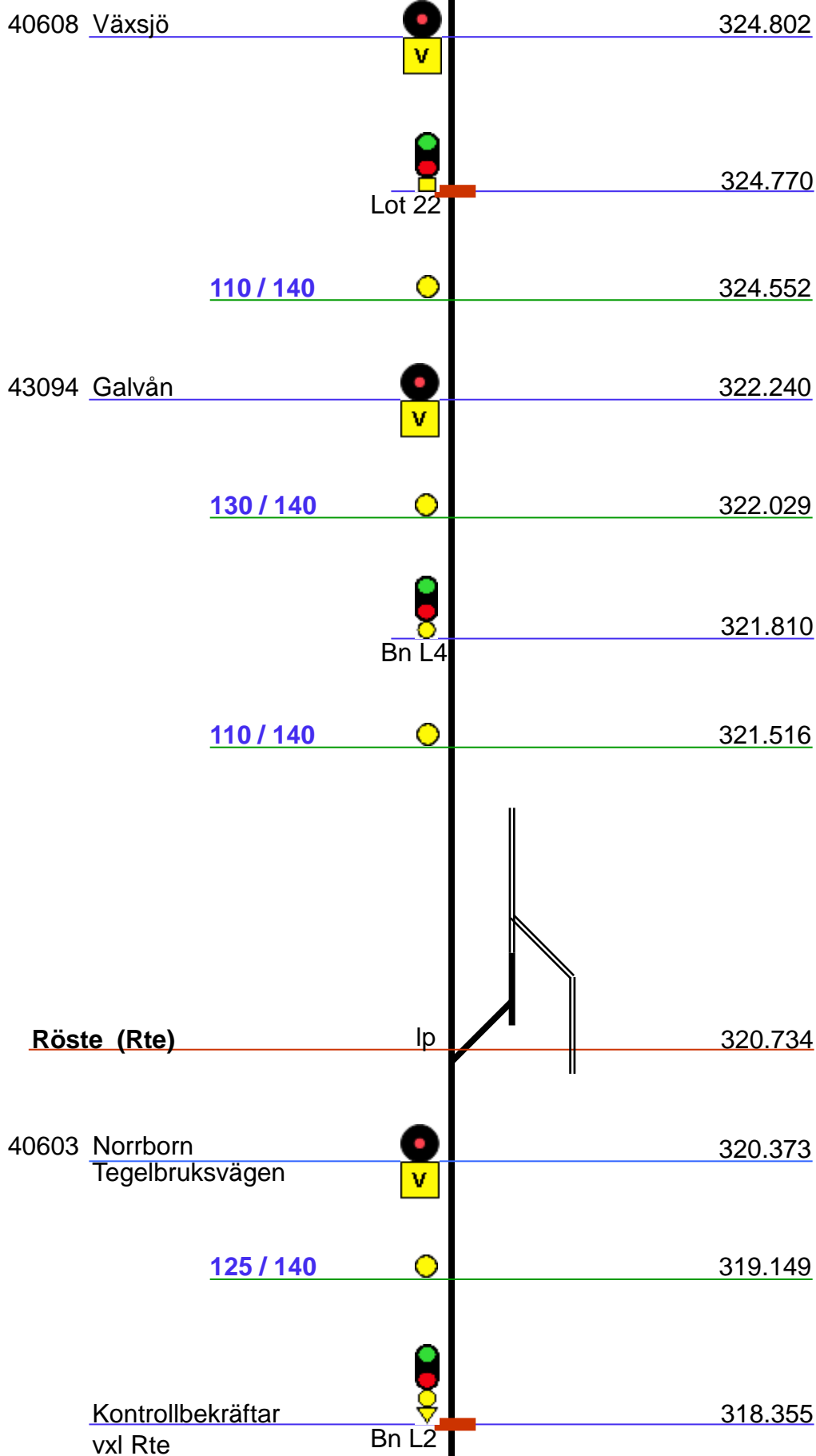


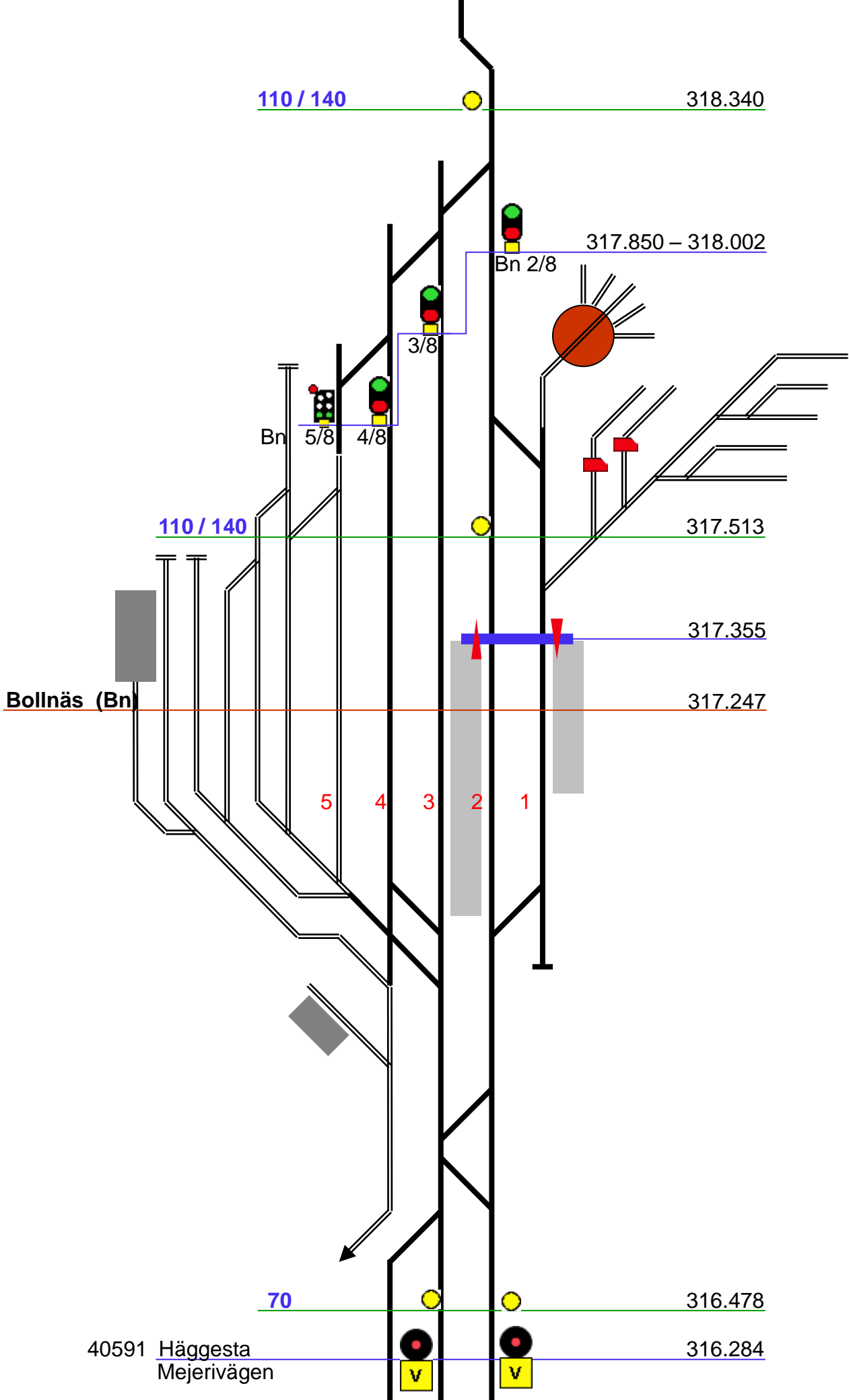
82 84 86 326.003

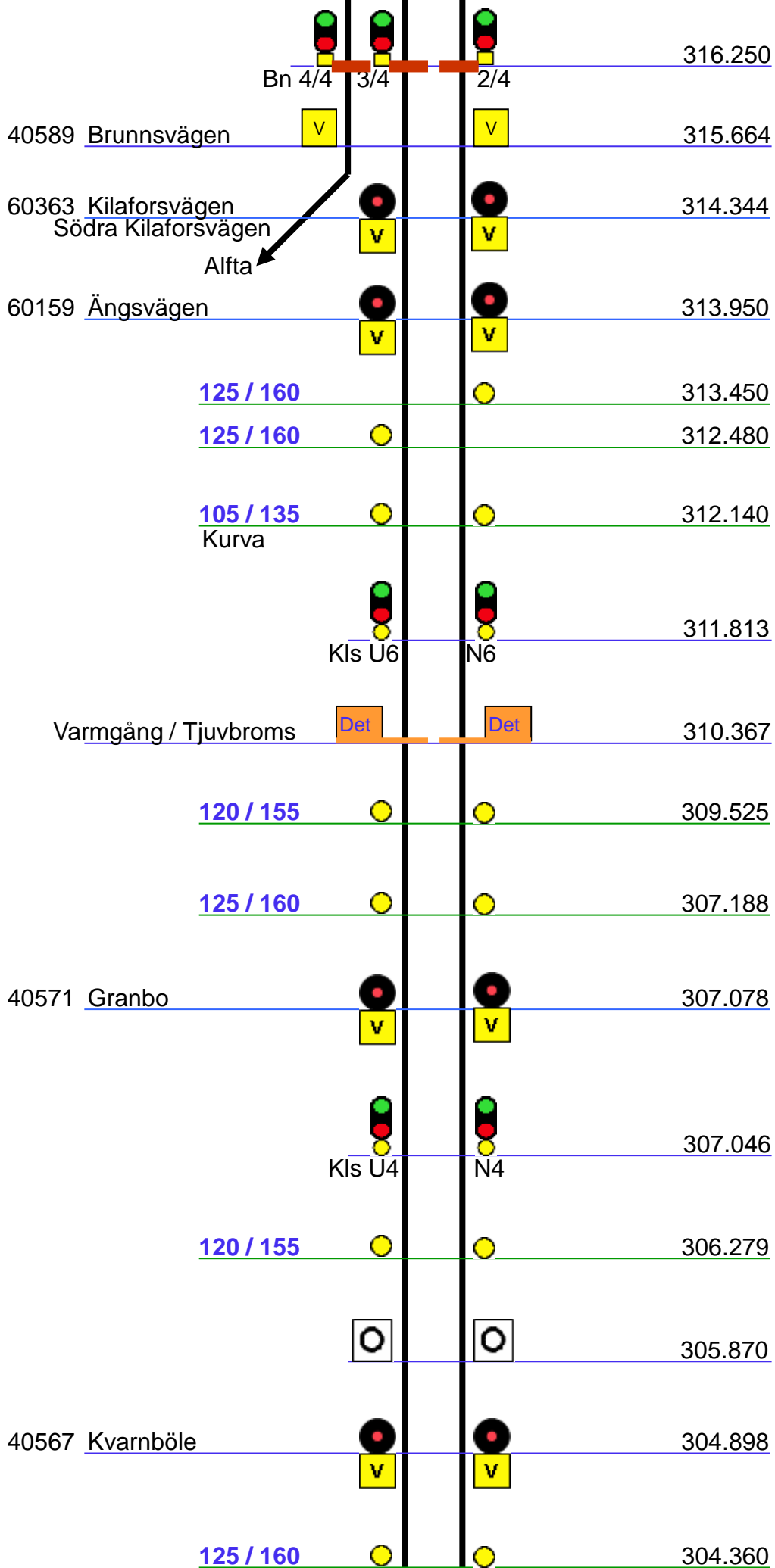


Lottefors (Lot) 325.701

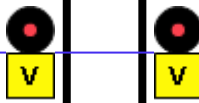
3 2 1







40565 Norrfly 304.065



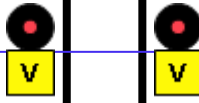
110 / 140
Kurva



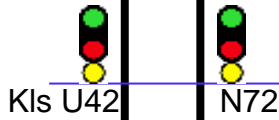
303.880

301.703

40555 Karlslund
Hanebo kyrkväg



301.537



301.522



301.403

125 / 160



301.286 – 301.343

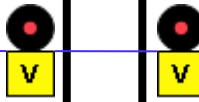
Marmaverken

95 / 120

Kls L74

301.200

60105 Industrivägen
Hambergsvägen



301.050

300.982

300.790

125 / 140



300.622

300.595

300.675



62

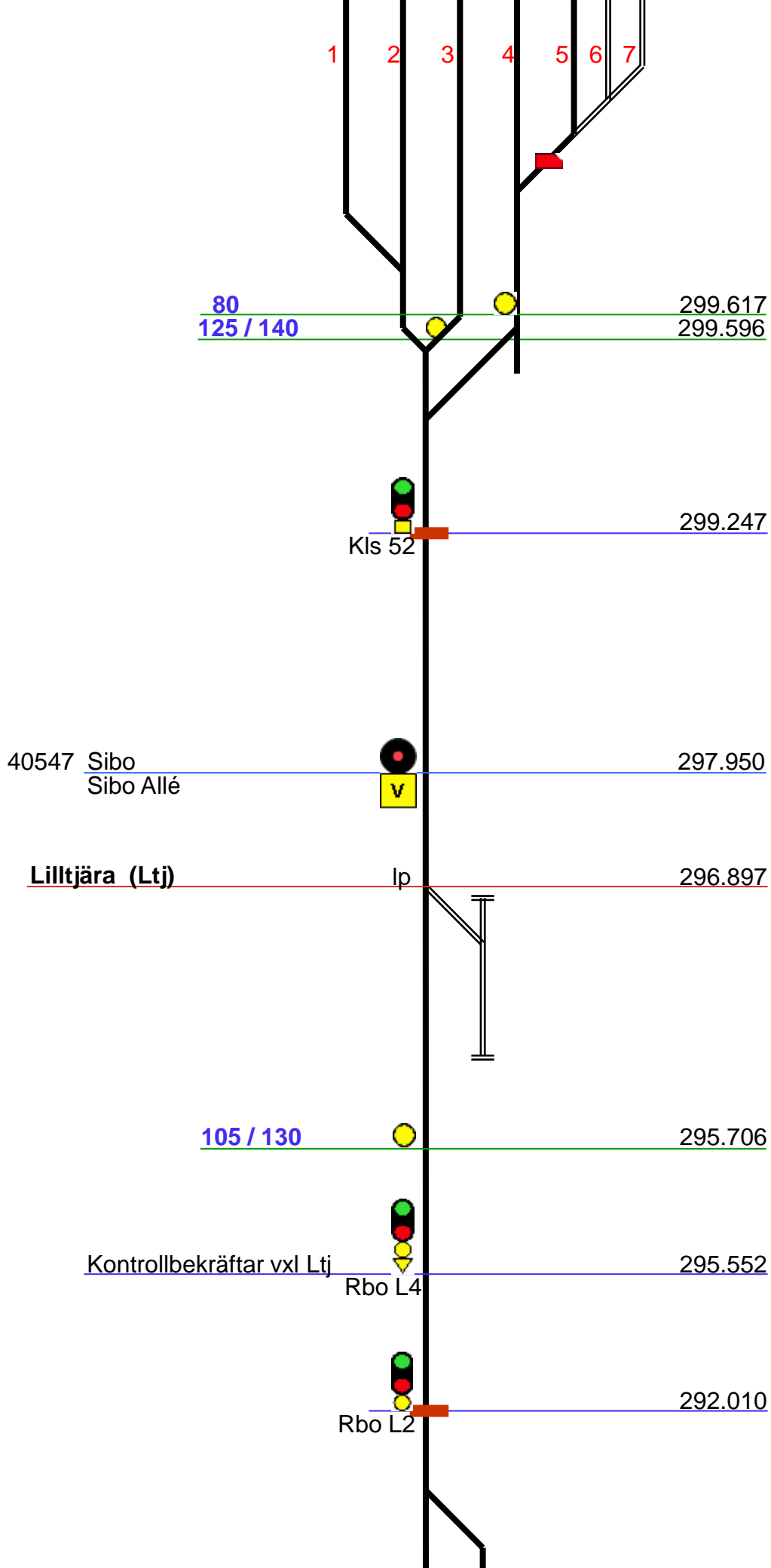
54

300.503 – 300.532

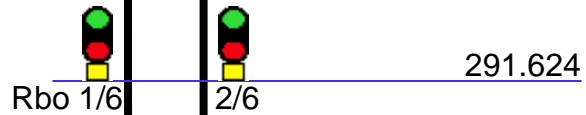
Kilafors (Kls)

300.207

300.200



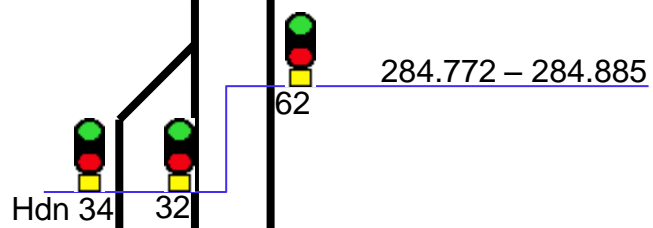
Röstbo (Rbo)



291.310

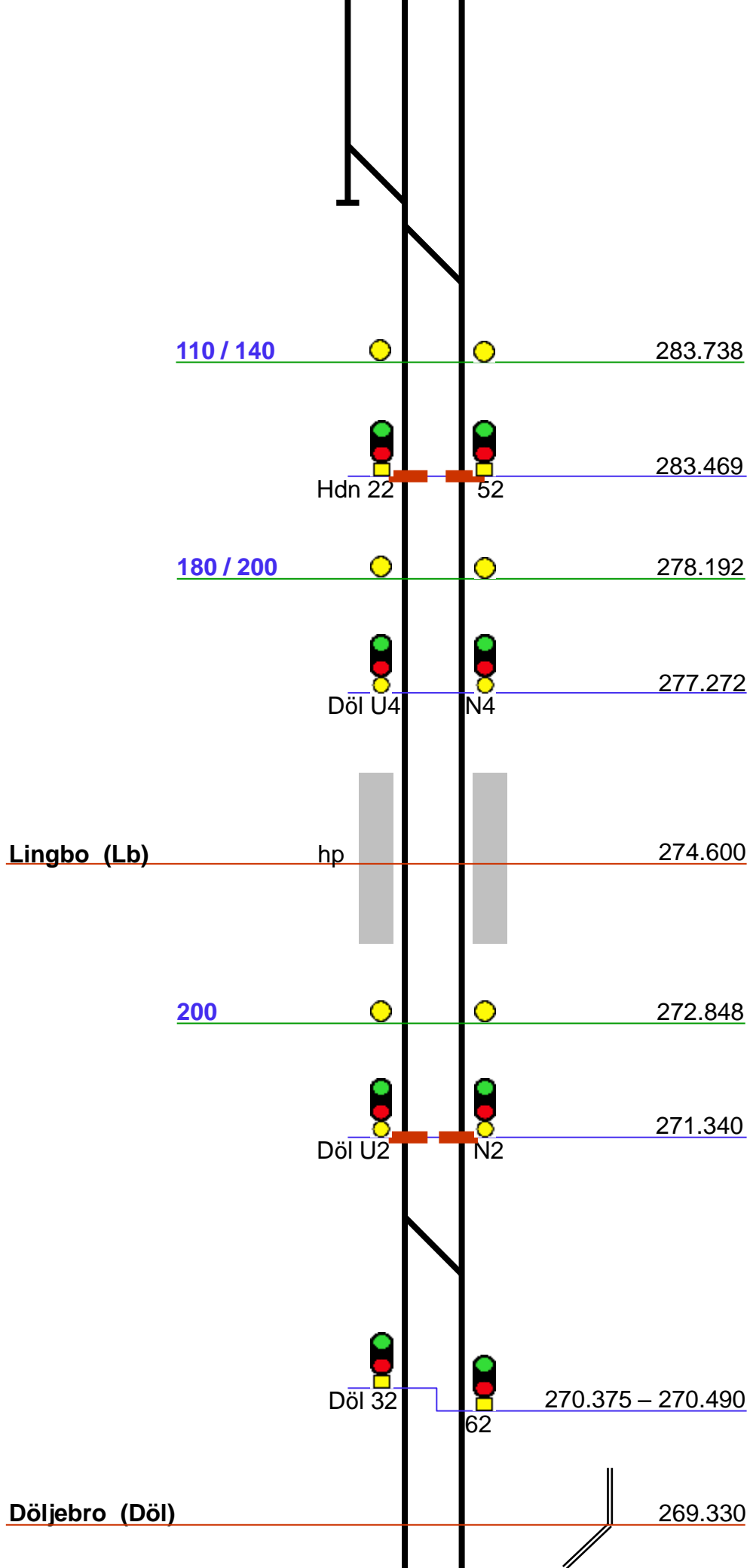


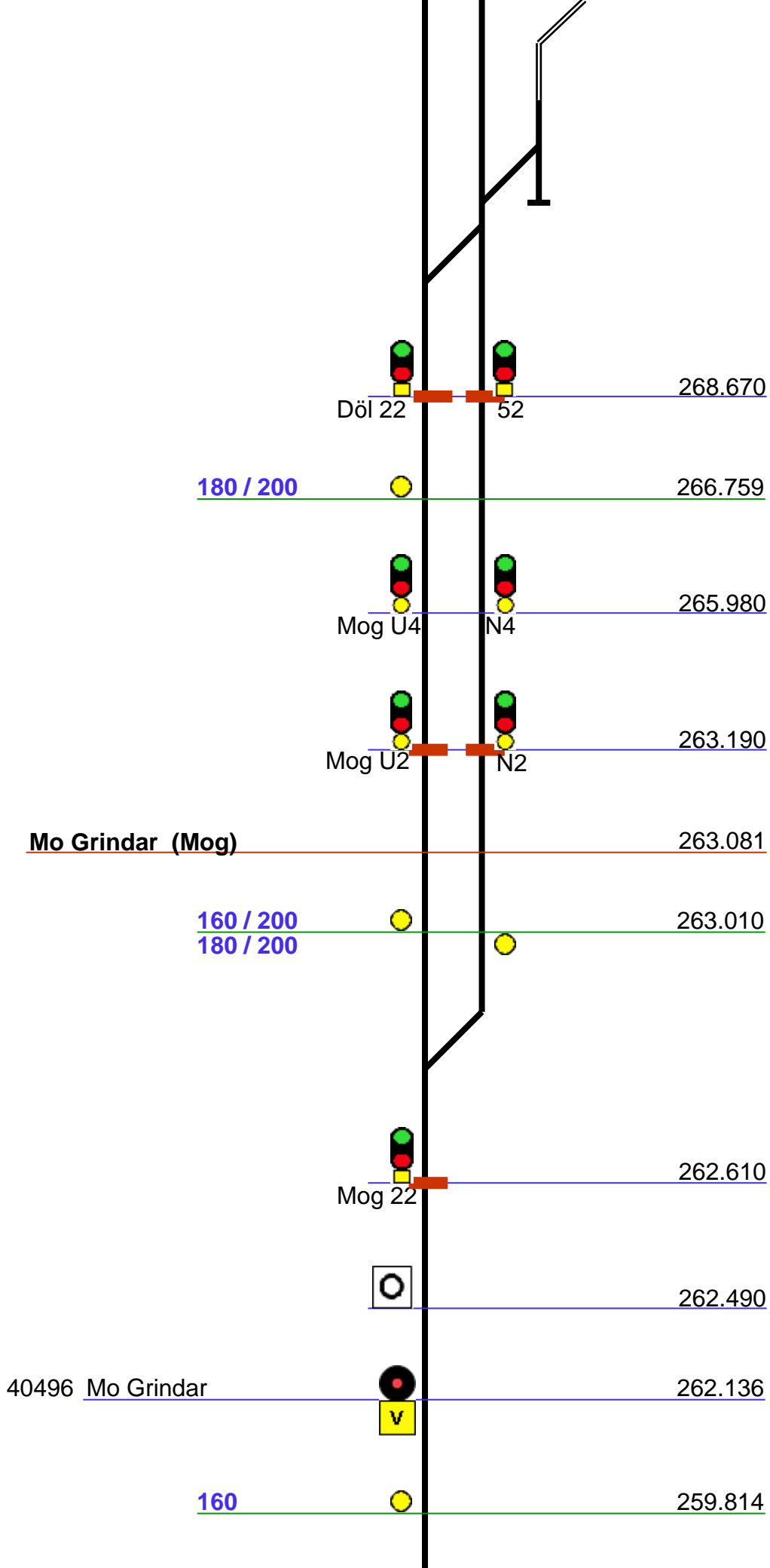
105 / 115 290.566



Holmsveden (Hdn)

284.133





40491 Langberget 259.699




40489 Österbacken 259.172



Ob L2 257.434



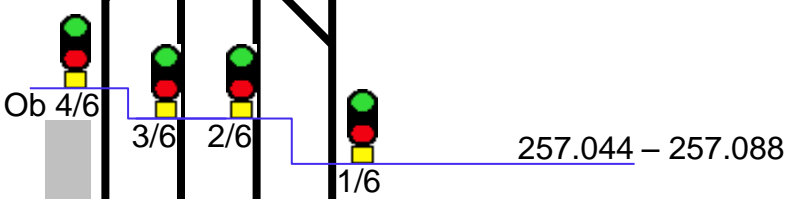
40483 Gäverängevägen 257.336



130 / 160 257.235

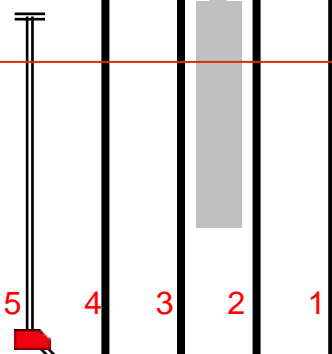


60230 Norängsvägen 257.193



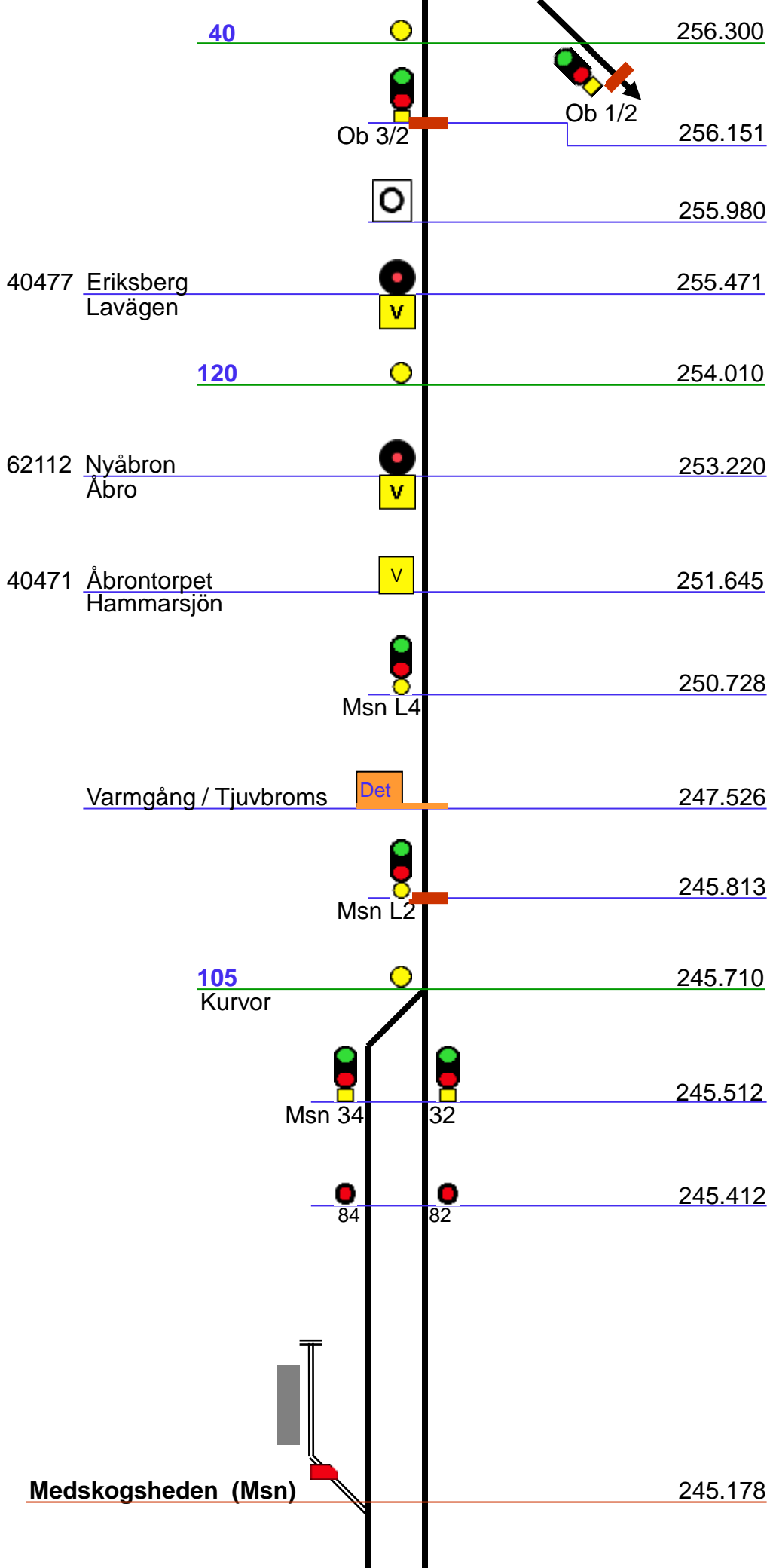
256.963

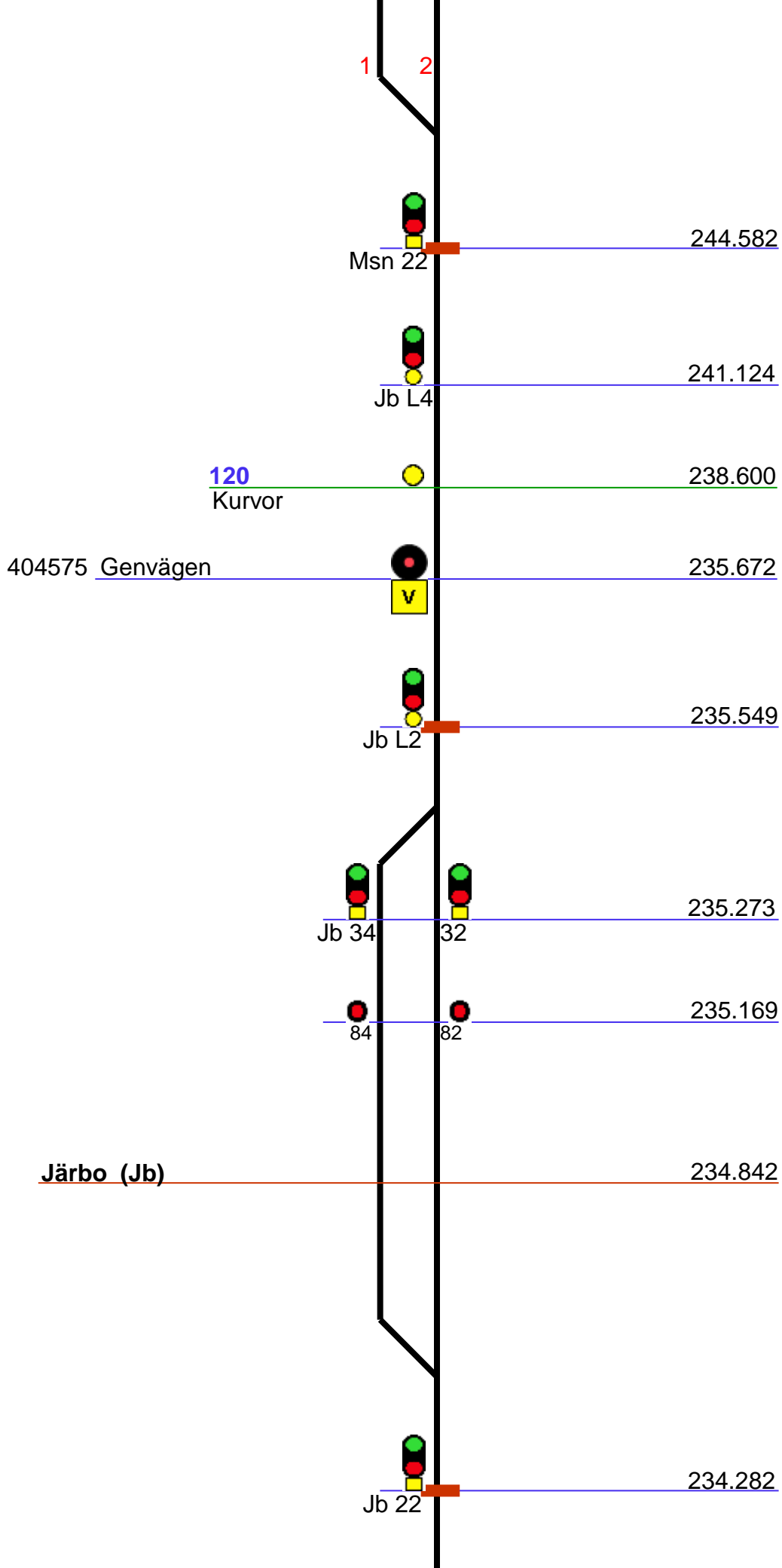
Ockelbo (Ob) 256.826
Längdmättningsförändring från Kfn 38.401 = 256.952



120 256.300

70 37.670





40453 Överbybacken 233.128
V

Åh L4 230.325

61198 Drottmursvägen 228.672
V

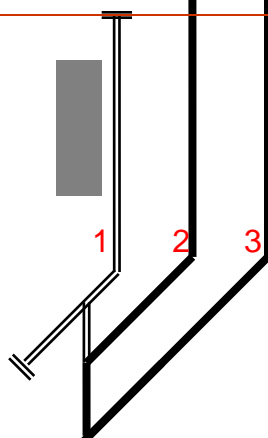
Åh L2 226.948

Åh 34 226.431
32

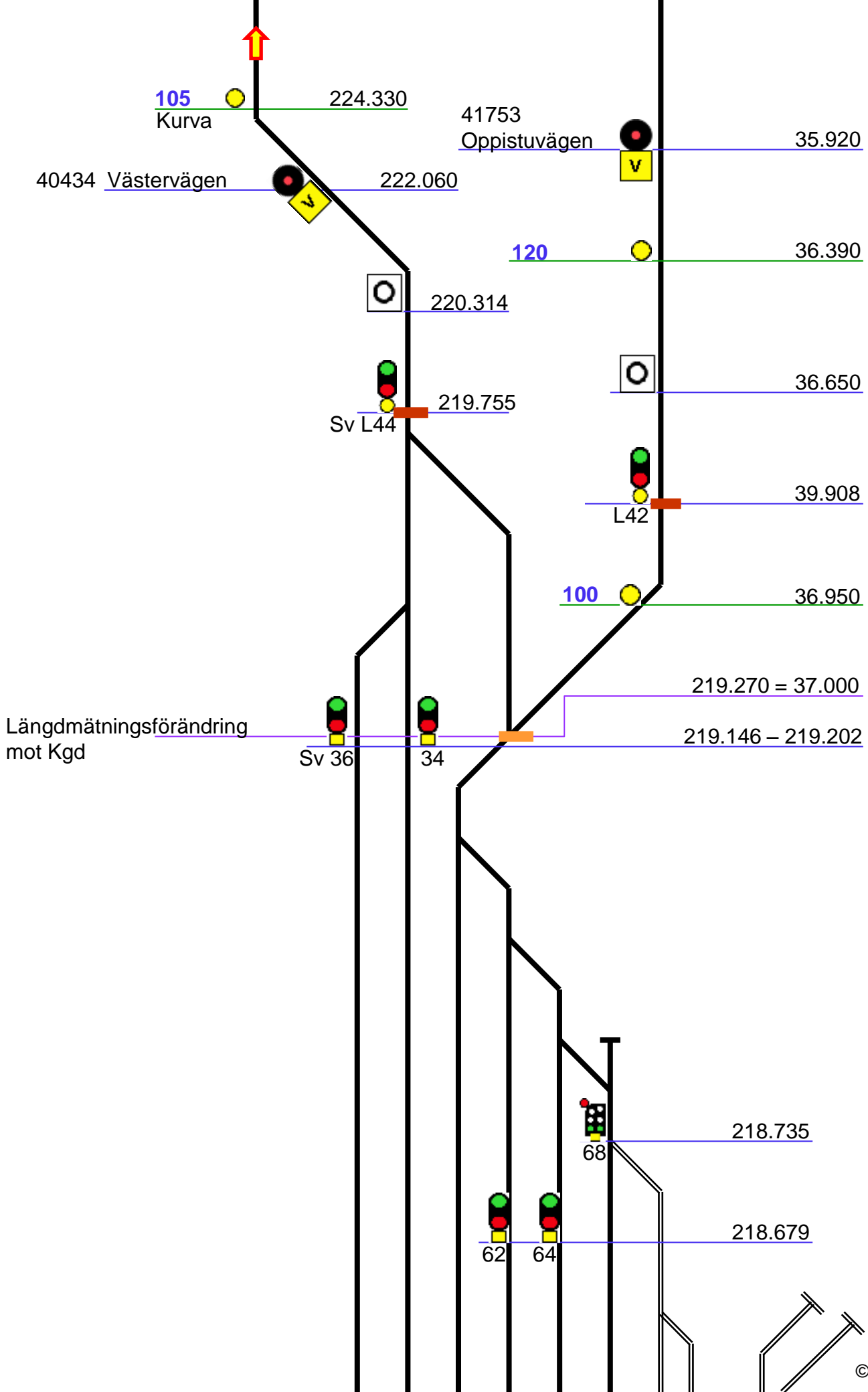
40443 Persbackavägen 226.311
V V

84 226.280
82

Åshammar (Åh) 226.137



Åh 22 225.403
Kungsgården



105
Kurva

224.330

41753
Oppistuvägen

35.920

40434 Västervägen

222.060

120

36.390



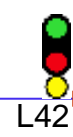
220.314



36.650

Sv L44

219.755



39.908

L42

100

36.950

219.270 = 37.000

Längdmättningsförändring
mot Kgd

219.146 - 219.202

Sv 36

34

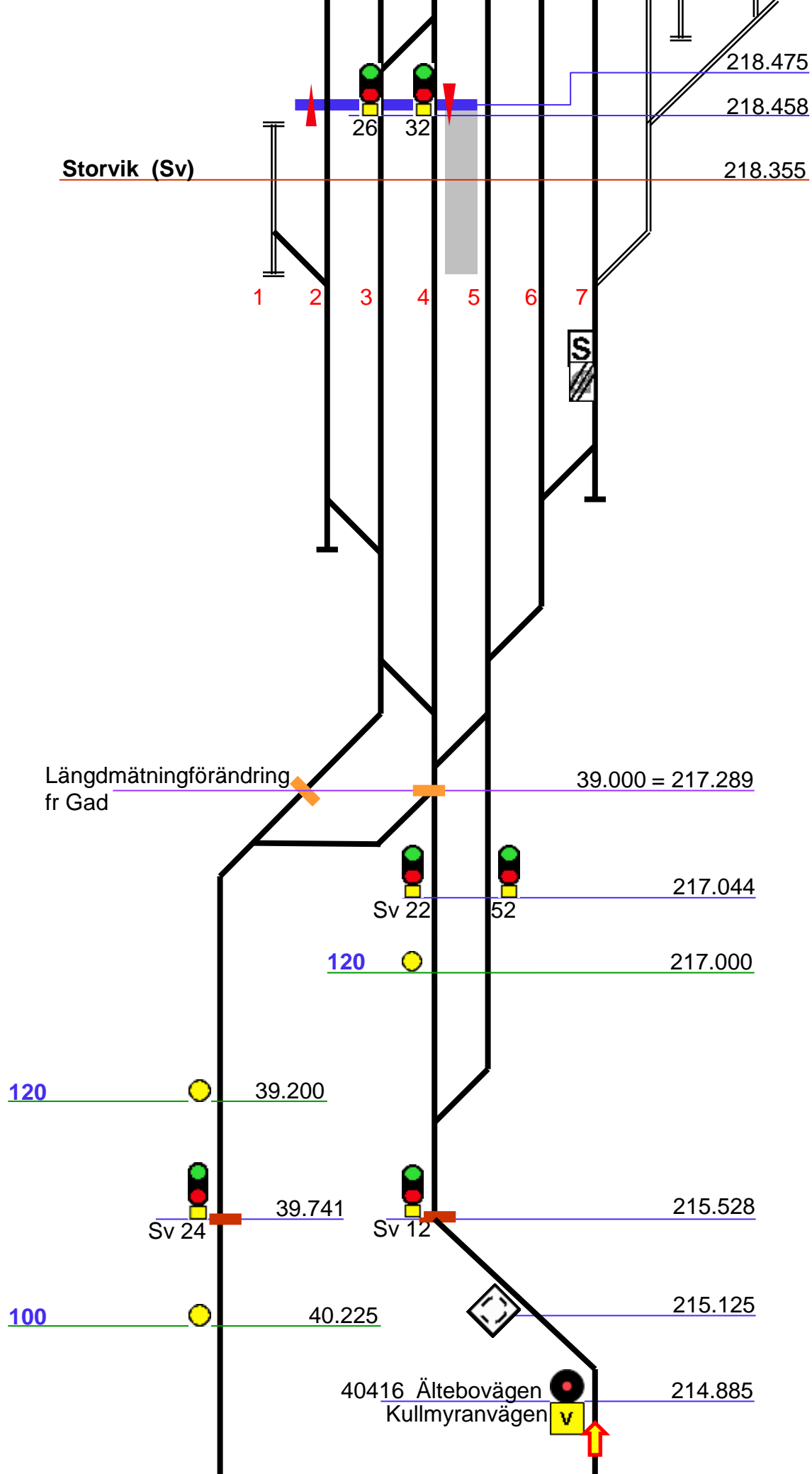
218.735

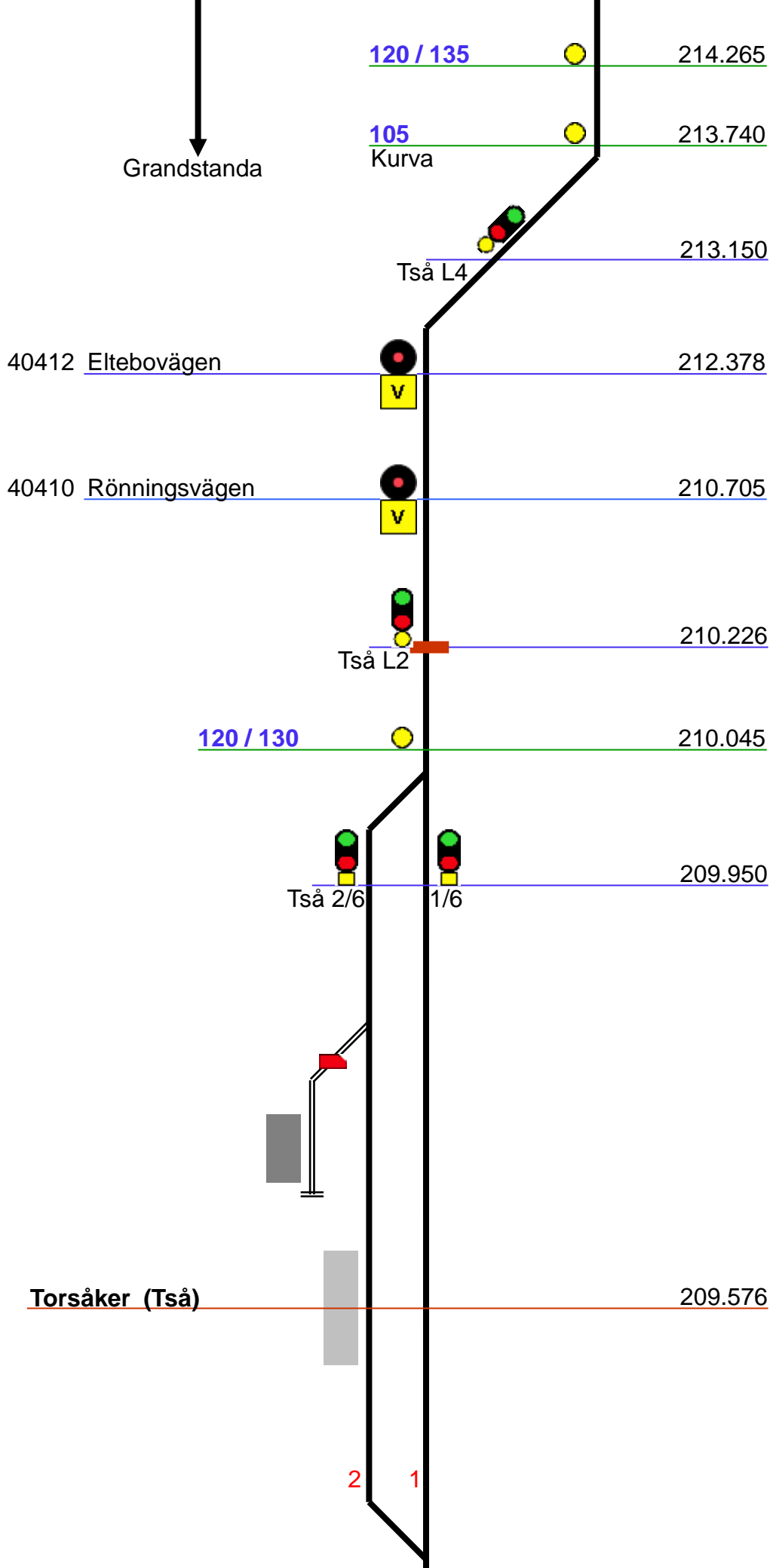
68

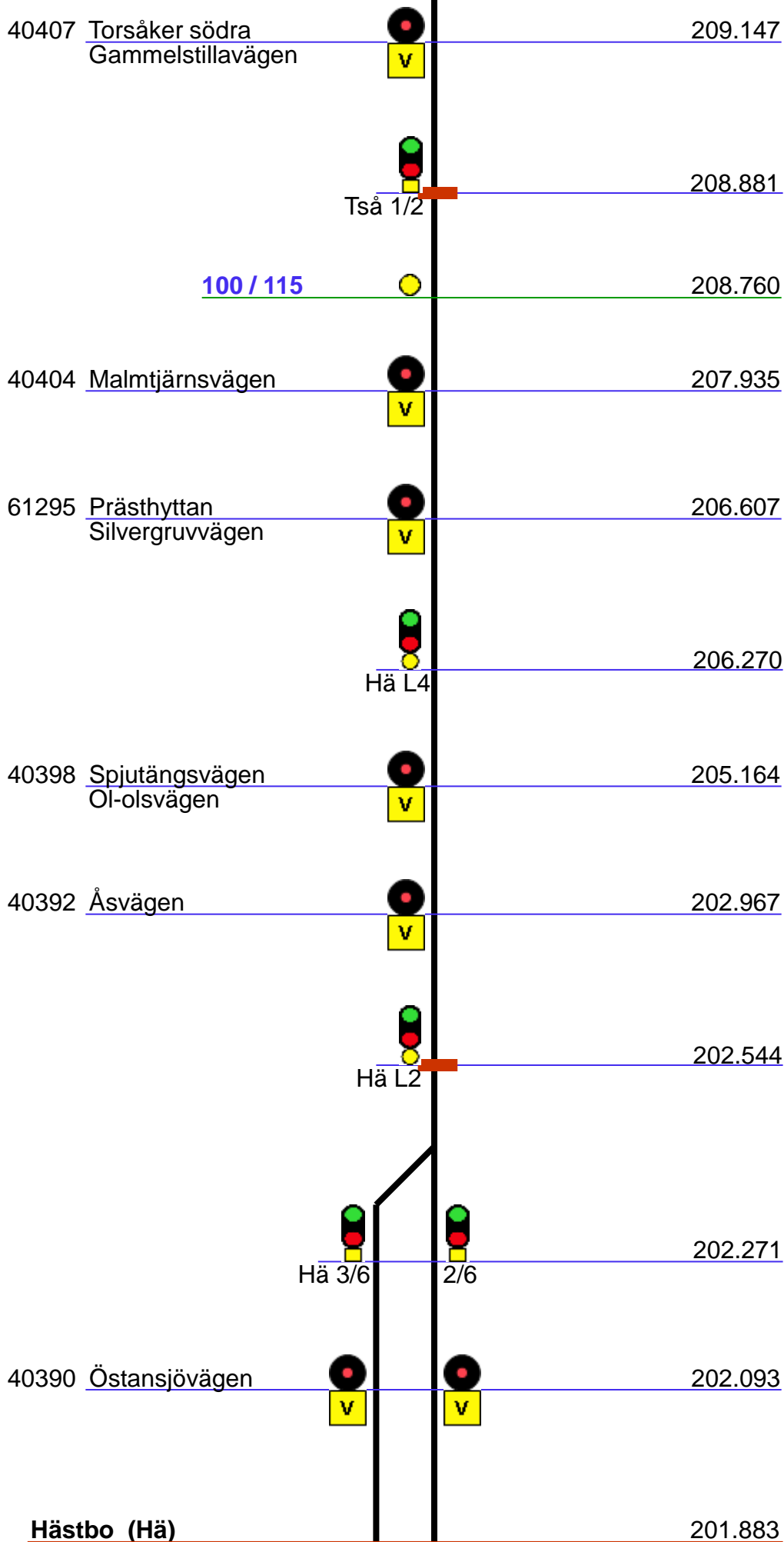
218.679

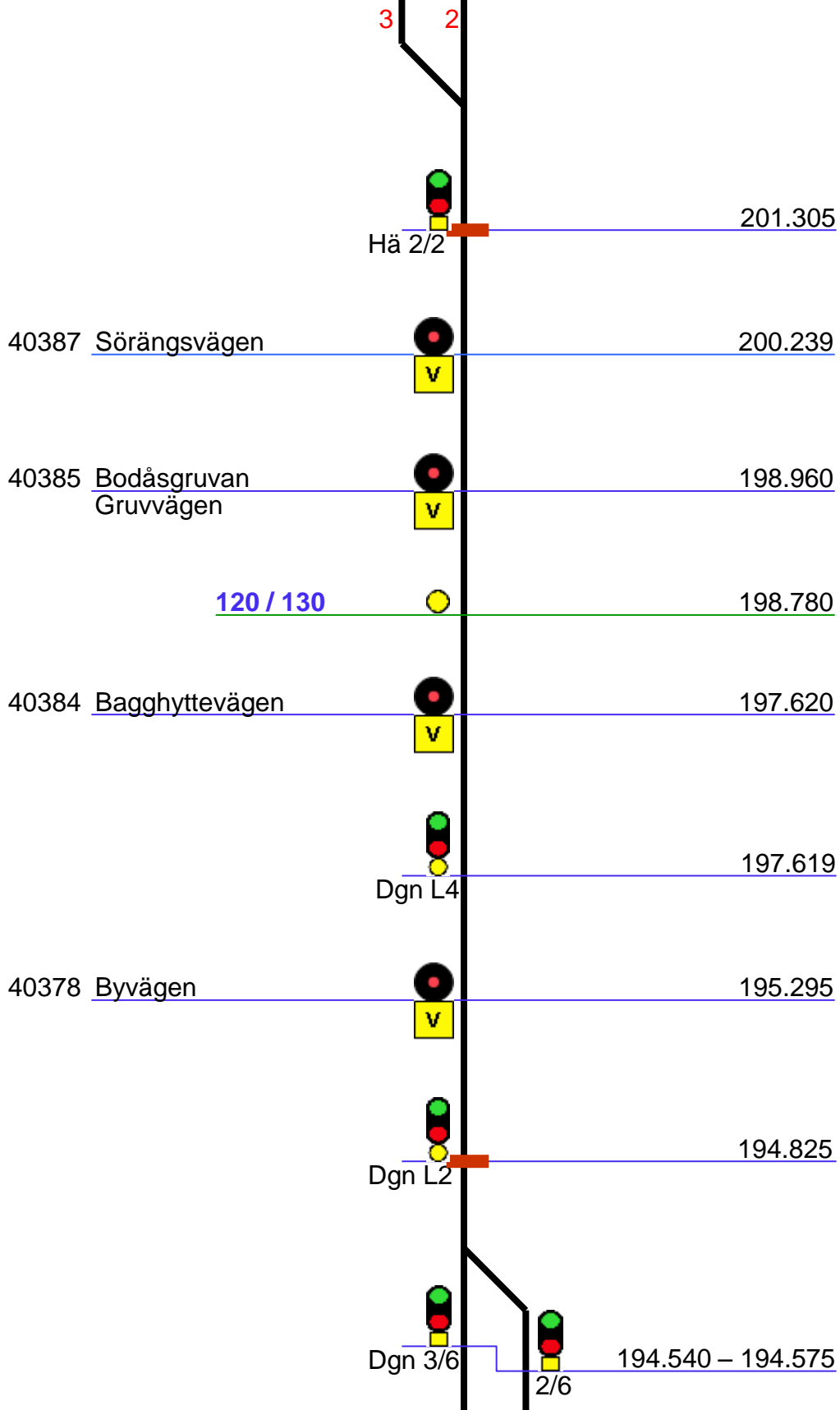
62

64

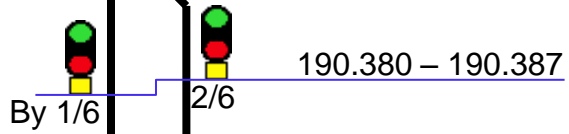






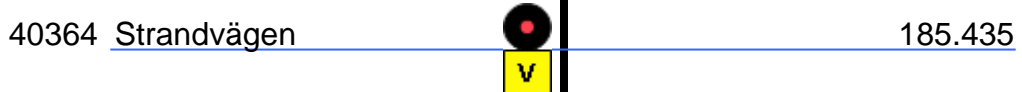

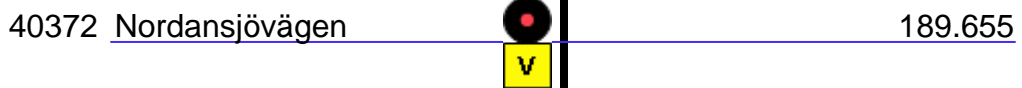


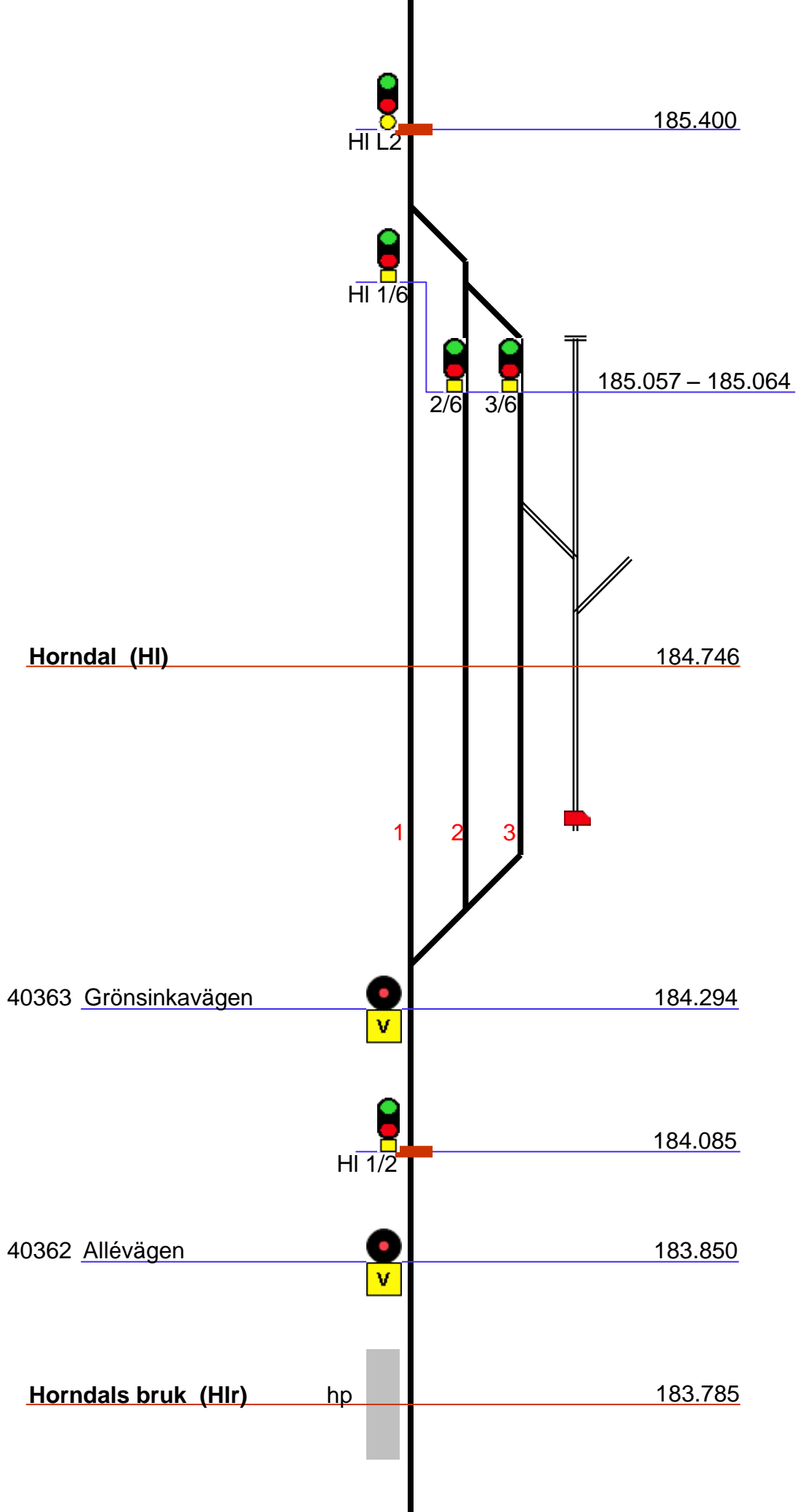


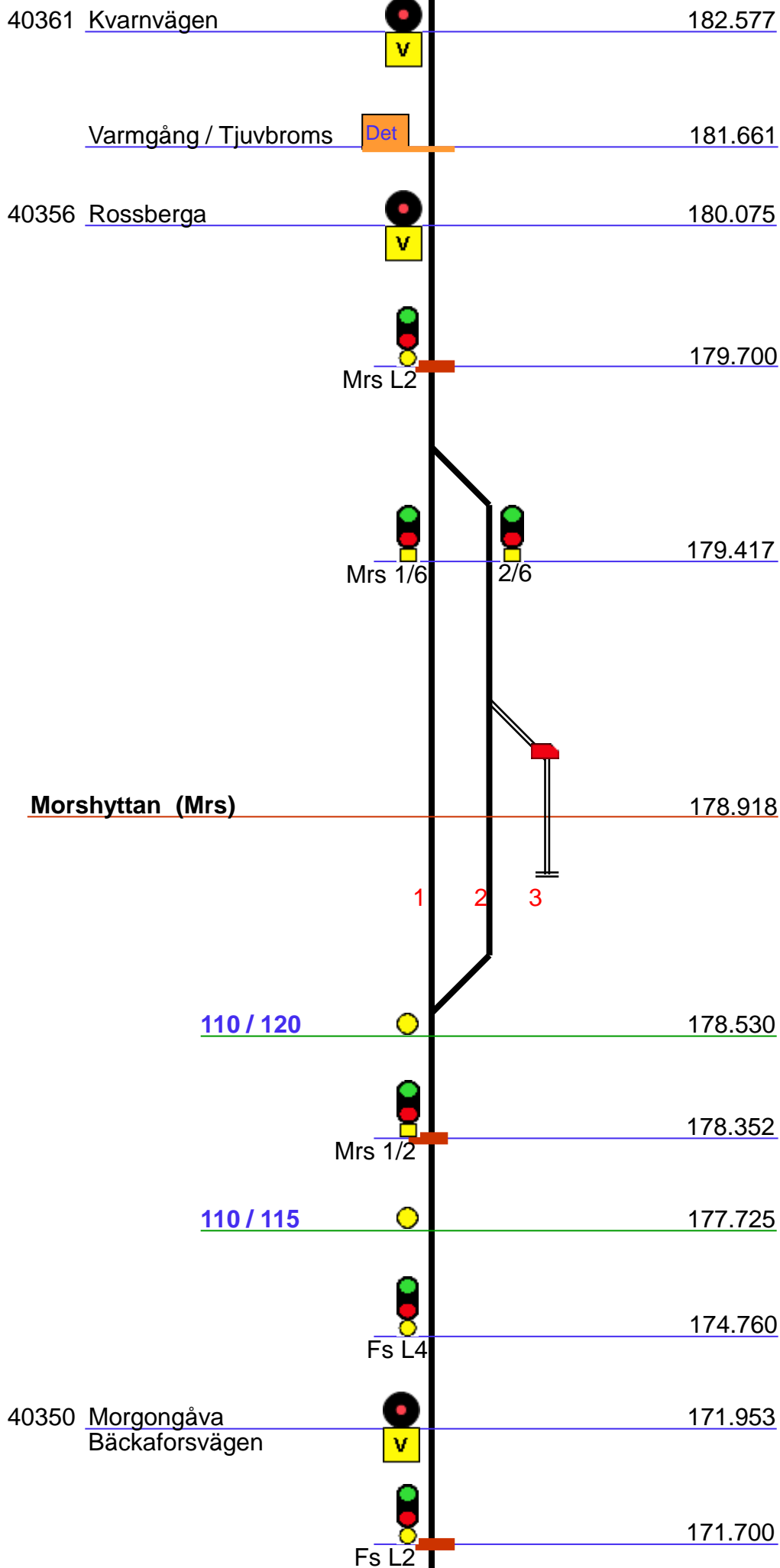
3 2



1 2







40349 Bruksvägen 171.442

171.380 – 171.420

Es 3/6 2/6

1/6

Fors (Fs)

171.232

StoraEnso

3 2 1

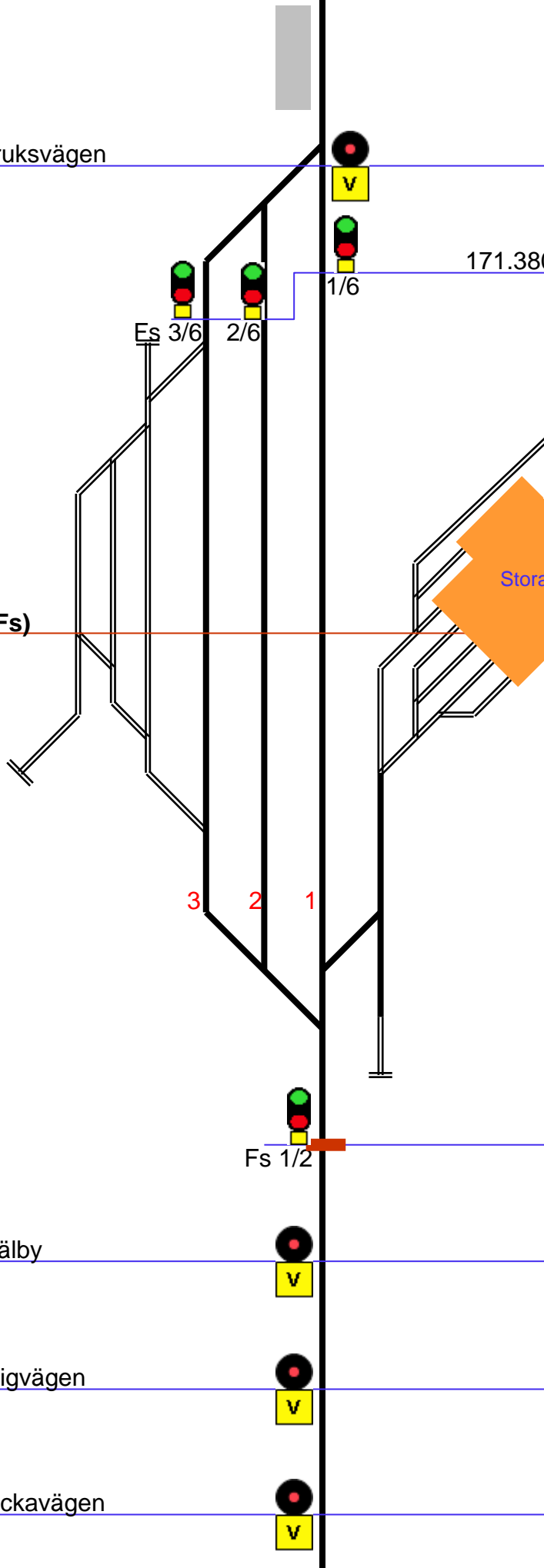
Fs 1/2

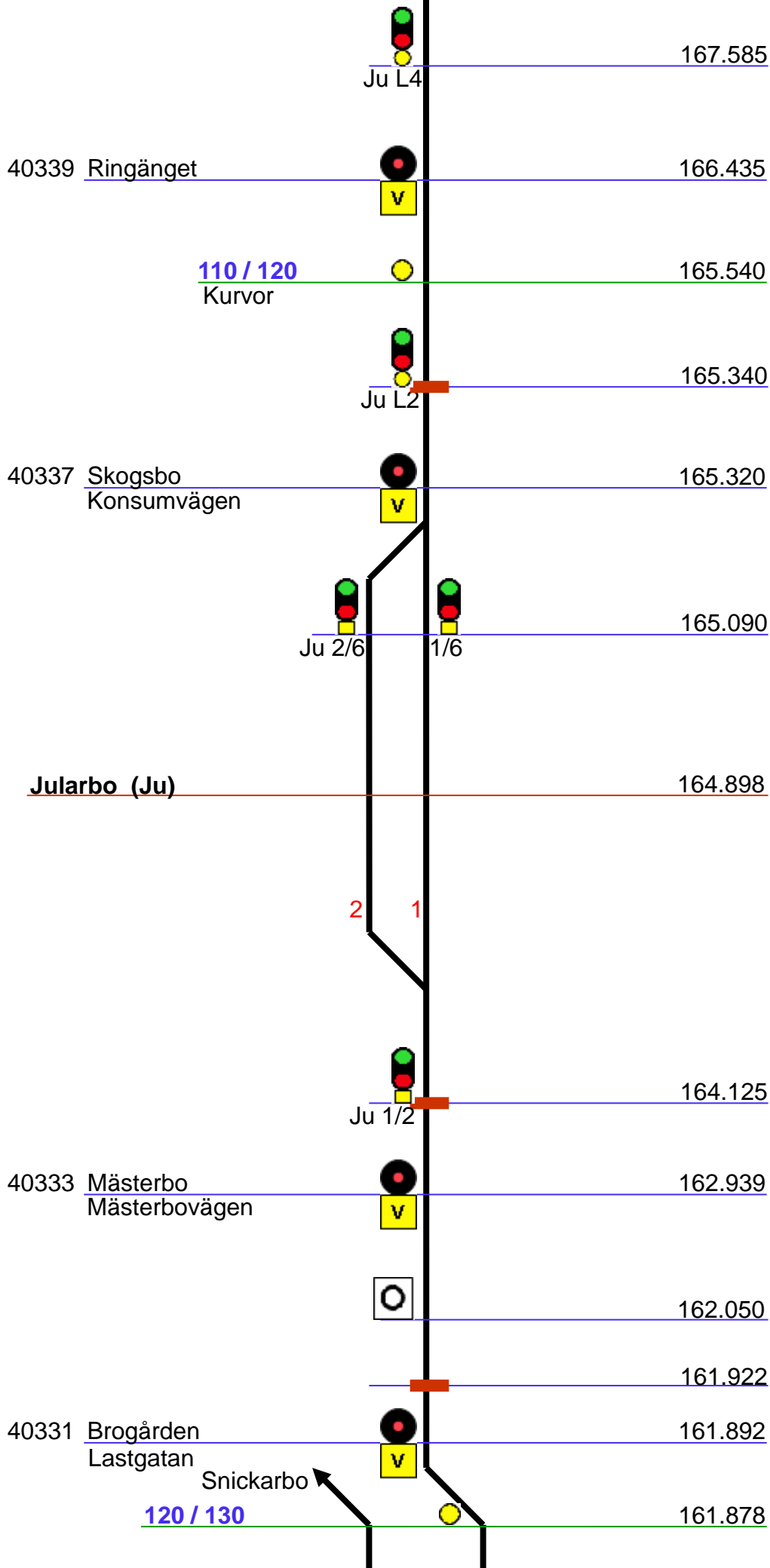
170.355

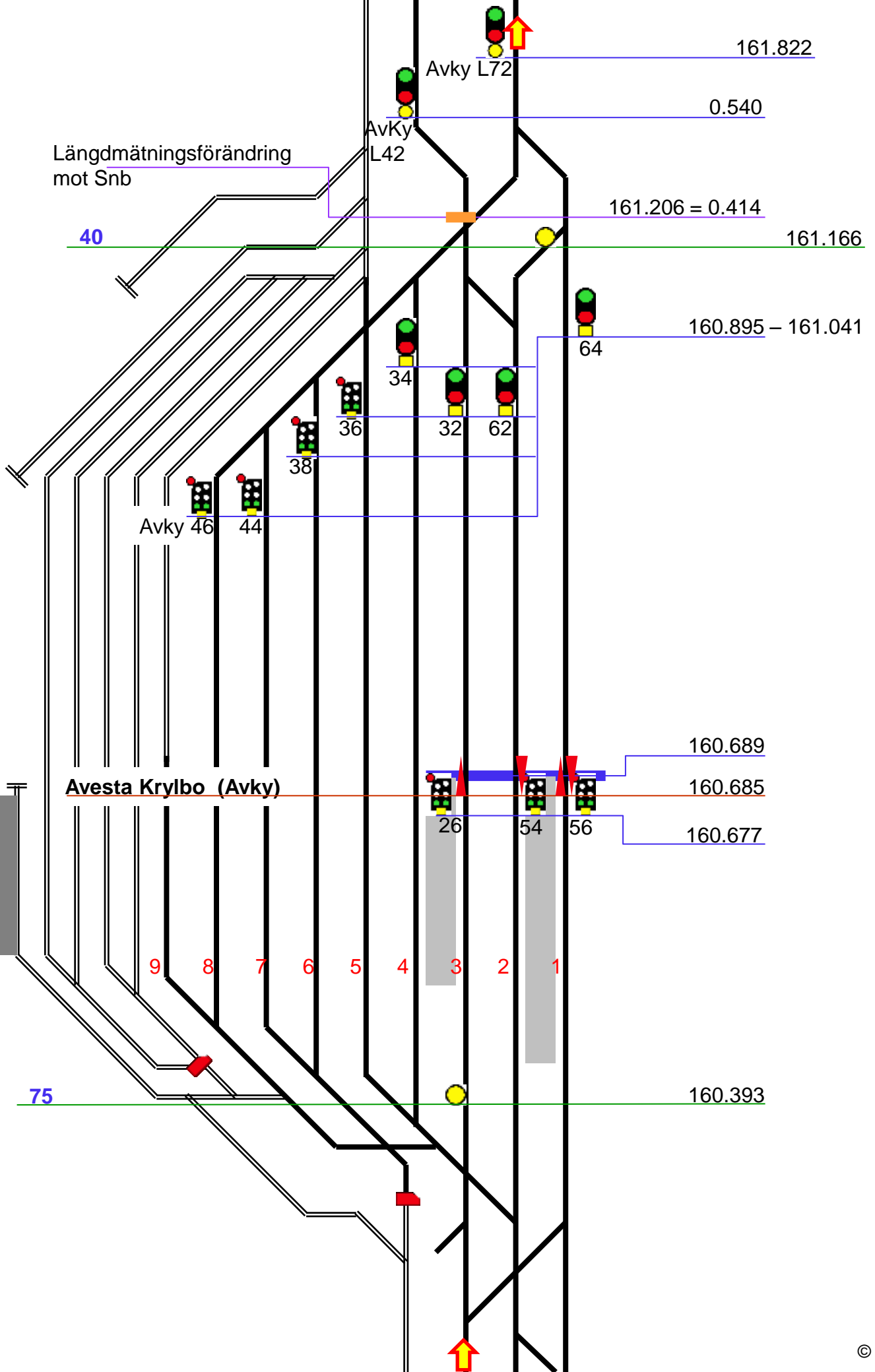
40348 Mälby 169.747

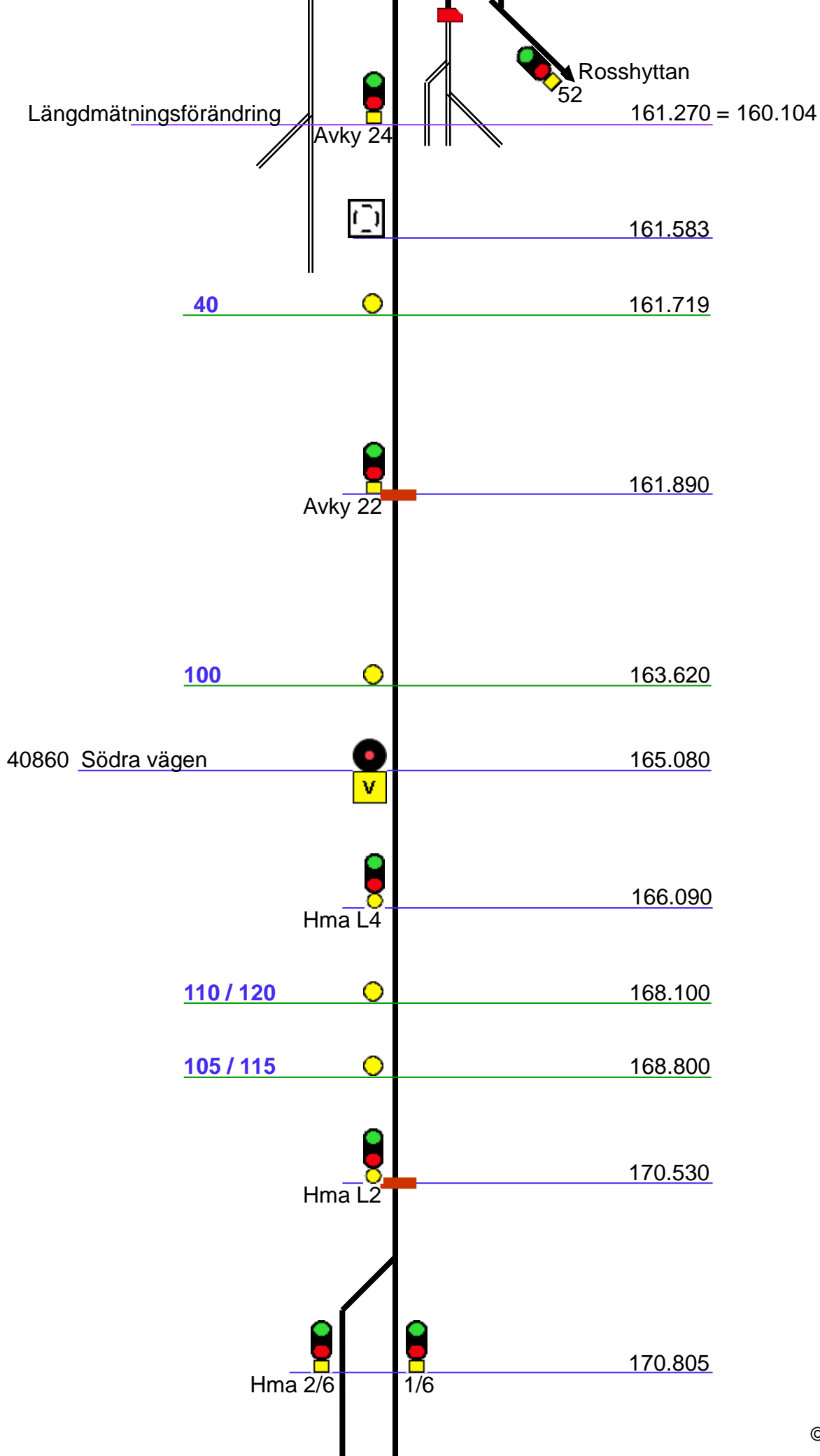
40344 Stigvägen 168.765

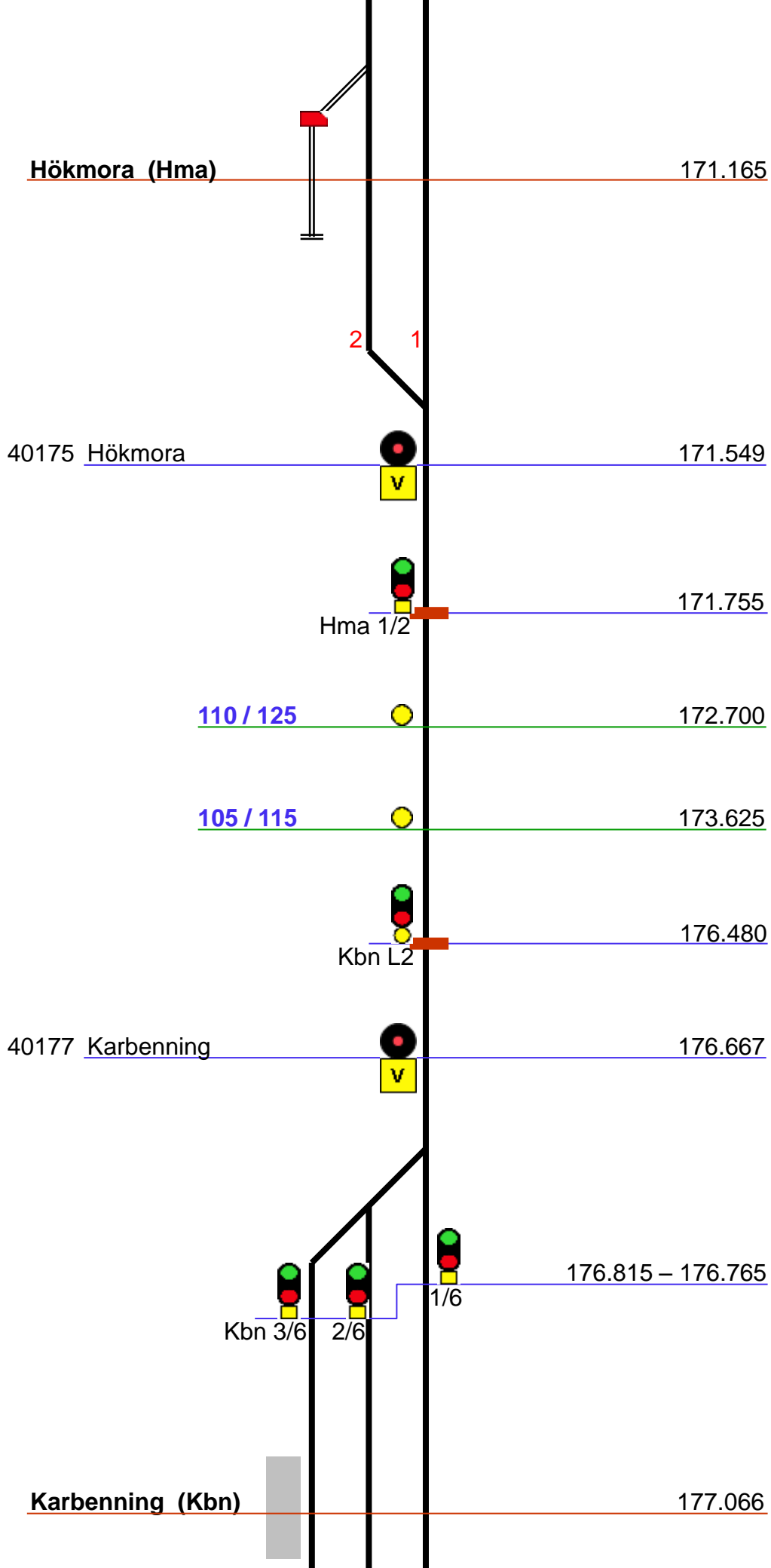
40343 Dickavägen 168.521

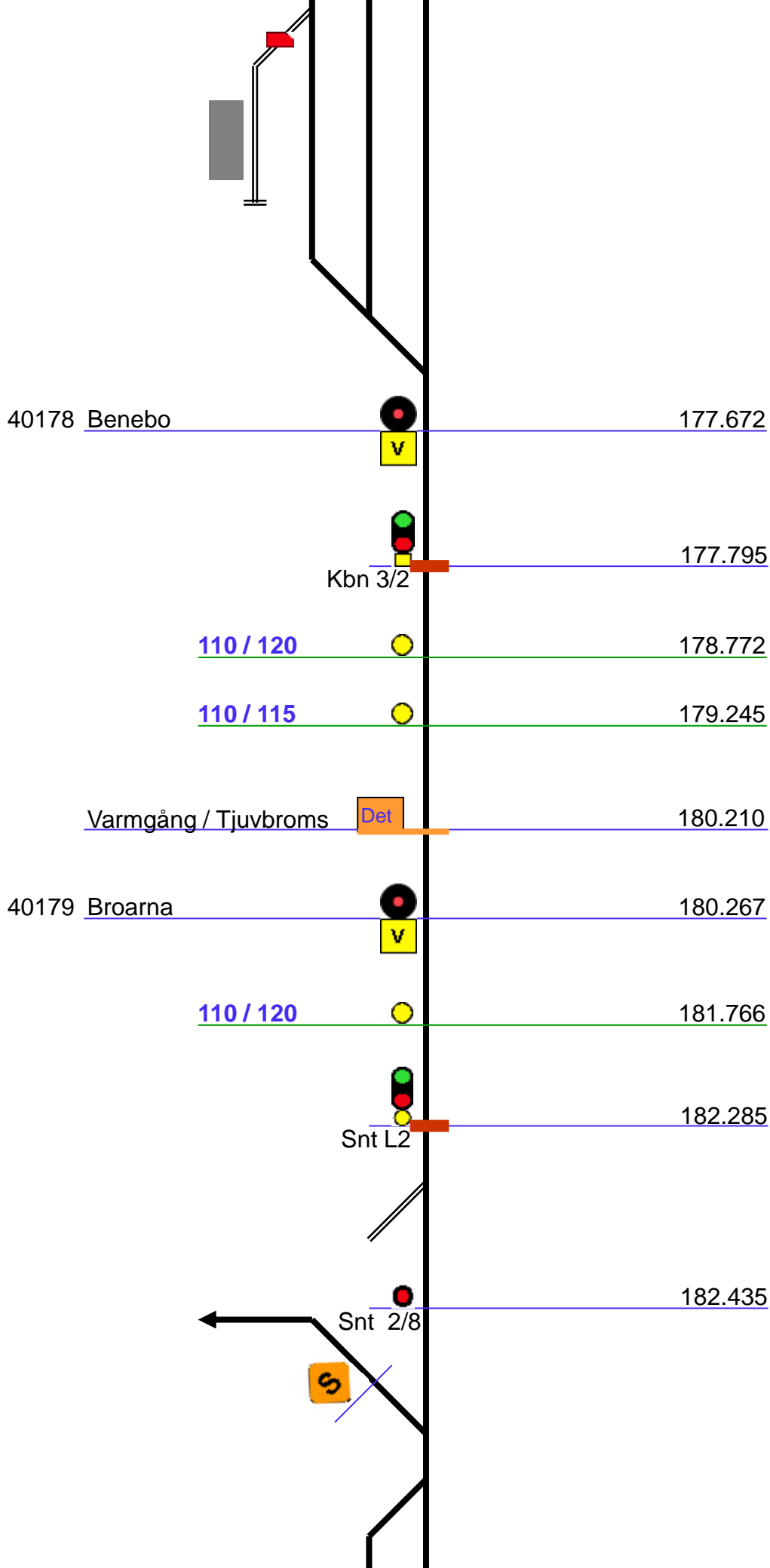


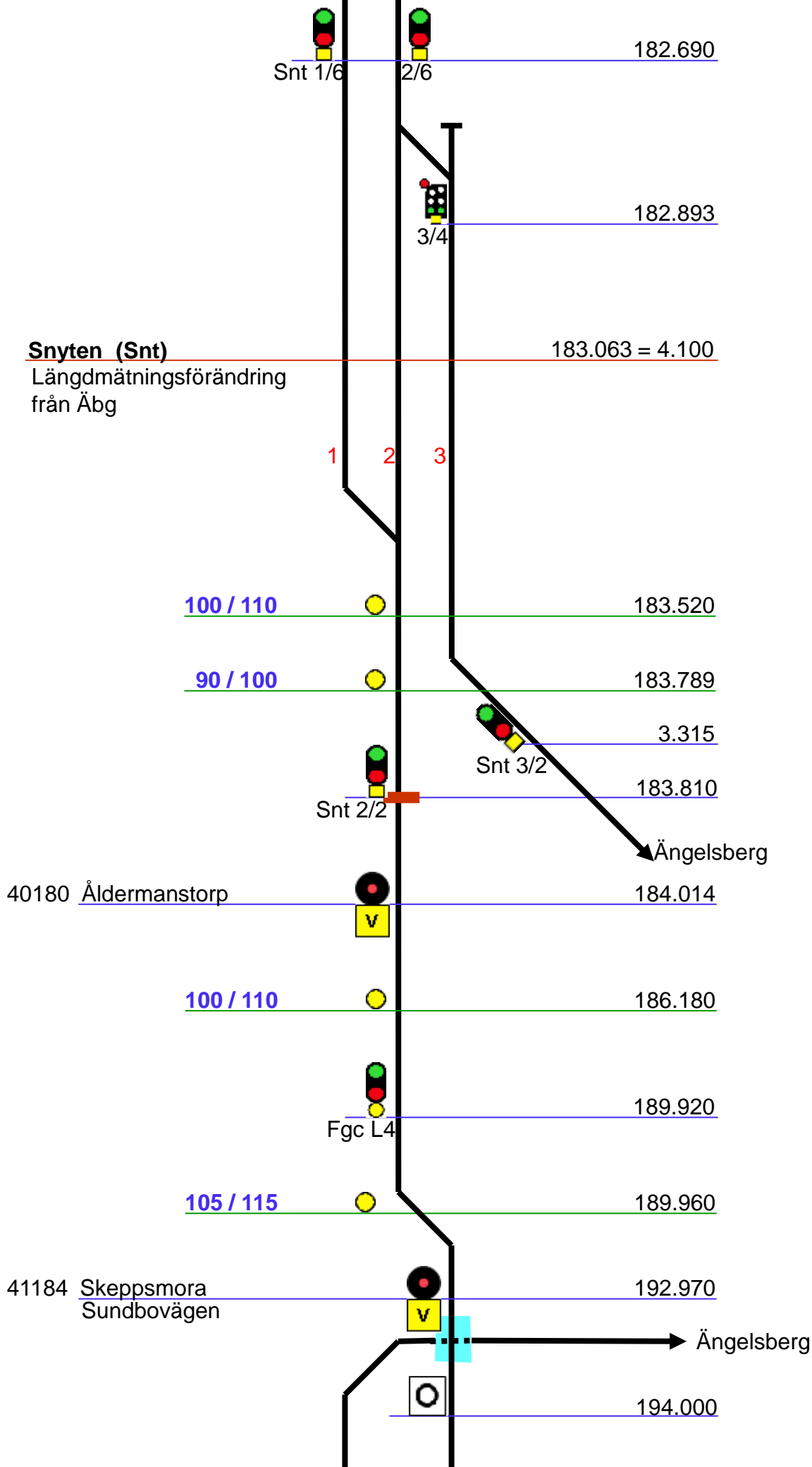




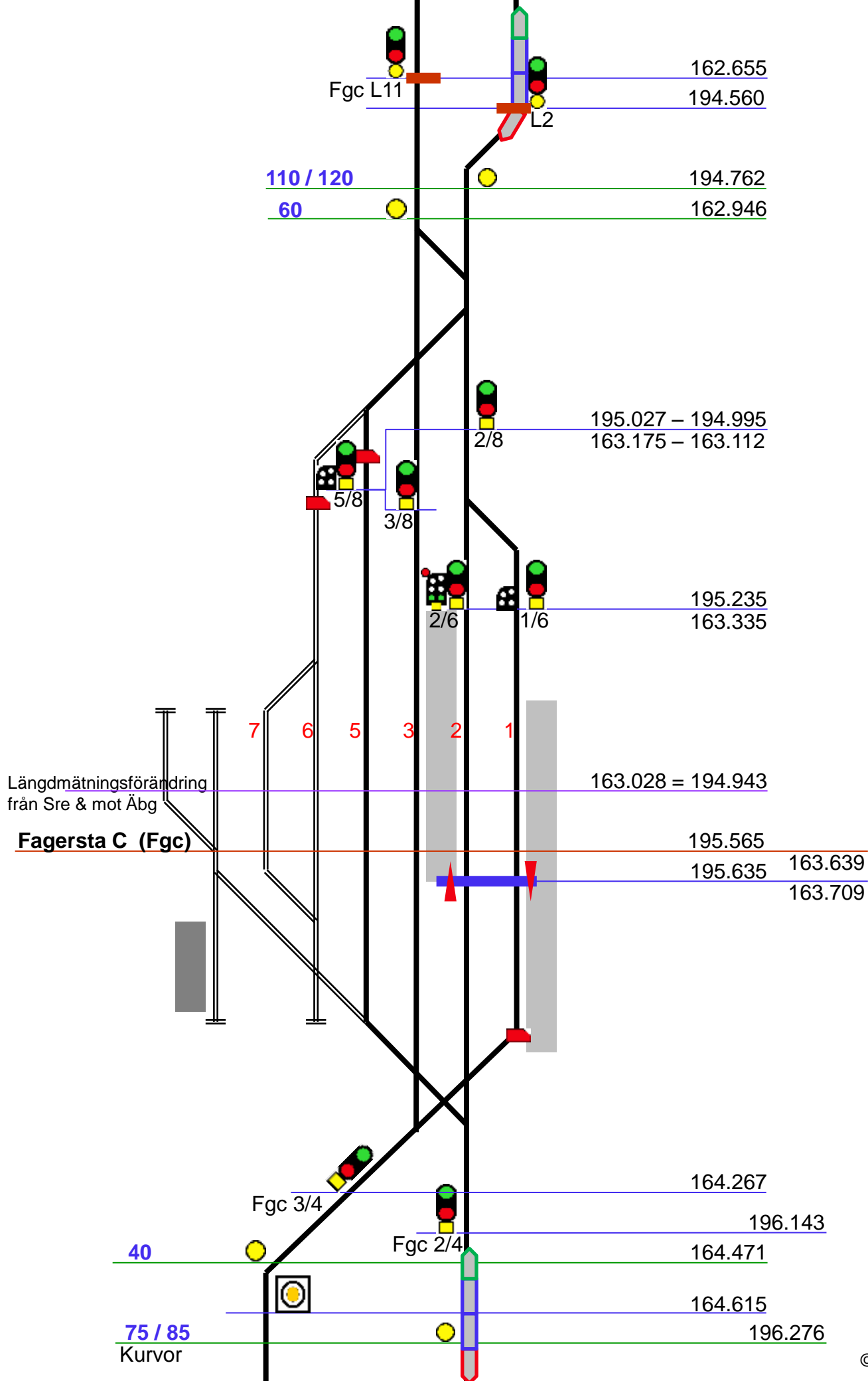


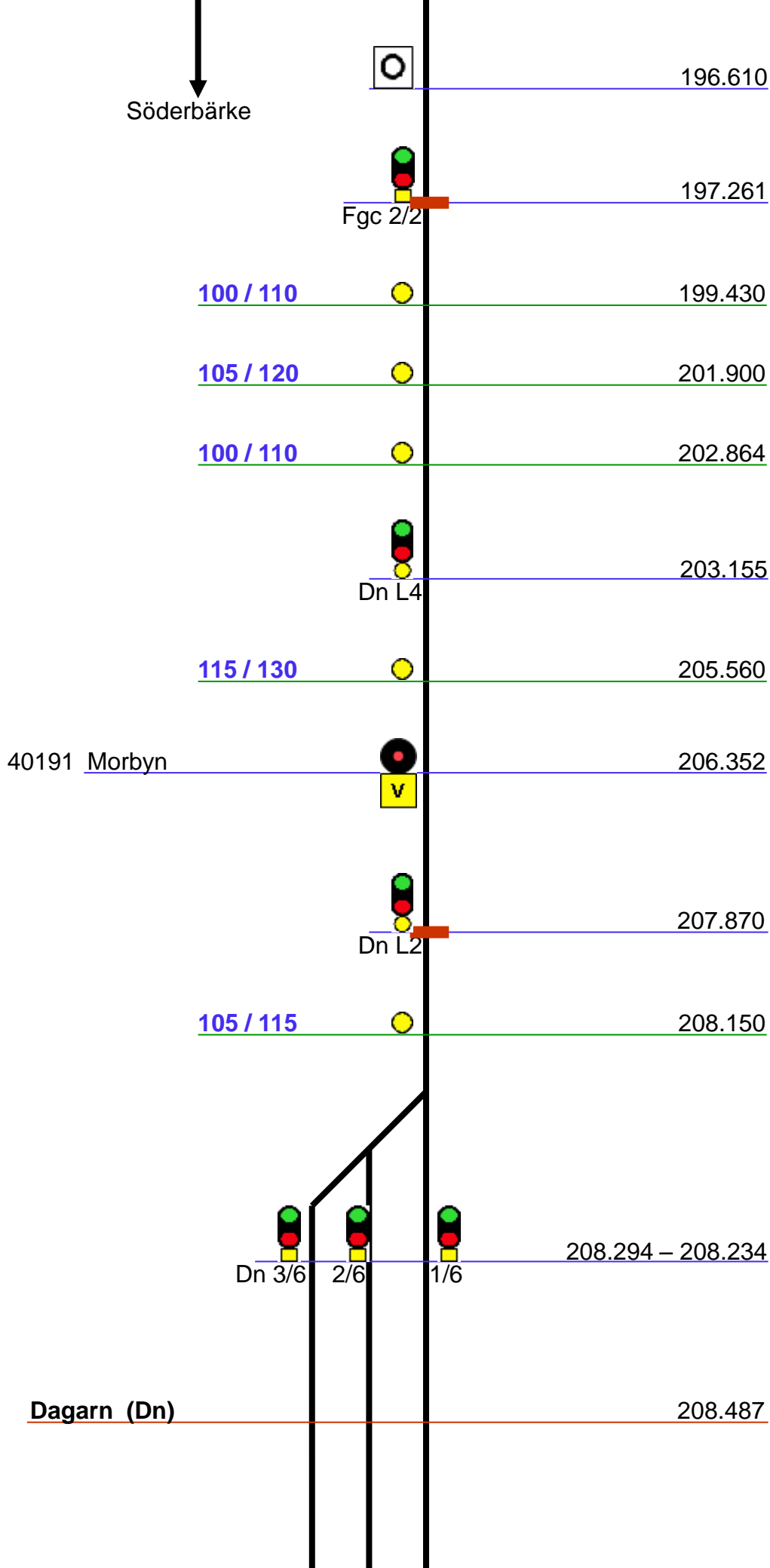


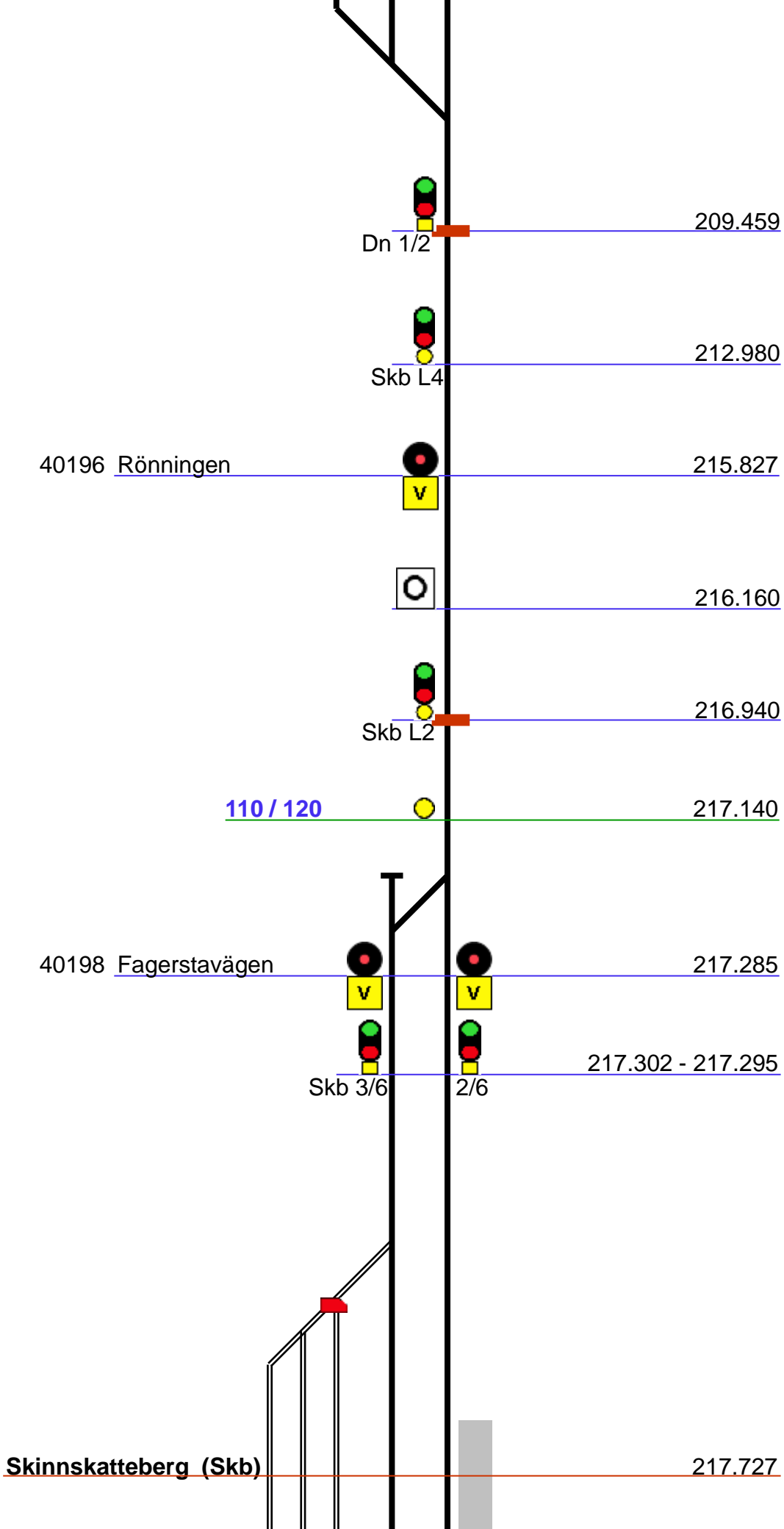


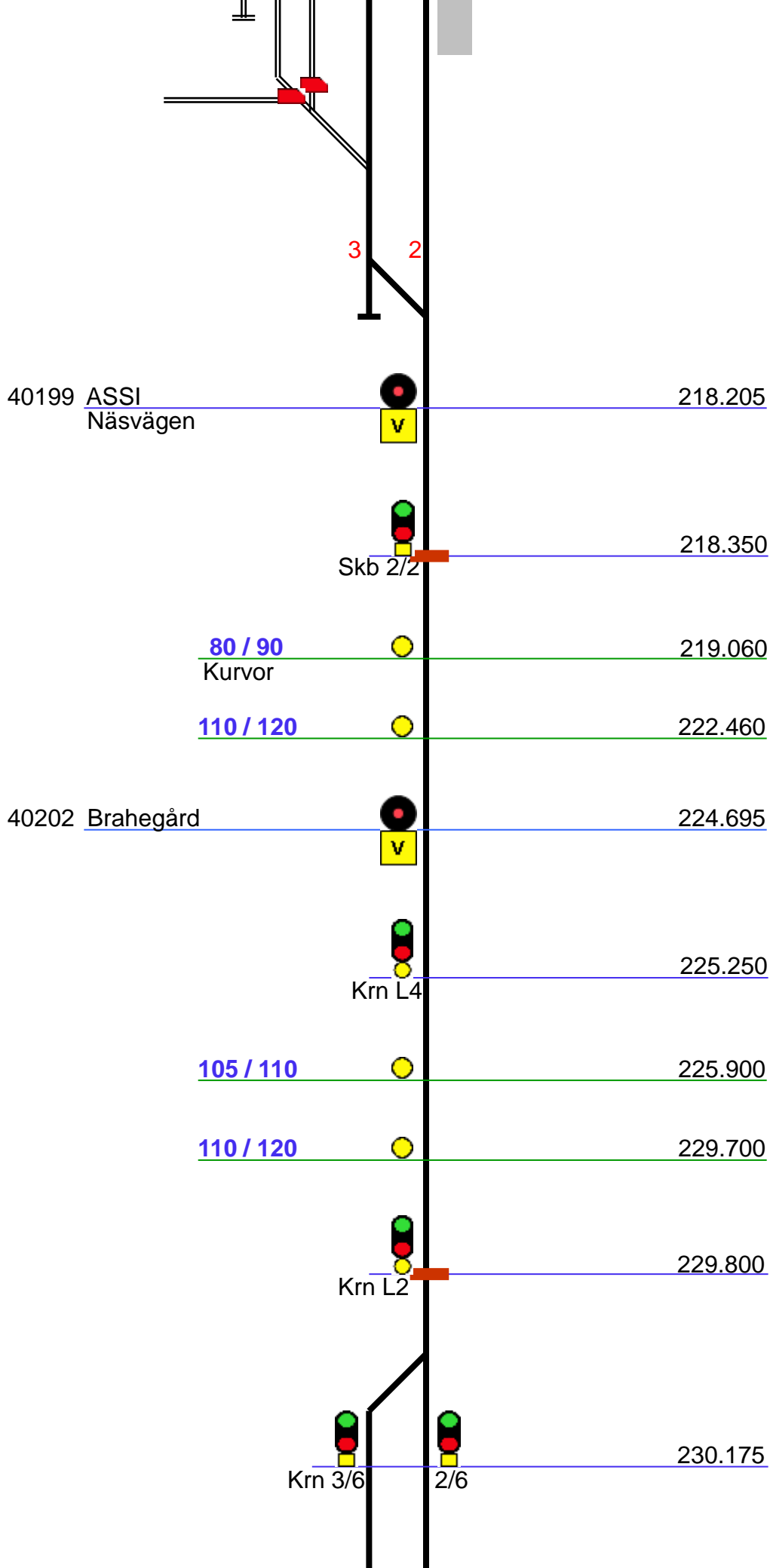


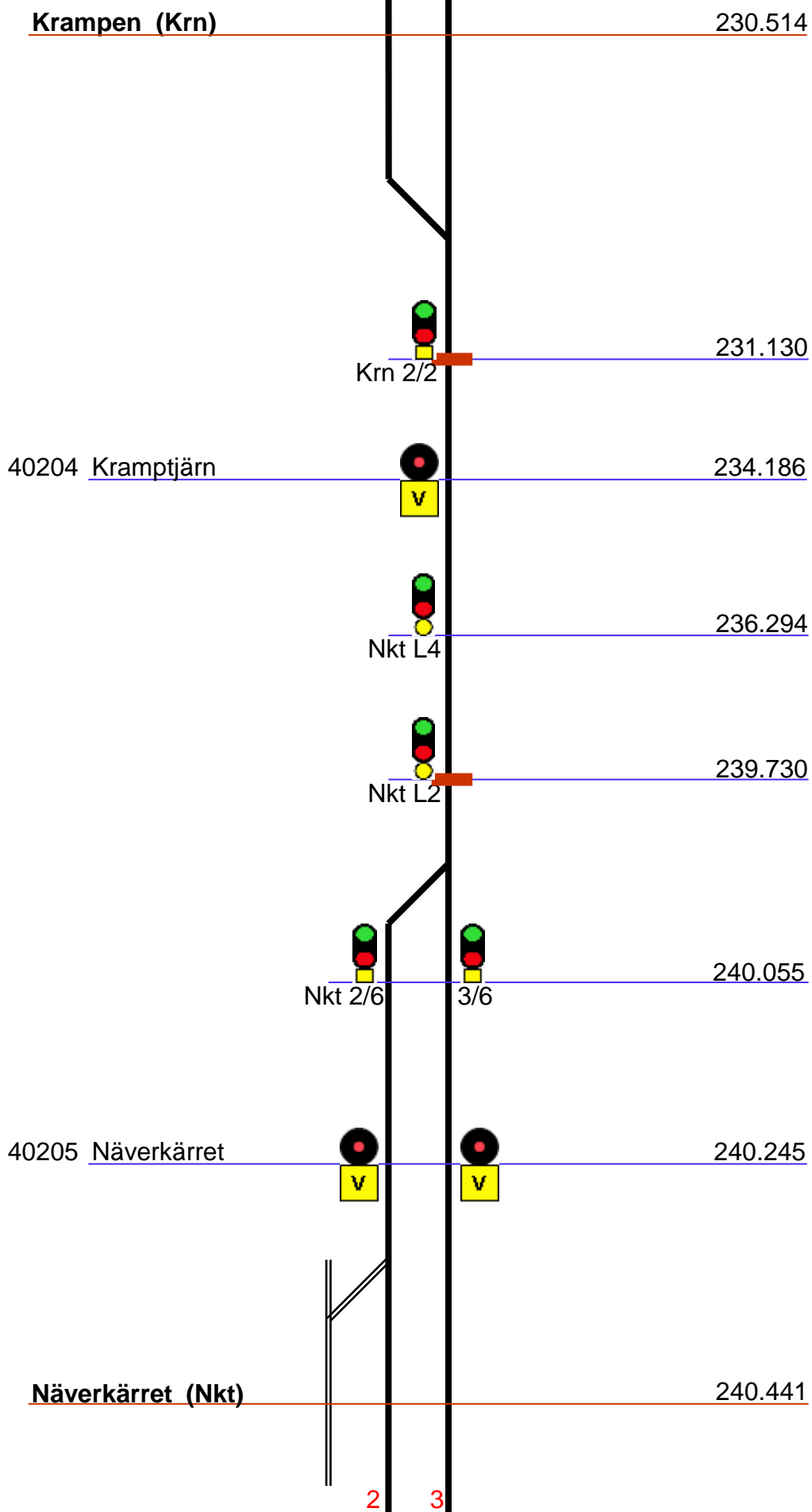
Snyten (Snt)
 Längdmättningsförändring
 från Äbg

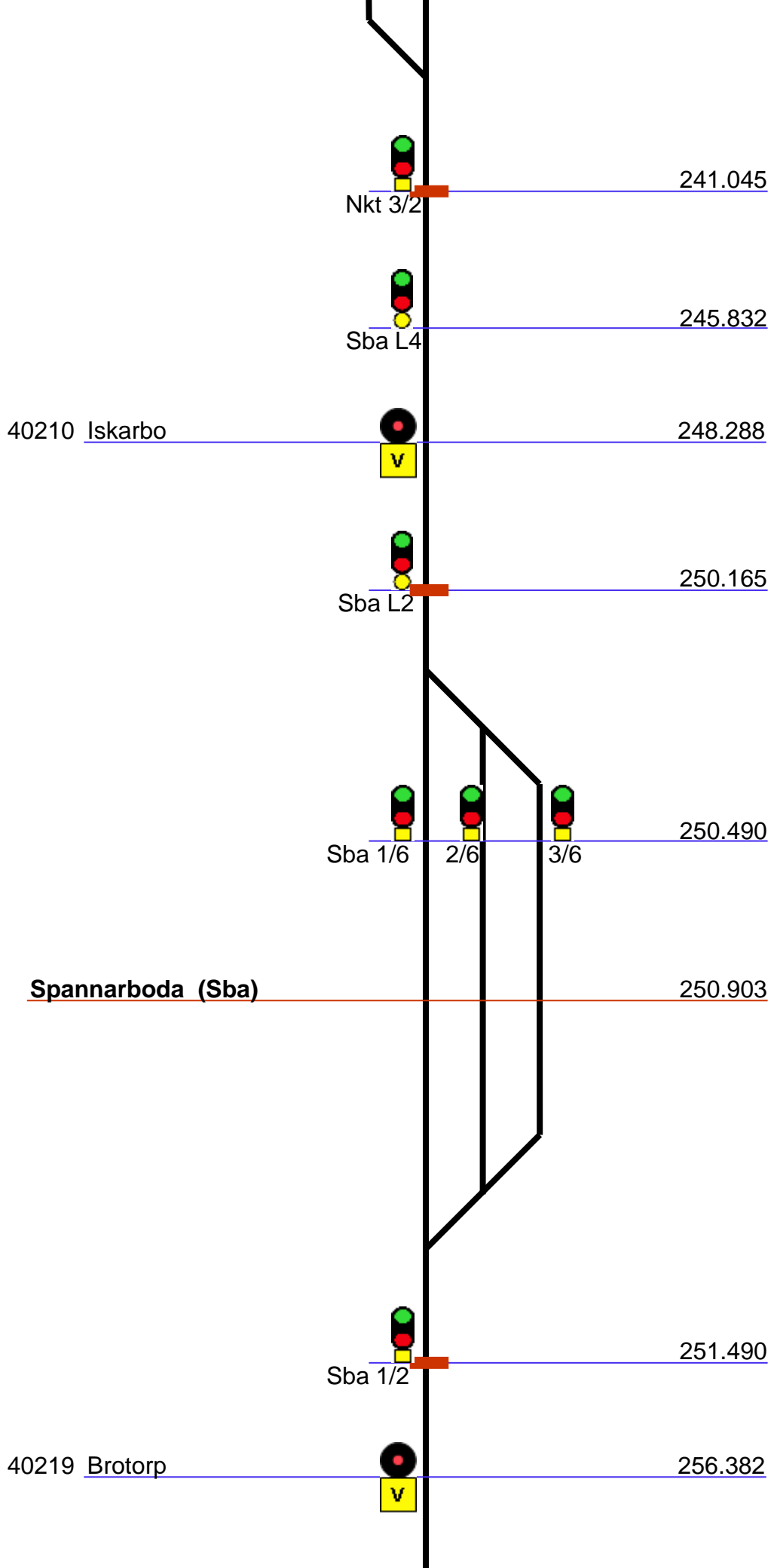





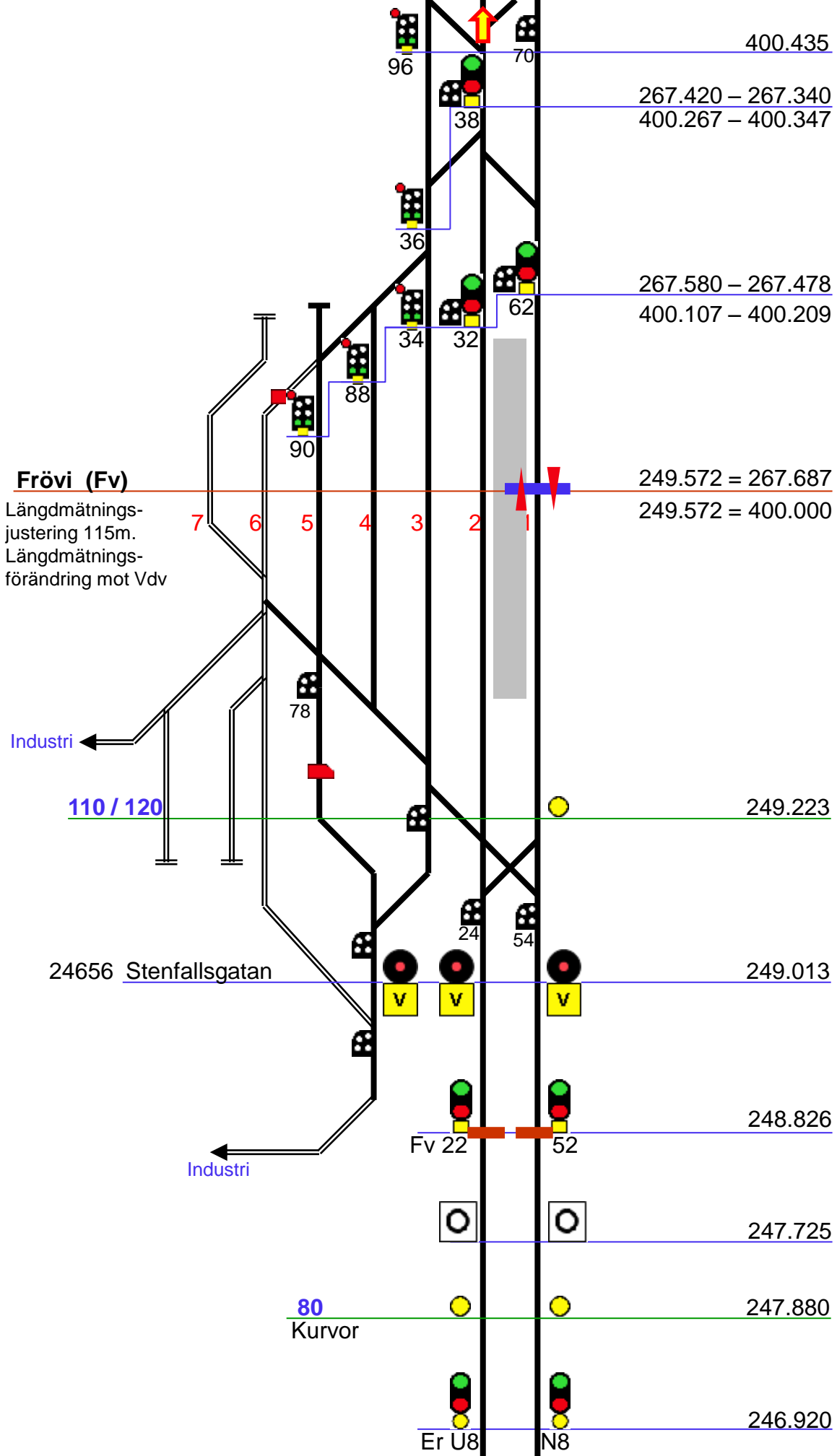


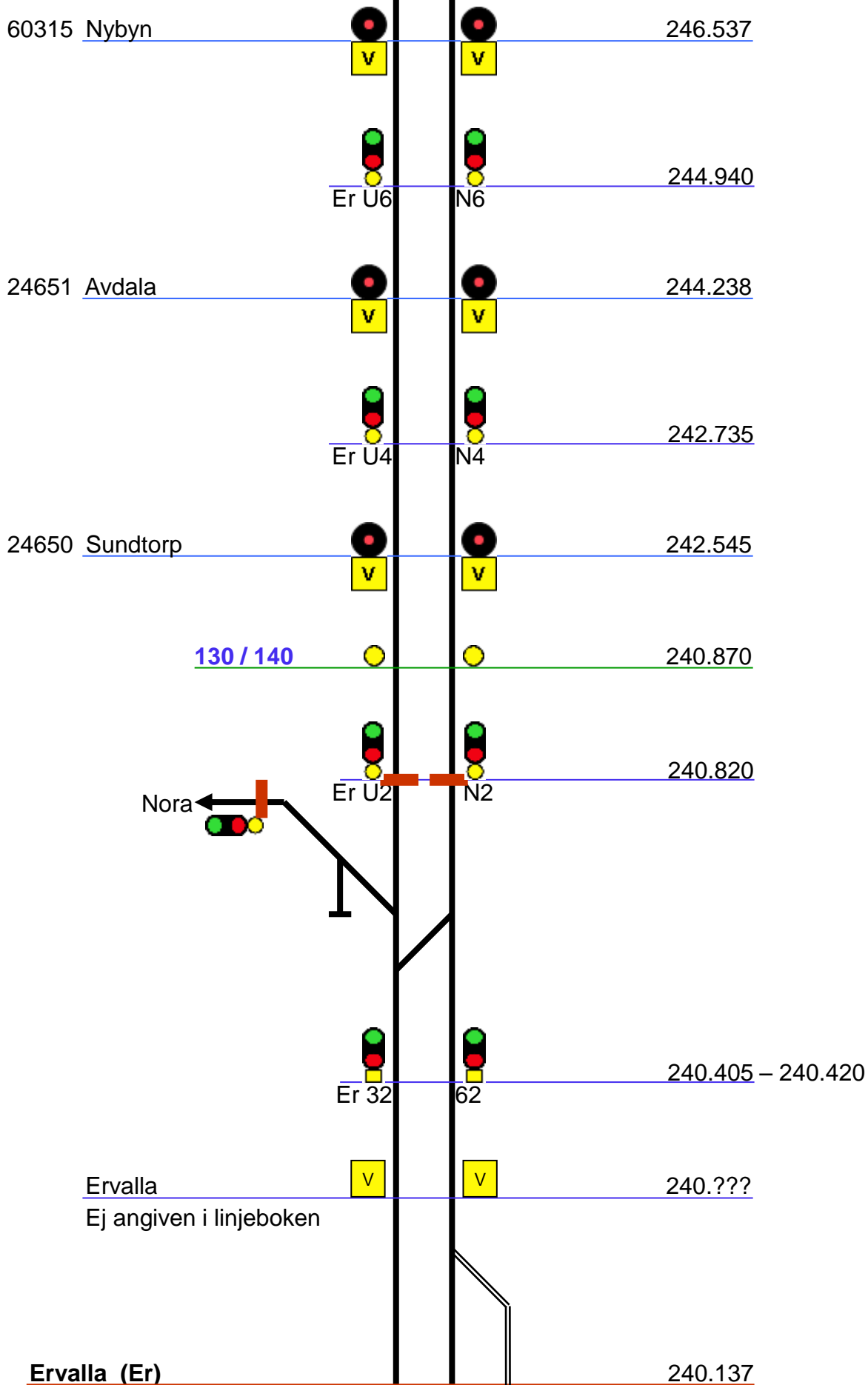


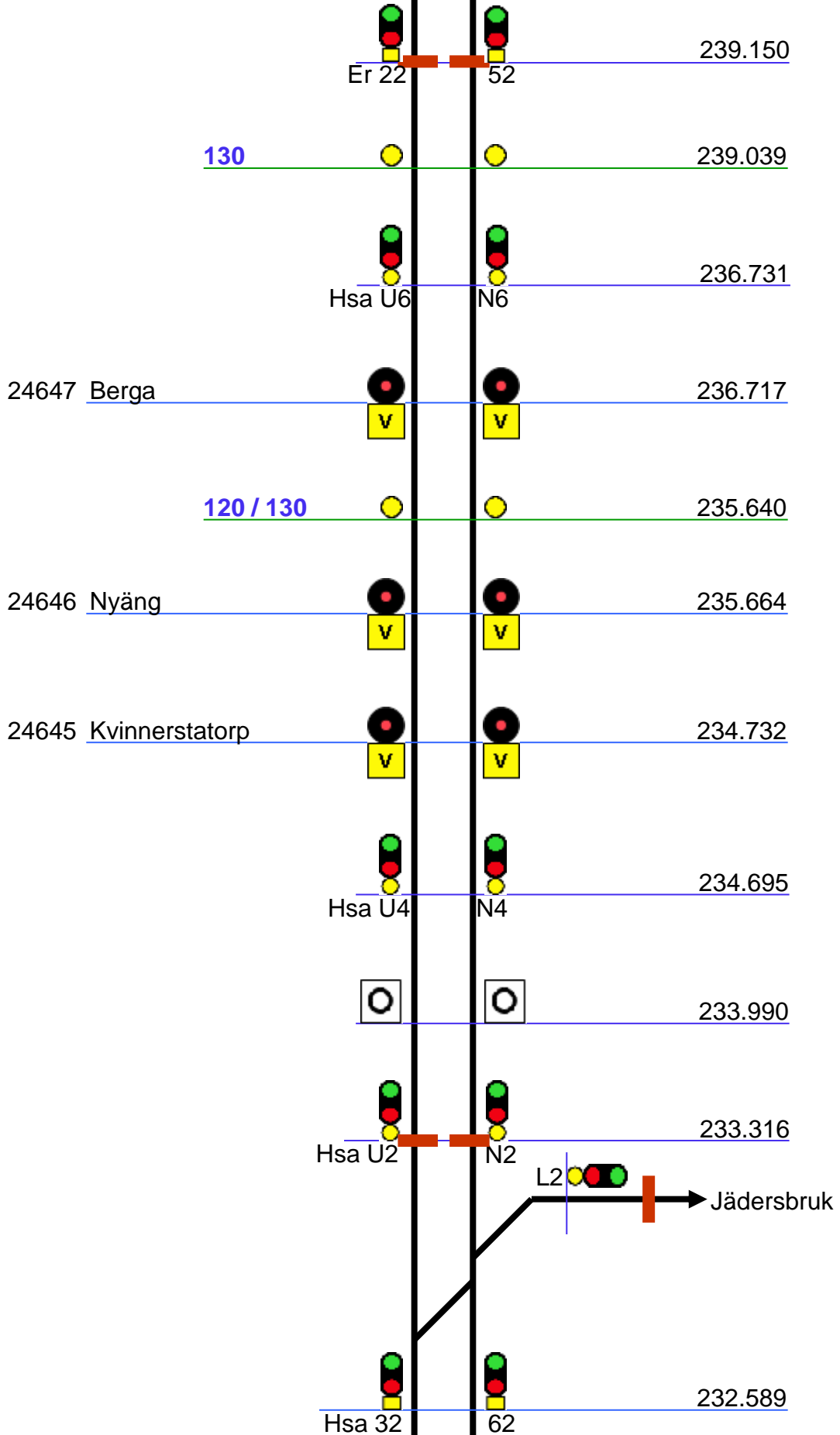




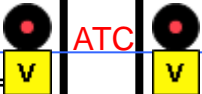




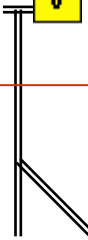




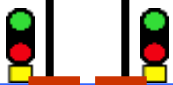
24643 Kårstavägen 232.086



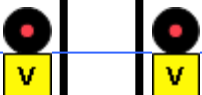
Hovsta (Hsa) 231.912



Hsa 22 231.383 52



24642 Yxstaby 230.386



Ör U6 229.766 N6



Ör U4 228.206 N4



226.677


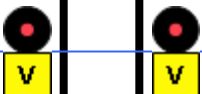
Ör U2 226.587 N2

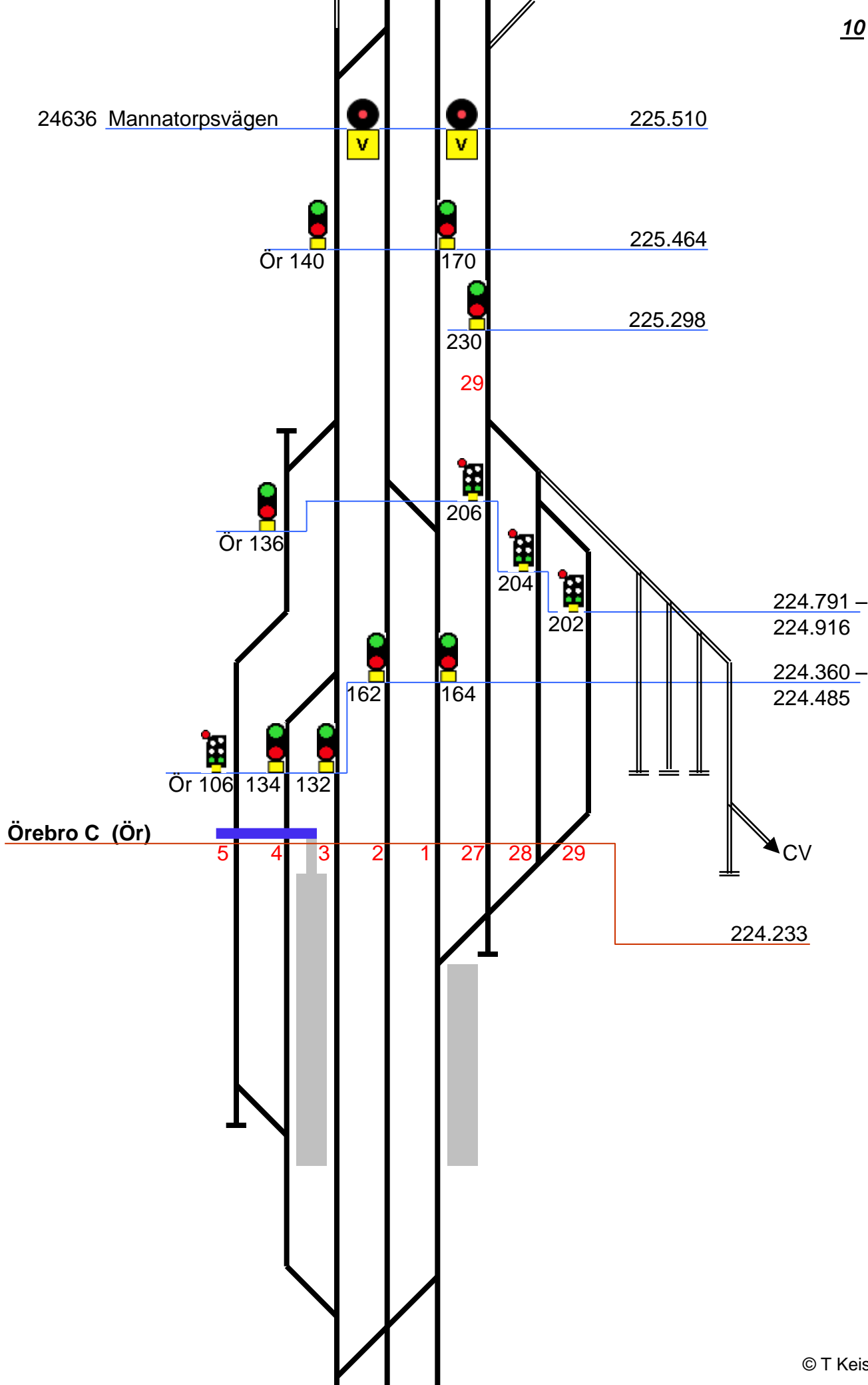


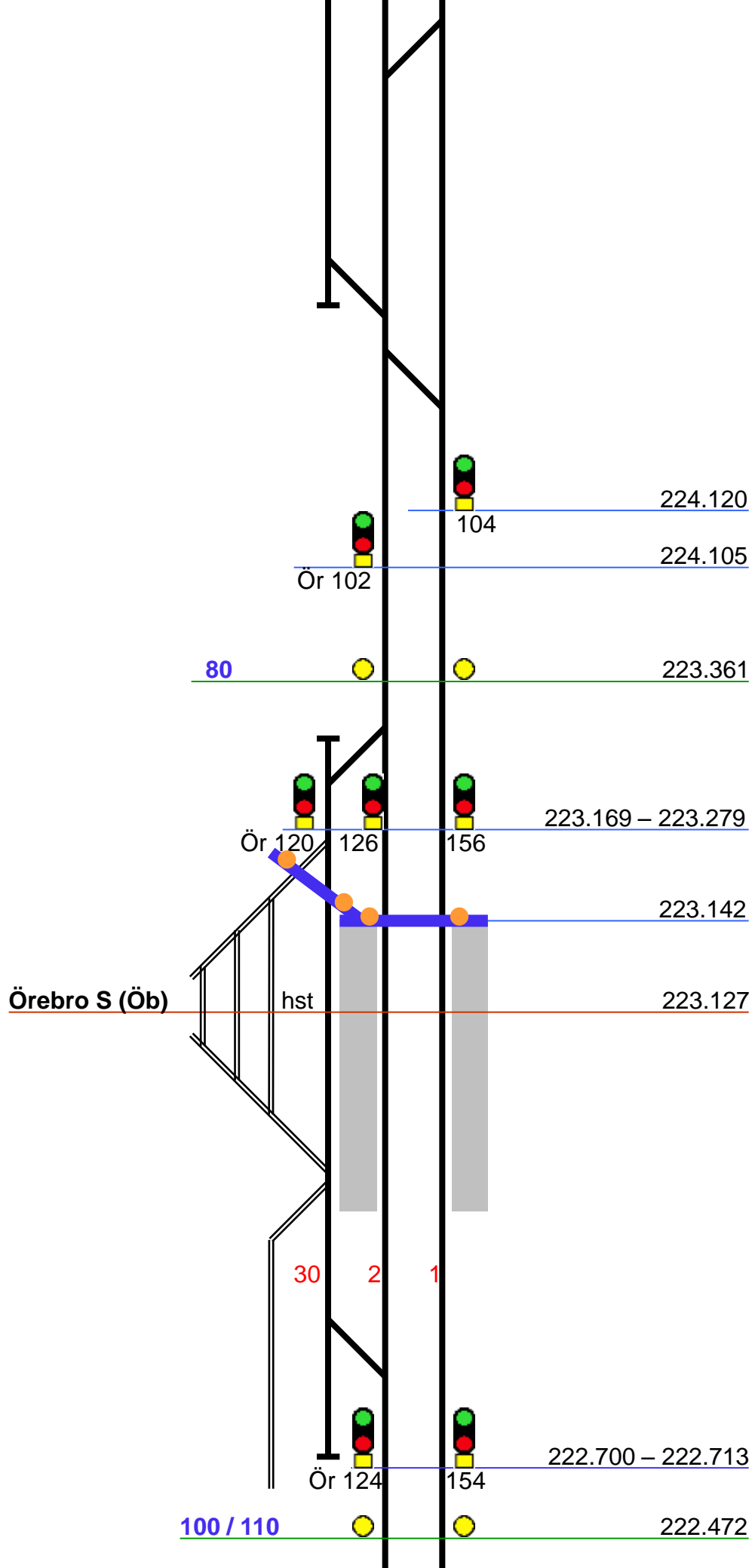
130 / 140 226.184

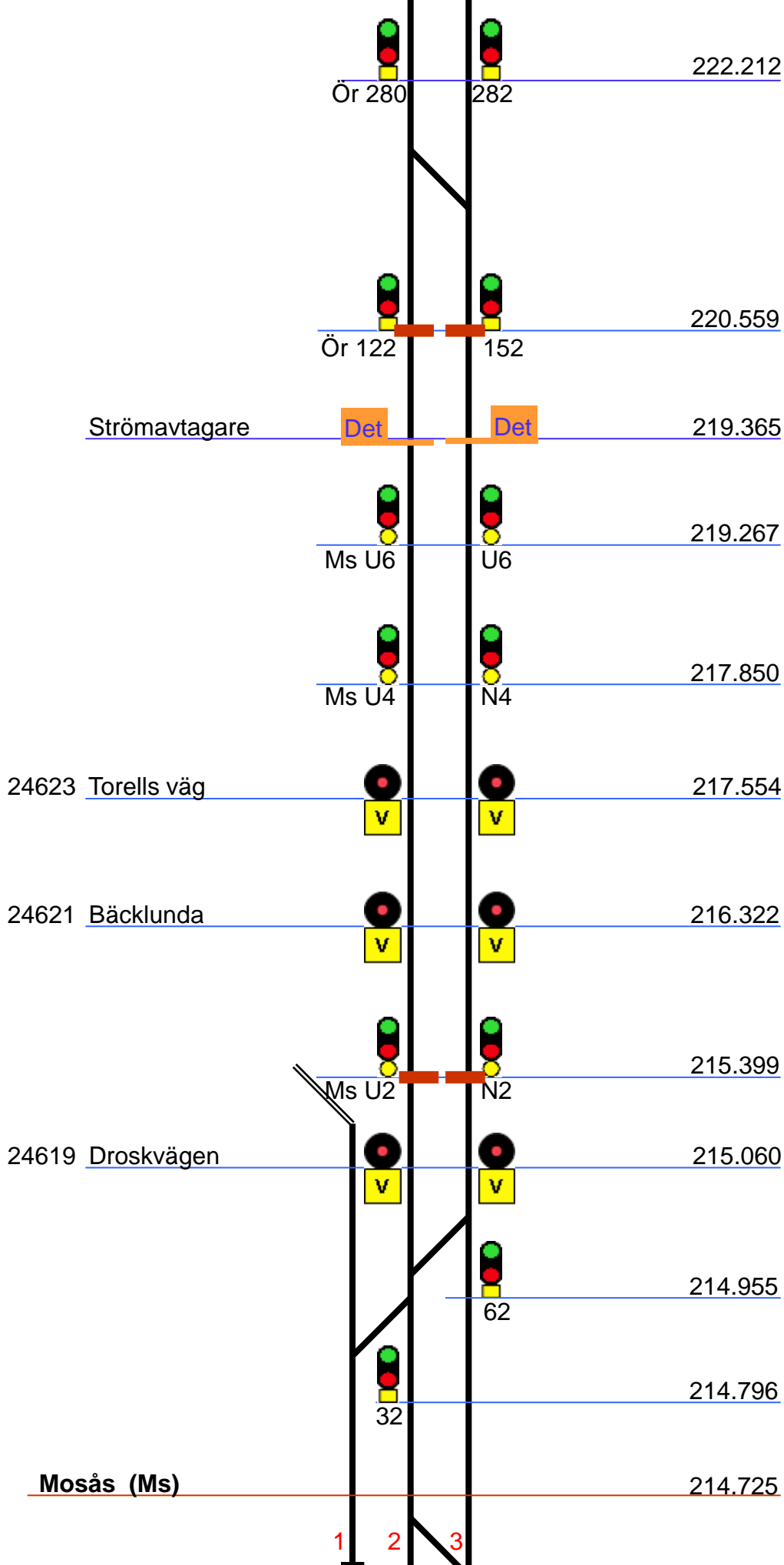


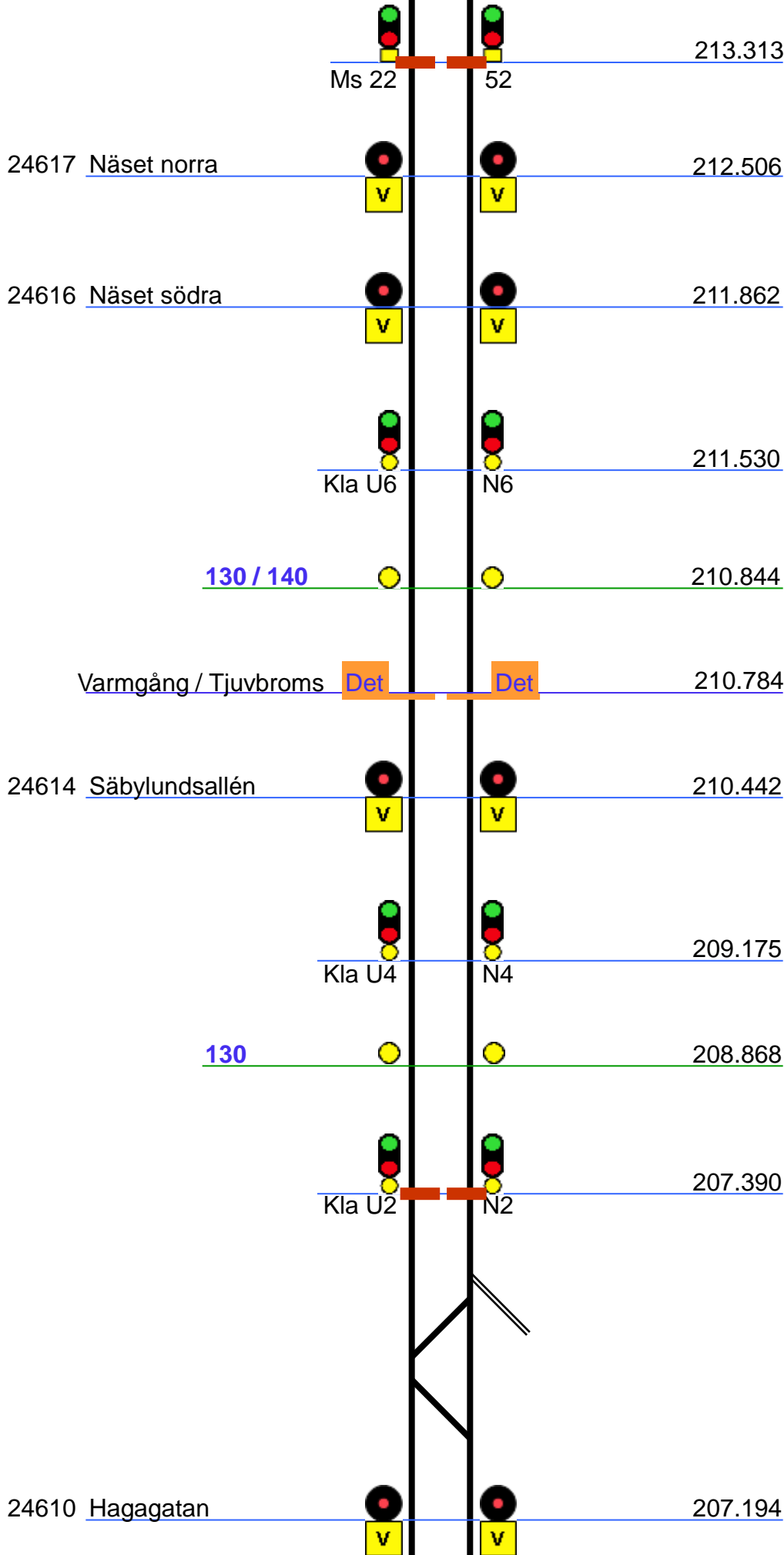
24638 Hagabyvägen 225.988

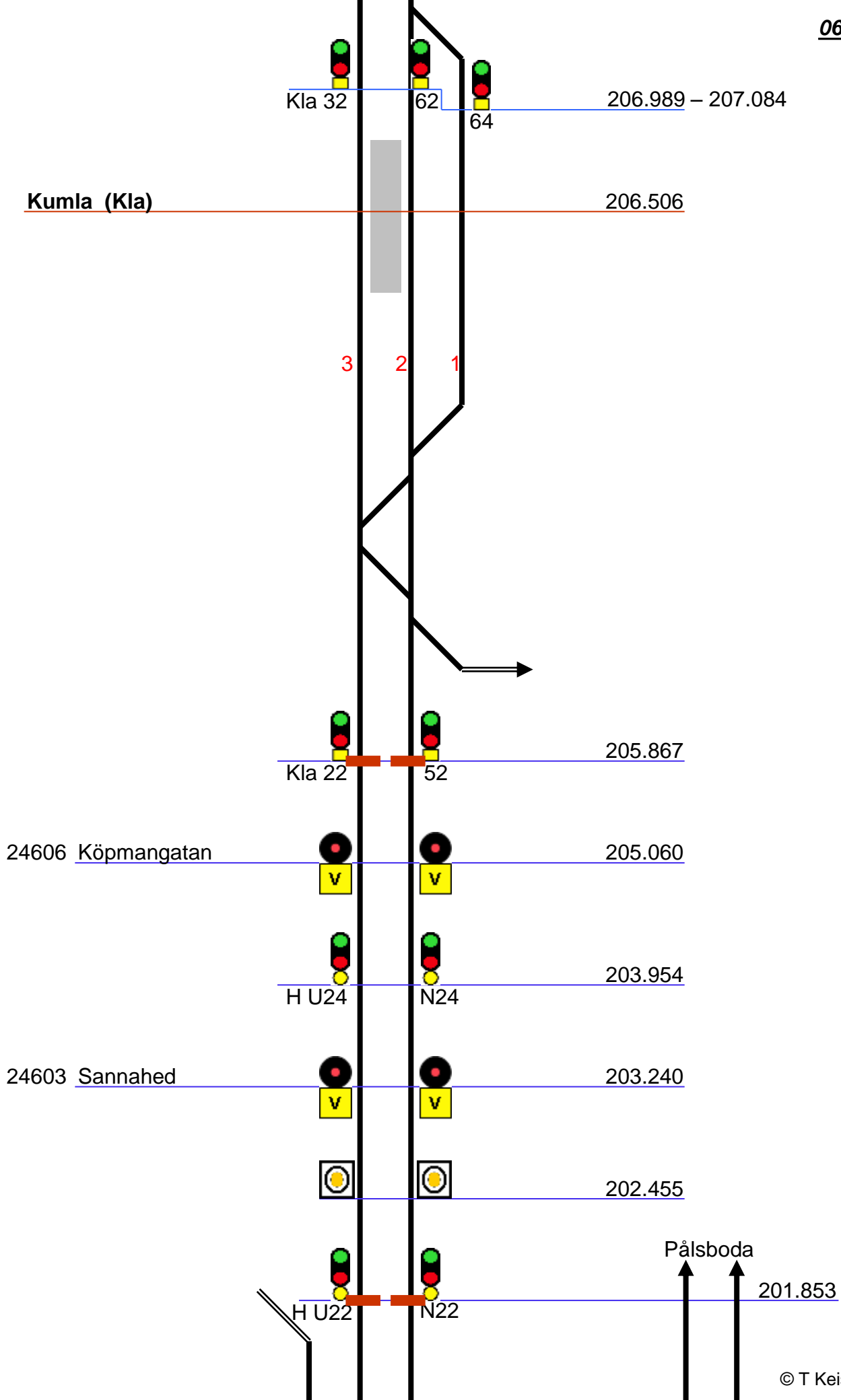


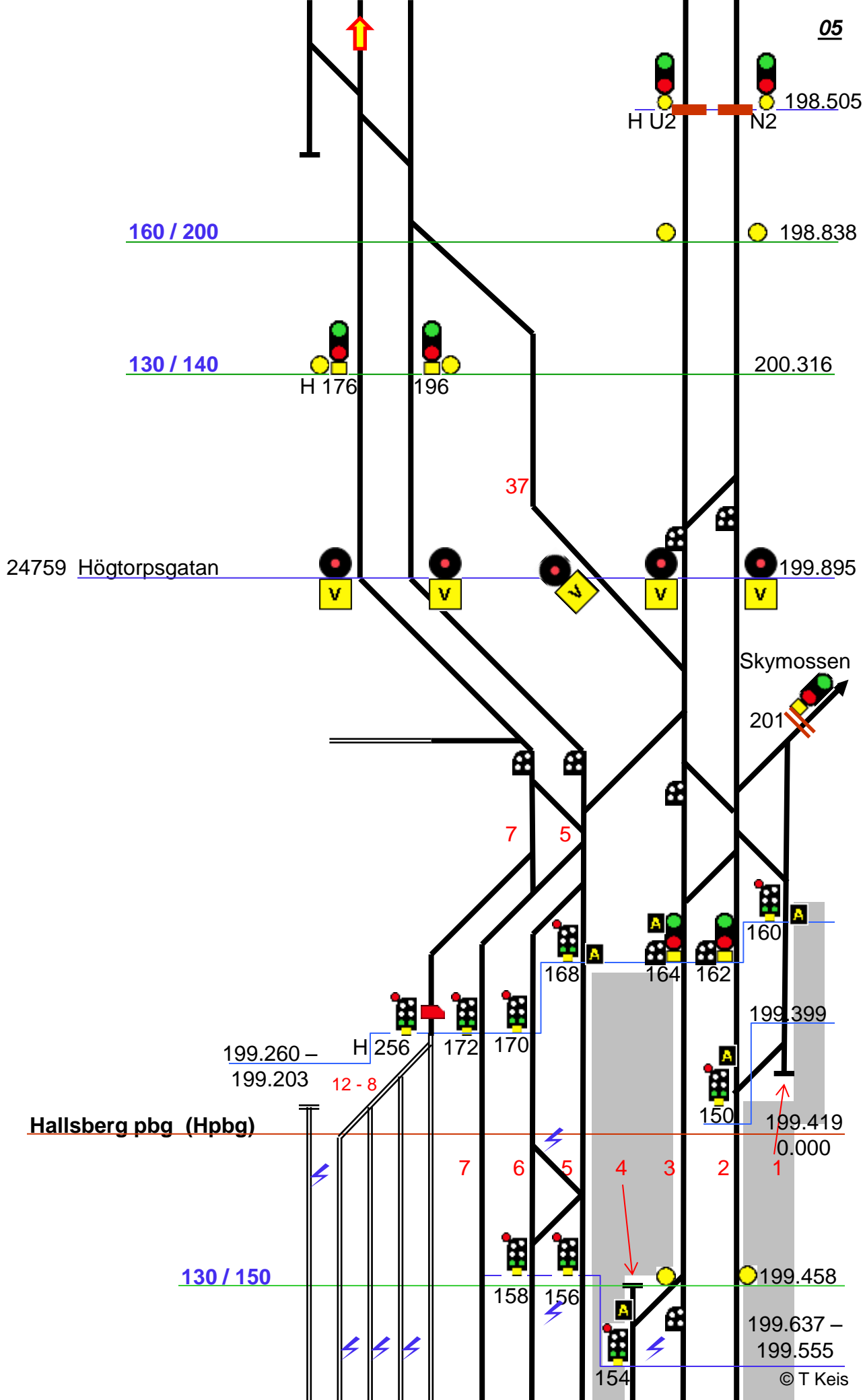


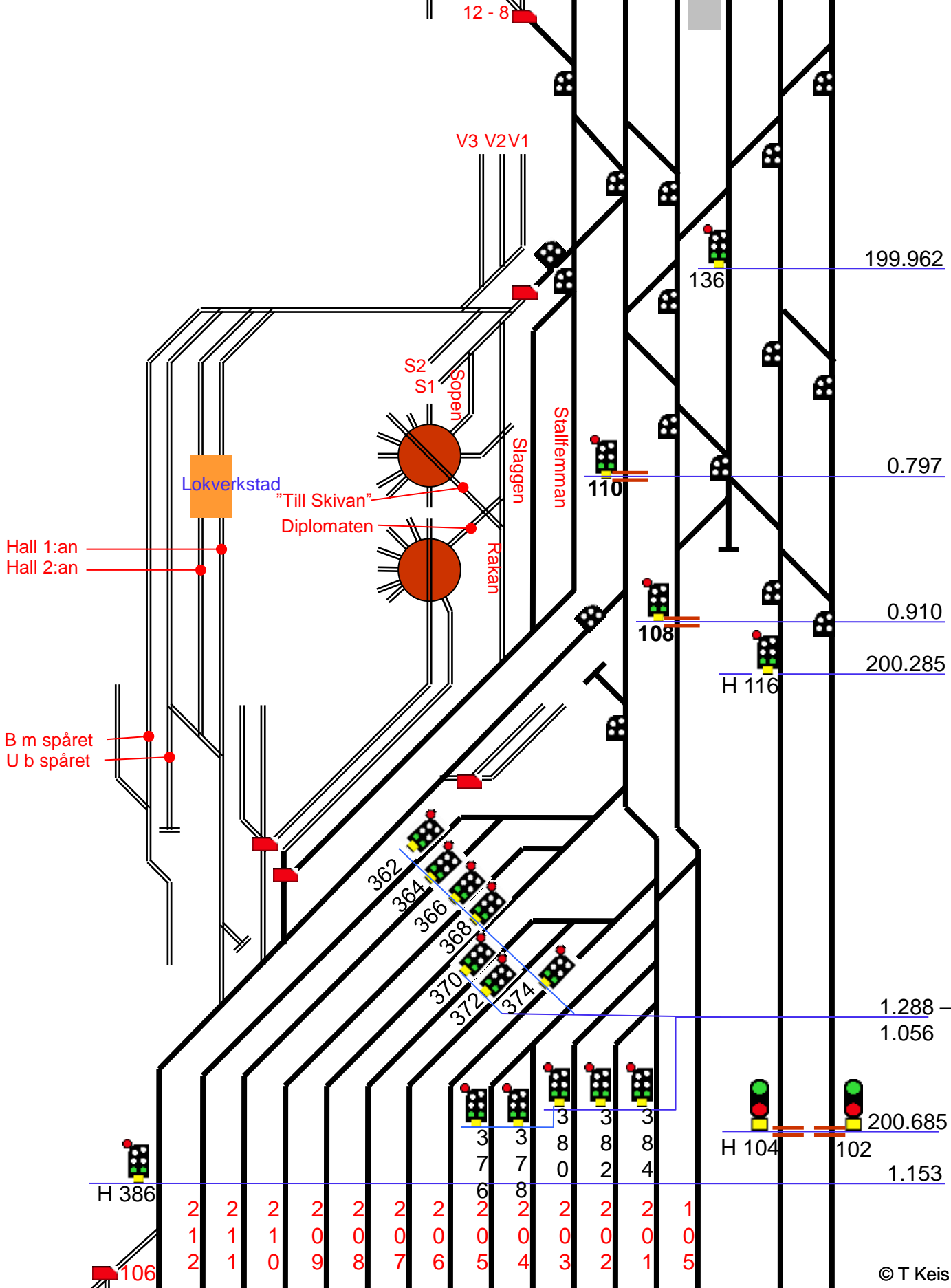












12 - 8

V3 V2V1

199.962

136

0.797

Lokverkstad

S2
S1

Sopen

Slaggen

Stallfemman

110

"Till Skivan"

Diplomaten

Rakan

Hall 1:an
Hall 2:an

0.910

108

200.285

H 116

B m spåret
U b spåret

362

364

366

368

370

372

374

1.288 -
1.056

3

3

3

3

3

H 104

102

200.685

1.153

H 386

2	2	2	2	2	2	2	2	2	2	2	2	1
1	1	1	0	0	0	0	0	0	0	0	0	0
2	1	0	9	8	7	6	5	4	3	2	1	5

106

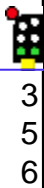
U - Gruppen

2	2	2	2	2	2	2	2	2	2	2	2
1	1	1	0	0	0	0	0	0	0	0	0
2	1	0	9	8	7	6	5	4	3	2	1

1
0
6

1
0
5

1.668



3
5
6



201.520

35-21

18-11

48-36

59-56



604



602

202.242

346

60

2.282

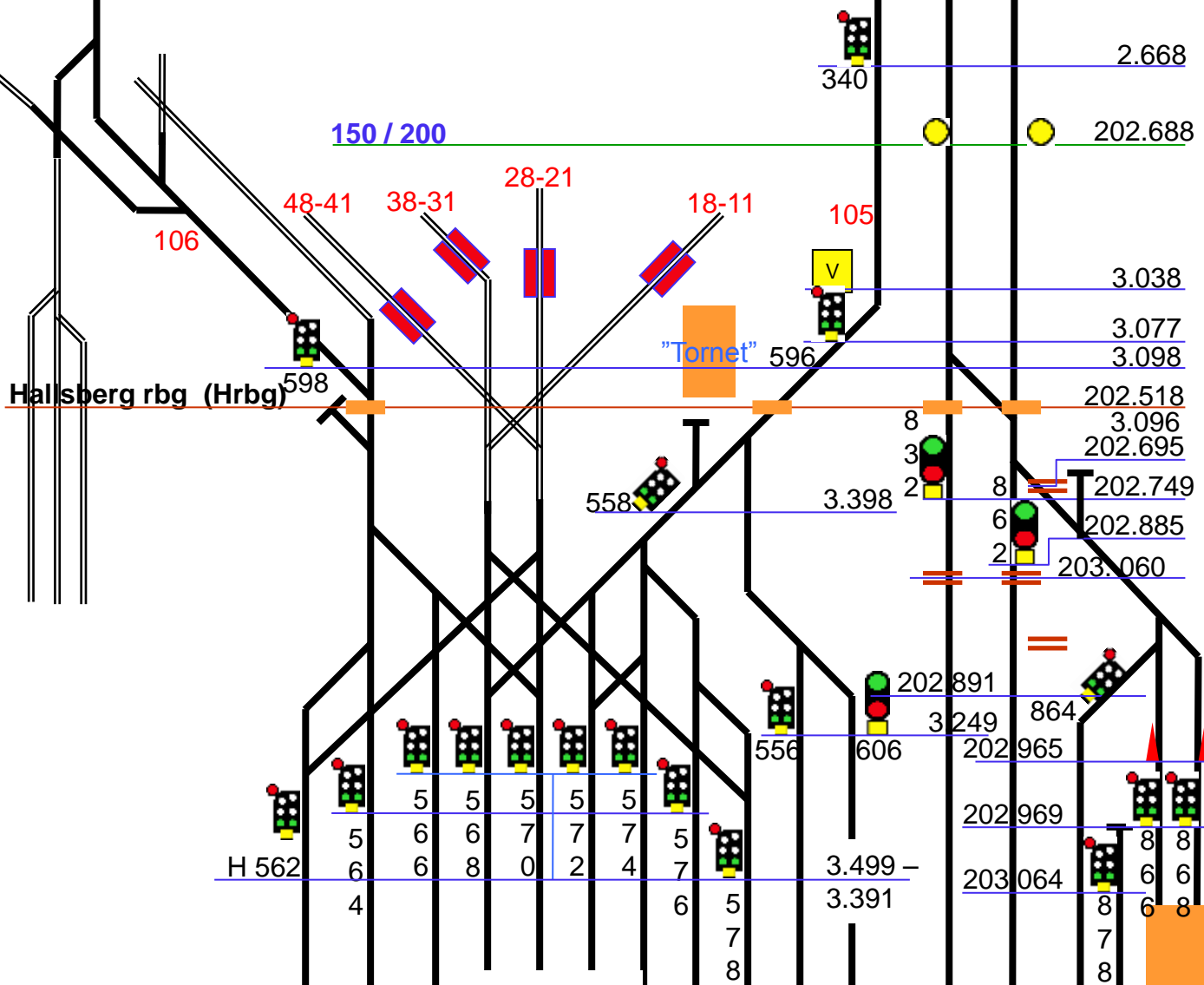


308

2.316

R-Gruppen

150 / 200



I-Gruppen

Hallsberg Posten (Hpn)

106

3	3	3	3	3	3	3	3	1
0	0	0	0	0	0	0	0	0
8	7	6	5	4	3	2	1	5

20
70

80

