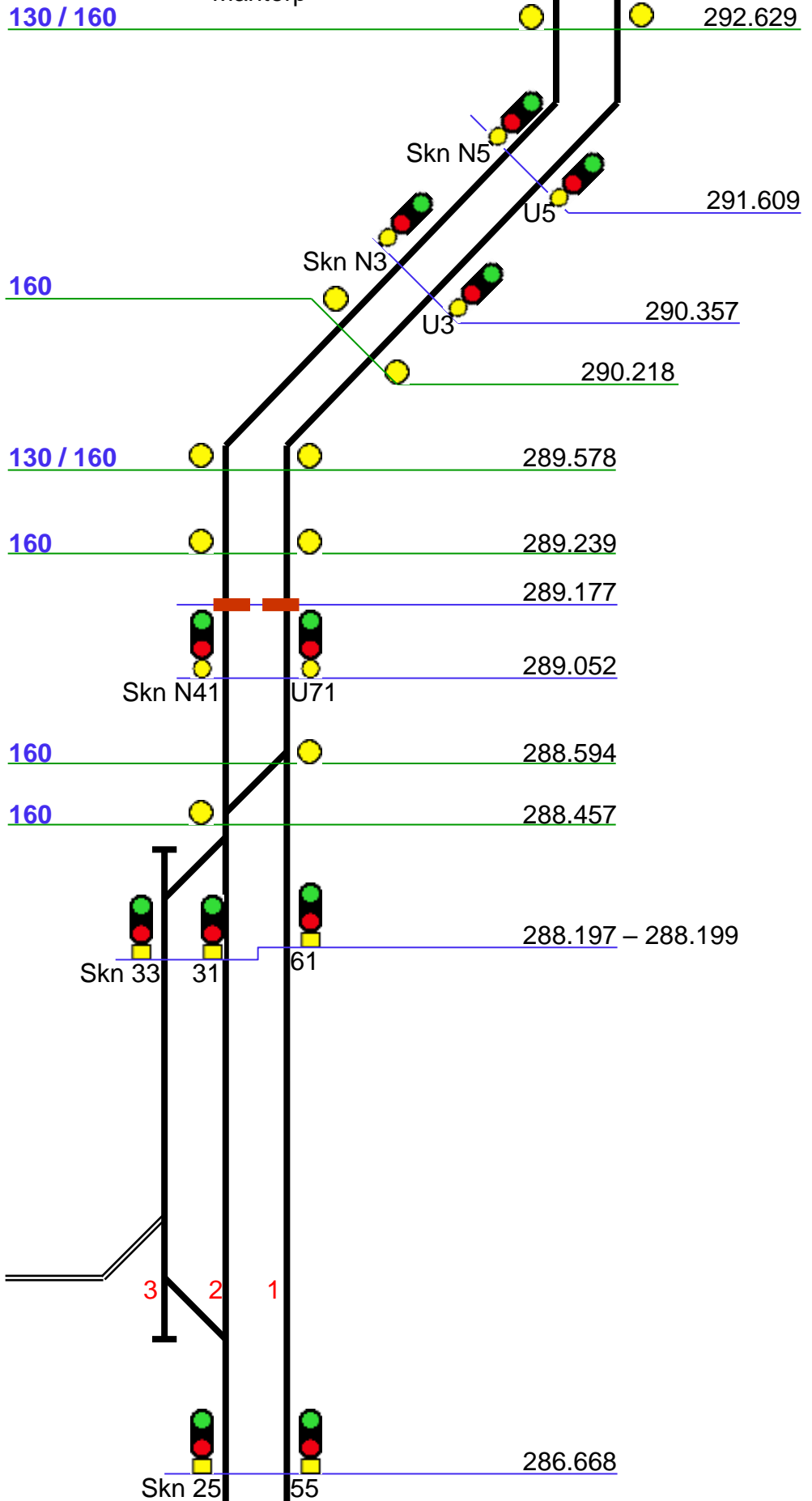
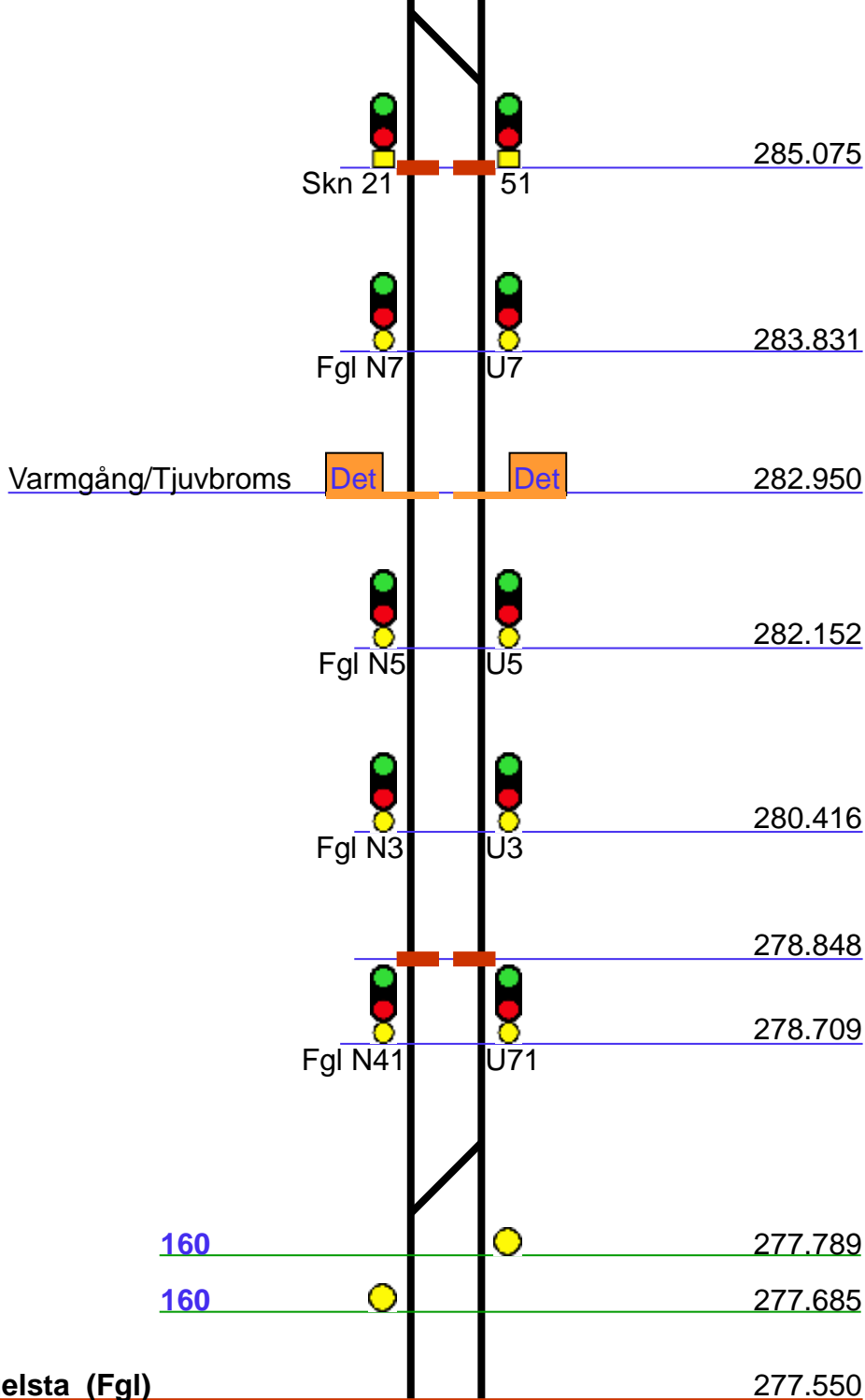
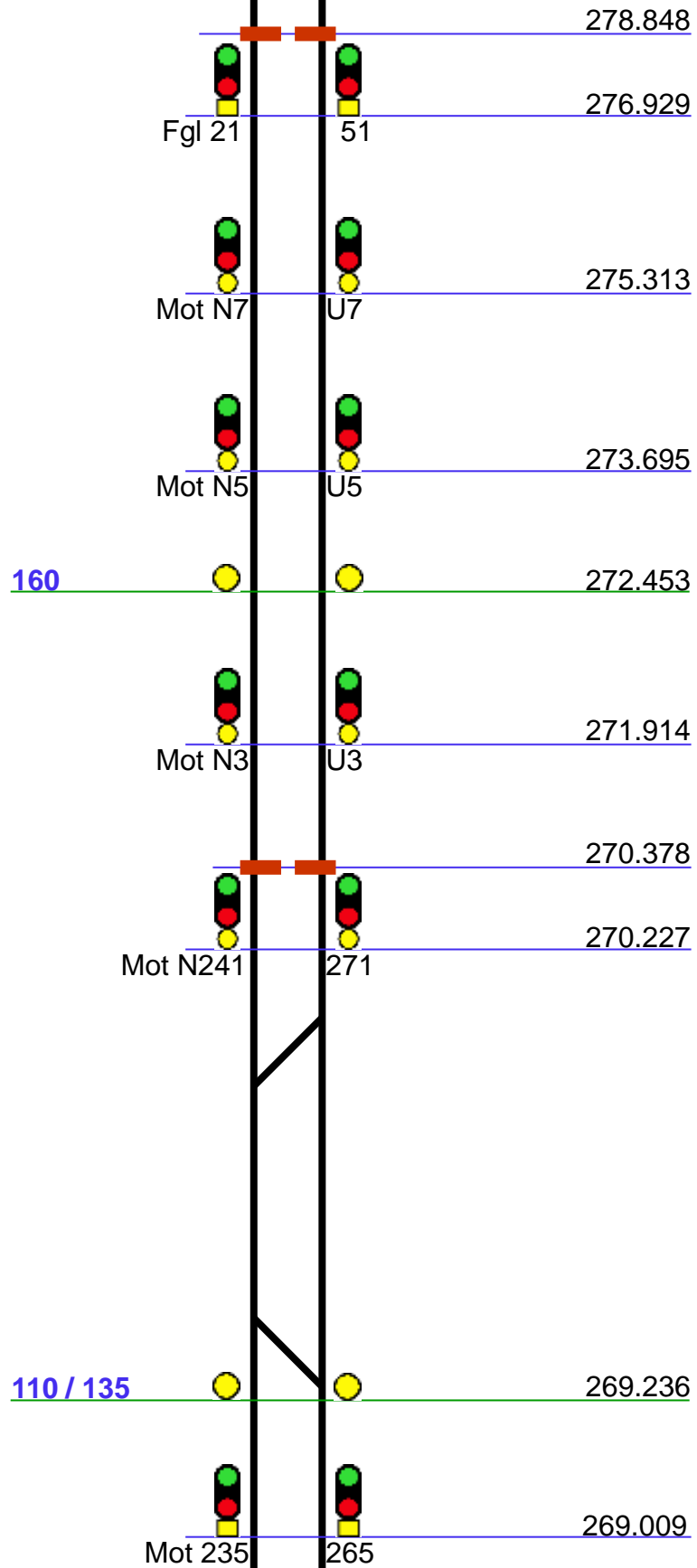
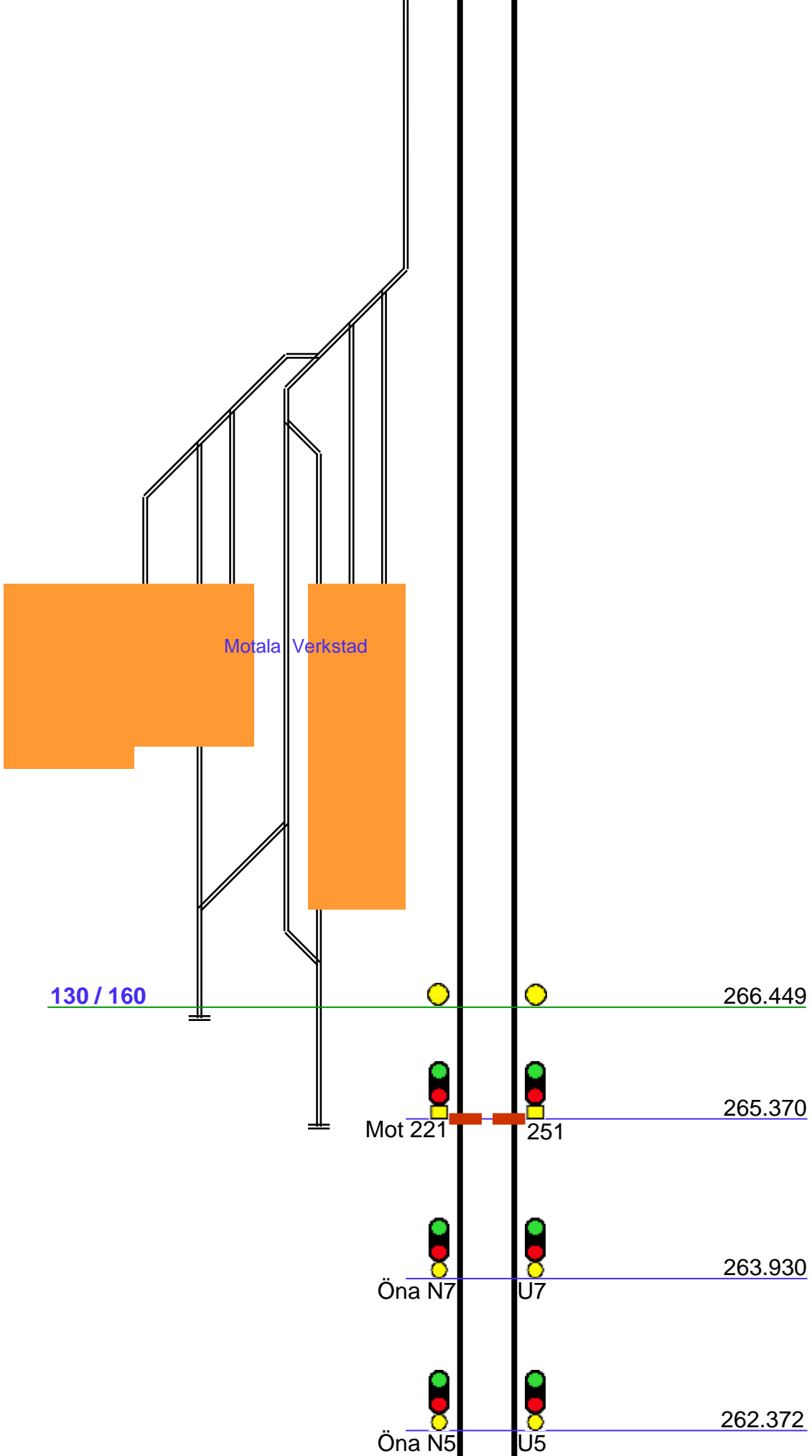


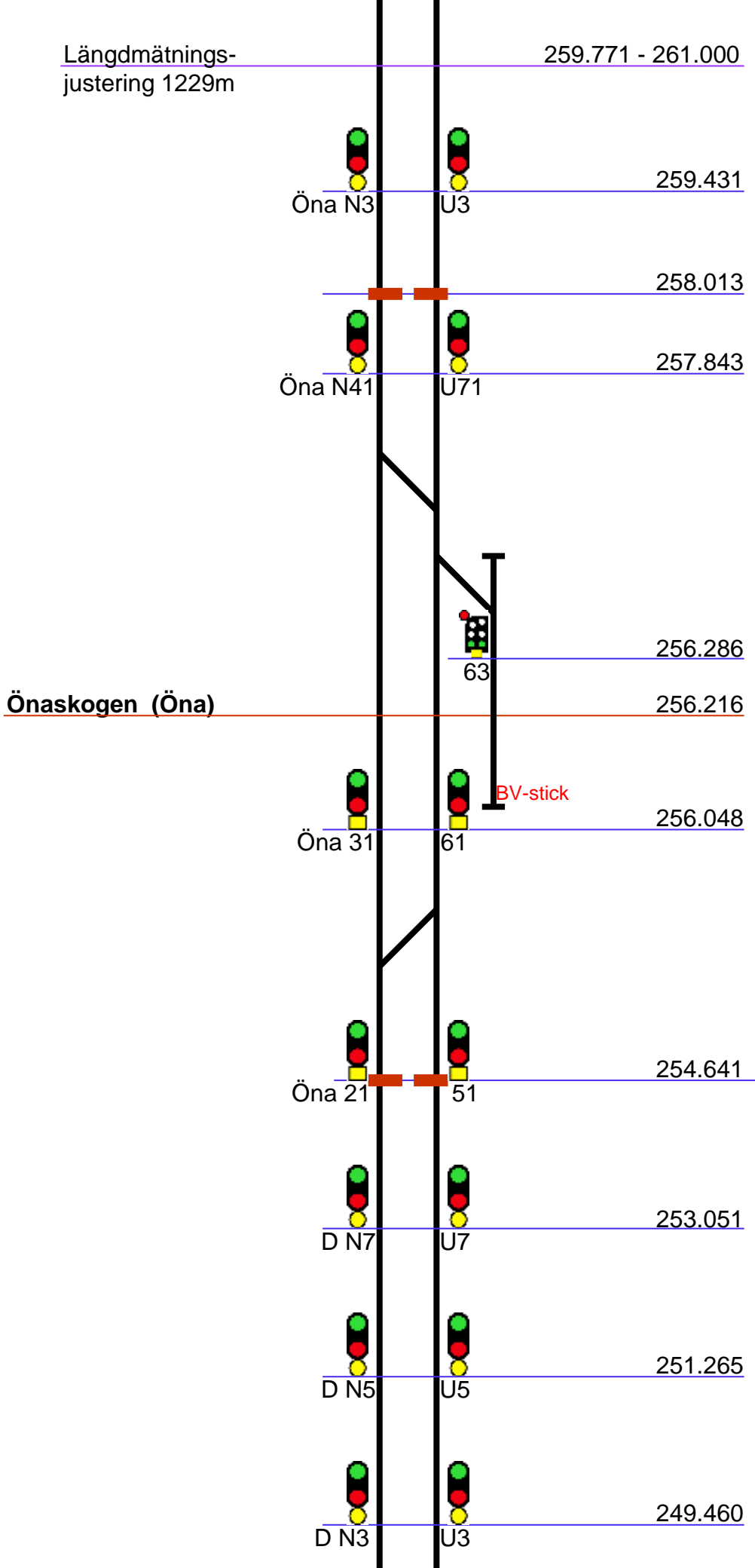
Mantorp

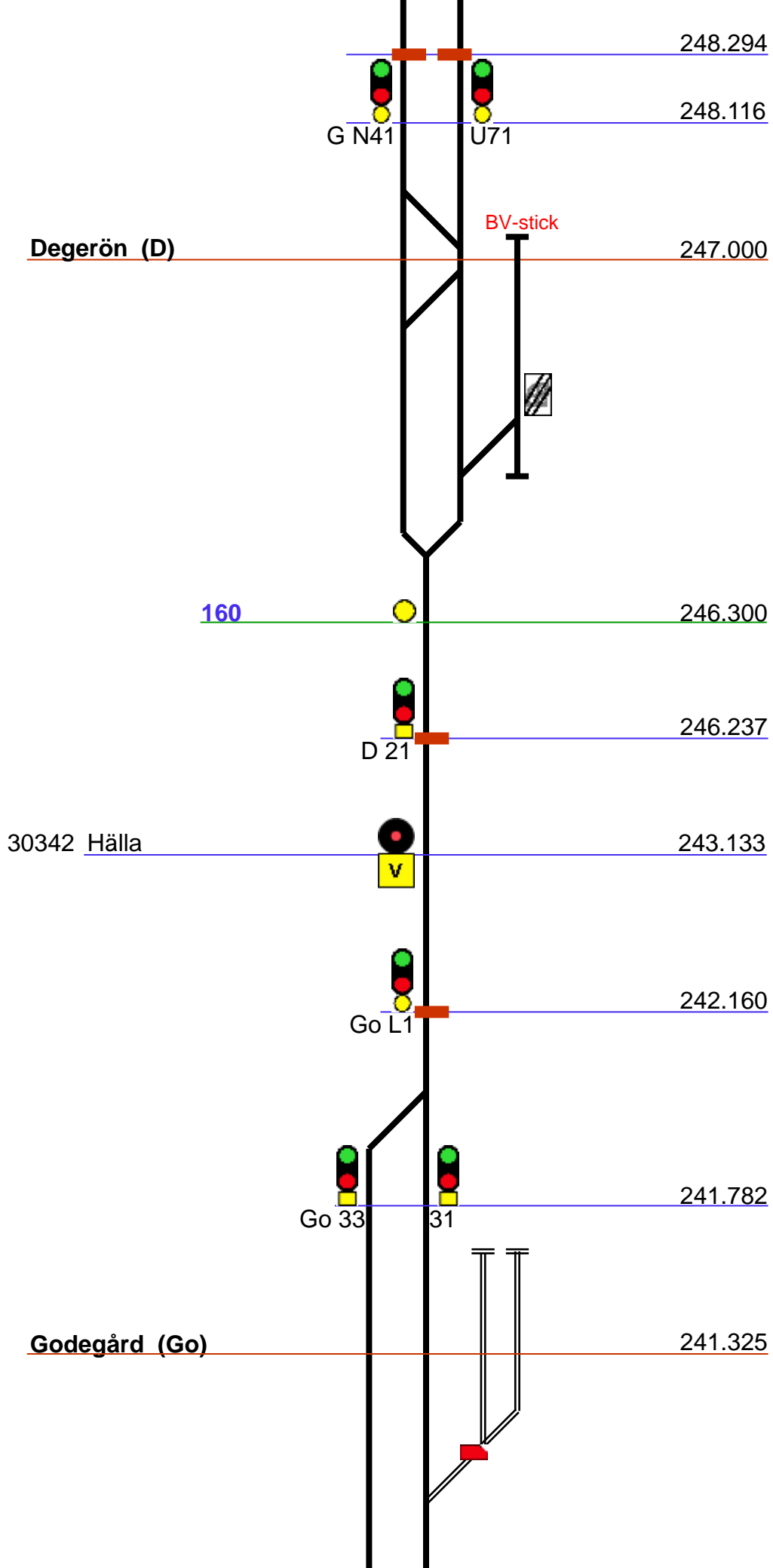


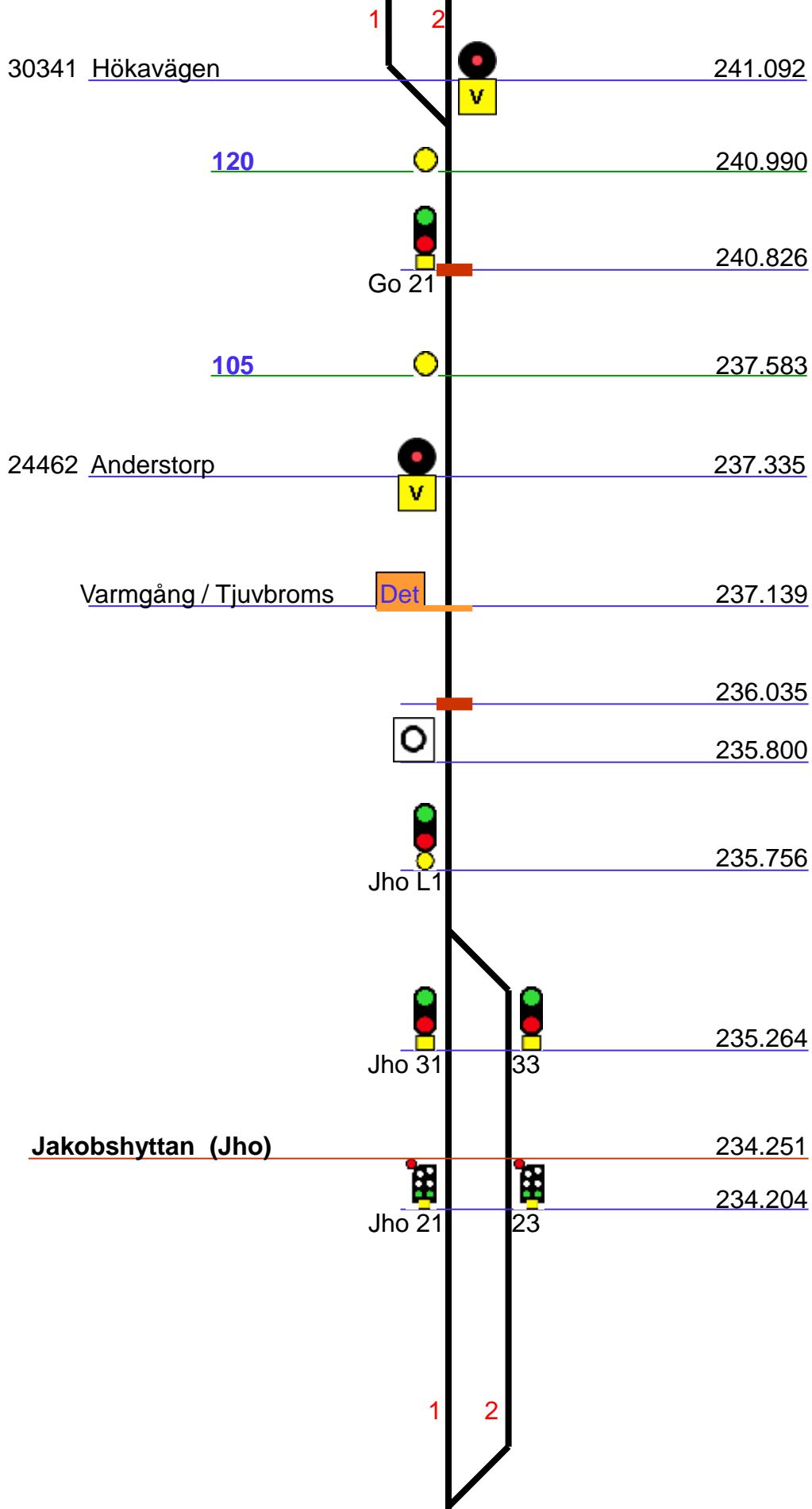


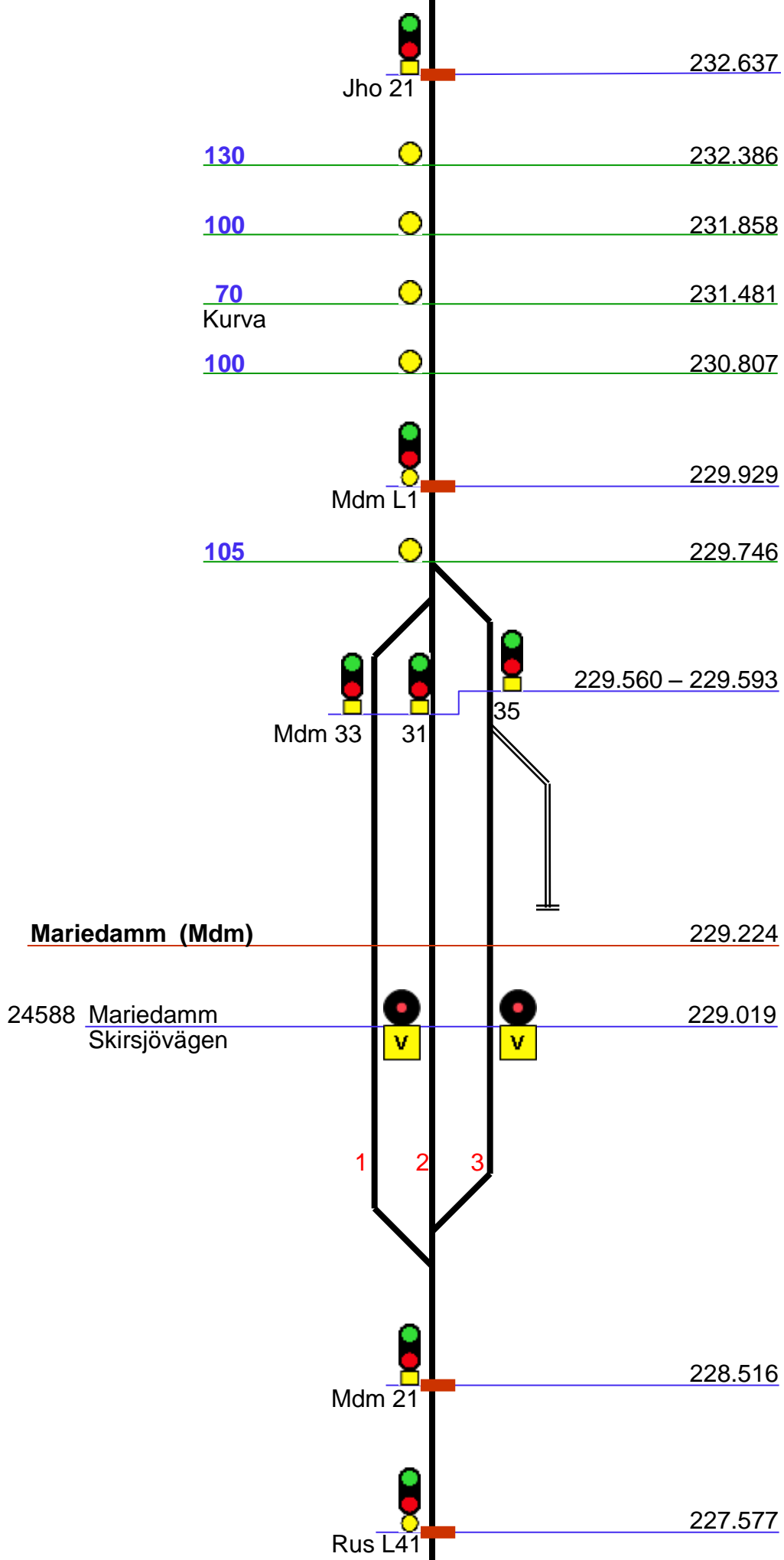


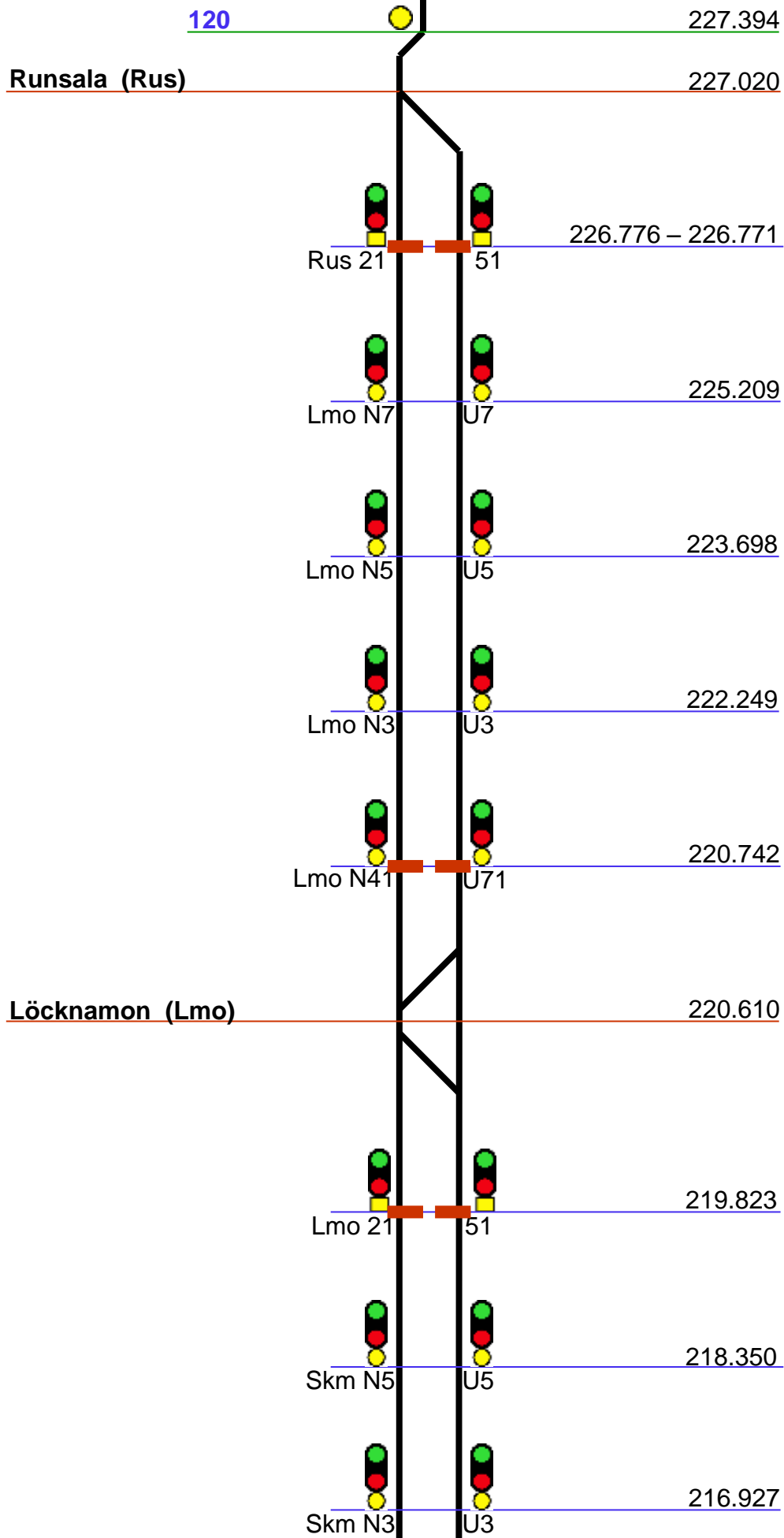


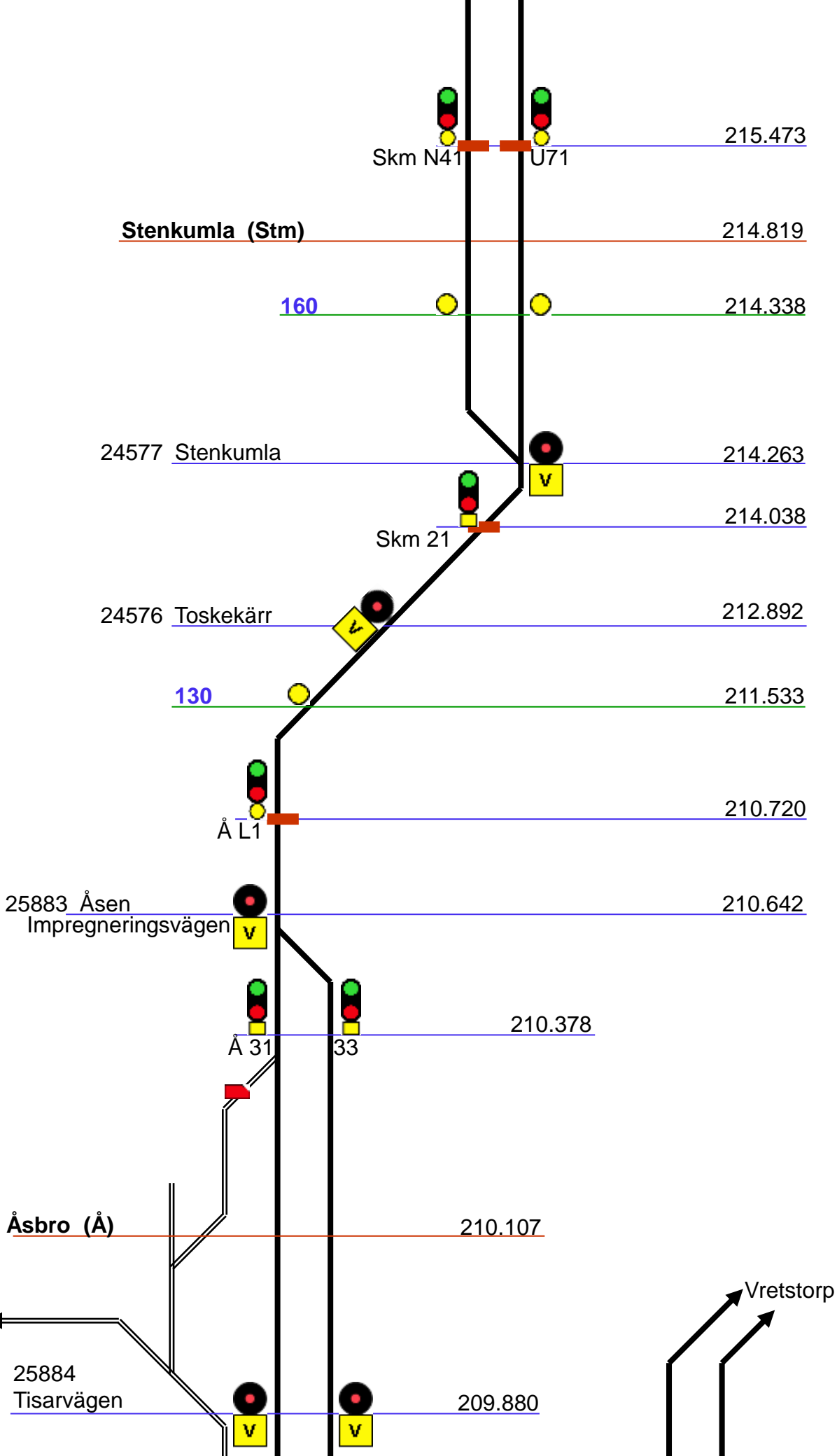


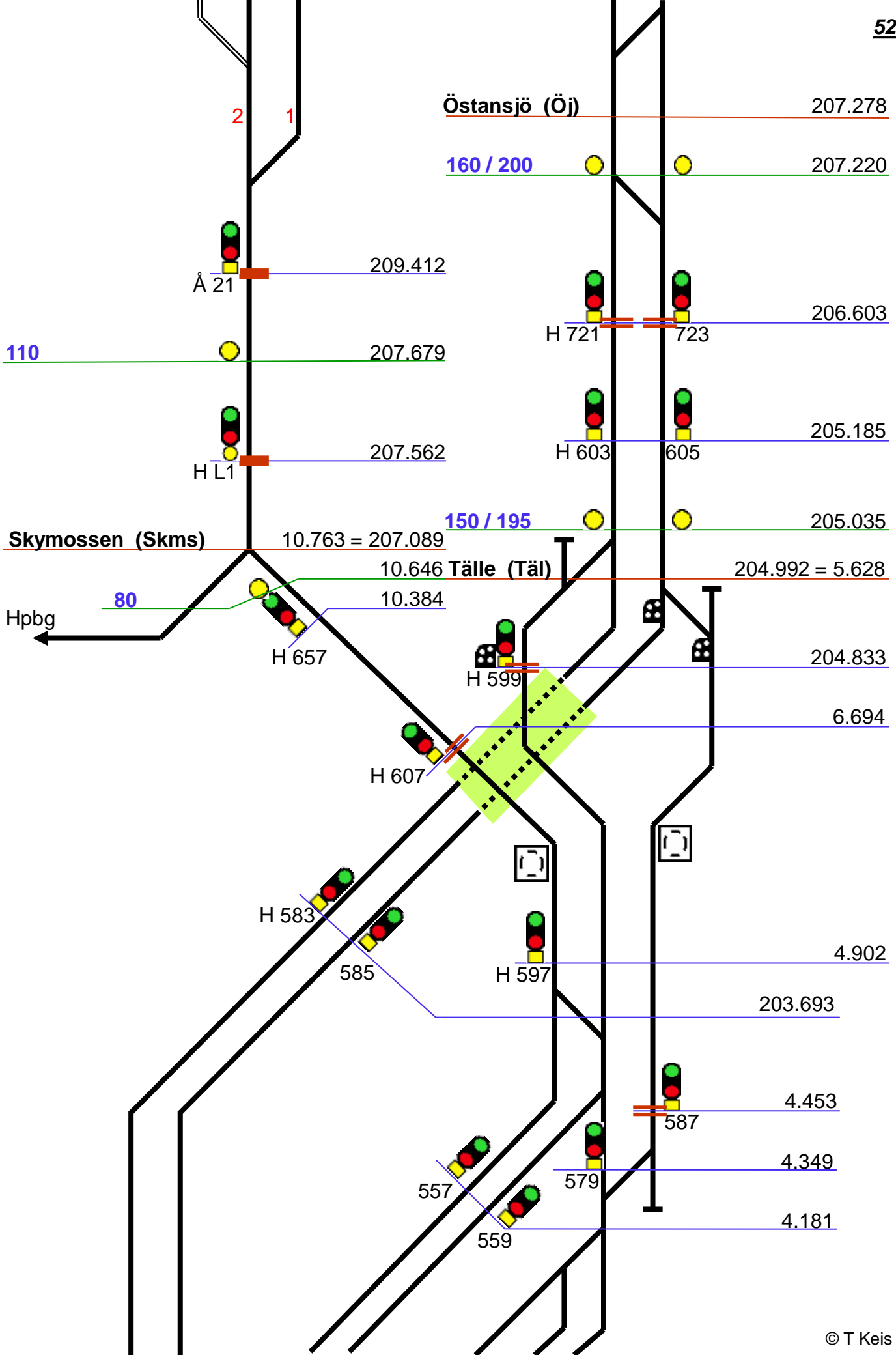


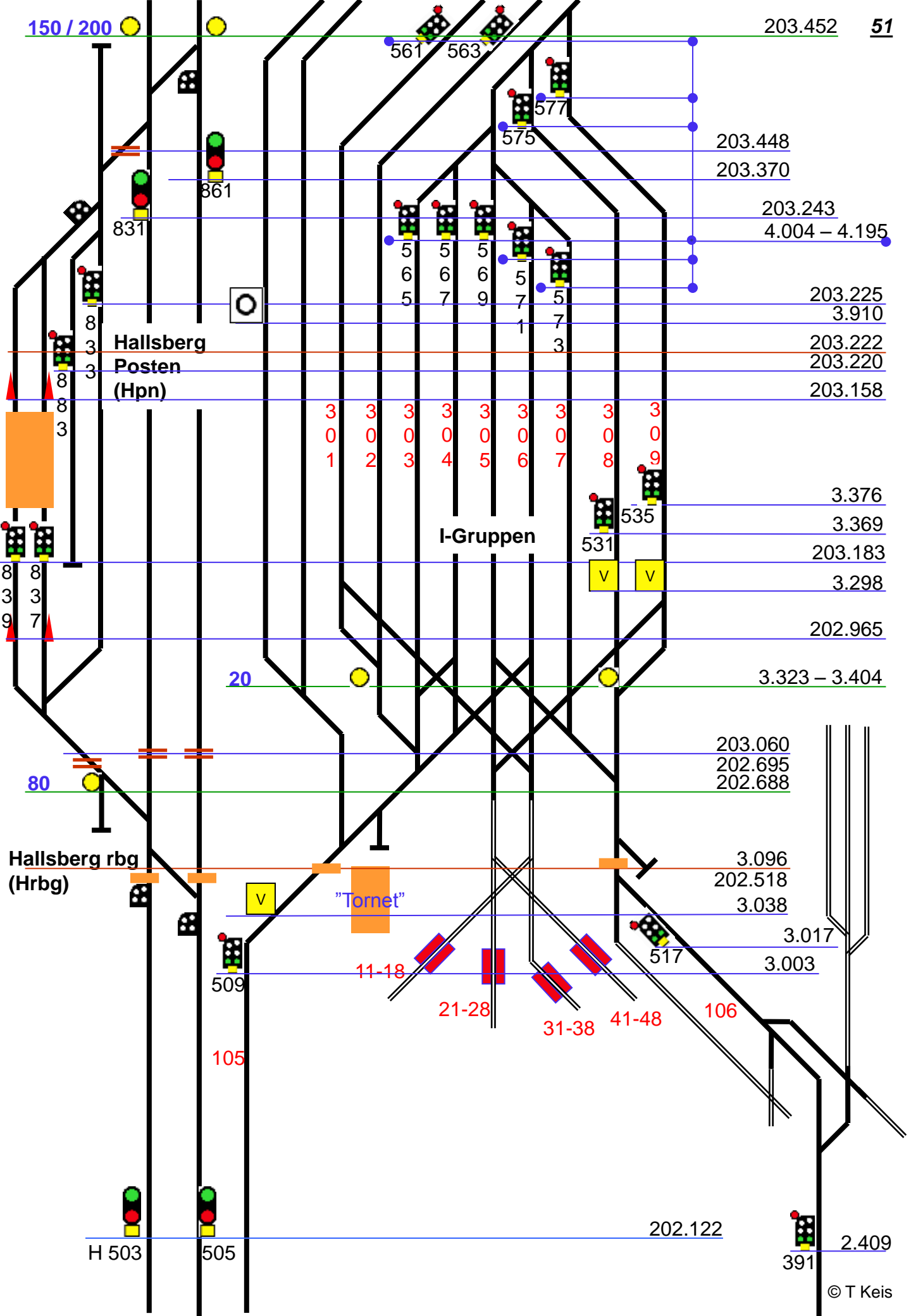












150 / 200

203.452

51

561

563

575

577

203.448

203.370

203.243

4.004 – 4.195

831

861

5

5

5

5

5

203.225

3.910

Hallsberg

Posten

(Hpn)

203.222

203.220

203.158

3

3

3

3

3

3

3

3

3

3

3

3

3

3

3

3

0

0

0

0

0

0

0

0

0

0

0

0

0

0

0

0

1

2

3

4

5

6

7

8

9

3.376

3.369

I-Gruppen

531

V

V

535

203.183

3.298

202.965

20

3.323 – 3.404

80

203.060

202.695

202.688

Hallsberg rbg

(Hrbg)

3.096

202.518

3.038

3.017

3.003

V

"Tornet"

11-18

21-28

31-38

41-48

106

105

509

517

202.122

2.409

H 503

505

391

105	2	2	2	2	2	2	2	2	2	2	2	2	1
	0	0	0	0	0	0	0	0	0	1	1	1	0
319	1	2	3	4	5	6	7	8	9	0	1	2	6

U - Gruppen

345

H 213 215

200.685

0.910

40
70

219

Diplomaten

Hall 1:an
Hall 2:an

"Till Skivan"

221

Stallfemman

Slaggen

Rakan

Sopen

S1

S2

Lokverkstad

200.136

207

V1 V2 V3

167

169

171

173

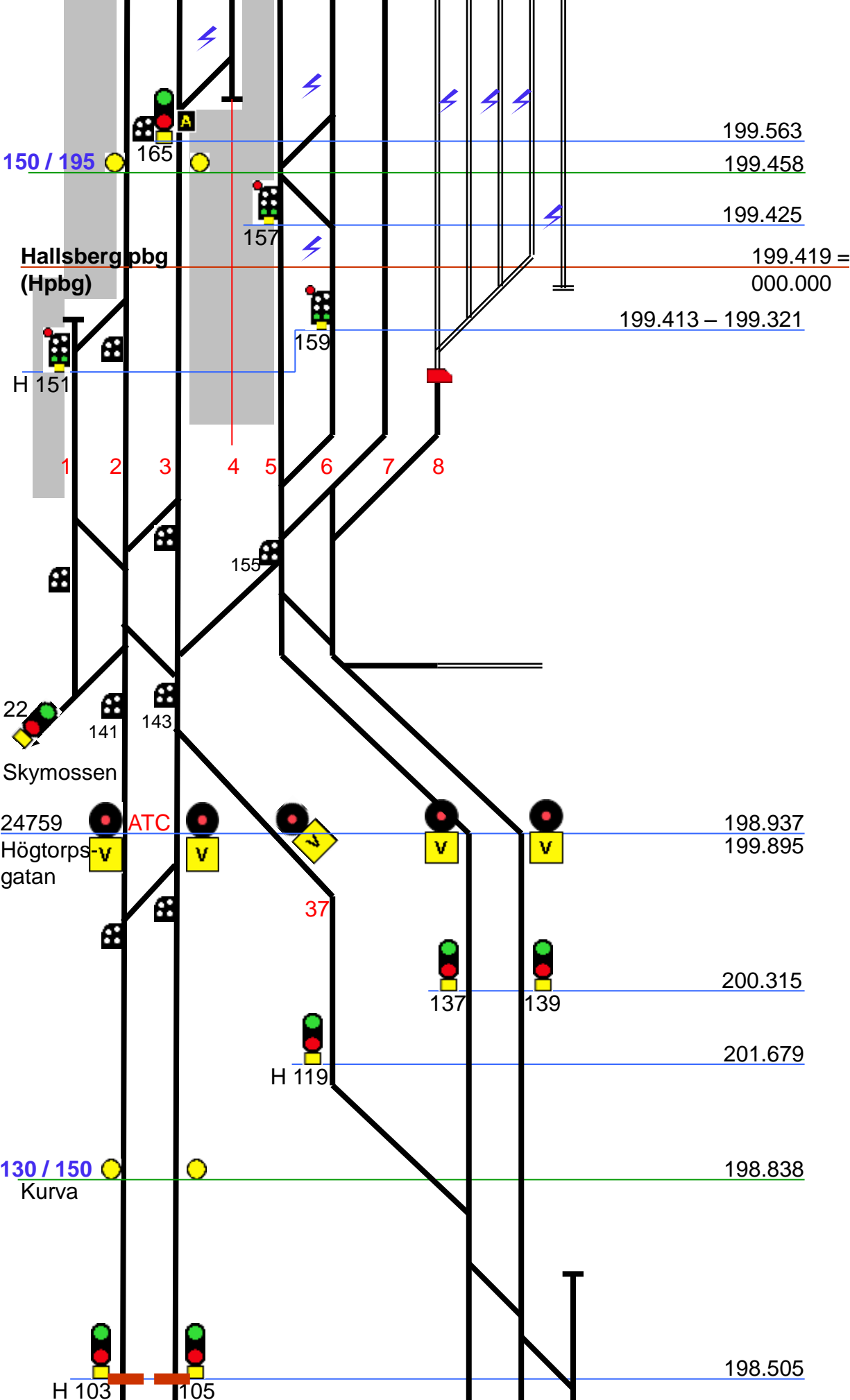
149

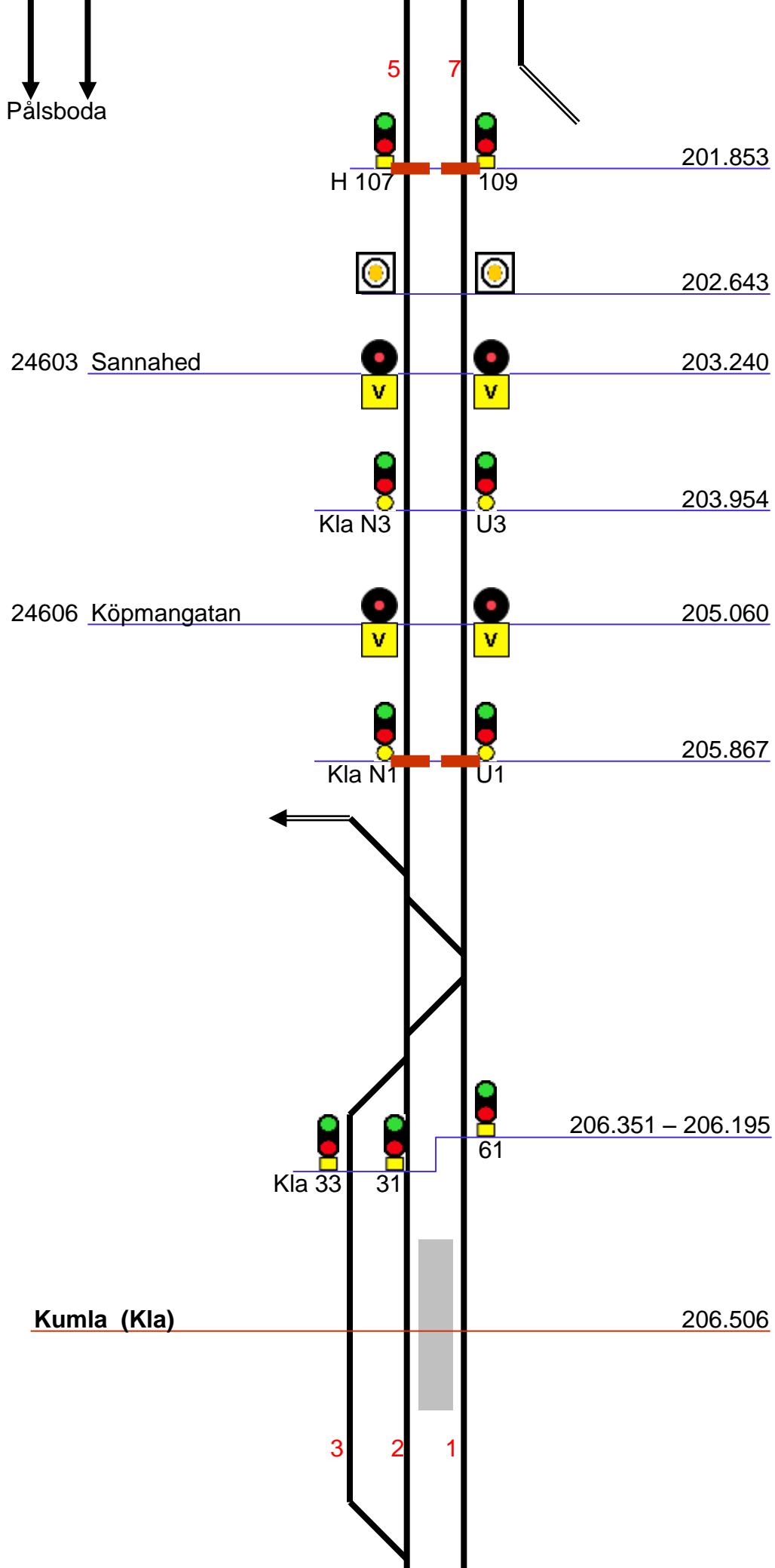
8-12

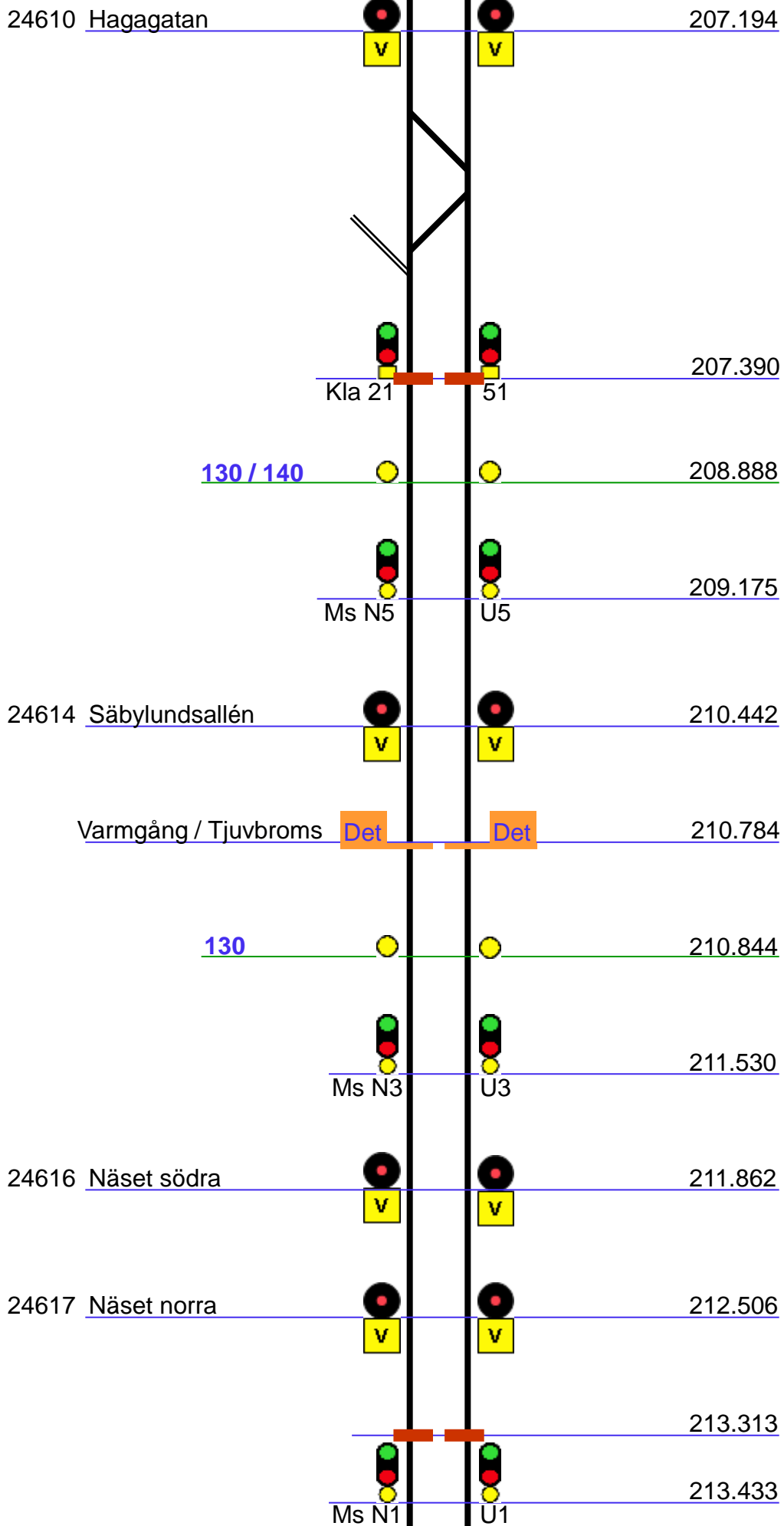
199.720 - 199.831

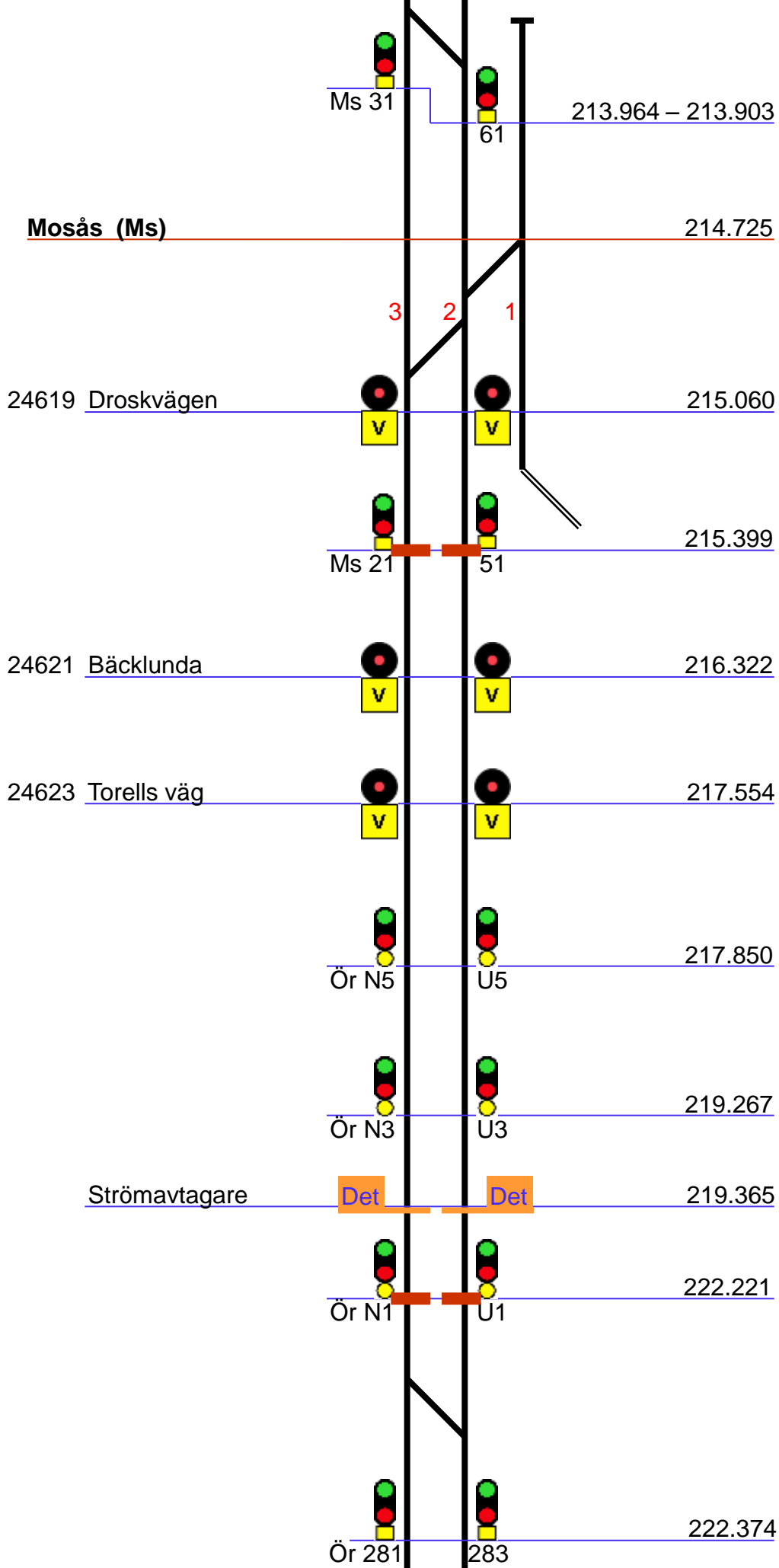
H 163

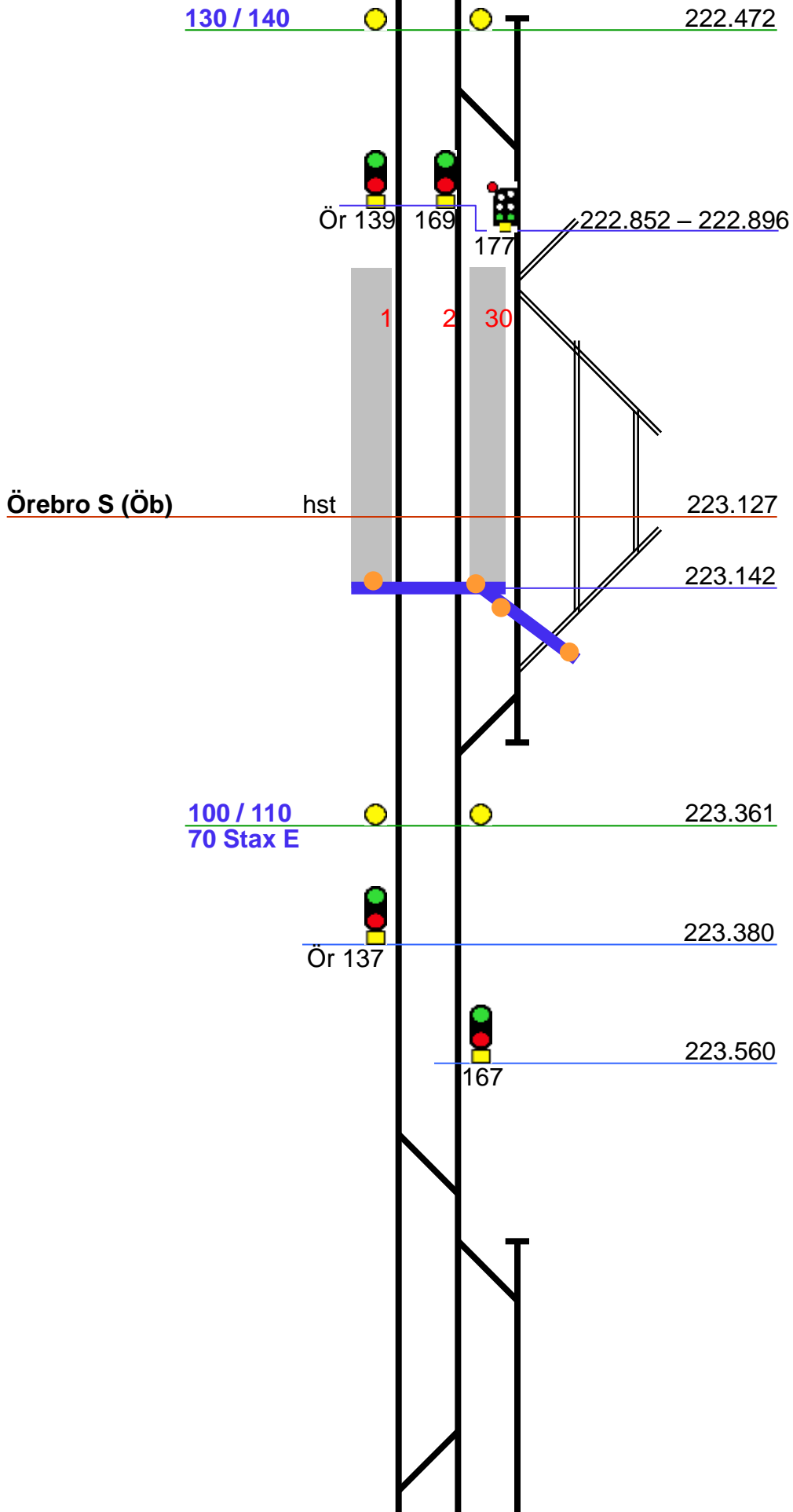
B m spåret
U b spåret

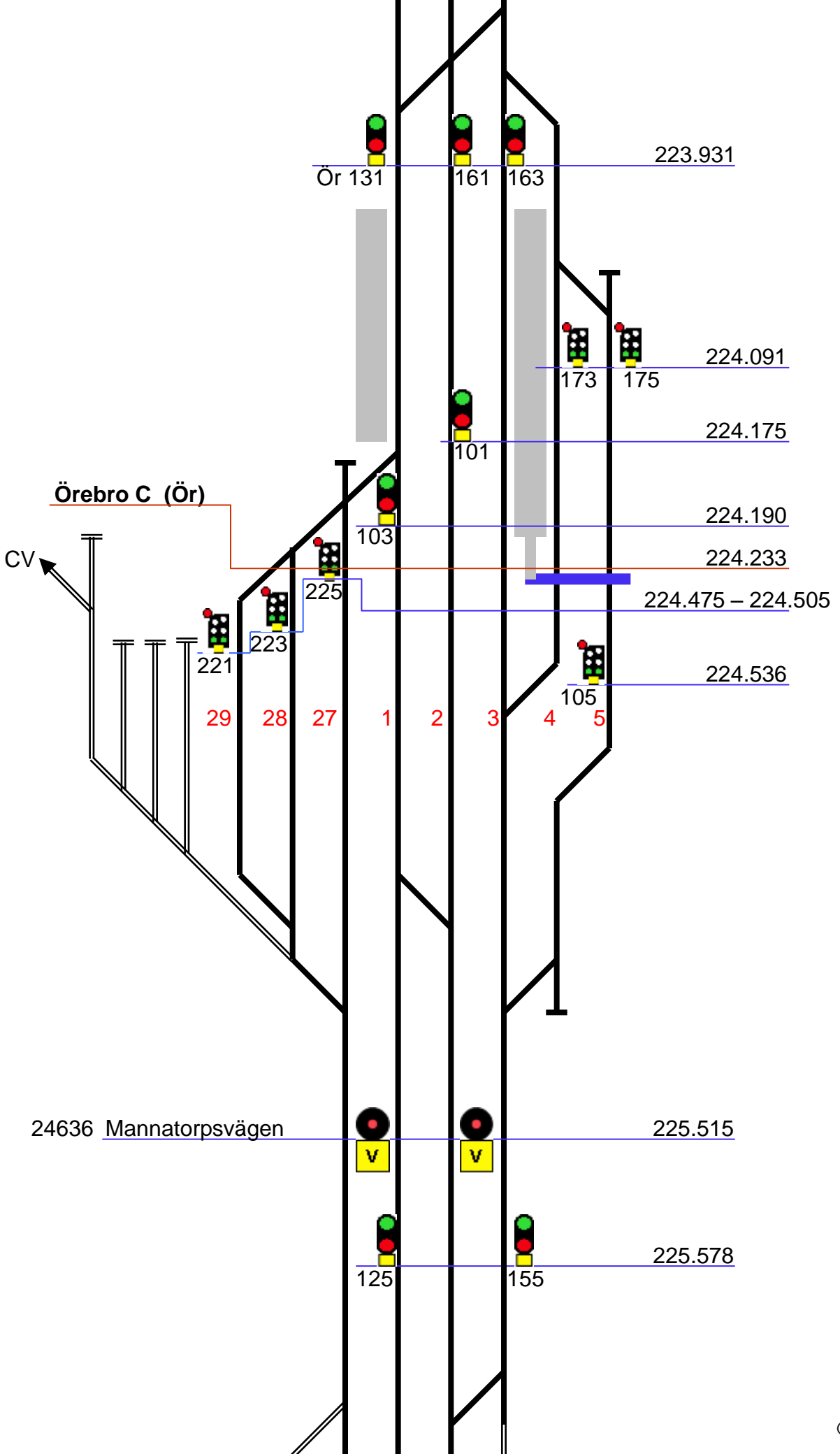


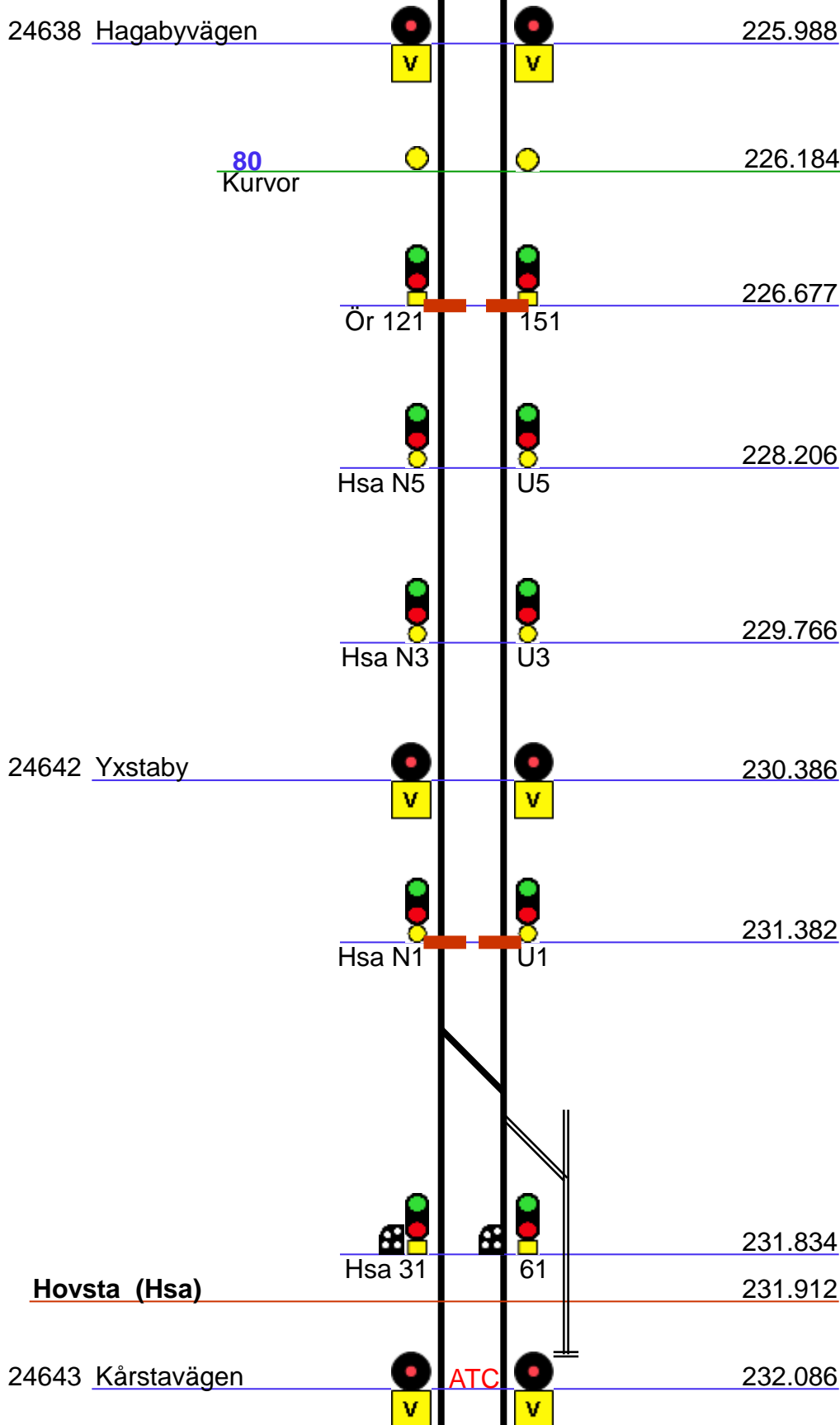


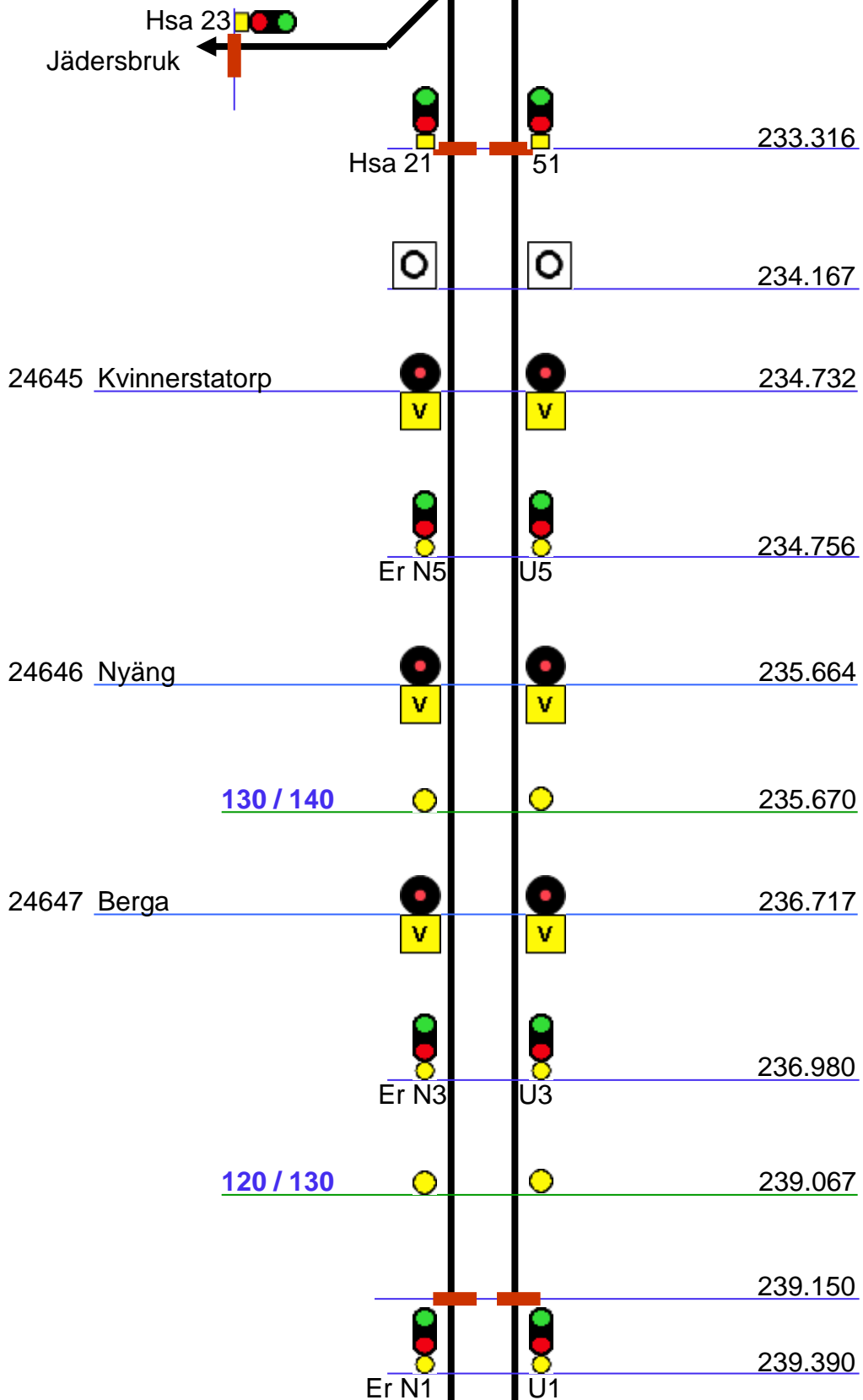


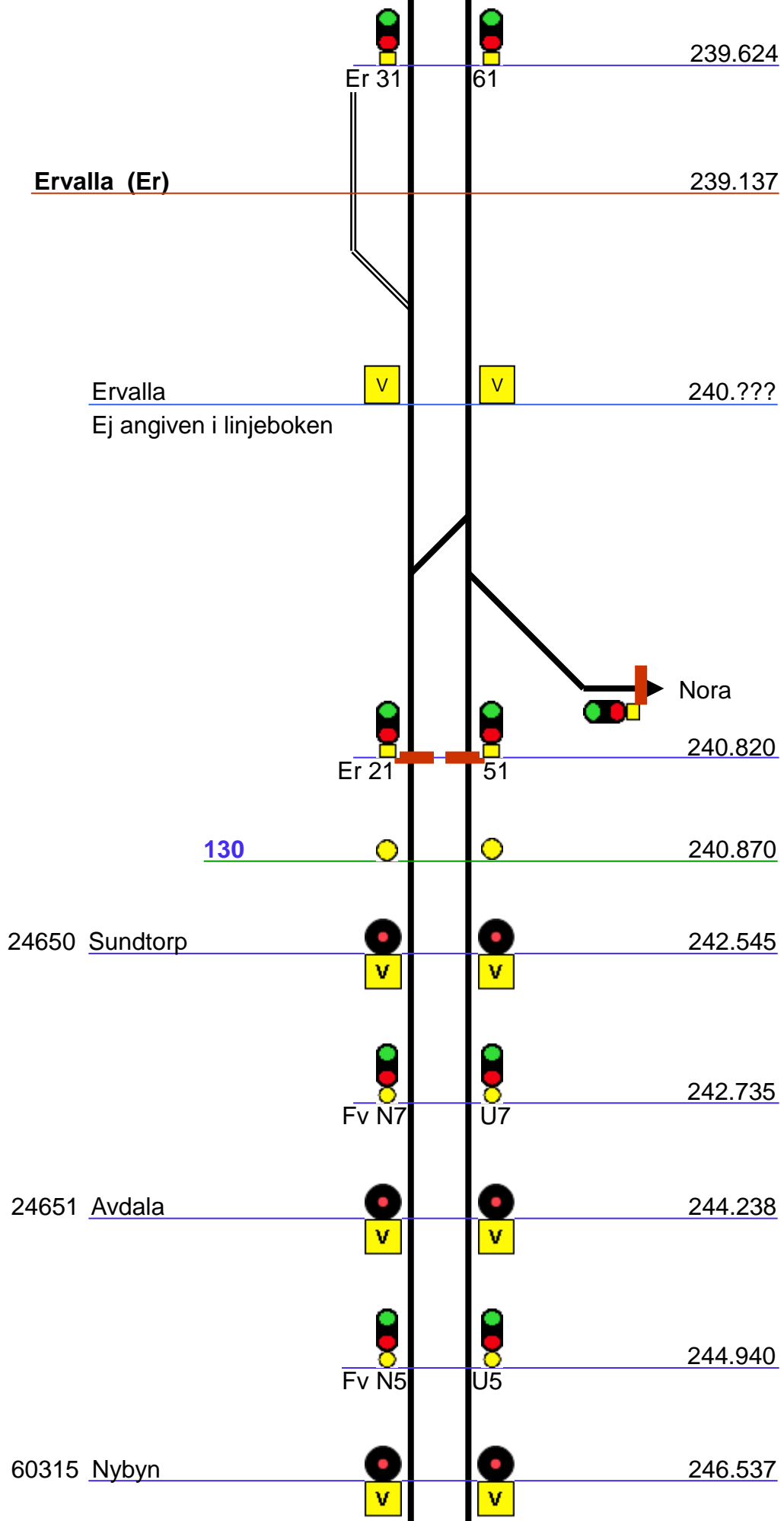


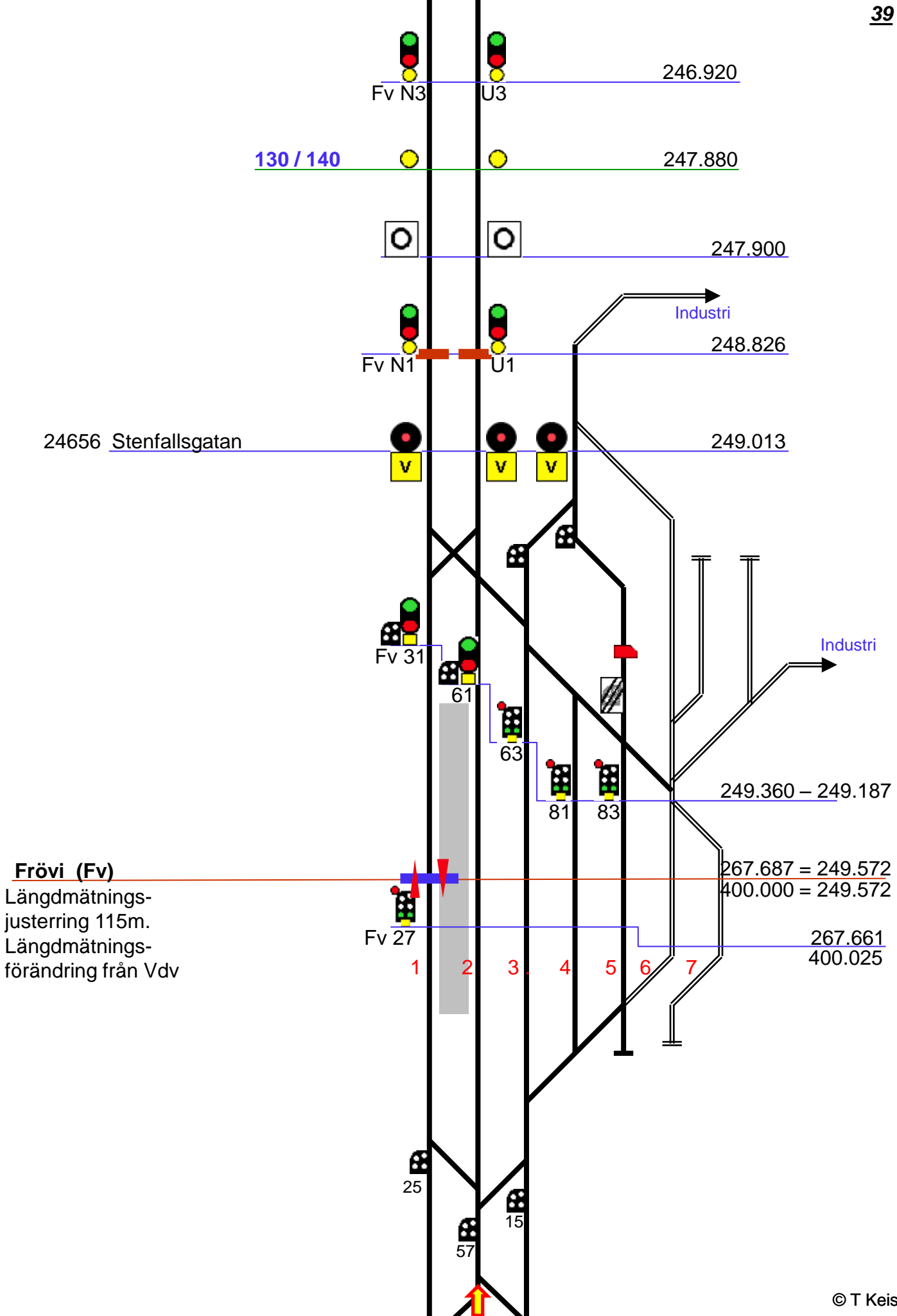


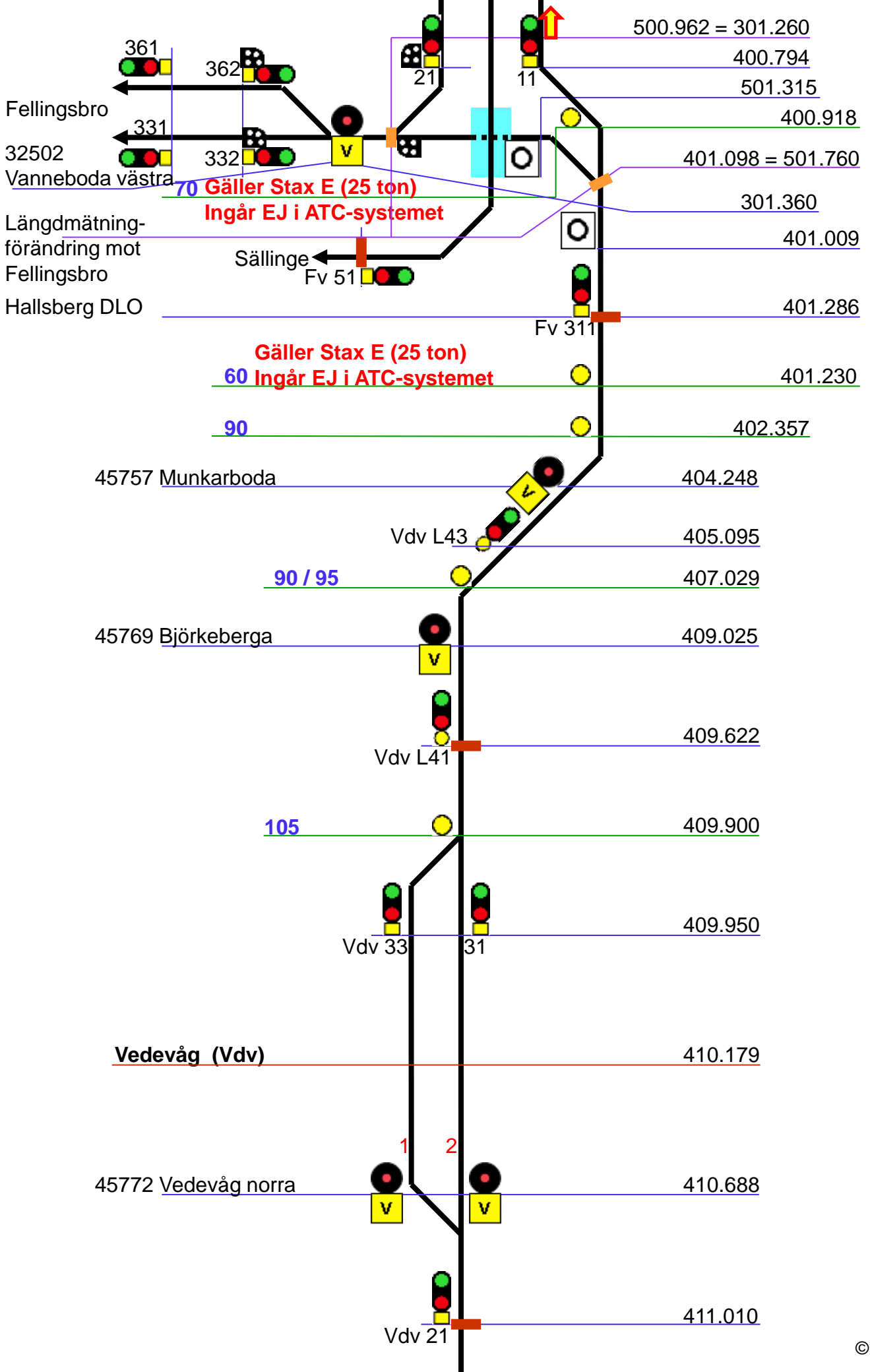


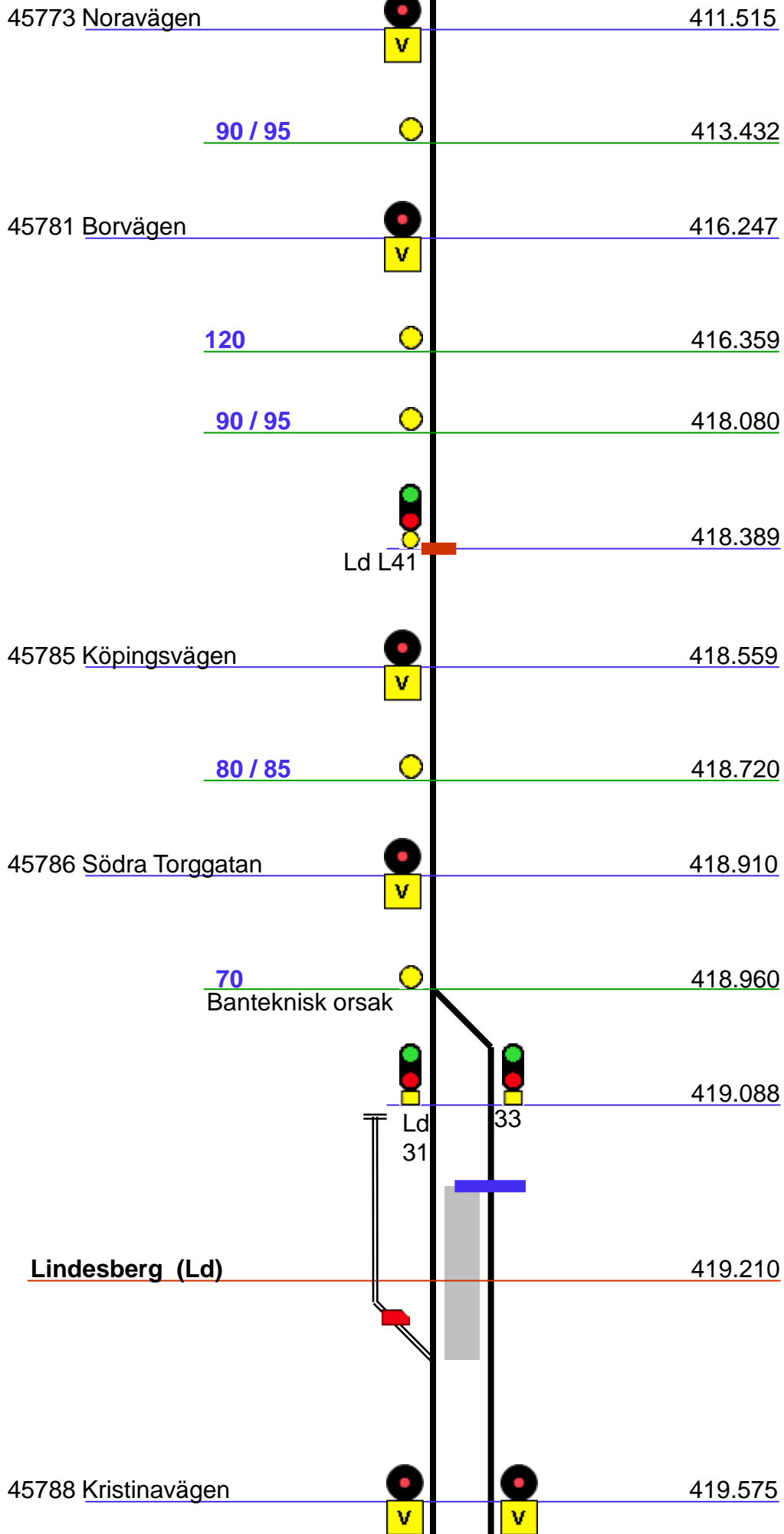





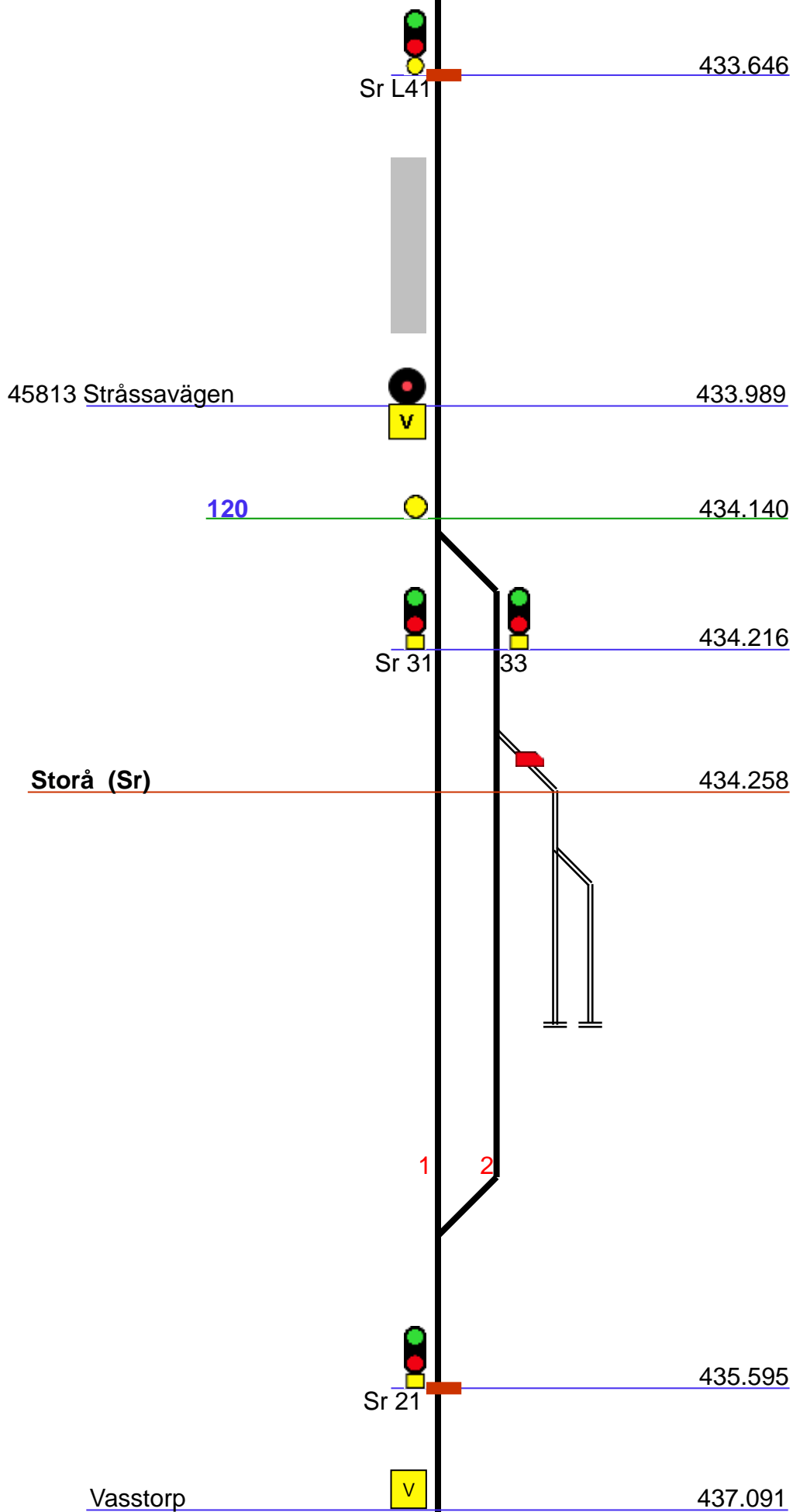


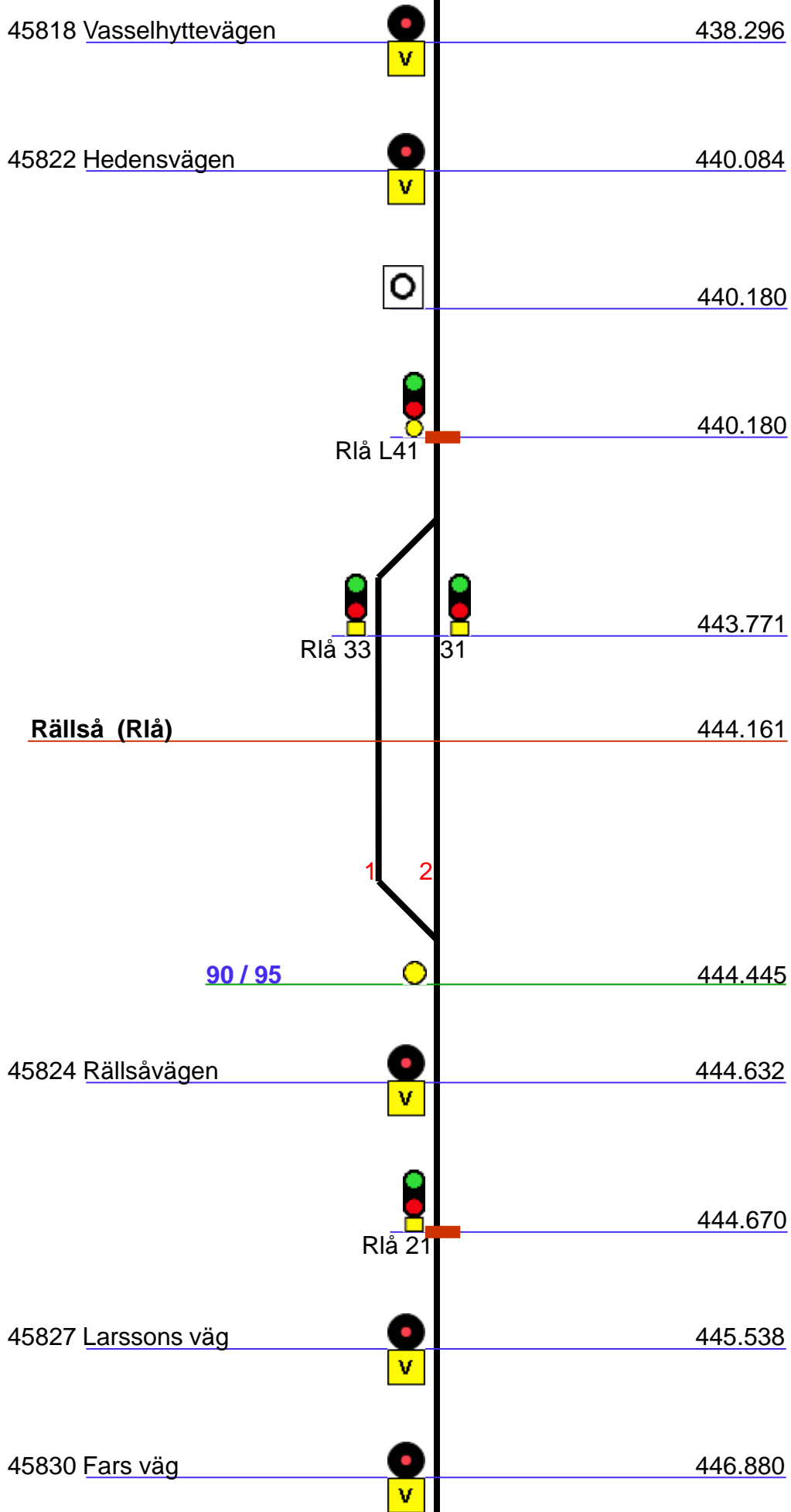


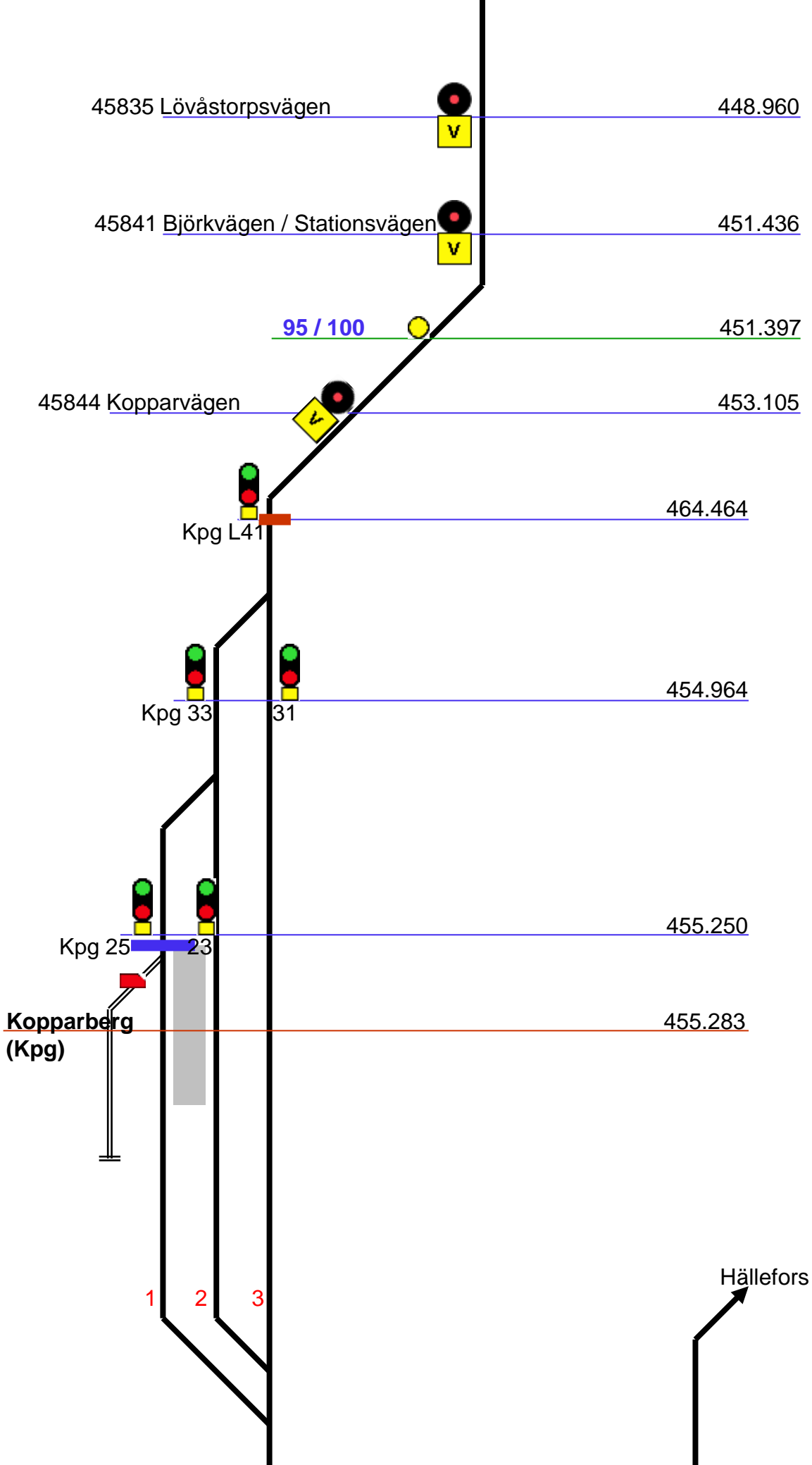


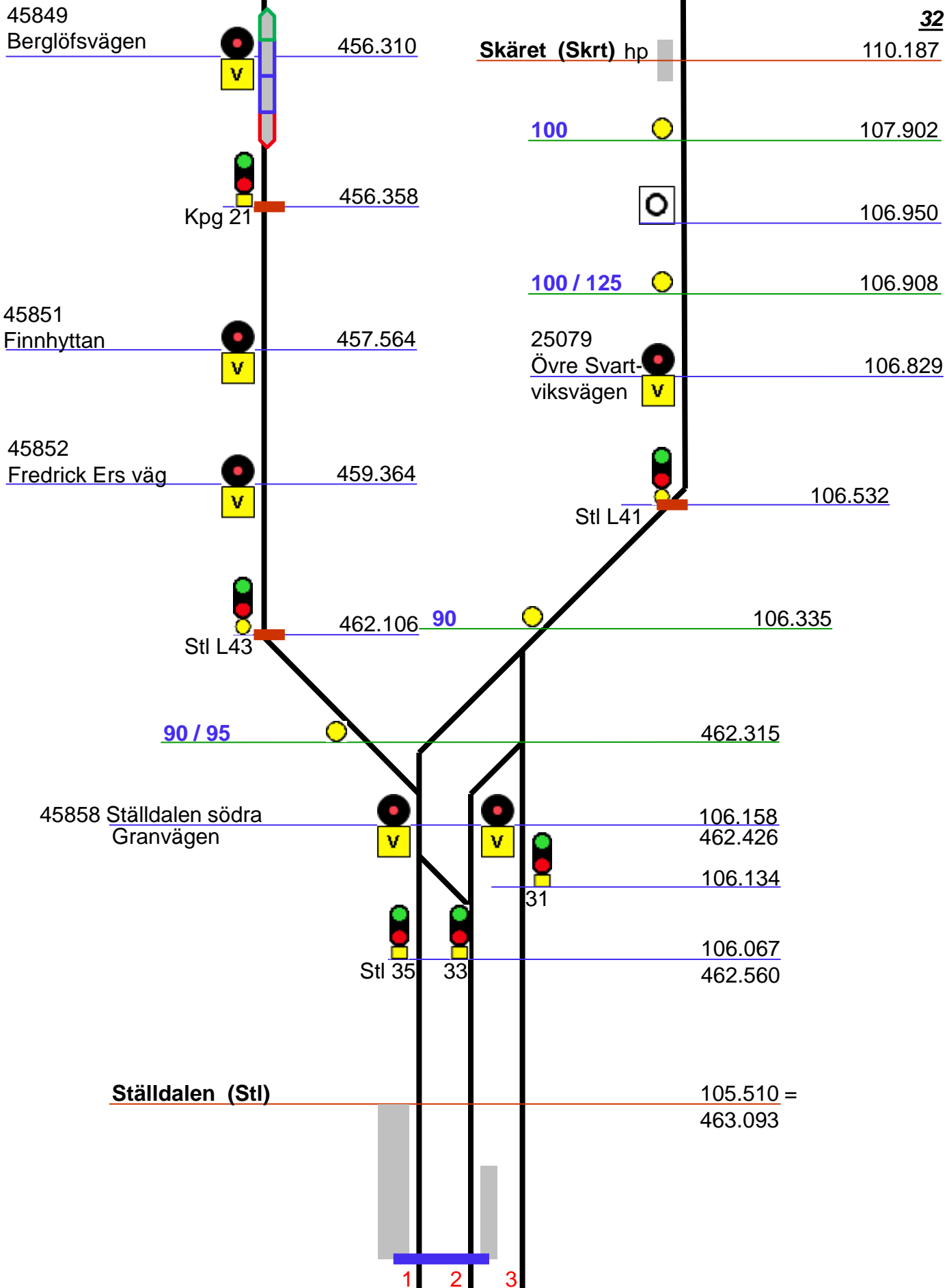


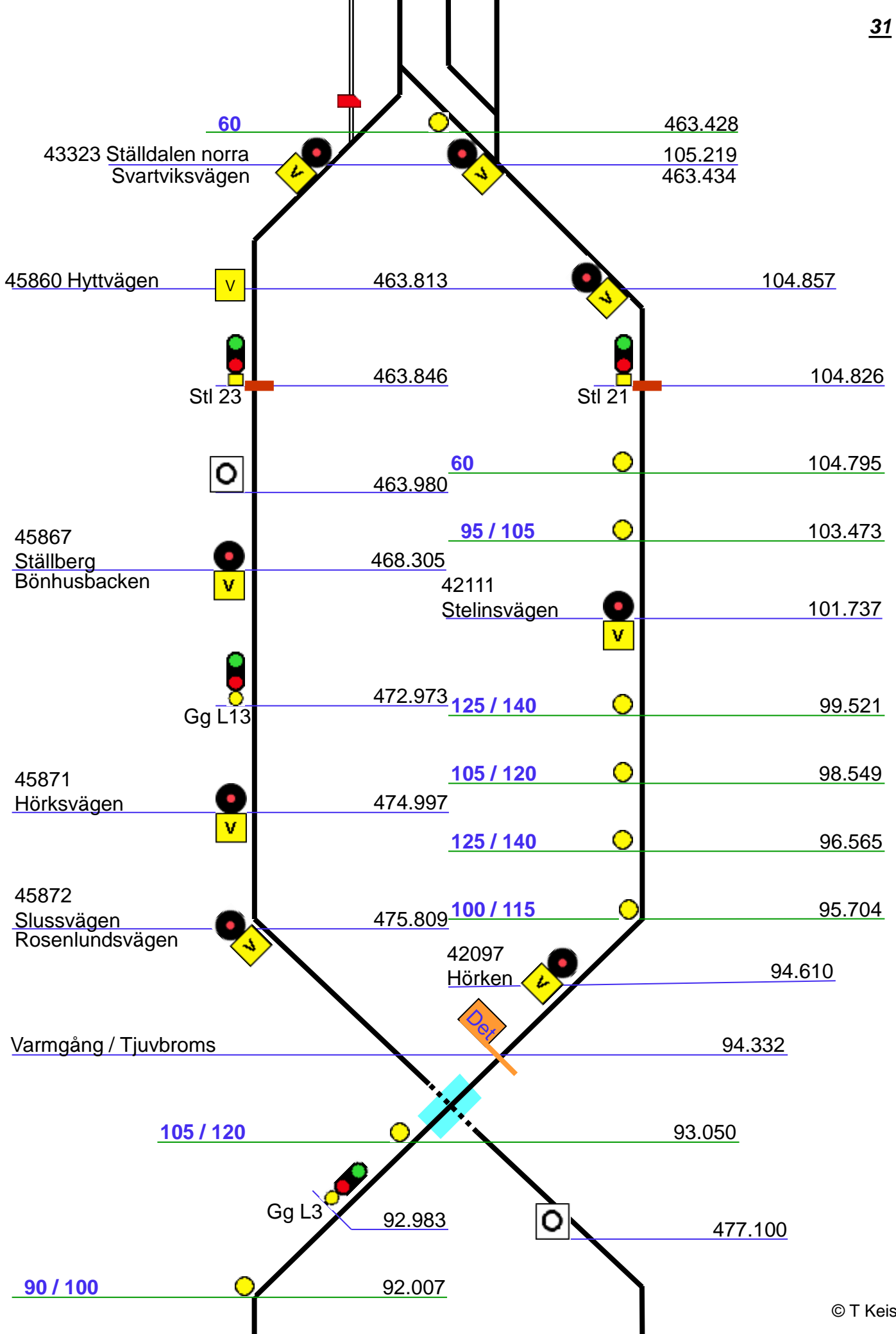


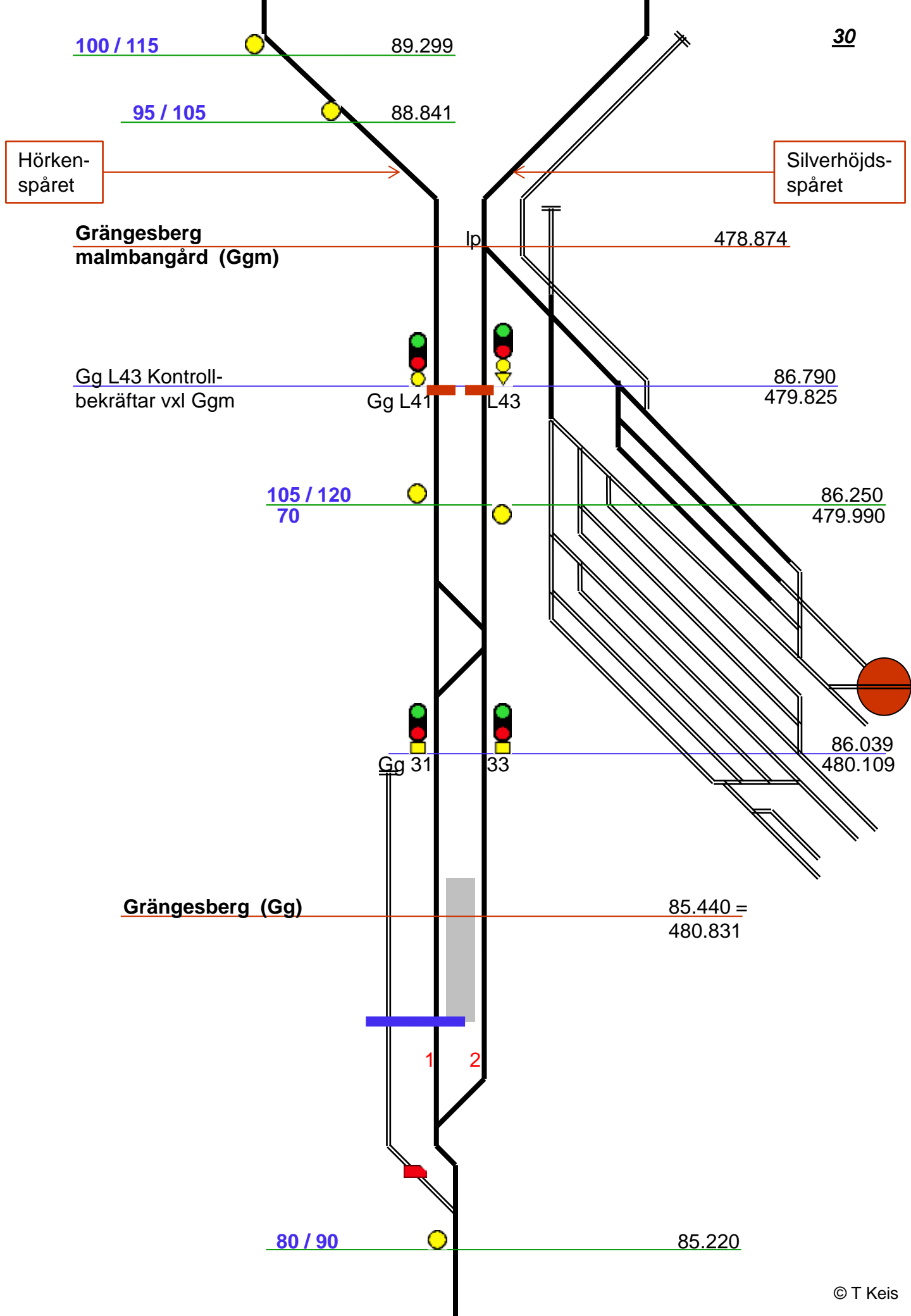


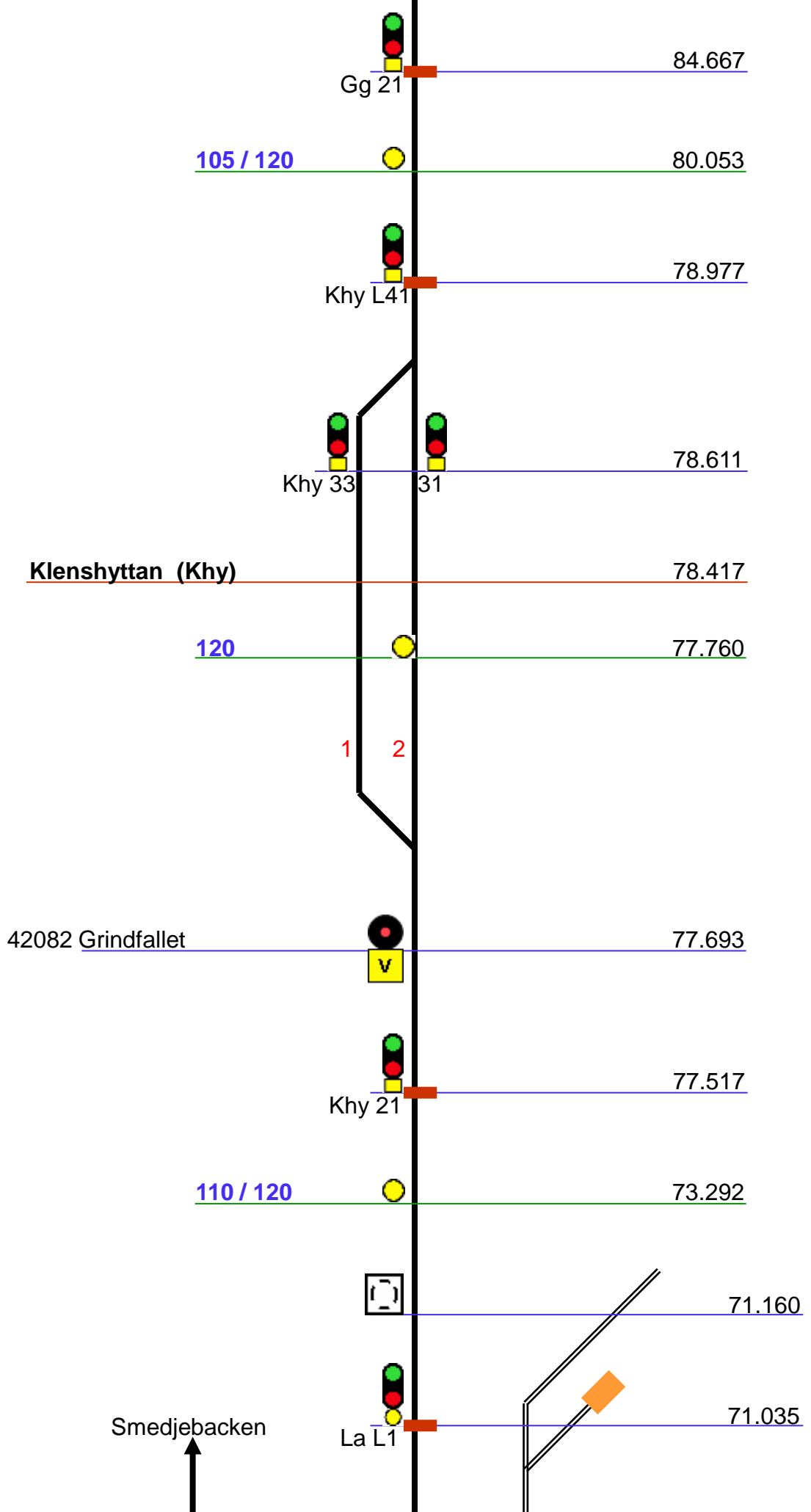












42070 Lyviksvägen

70.705



212.049

100 / 115

70.665

32272 Fredsgatan



212.095

60



212.115

La 157

50



163

212.380

165 169 171

70.490 - 70.540

Längdmätningförändring
mot Smj

70.371 - 212.400

70.175 - 70.320

Ludvika (La)

La 141

143

145

149

151

70.125

70.095


1 2 3 5 6 8

70



69.625

42066 Grangärdesvägen 69.456?



La 103



69.357

60



69.287

La 101



68.420

42061 Håksbergsvägen 65.622



130 / 140



63.796

42056 Snickarfallet 63.757



105 / 120



63.296

Gäg L1



62.130

Gäg 33



31



61.781

Gräsberg (Gäg) 61.247

110 / 125



61.167

1 2

42049 Gräsberg

61.050



60.720

Gäg 21

100 / 115



58.008

125 / 140



55.331

100 / 115



52.966



52.760

Rmh L1



52.305

Rmh 31



33

Rämshyttan (Rmh)

51.999

1

2



51.262

Rmh 21

95 / 105



51.025

50.813

Rämshyttetunneln 167m

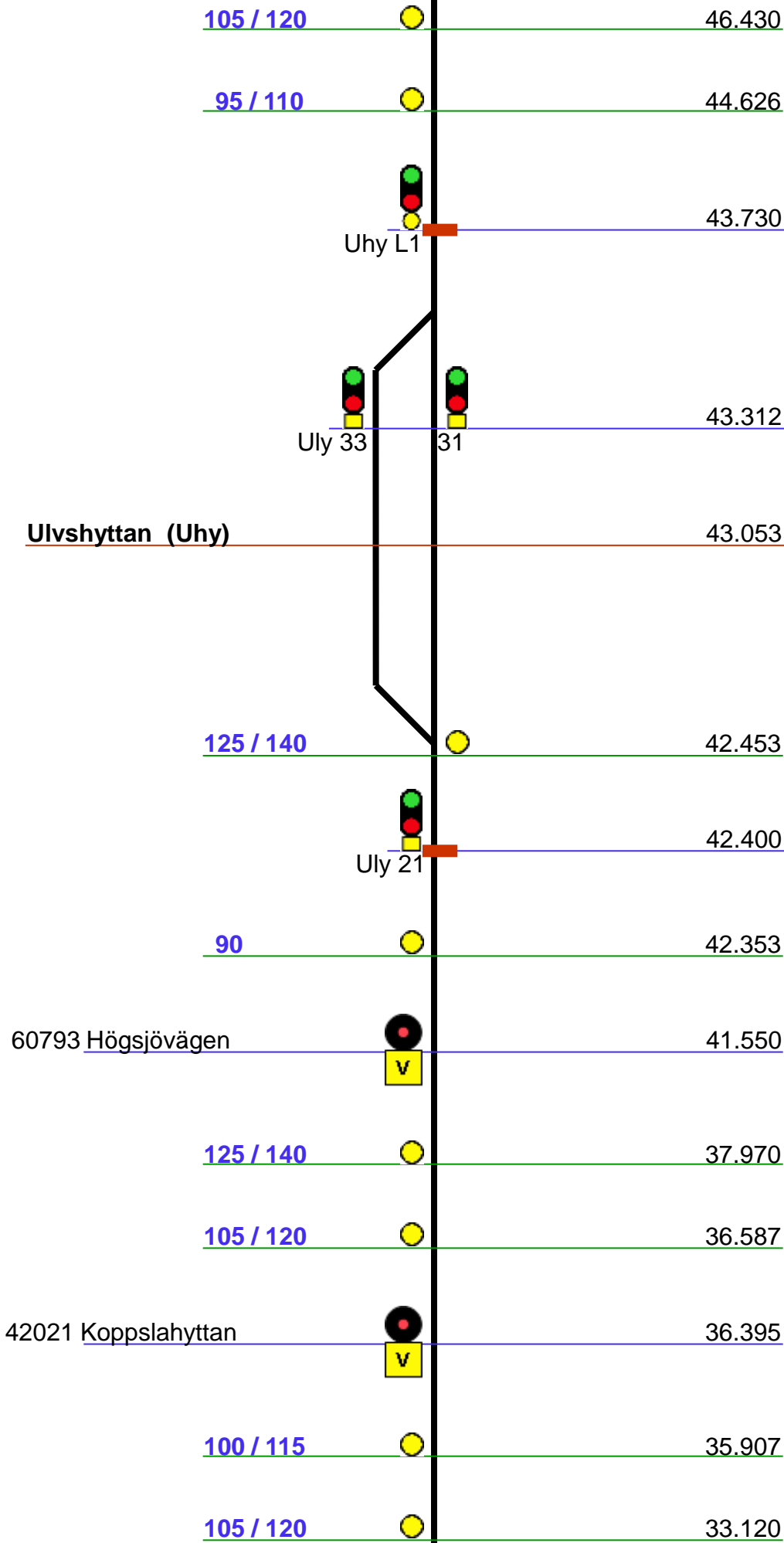


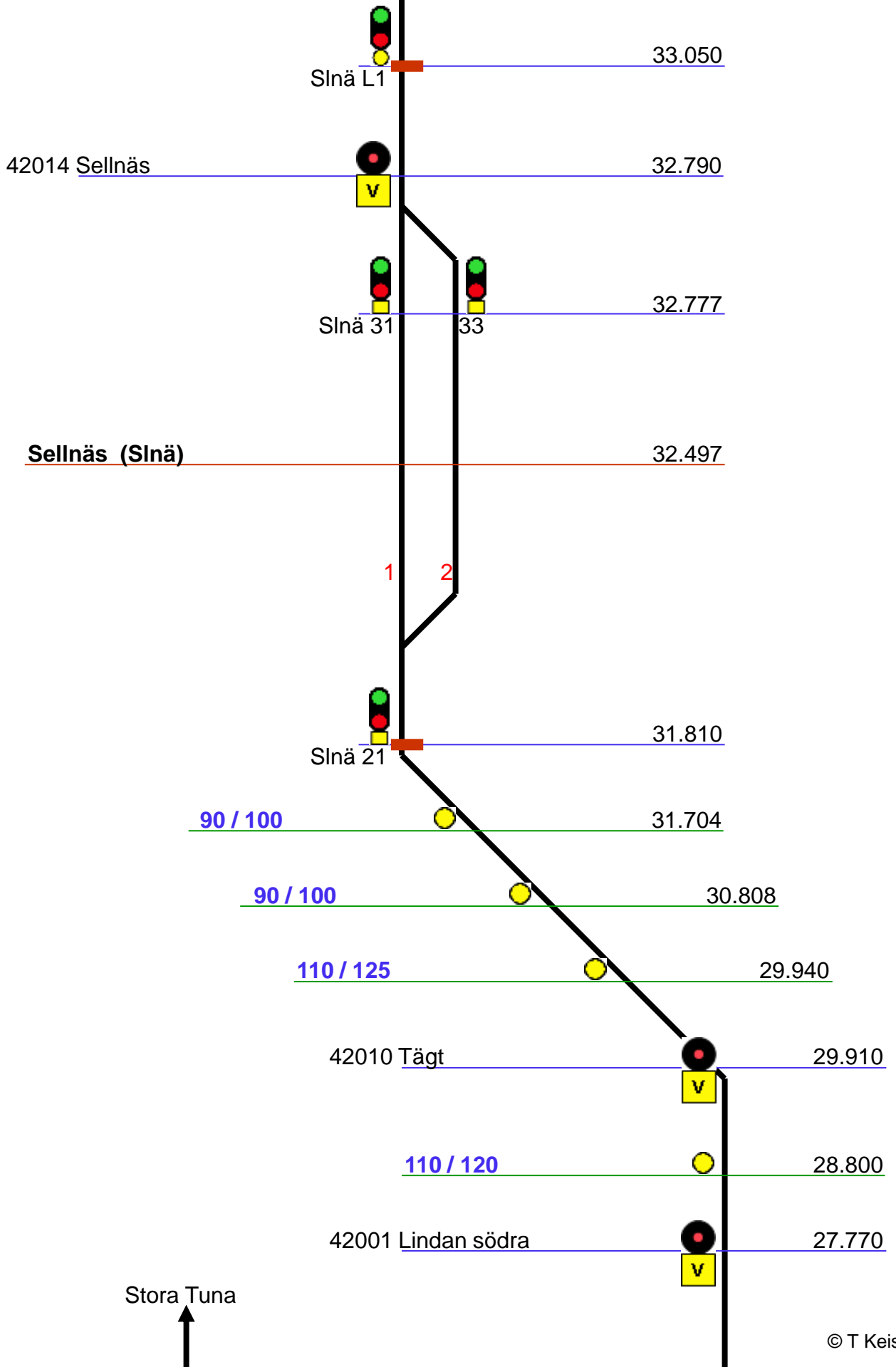
50.646

70

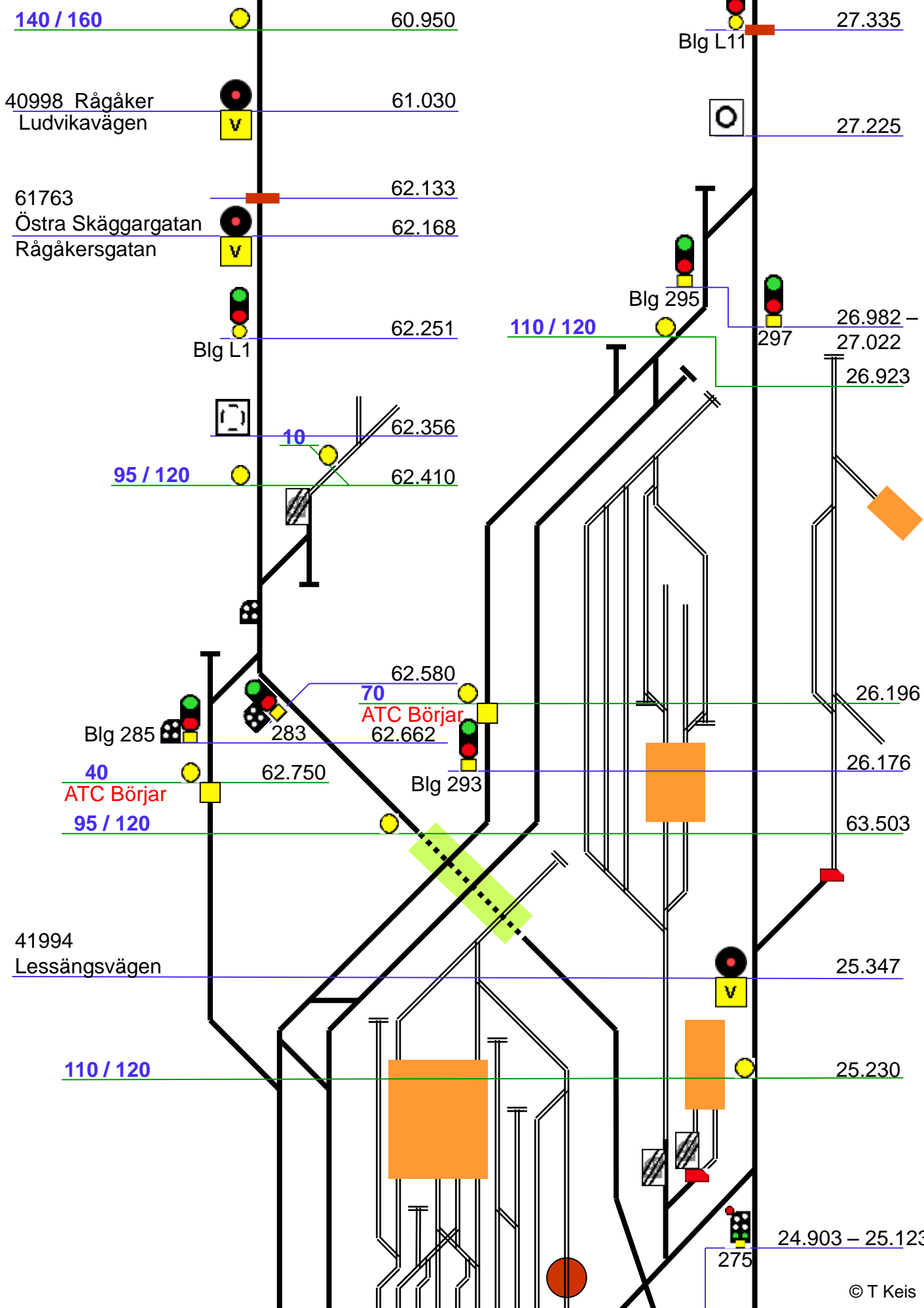


50.565





Stora Tuna



40
ATC Börjar

63.630
24.923 **22**

63.650

110 / 120

24.880

271



63.772

24.657 - 24.709

259

51

257

255

253

251

64.017 - 63.925

24.536 - 24.628

24.300

80
70

197



193

64.396 - 64.240

24.157 - 24.313



187

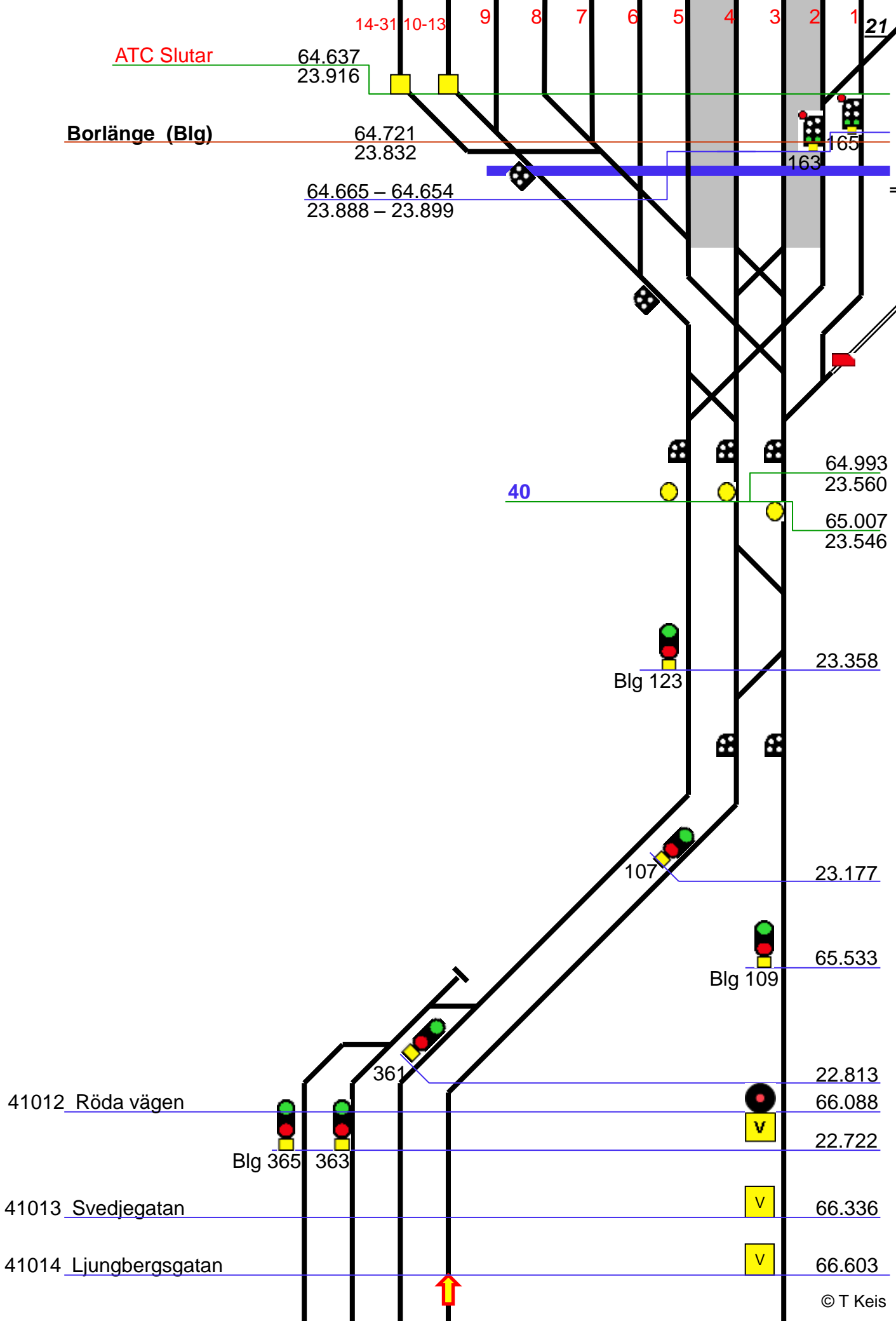
189

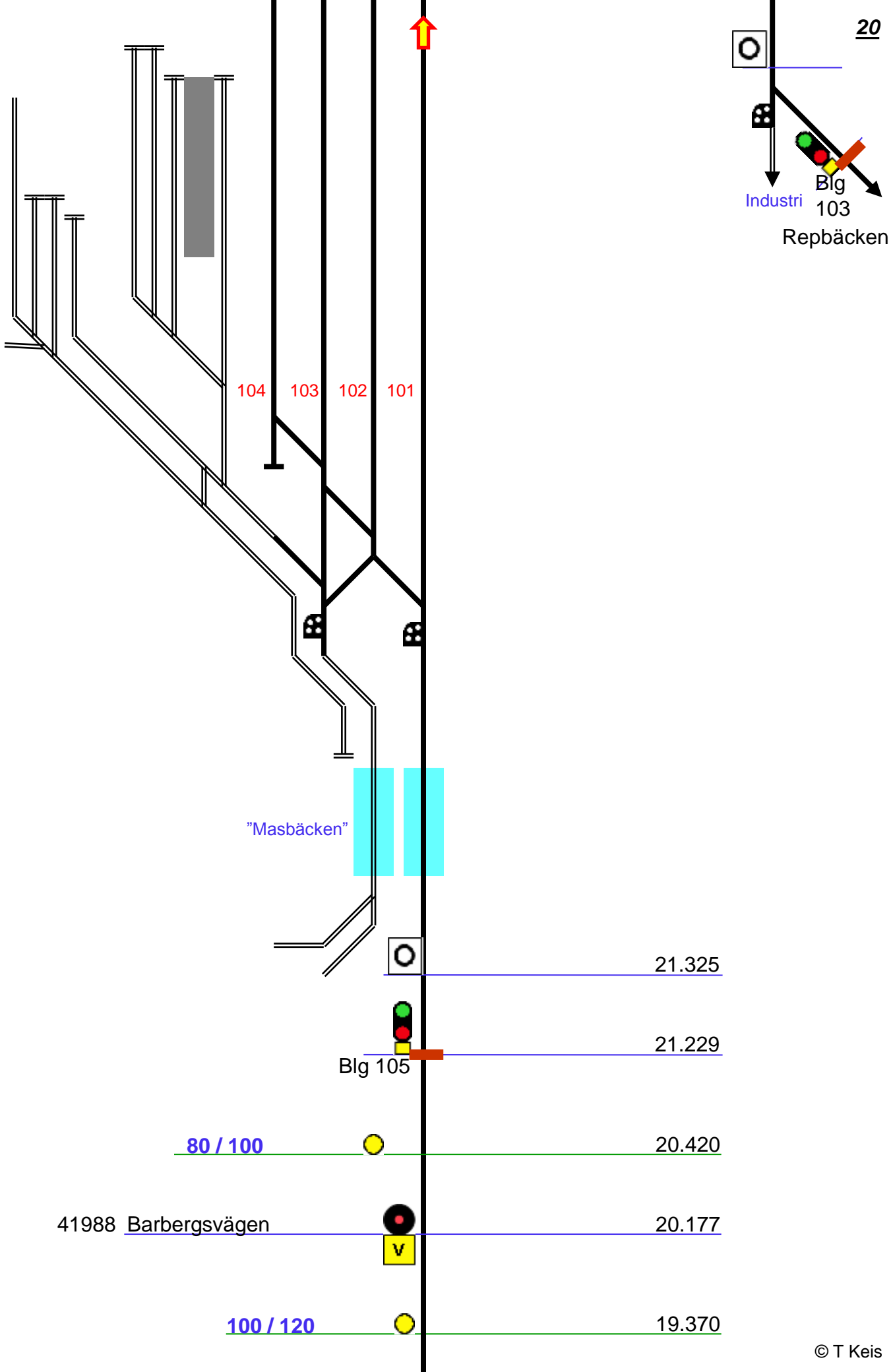
1

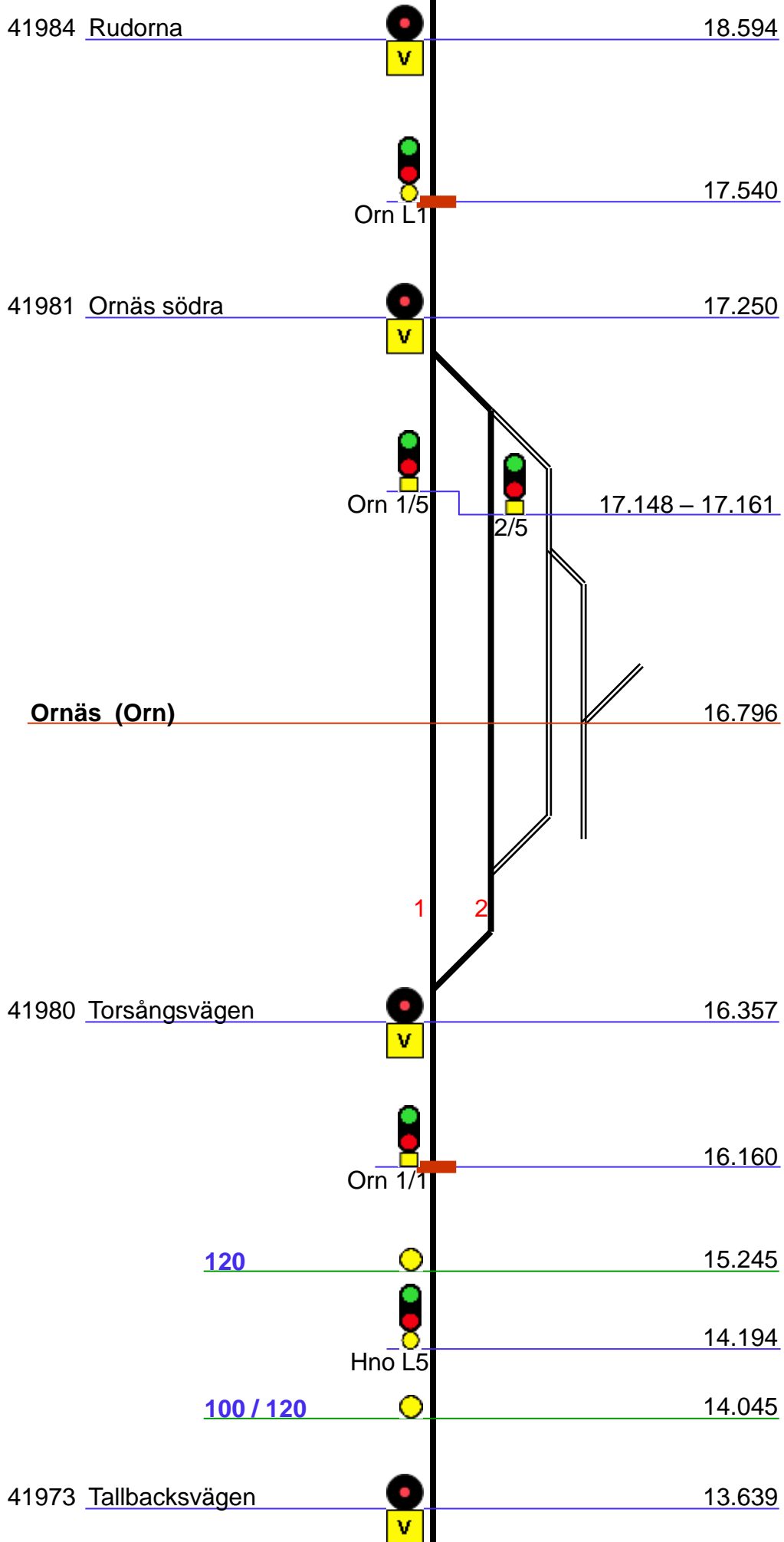
9

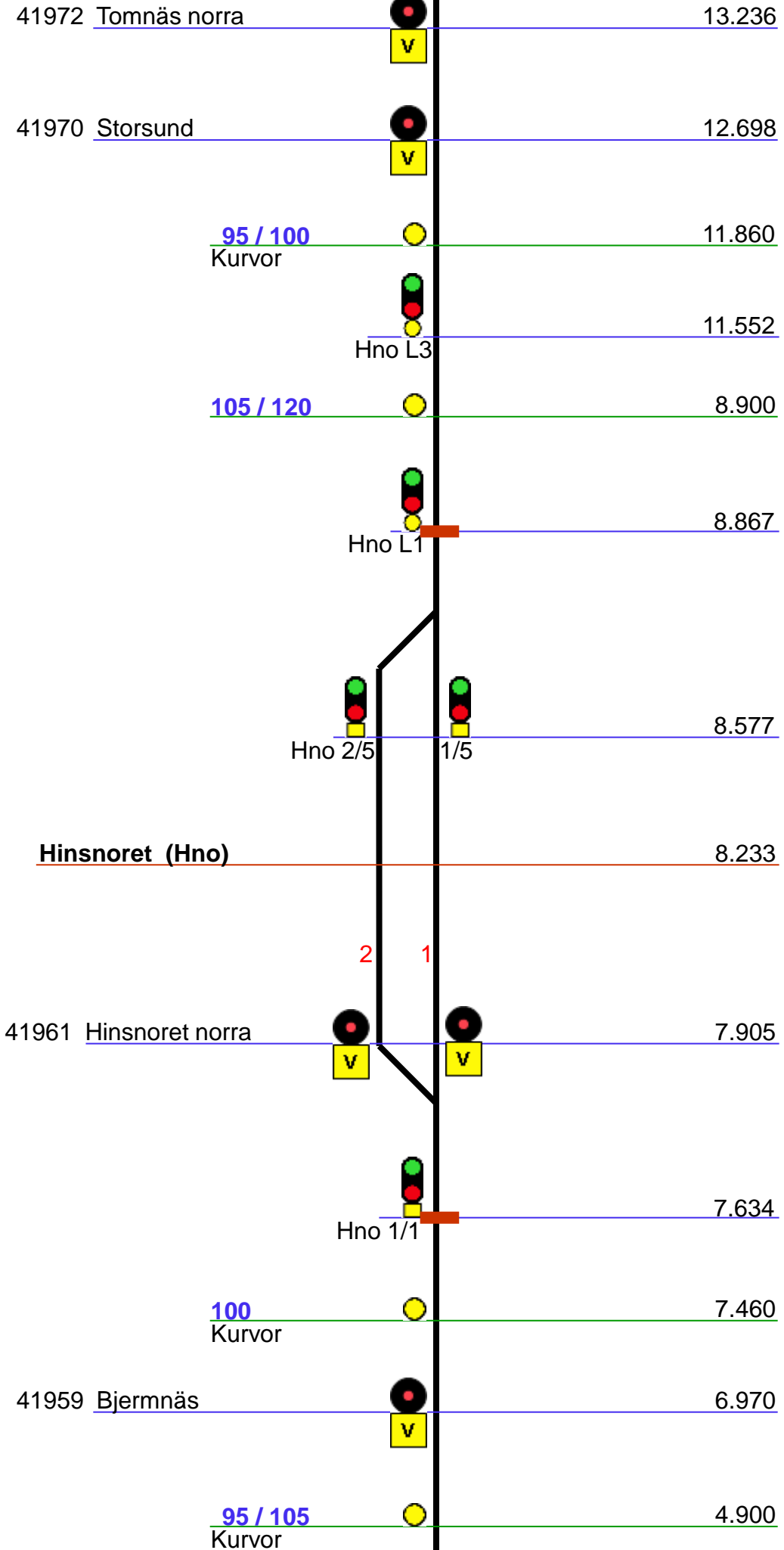
1

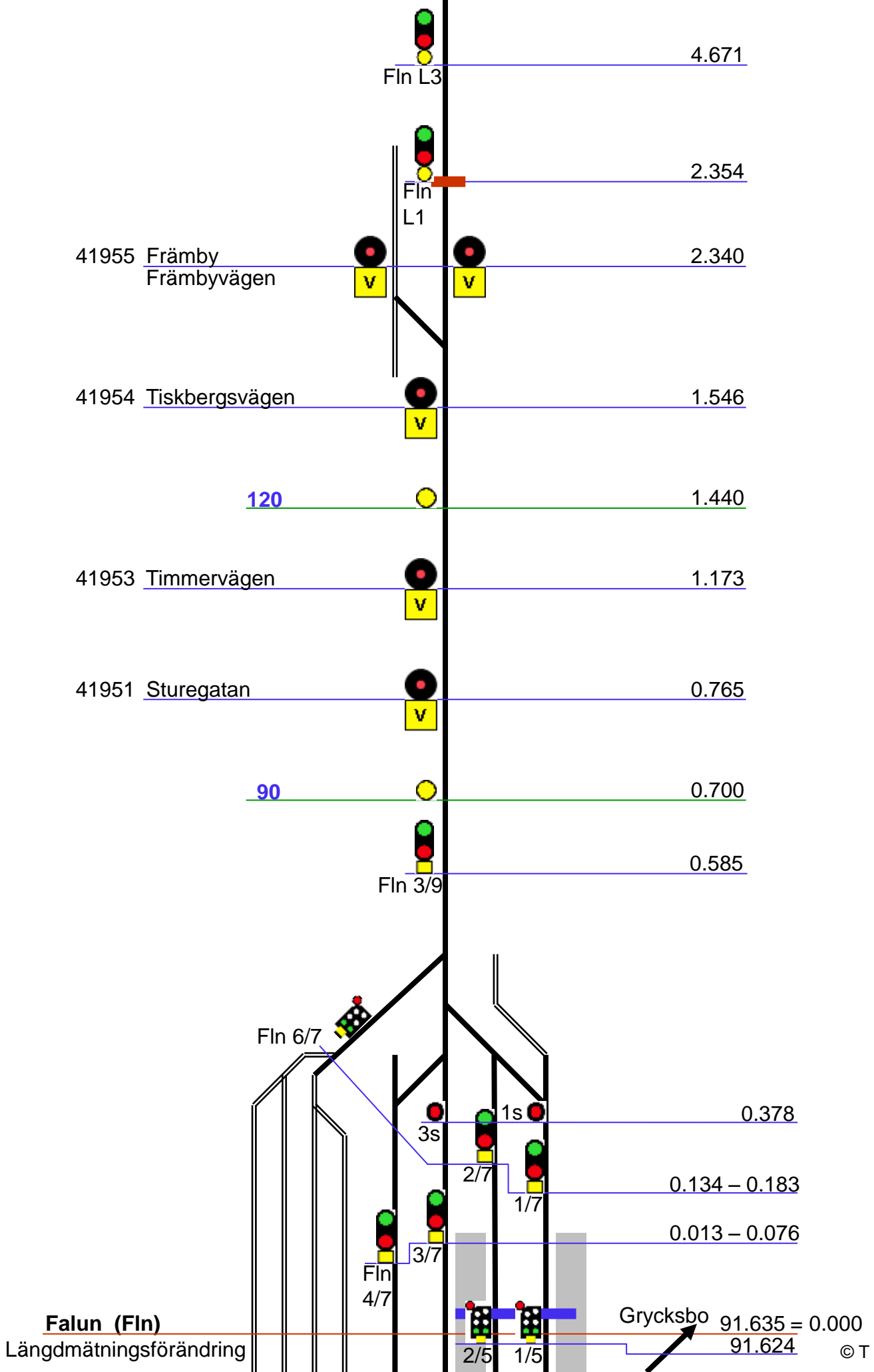
10 9 8 7 6 5 4 3 2 1





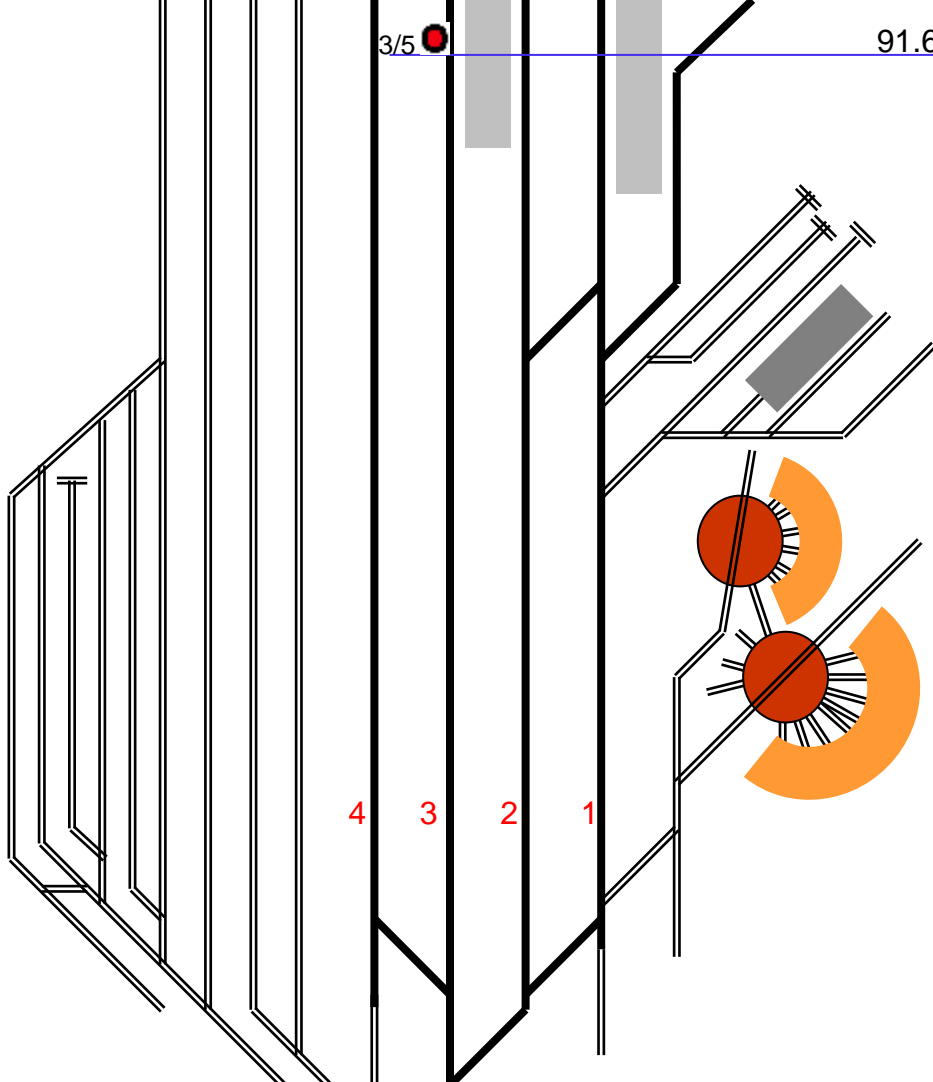






91.606

3/5



70
Kurvor

90.845



90.579

Fln
3/1

41818 Vallavägen
Nyrelius väg

90.480



41816 Hälsingårdsvägen

88.822



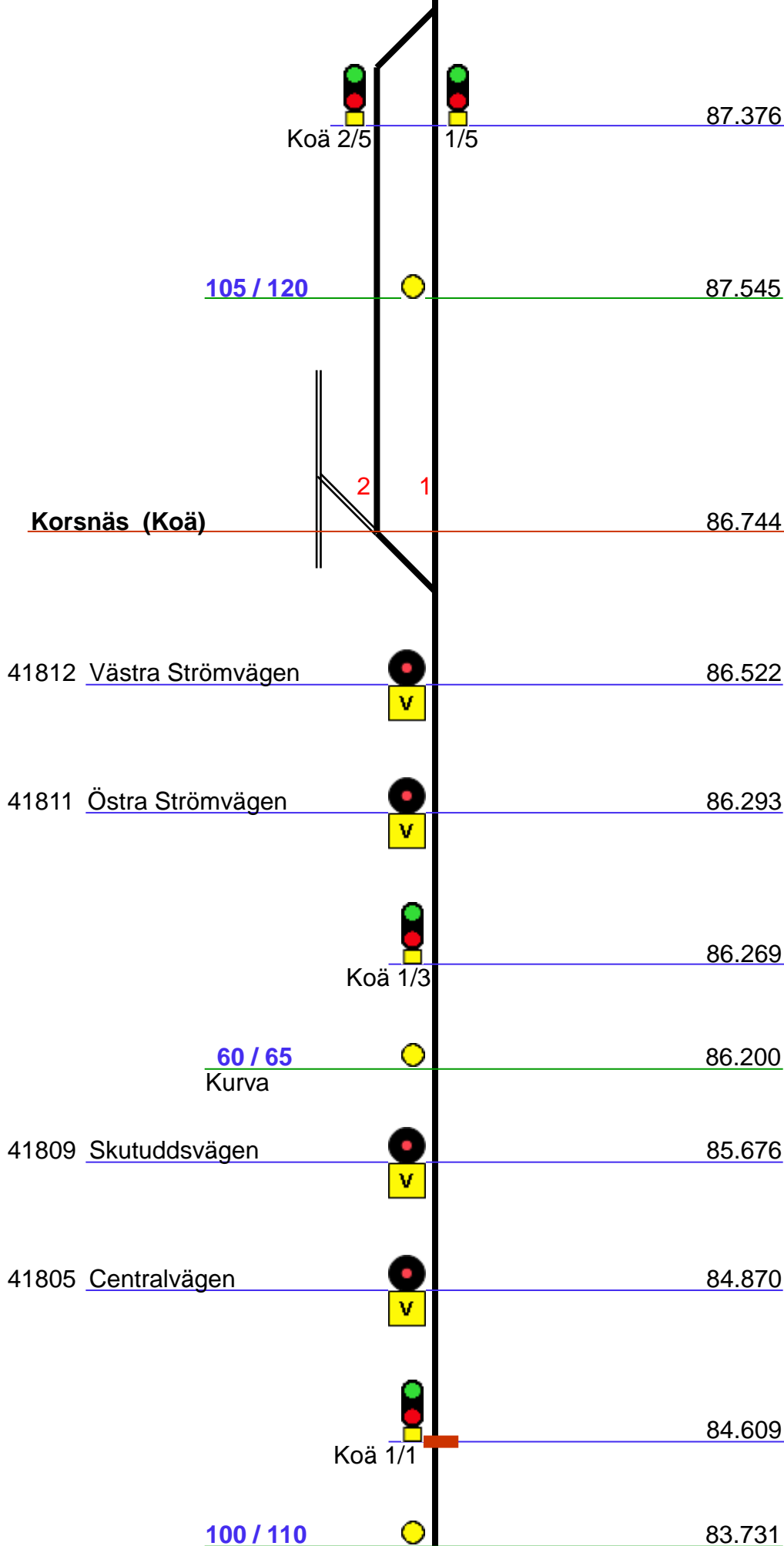
41813 Lövåsvägen

88.136



Koä L1

87.736



41797 Gringsbo

81.475



80.790



Ryg L3

80.315

100 / 115



79.460

100 / 105



79.200

100 / 115



76.140

Kurvor

Strömavtagare



75.624



Ryg L1

74.406



Ryg 4/5



3/5



2/5

74.113 – 74.141

Ryggen (Ryg)

73.821

4

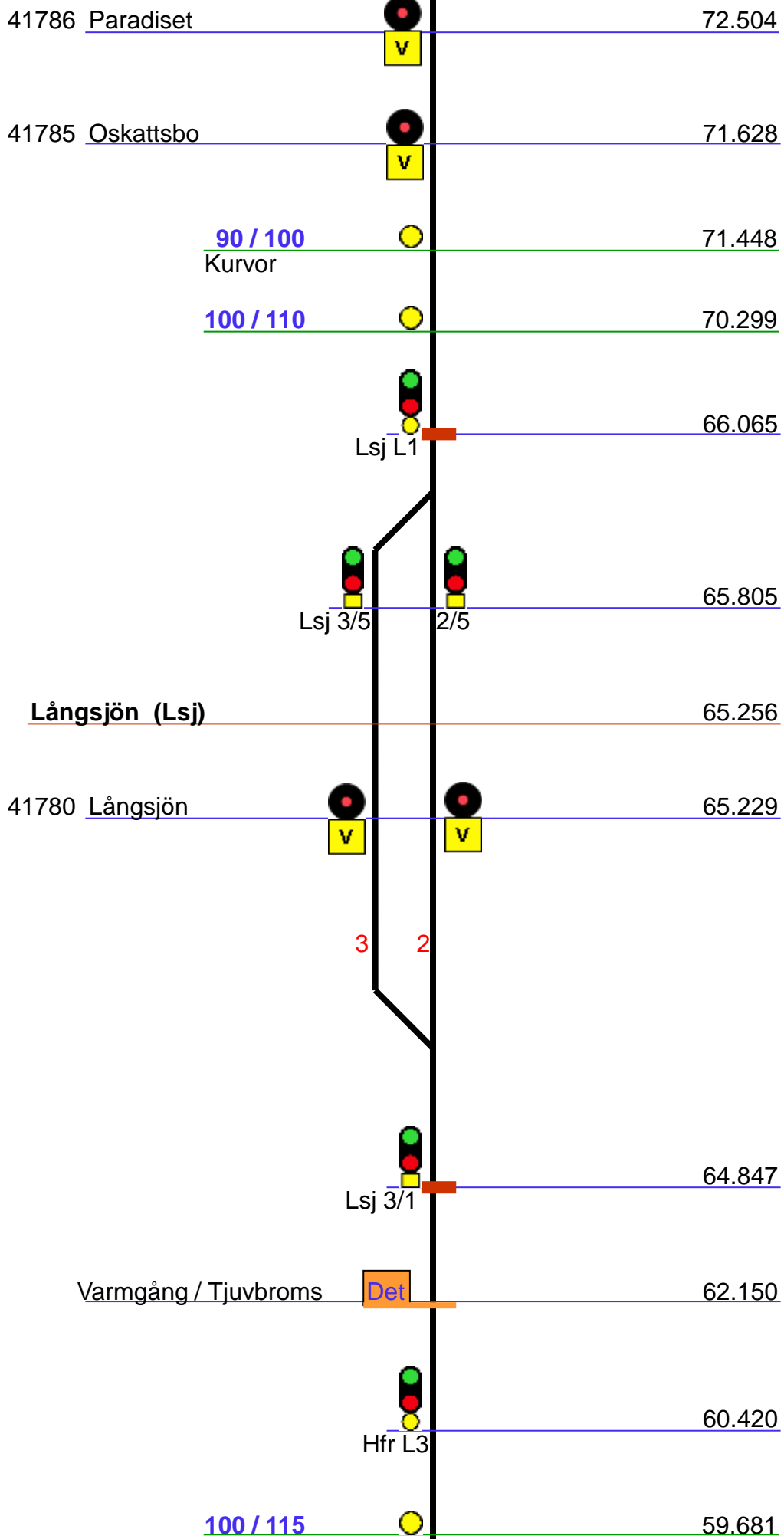
3

2



Ryg 3/1

73.073



41777 Korsåvägen

59.240



100 / 110

58.845



100 / 115

56.650



90 / 100

55.840



Kurvor



55.503

Hfr L1

55.129 – 55.169

1/5

Hofors (Hfr)

Hfr

54.989

3/5

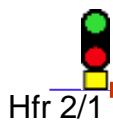
2/5

54.959

3

2

1



54.161

Hfr 2/1

41771 Fäbodäcksvägen

51.465



100 / 115

50.535



100 / 105

49.439



Gad L1

49.121



Gad 2/5

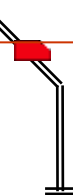
48.836



1/5

Grandstanda (Gad)

48.356



Gad 2/1

47.683



100 / 110

45.063



Sv L3

42.879

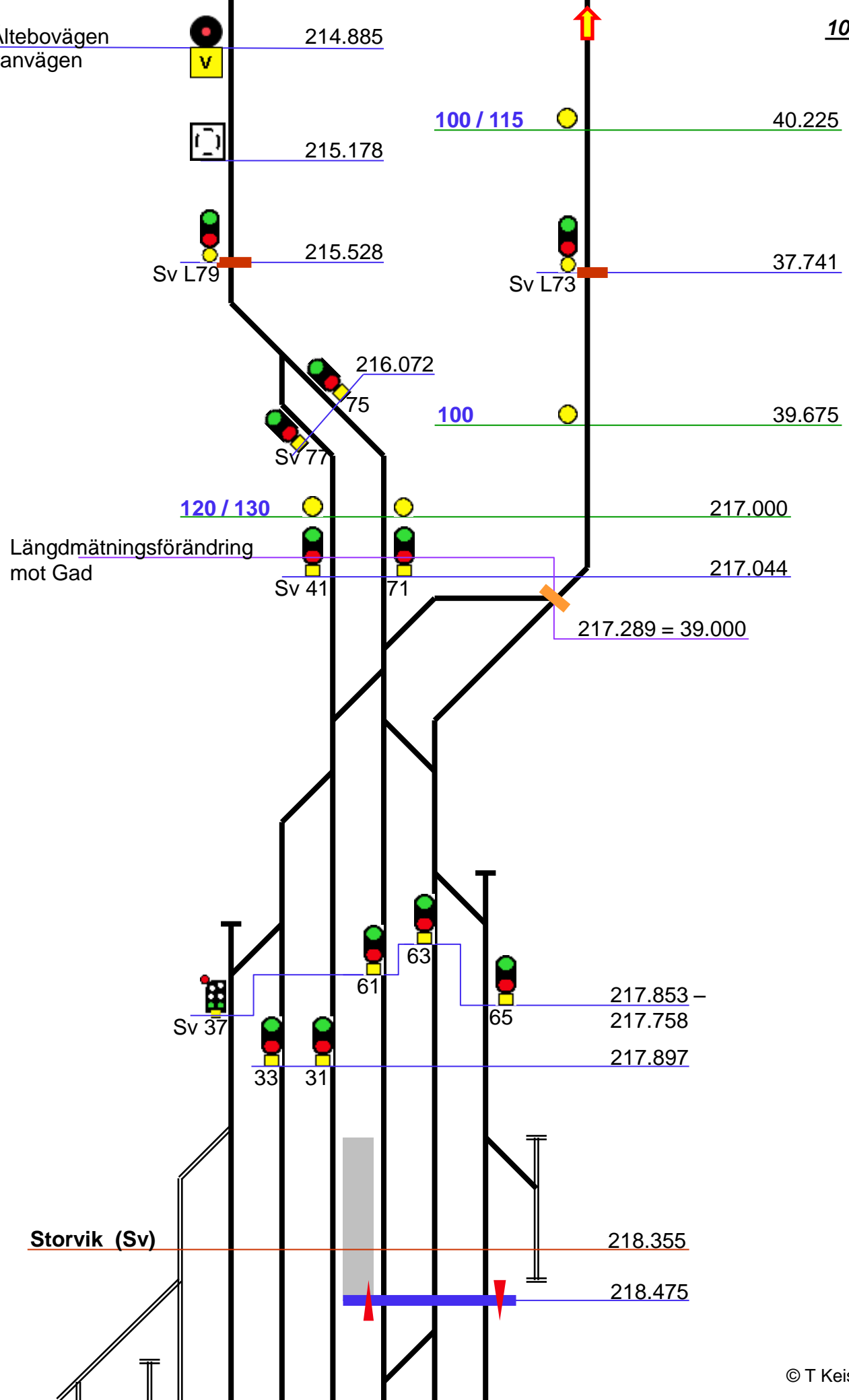
Torsåker

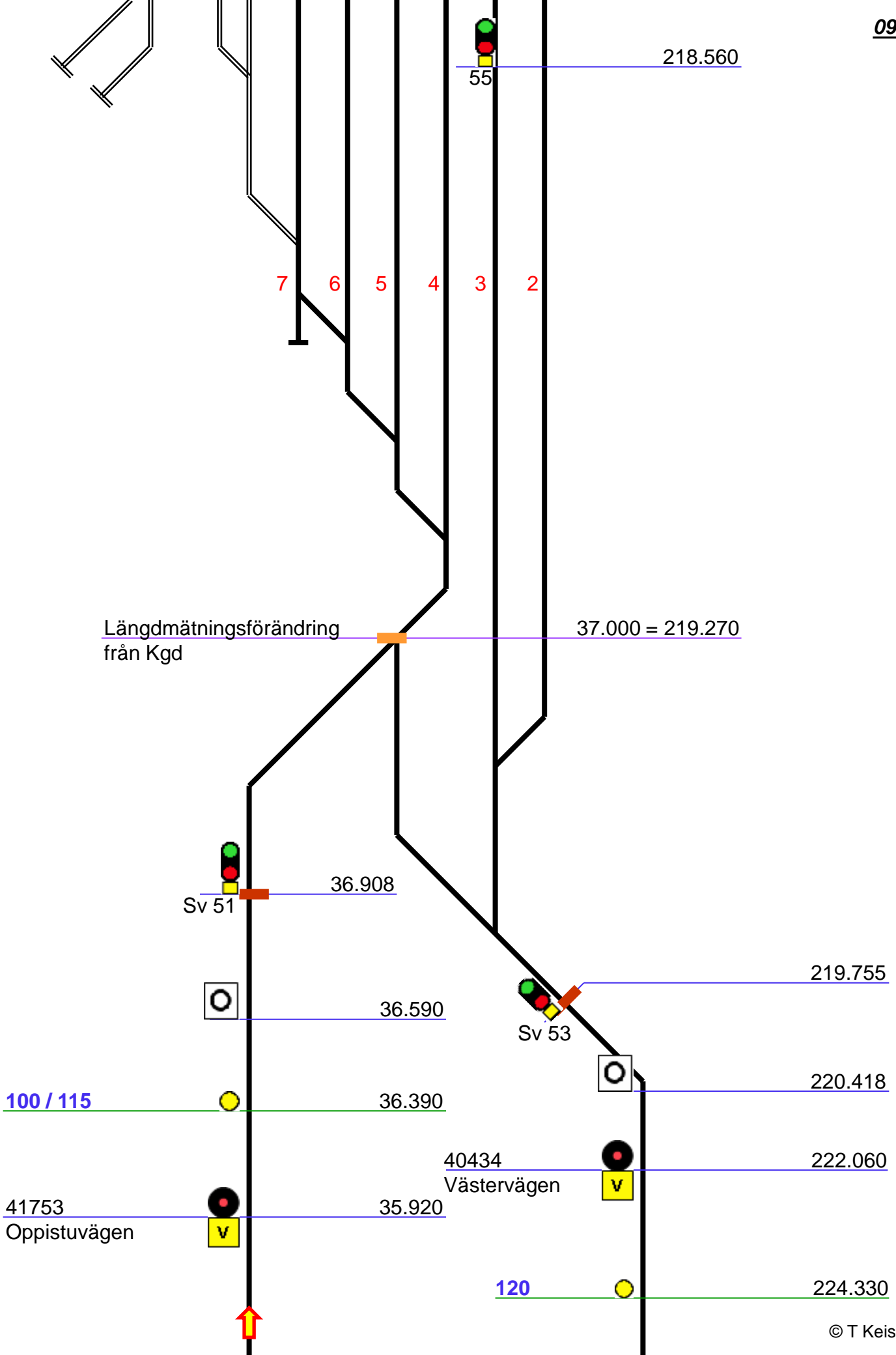
60281
Omformarstationen
Masmästarvägen

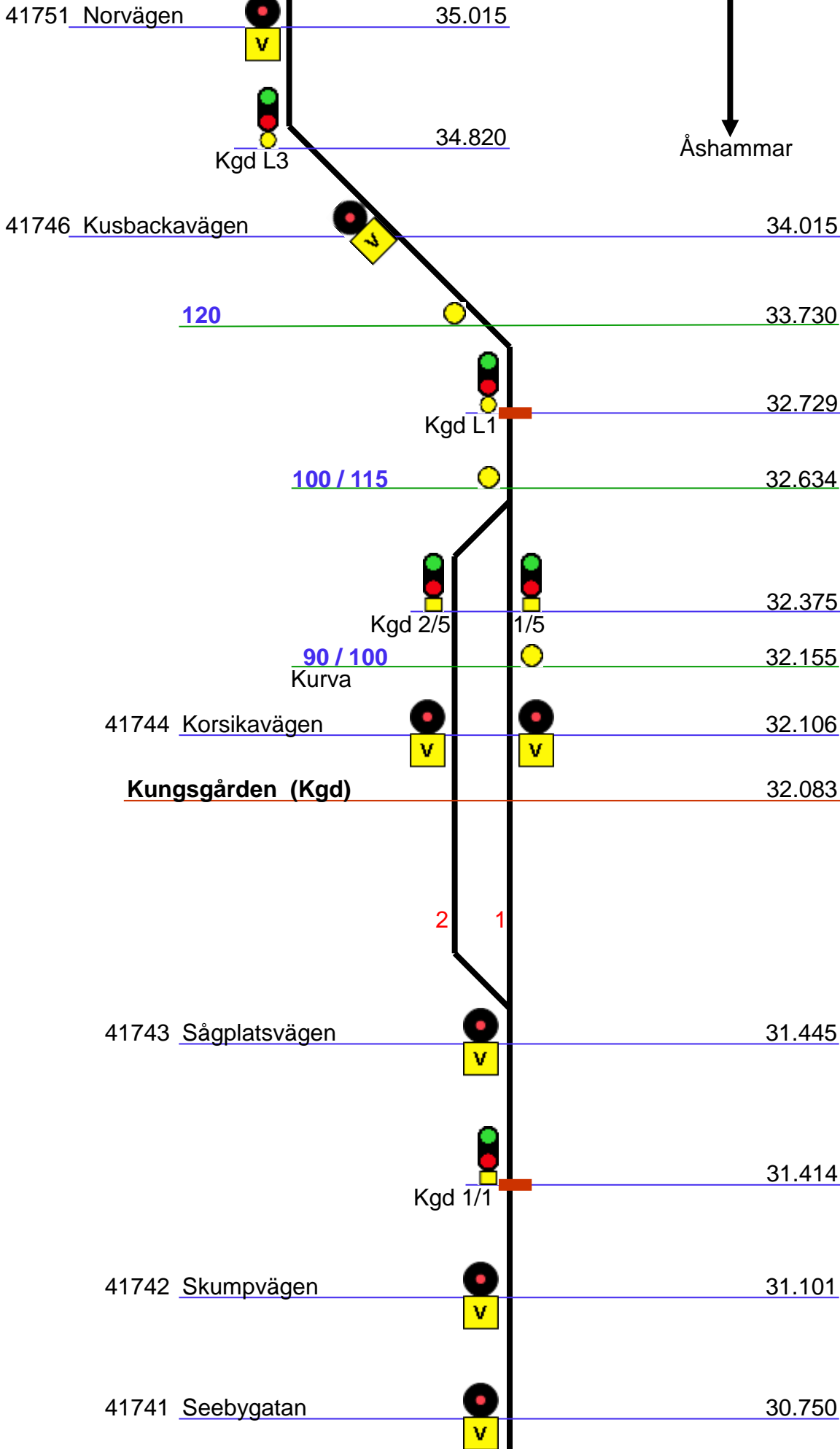
40.980

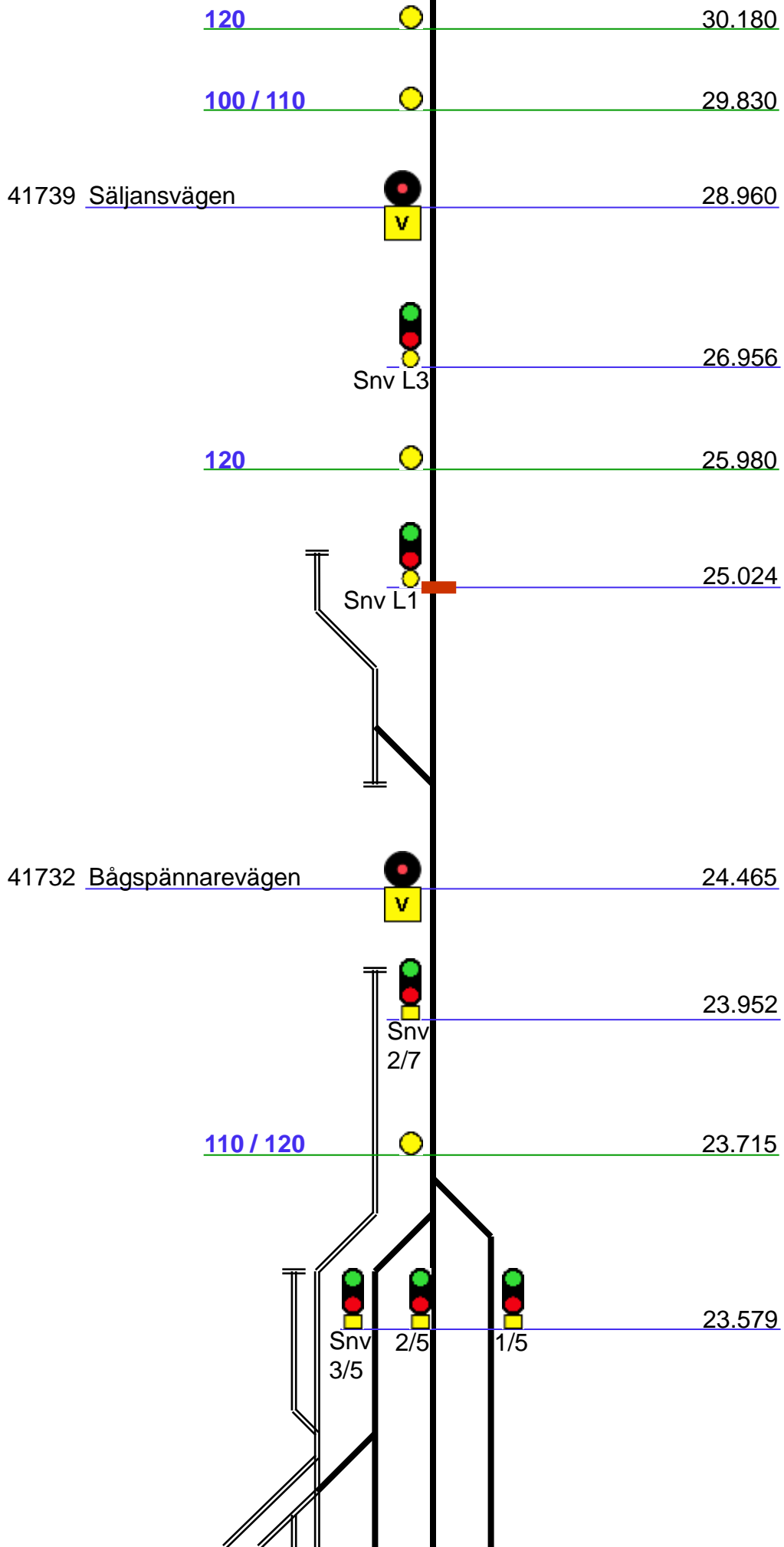


40416 Ältebovägen
Kullmyranvägen



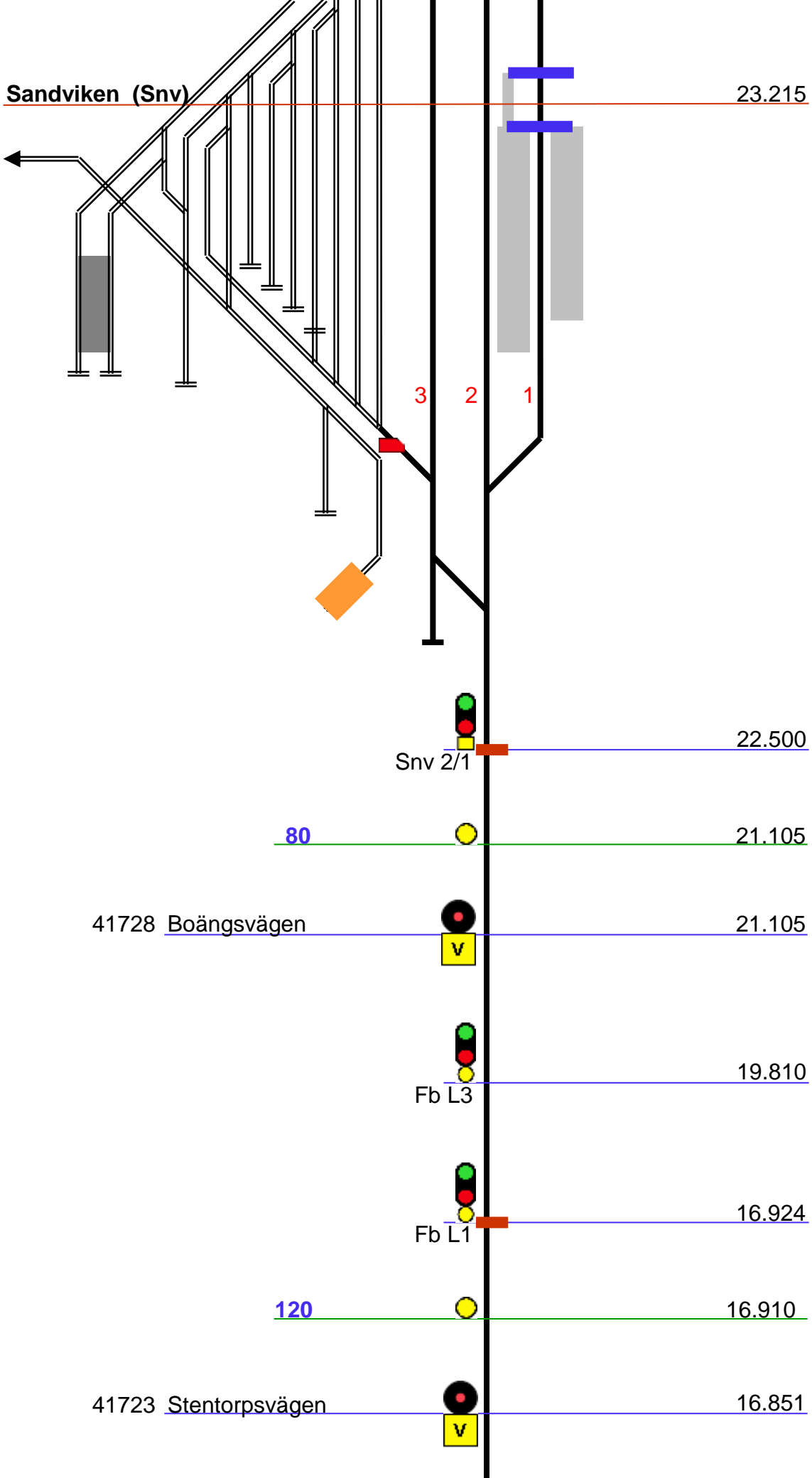


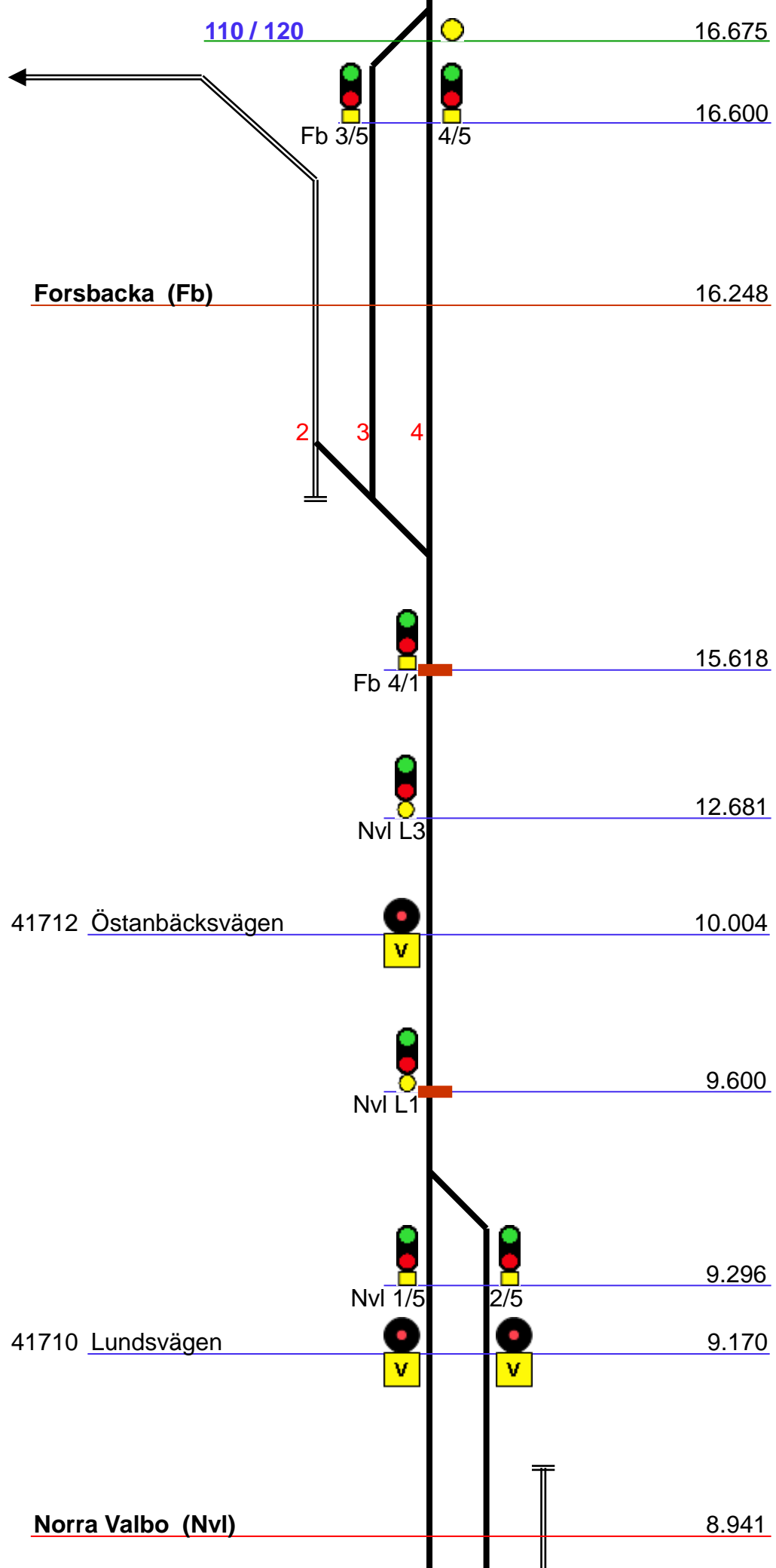




Sandviken (Snv)

23.215





110 / 120

16.675

16.600

Forsbacka (Fb)

16.248

2 3 4

15.618

Fb 4/1

12.681

Nvl L3

41712 Östanbäcksvägen

10.004

9.600

Nvl L1

9.296

Nvl 1/5

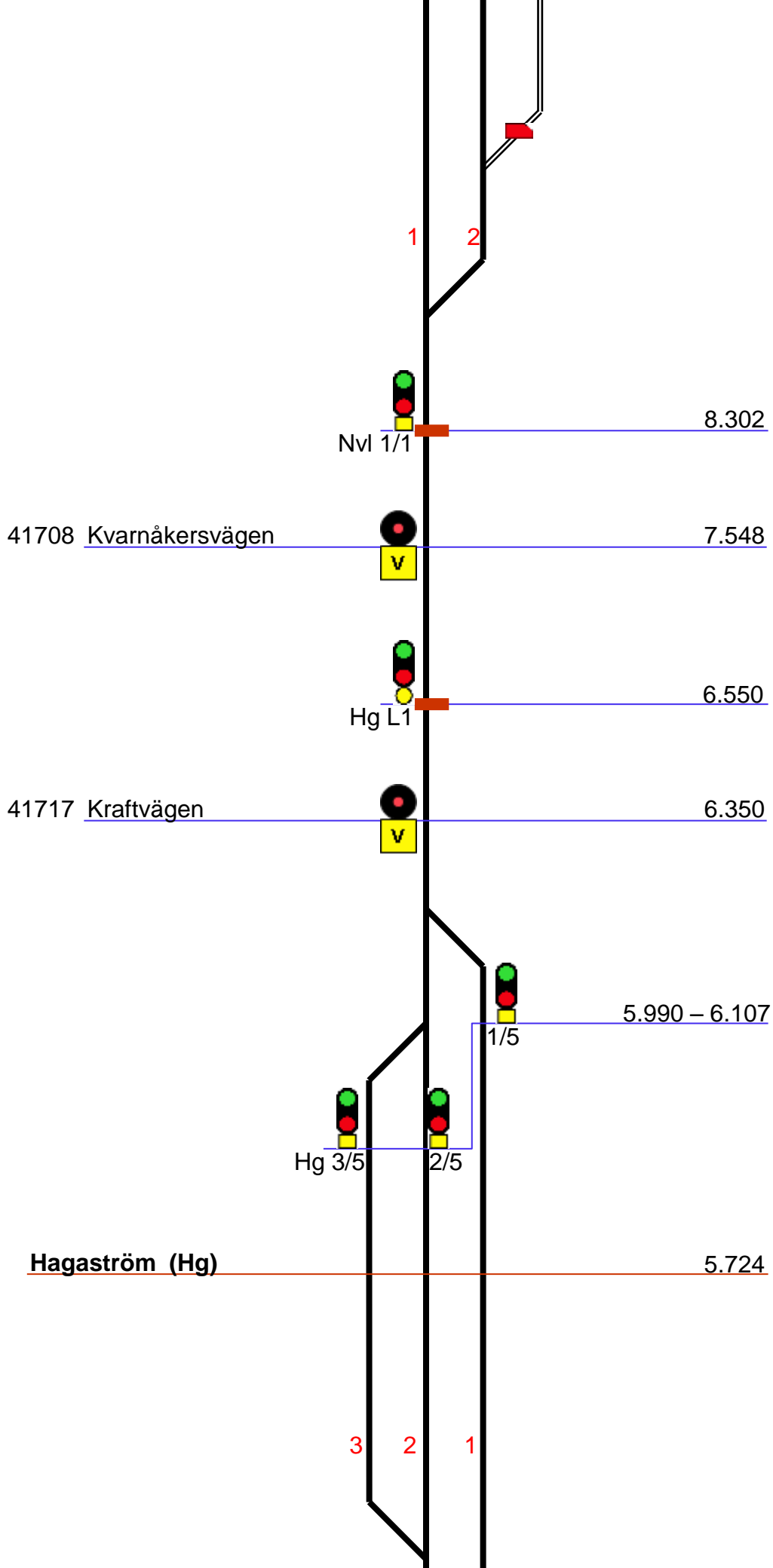
2/5

41710 Lundsvägen

9.170

Norra Valbo (Nvl)

8.941



41706 Utfarten

5.290

03

120

4.950

Hg 2/1

1/1

4.923

41705 Lexevägen
Hagatrömsvägen

4.500

41703 Centralvägen

3.620

3.520

41702 Tolvforsvägen

2.878

1.865

Gä
N11

U11

