

23639 Österöd



177.464

Längdmätningförkortning 442m

175.558 = 176.000

175.041

Skee 503 m

174.538

90  
Kurvor



174.044

173.949



Ske C

173.789



173.635

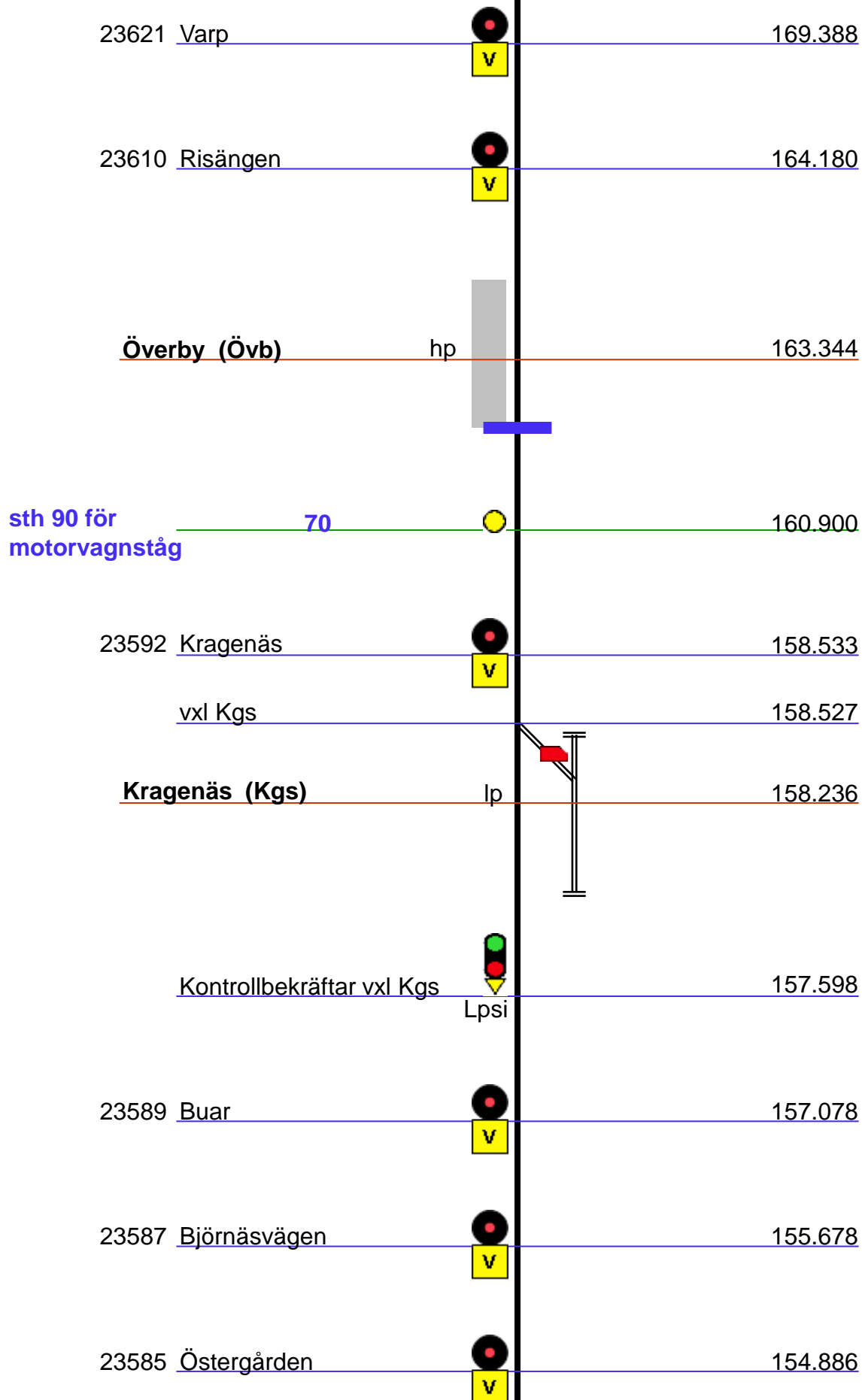
**Skee (Ske)**

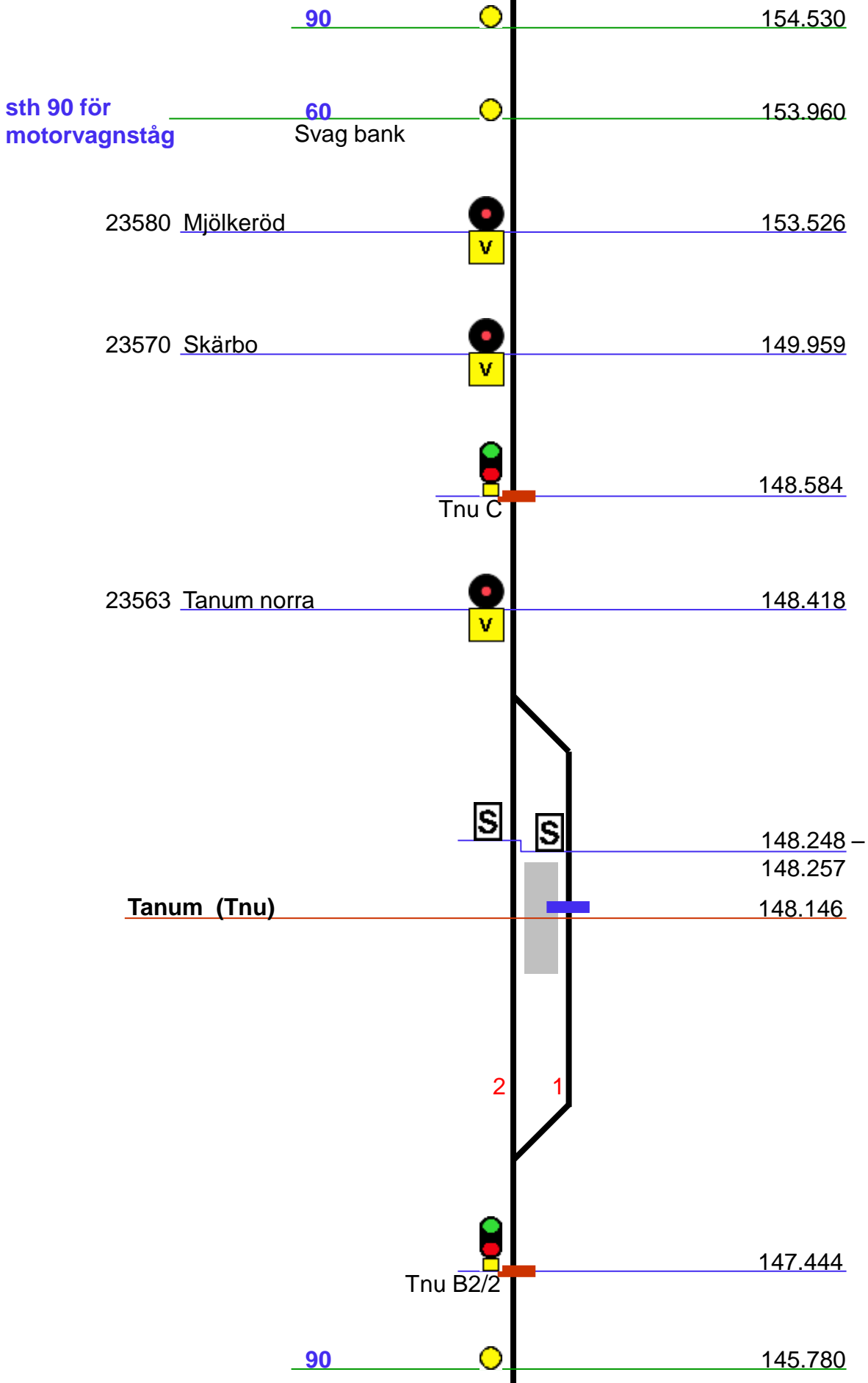
173.369



Ske B

172.717





23556 Litsleby  145.134



sth 90 för  
motorvagnståg

60

Svag bank



144.180

23554 Orrekläpp norra  143.901



23552 Orrekläpp södra  143.276



90



142.965

sth 90 för  
motorvagnståg

60

Svag bank



142.920

23544 Korndalen  140.848



23538 Trättelanda  139.048



23523 Ledum  132.930



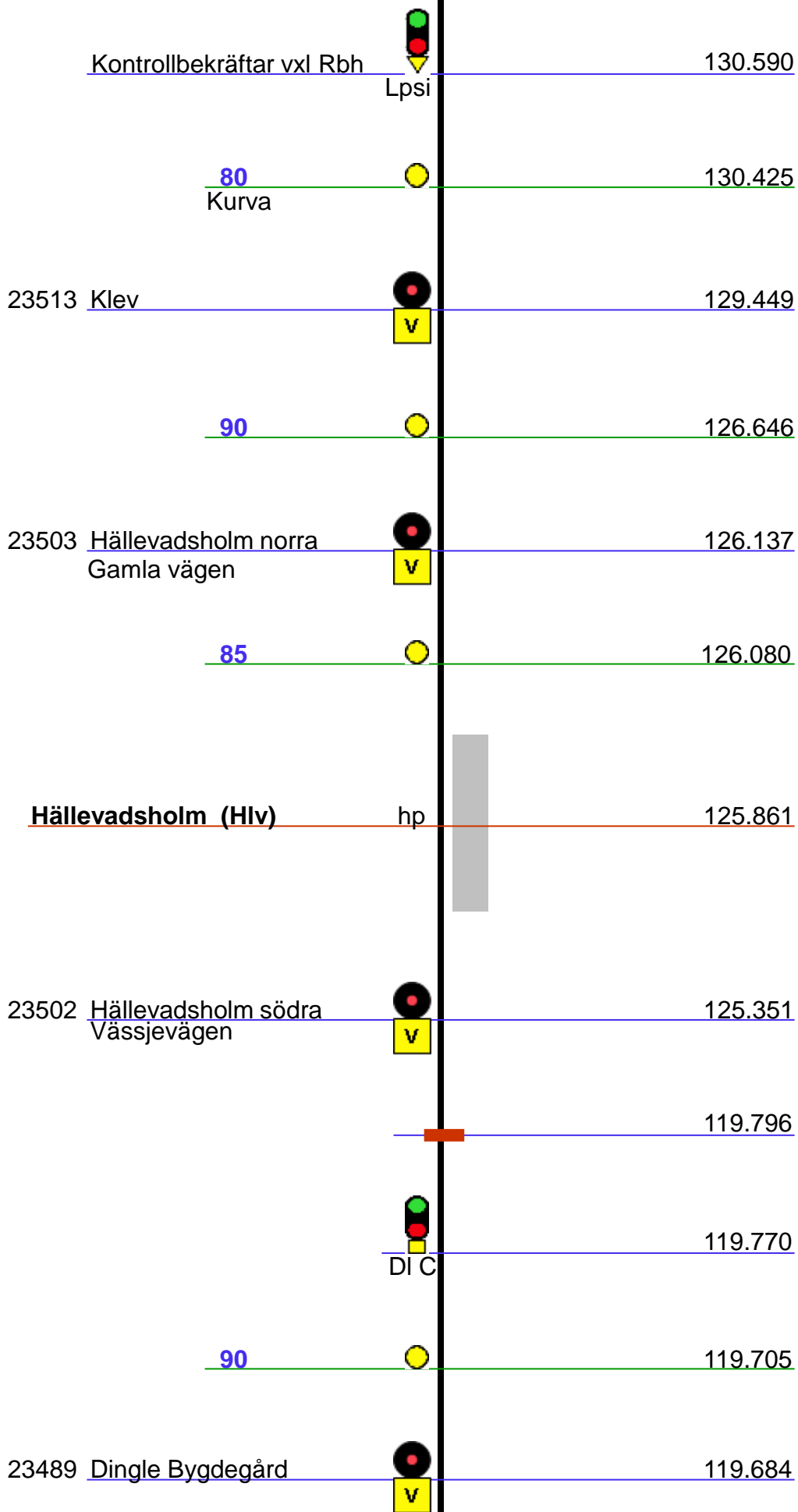
vxl Rbh 131.425

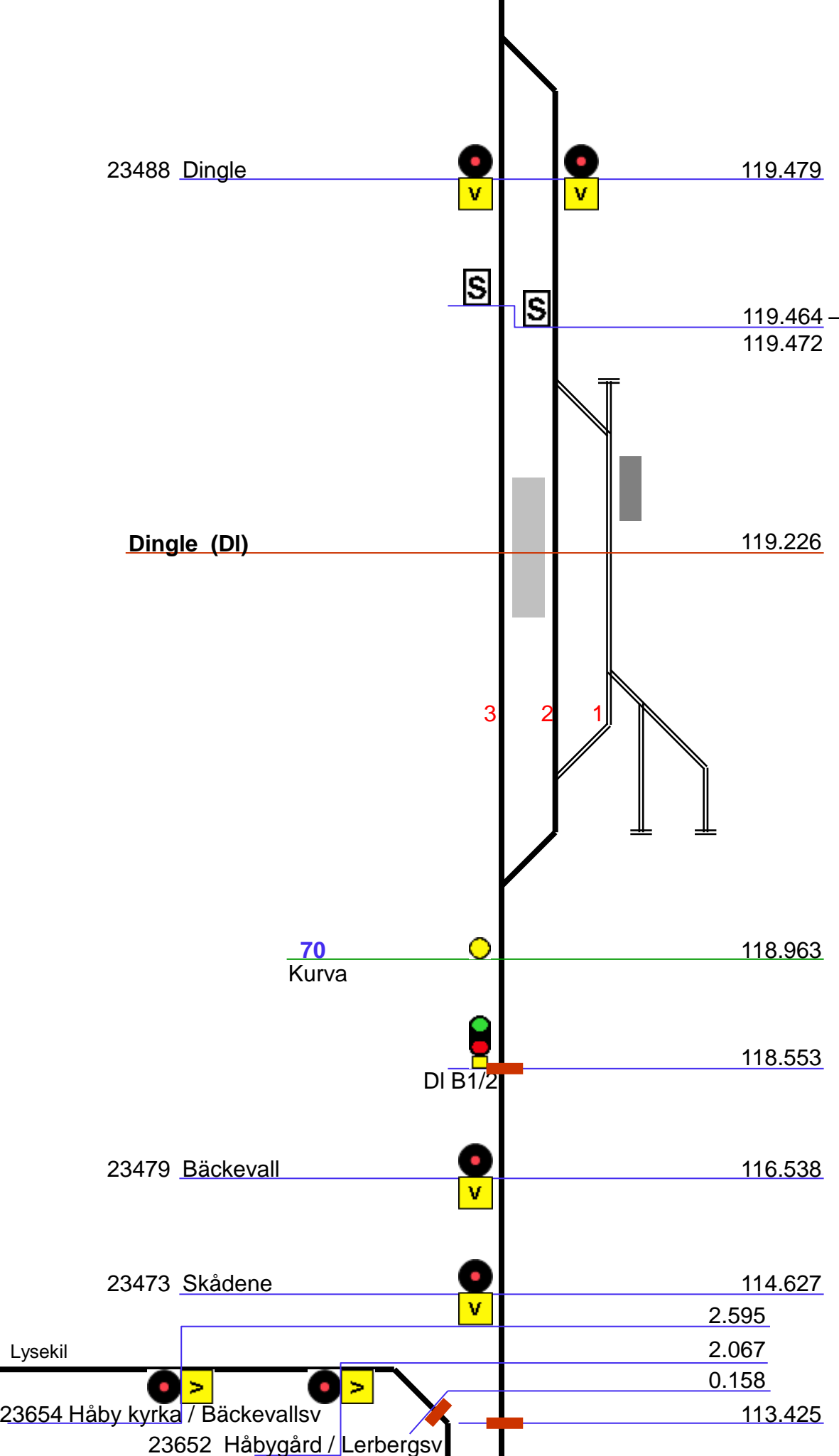
Rabbalshede (Rbh) lp  131.135

90




130.877






23469 Smedberg 113.393




C1/2 (innerplacerad) 112.890



23466 Brålanda norra 111.858



23464 Lilla Foss 110.405



RC1/2 110.030

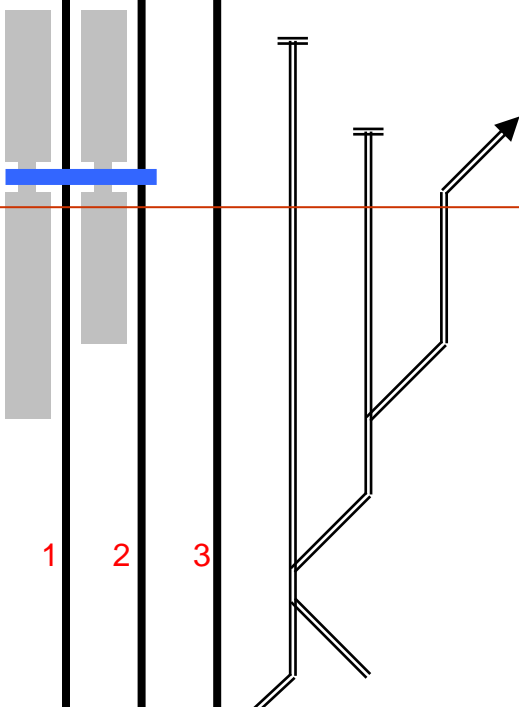


90 109.824























109.634 – 109.716

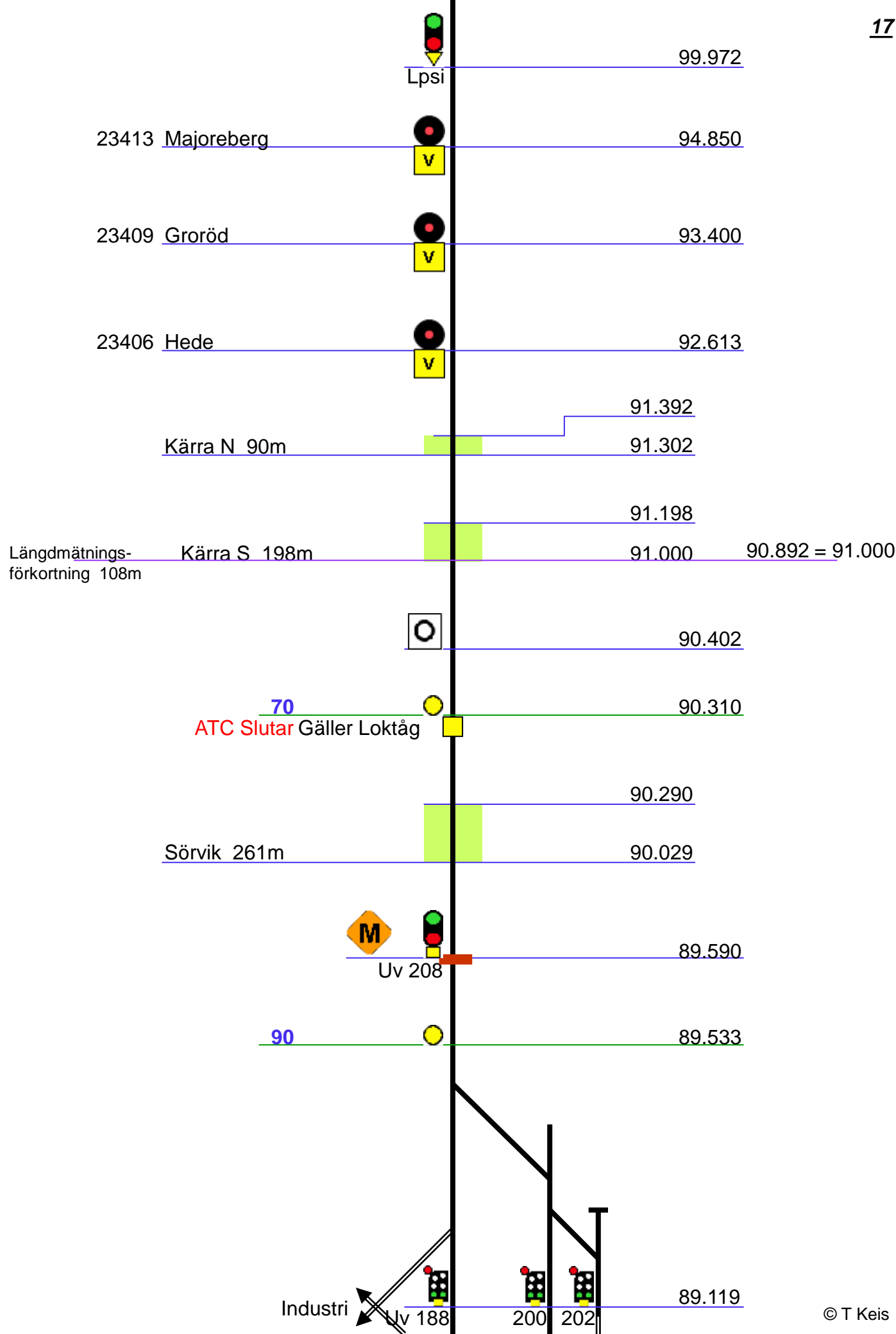
Munkedal (Mkl) 109.465

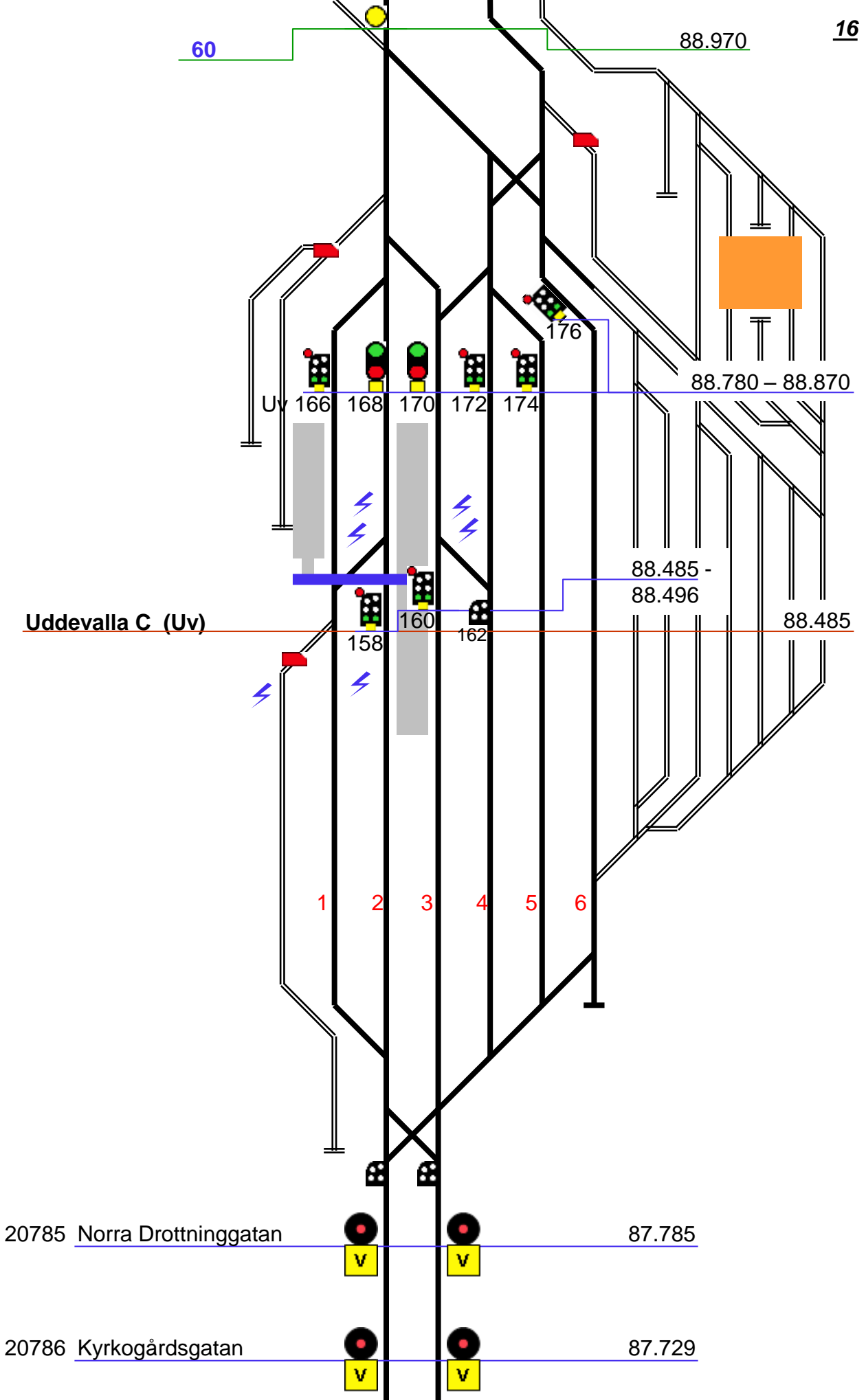


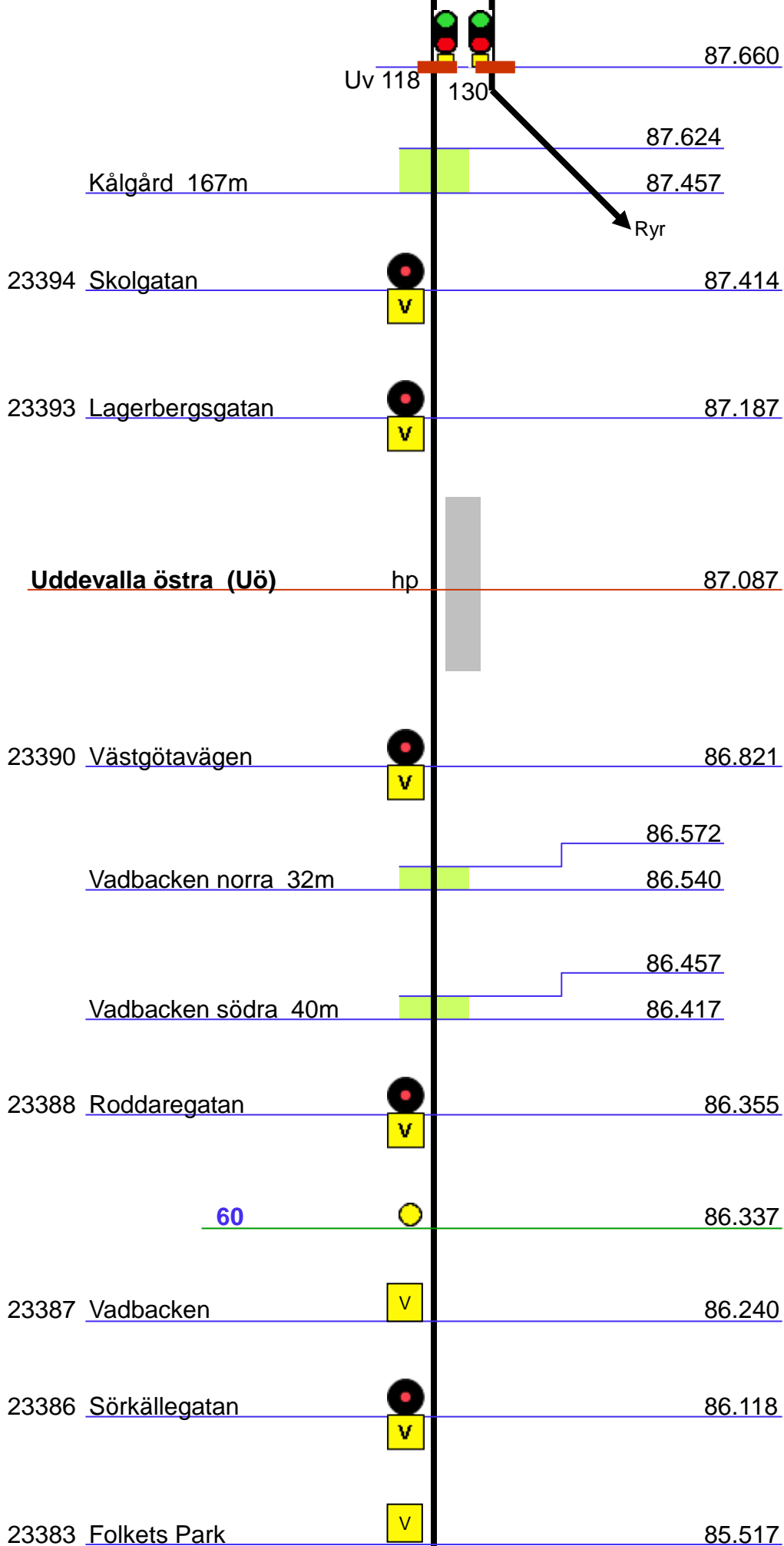
1 2 3

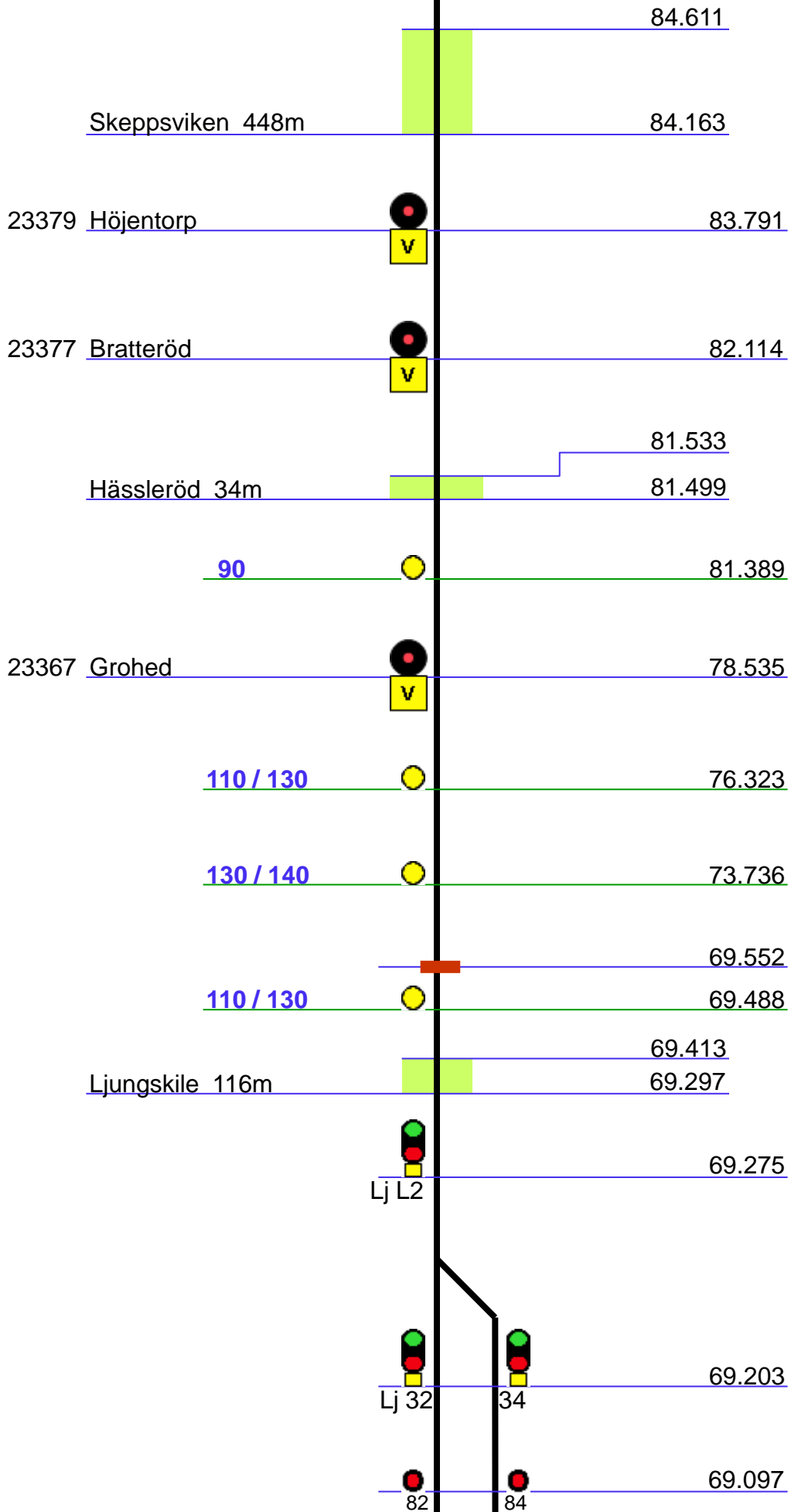


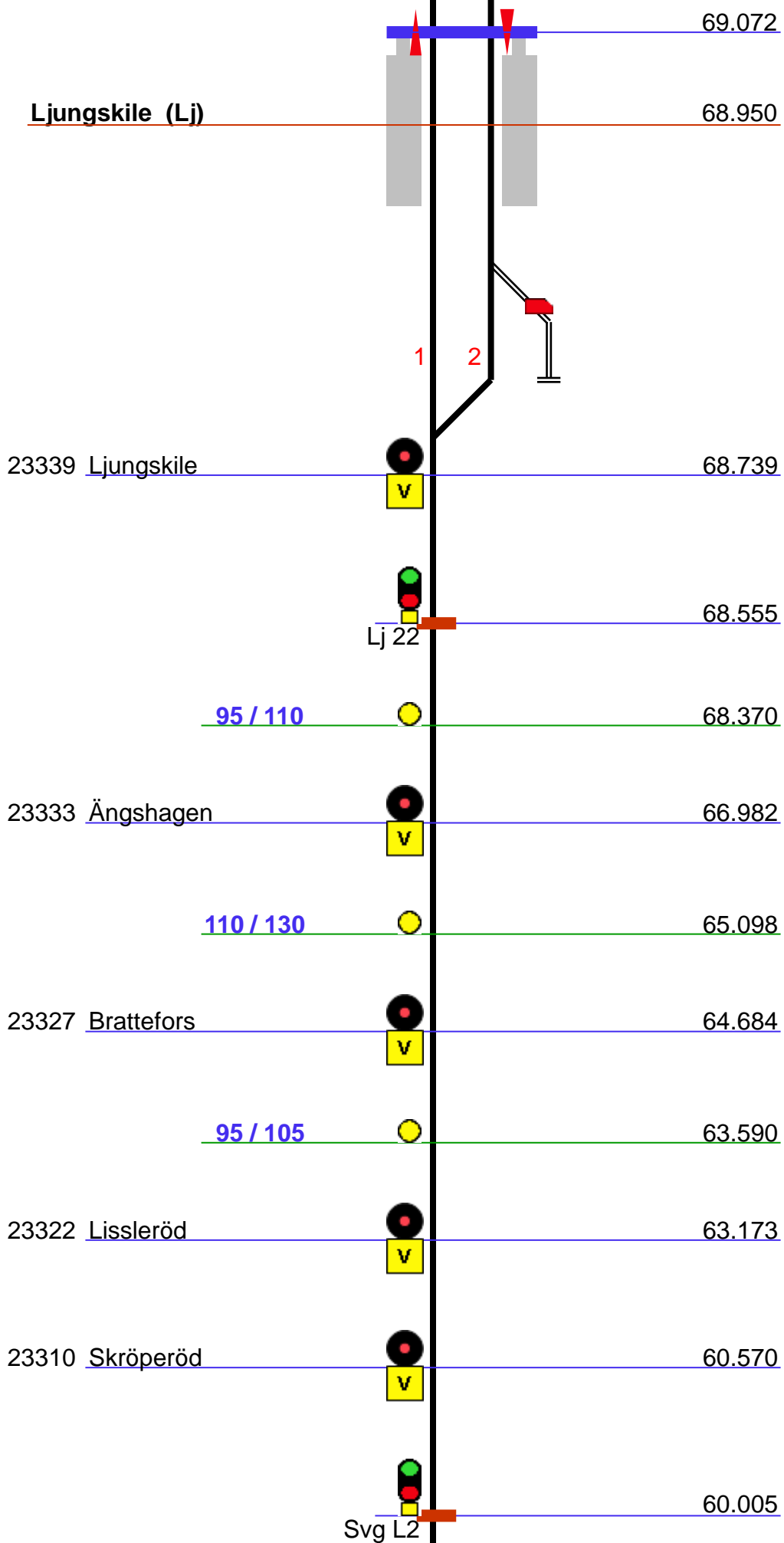
		108.785
80 Kurvor		
23457 Åtorpsvägen	 	108.624
	 	108.618
Mkl E1/2		
90		108.000
23455 Kasen-Ekebo	 	107.909
23454 Småbåtshamnen	 	107.621
23441 Fultaga	 	103.396
23440 Mjöveröd	 	102.841
23438 Kråkeröd	 	102.334
	 	101.145
Lpsi		
23430 Hogstorp	 	100.157












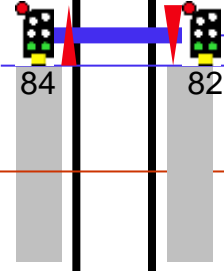
23307 Svenshögen norra 59.808



Svg 34 32 59.704



59.605



59.595

Svenshögen (Svg) 59.520

2

1

Svg 22 58.972



110 / 130 57.422



57.214

Bua 239m 56.975



56.622

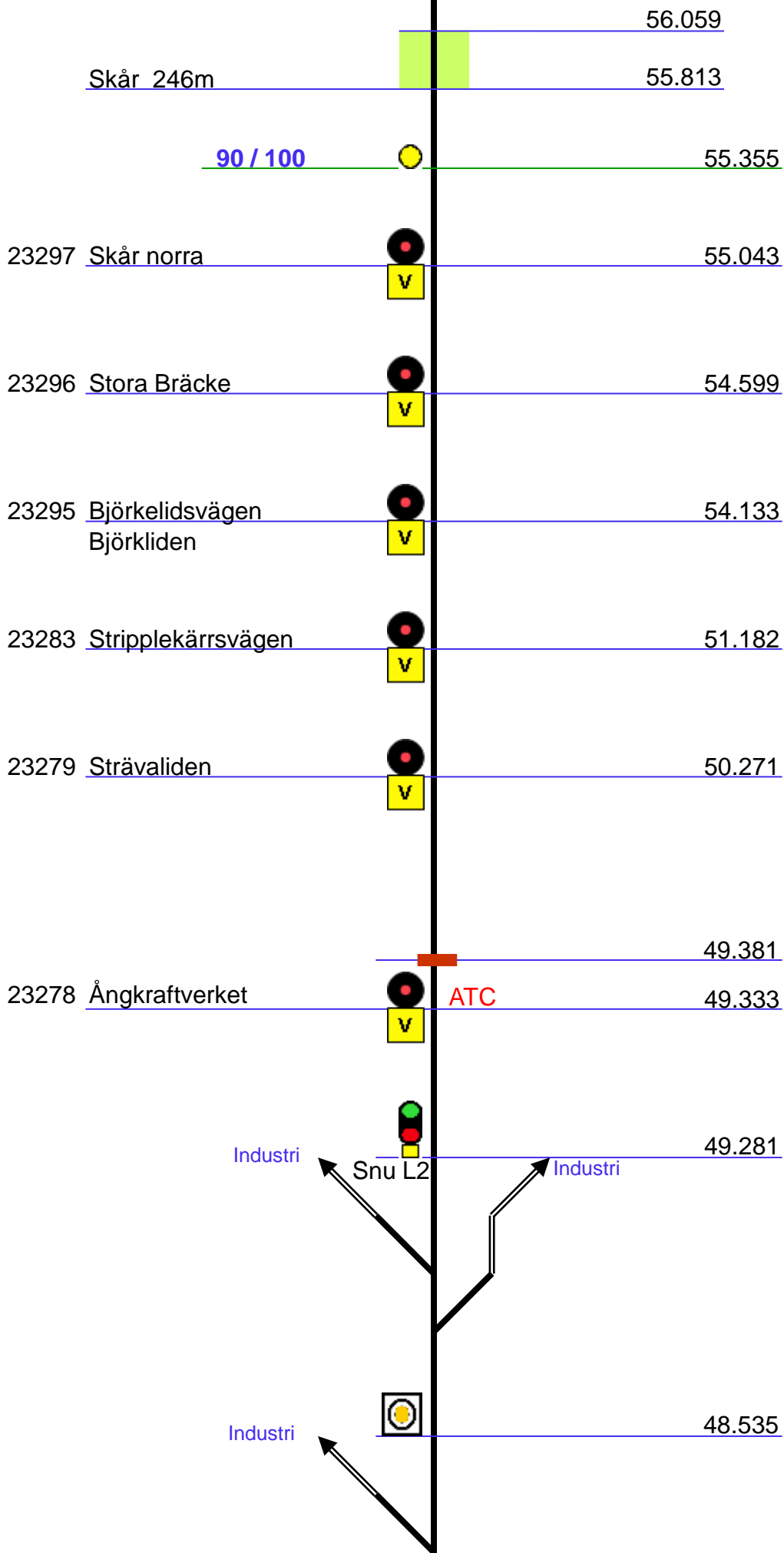
Lahagen 78m 56.544



56.345

Amdalen 222m 56.123








23276 Industrivägen

48.445



Snu 40

48.285

110 / 130



48.045

23275 Västergårds Allé

47.937

Snu 34

32

47.915

36

38

47.805 -

47.873

Snu 84

82

Stenungssund (Snu)

47.690

1

2

3

4

23273 Doterödsvägen

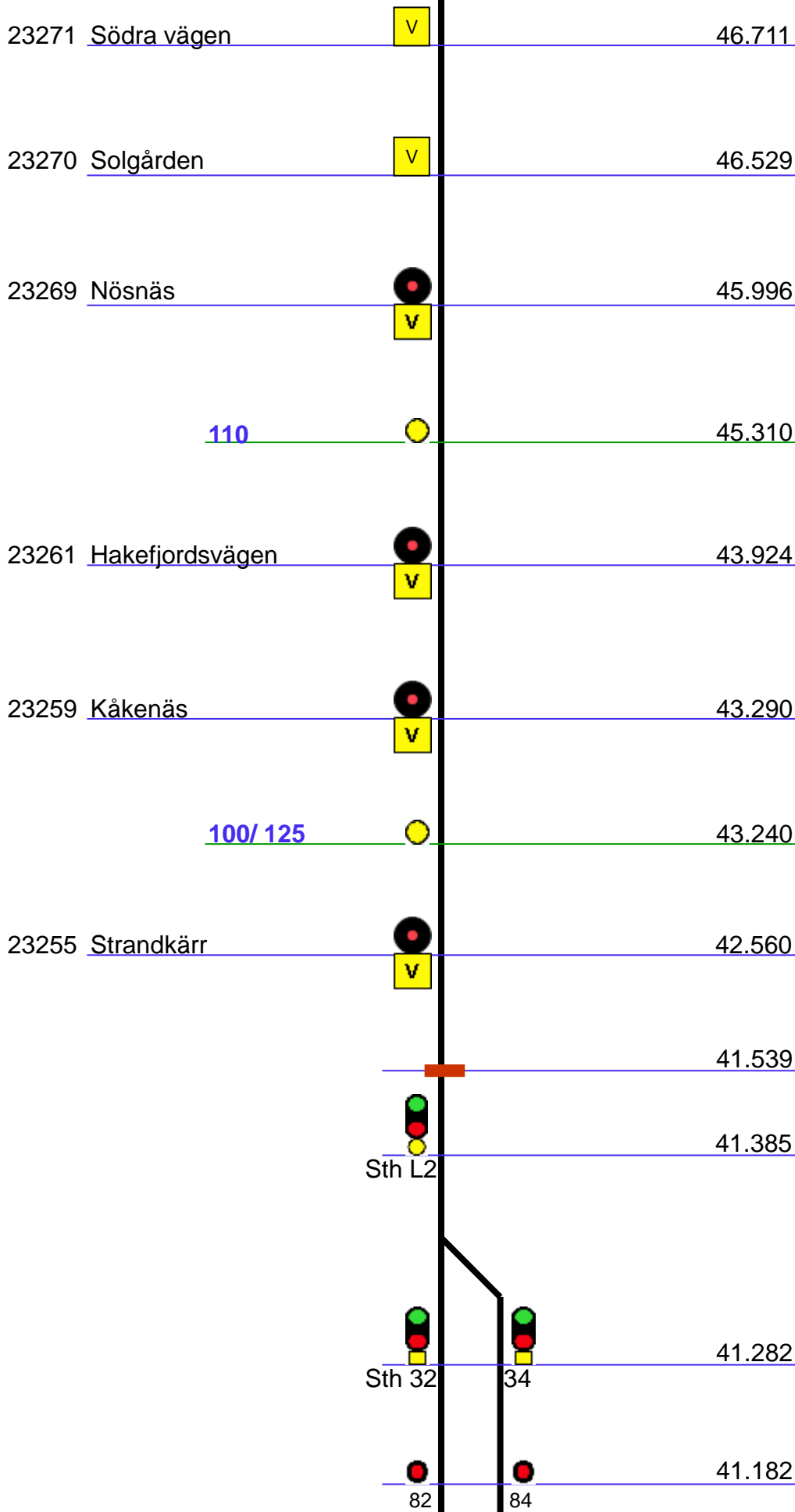
47.274

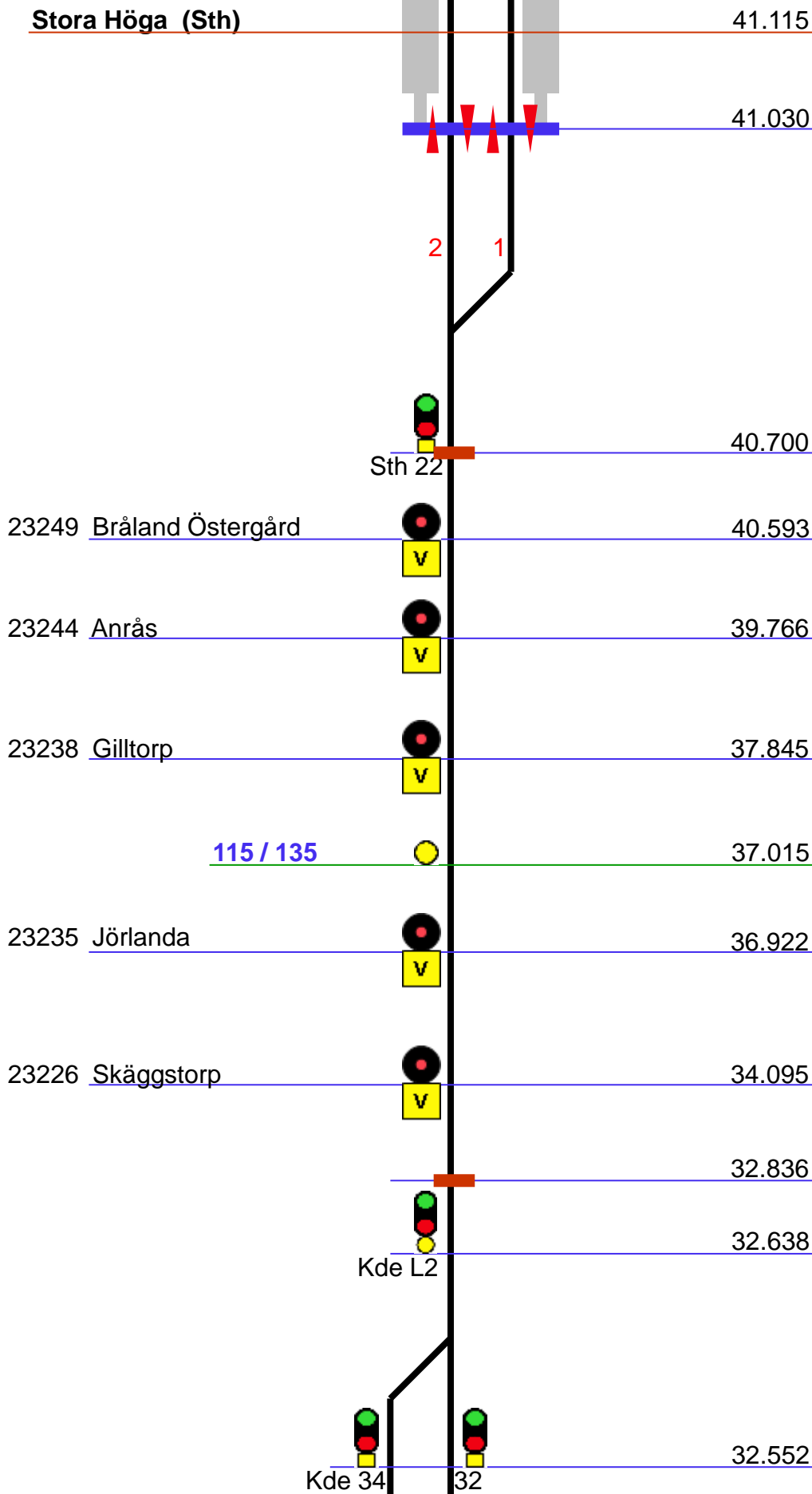


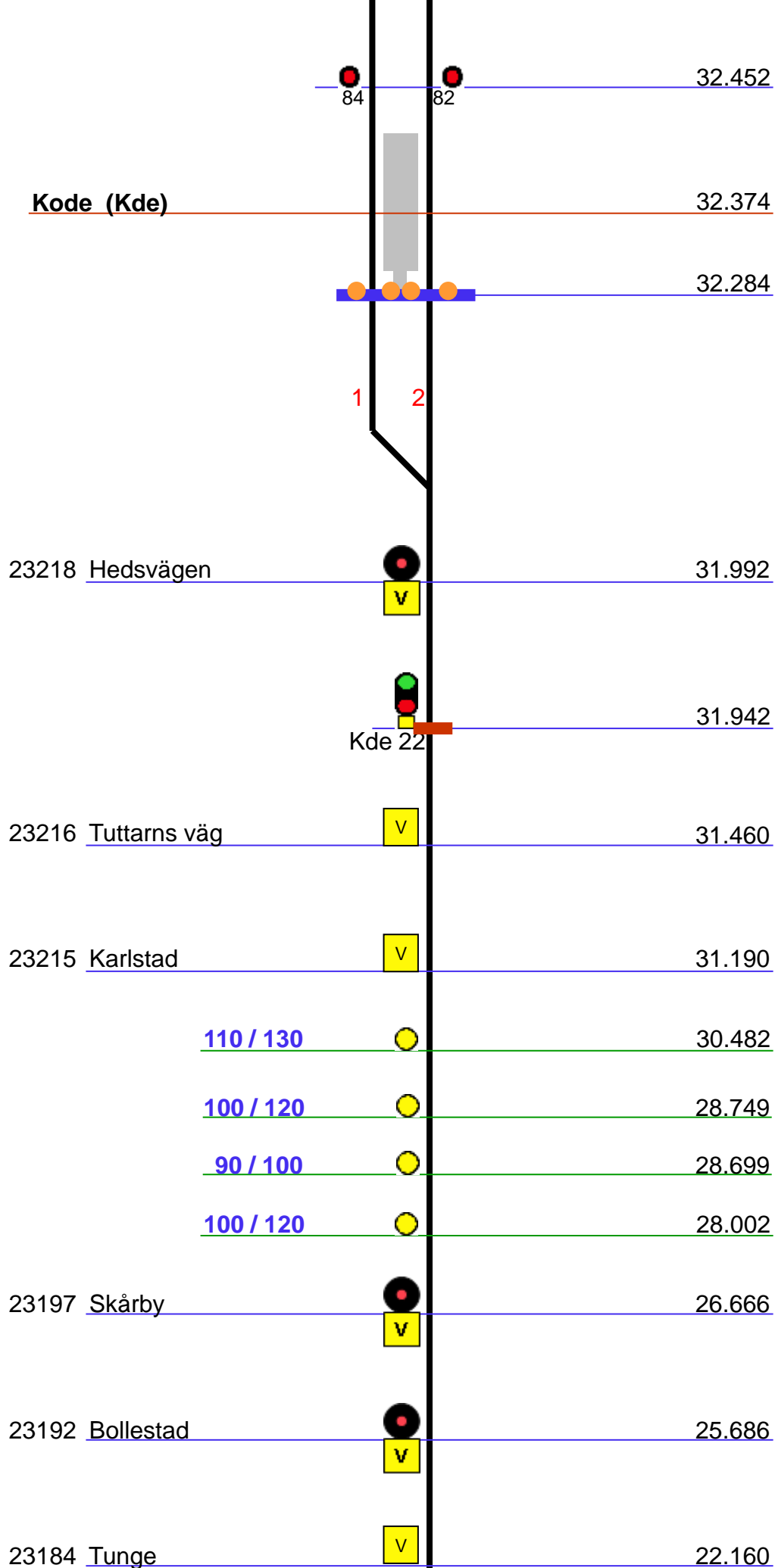
Snu 22

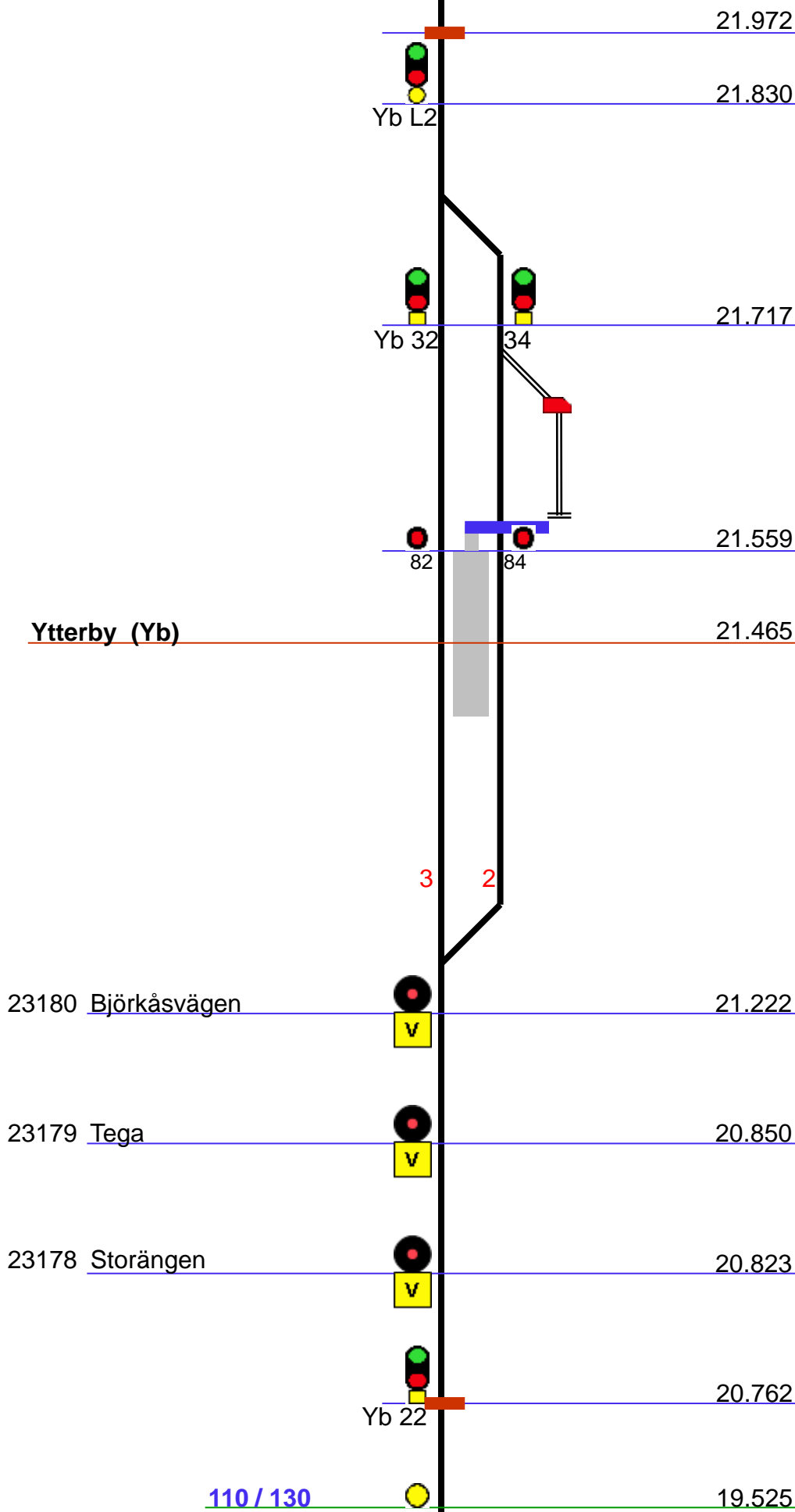
46.831



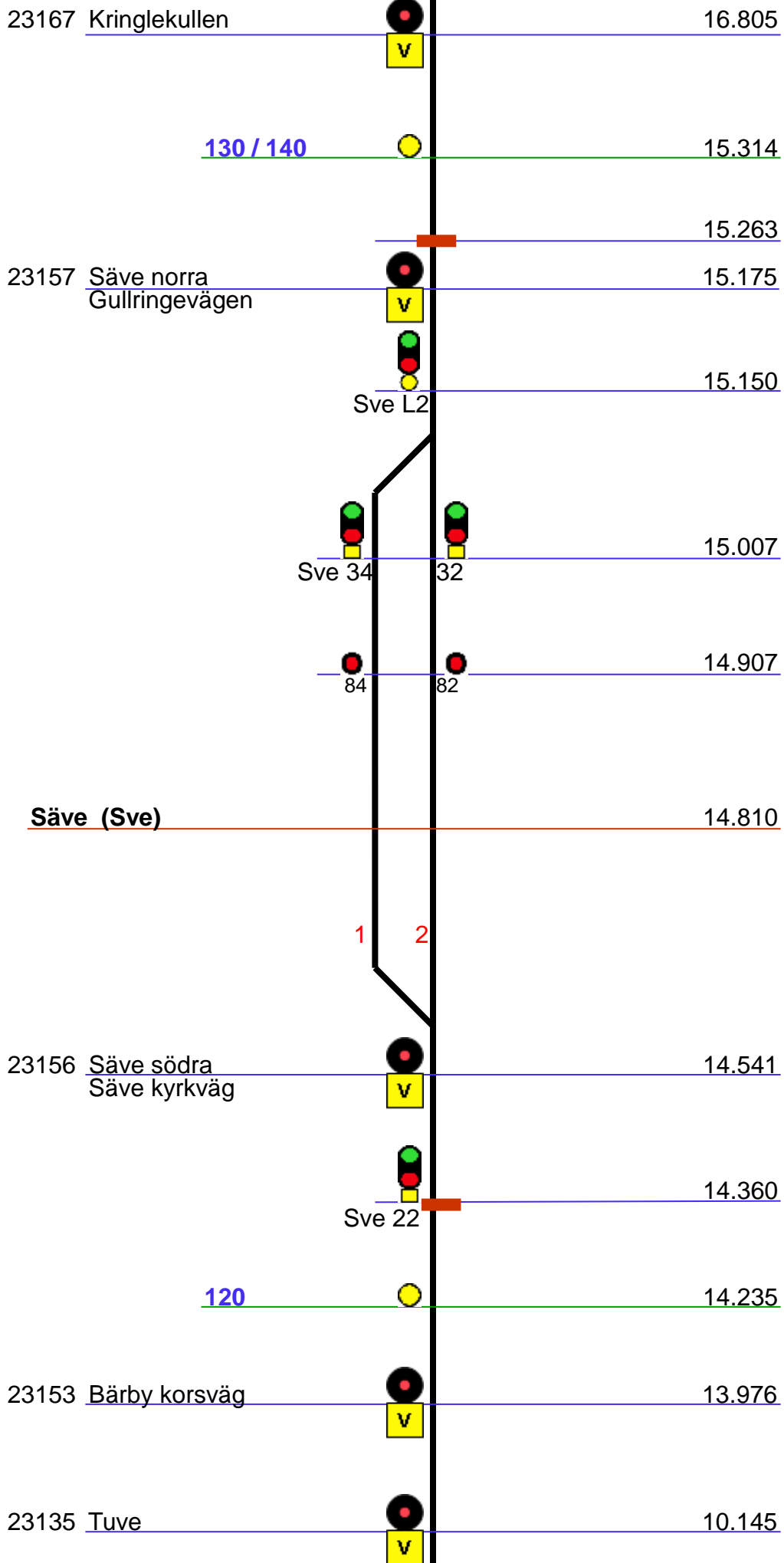








110 / 130



23127 Finlandsvägen 8.137



7.067

G L12

23124 Stora Arödsgatan 6.739



130 / 140



6.025

23123 Minelundsvägen 5.830



23122 Backavägen 5.480  
V Magårdsvägen



Göteborg Kville gb



5.270

110 / 130



5.040

4.973

G 662

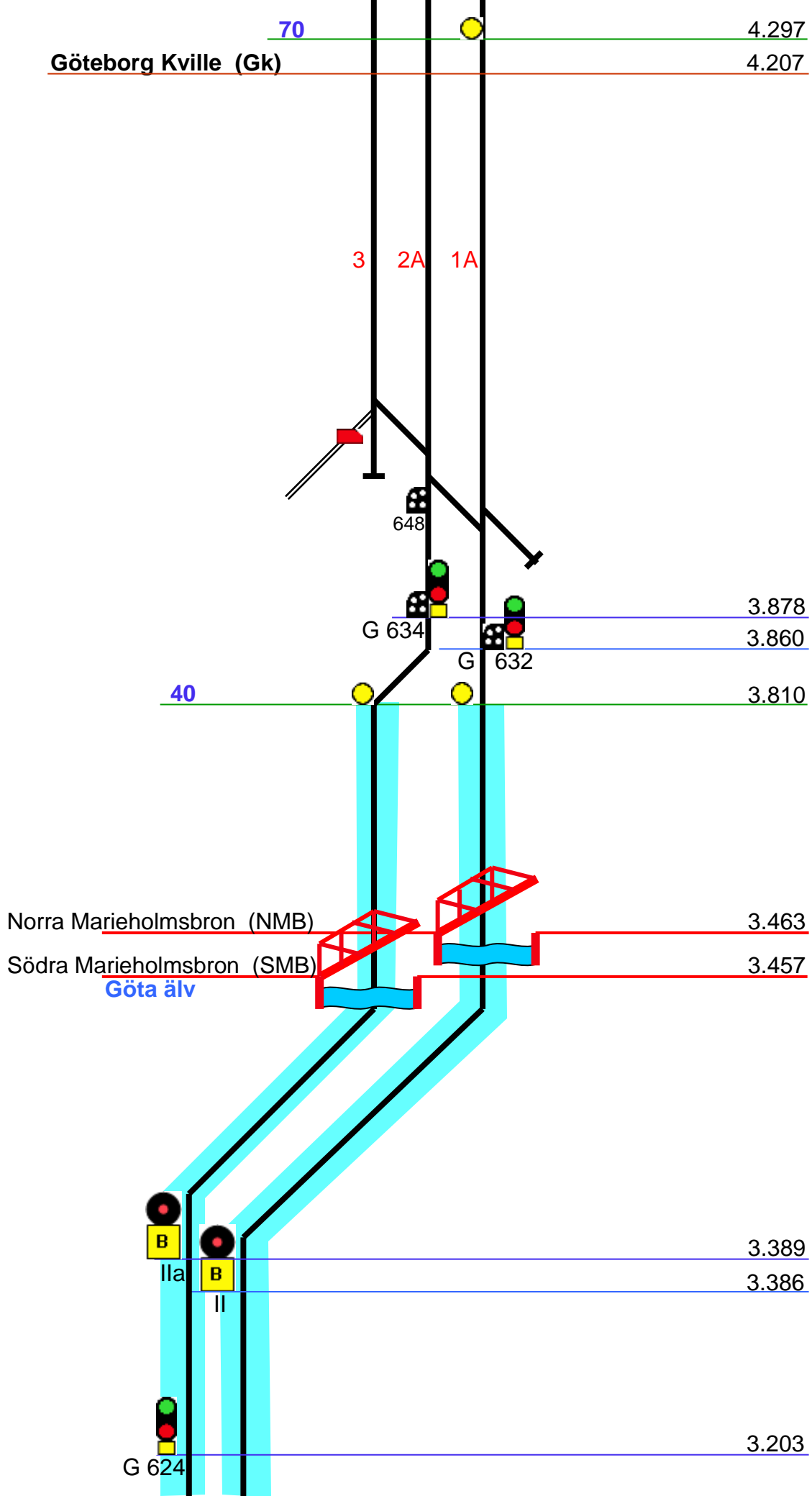
666

70

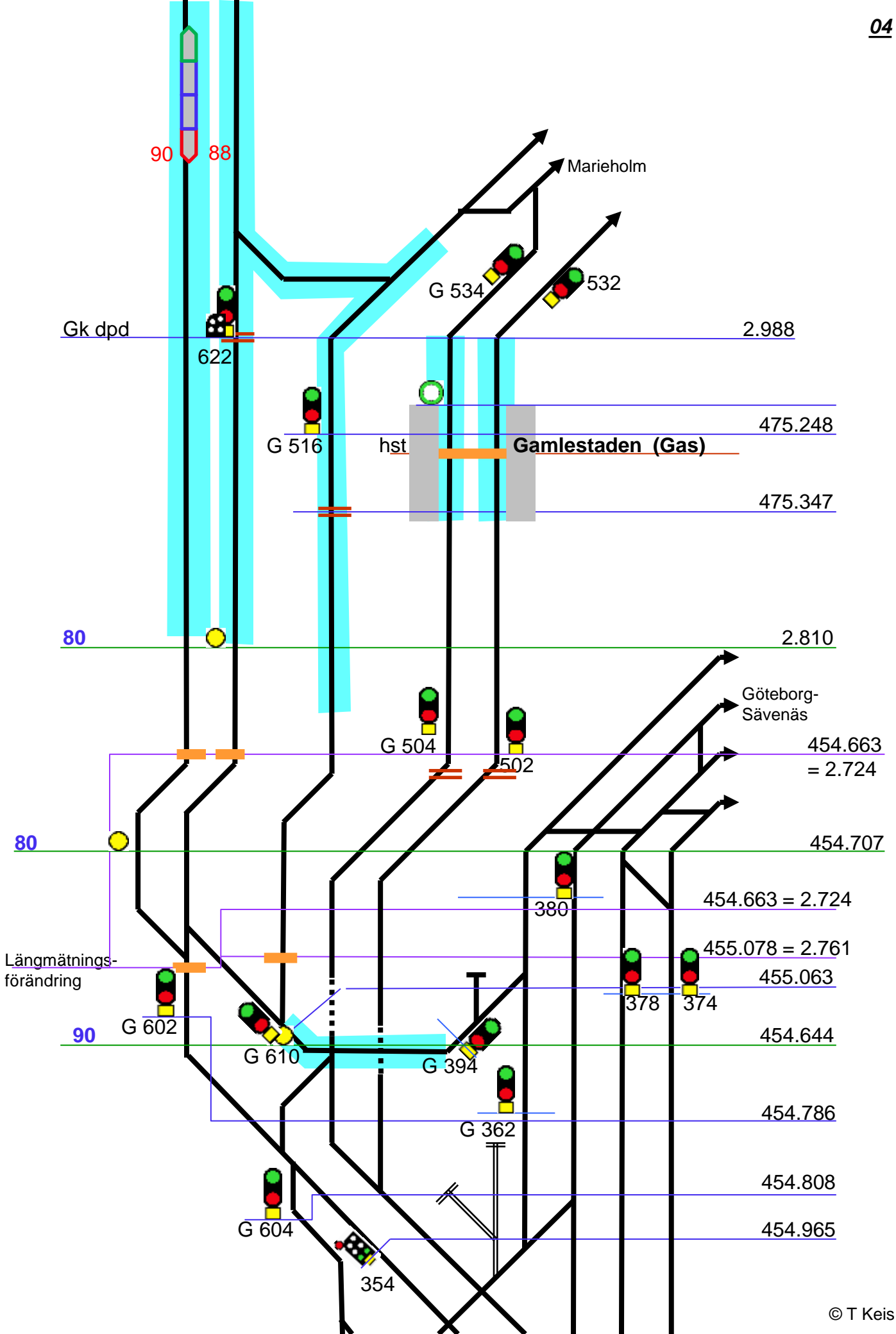
4.572

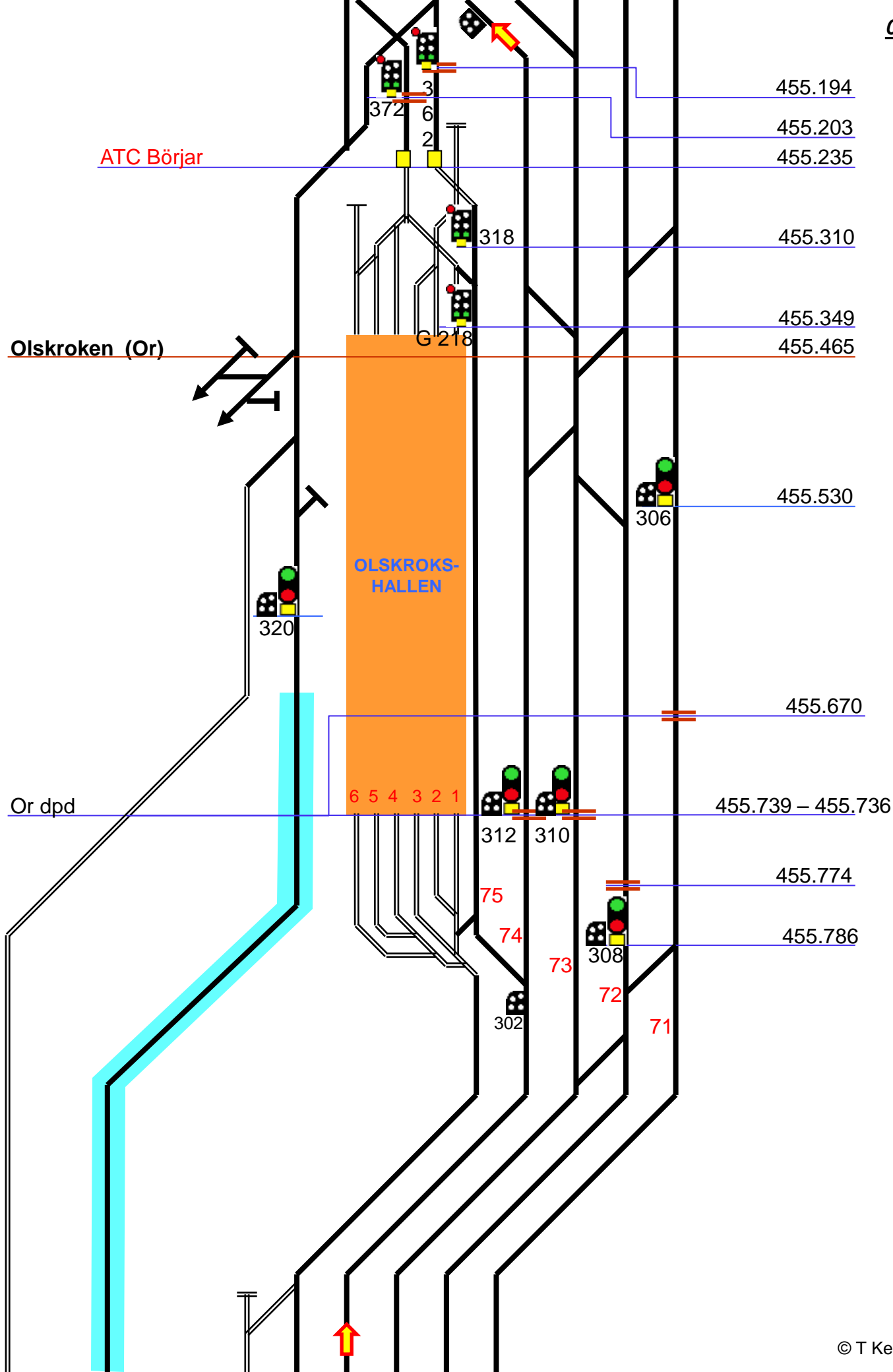
4.548 – 4.553

654 652









Längdmättningsförändring = 0.878

105 Almedal 1.869 02

90 909 1.631

**Kort siktsträcka**  
1.556 - 1.568

87

1.597

456.174

Spår 13  
14  
15  
16  
17

Lejonspåret

Längdmättningsförändring

EJ X2

86 85

12

11

10

9

8

O-gruppen

F  
E  
K

456.499

456.313

= 1.058

456.323

= 1.048

456.412

456.413

456.427

456.433

456.686

Gällar för körning över vägen, ej Lejonspåret

POST

