

H 386	2	2	2	2	2	2	2	2	2	2	2	1
	1	1	1	0	0	0	0	0	0	0	0	0
	2	1	0	9	8	7	6	5	4	3	2	1

U - Gruppen

2	2	2	2	2	2	2	2	2	2	2	2
1	1	1	0	0	0	0	0	0	0	0	0
2	1	0	9	8	7	6	5	4	3	2	1

150 / 195

1.668

1  
0  
6

1  
0  
5

3  
5  
6

201.000

201.520

35-21

18-11

48-36

59-56

604

602

2.282

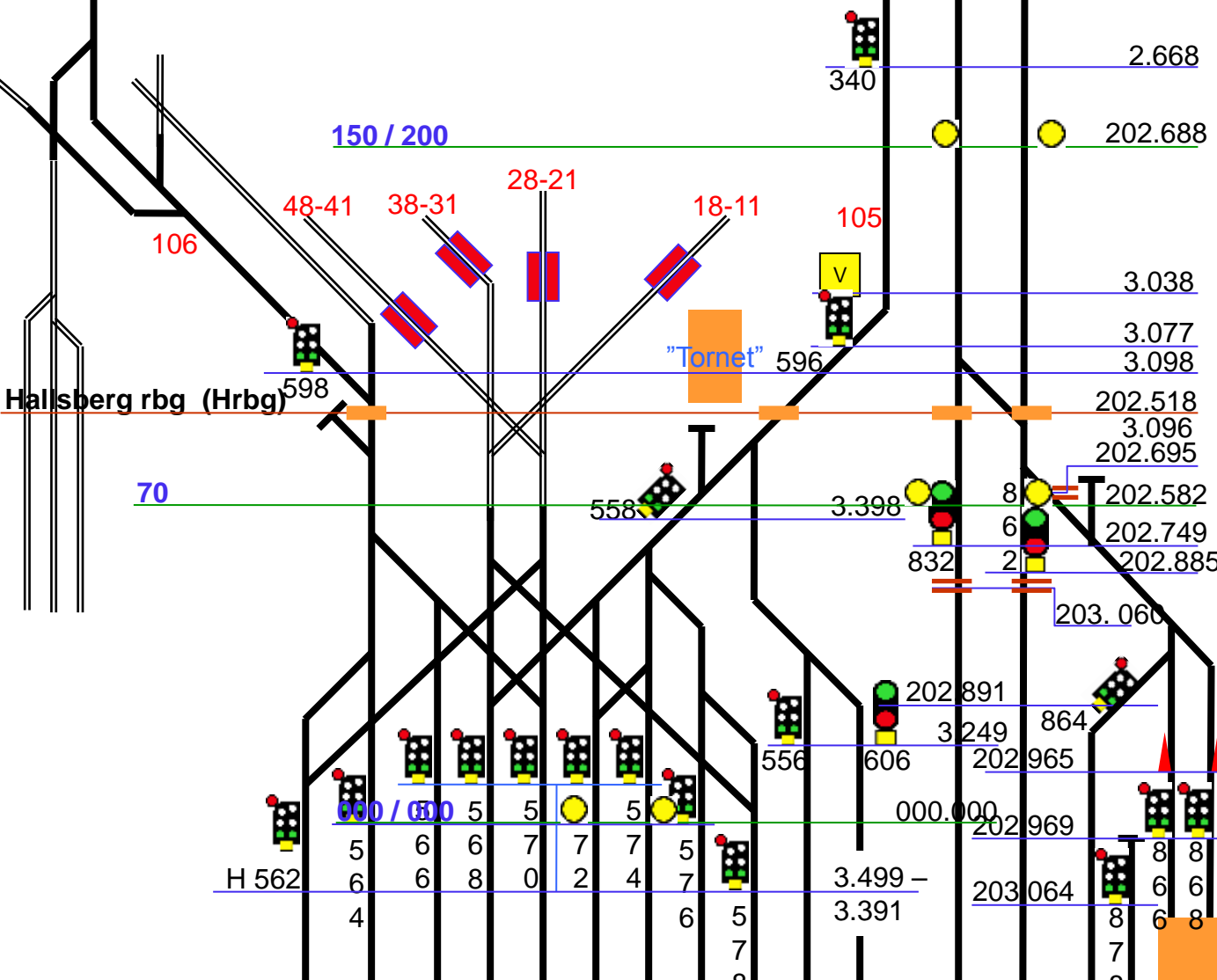
346

60

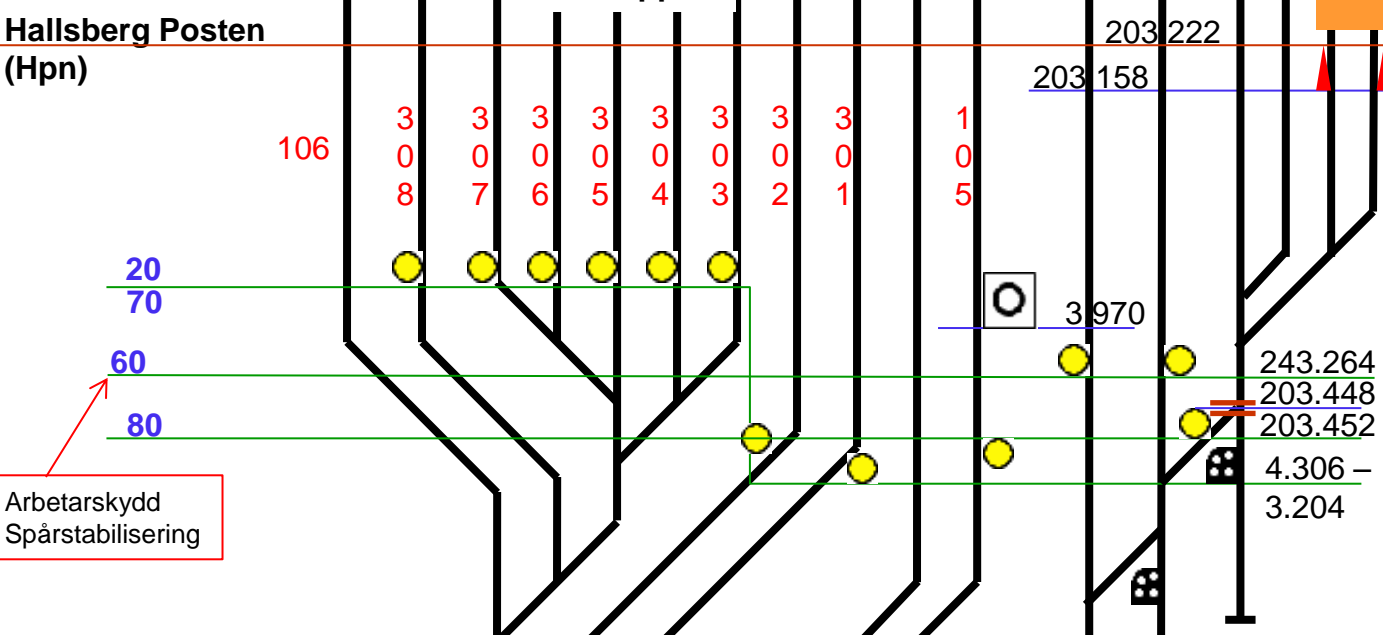
308

2.316

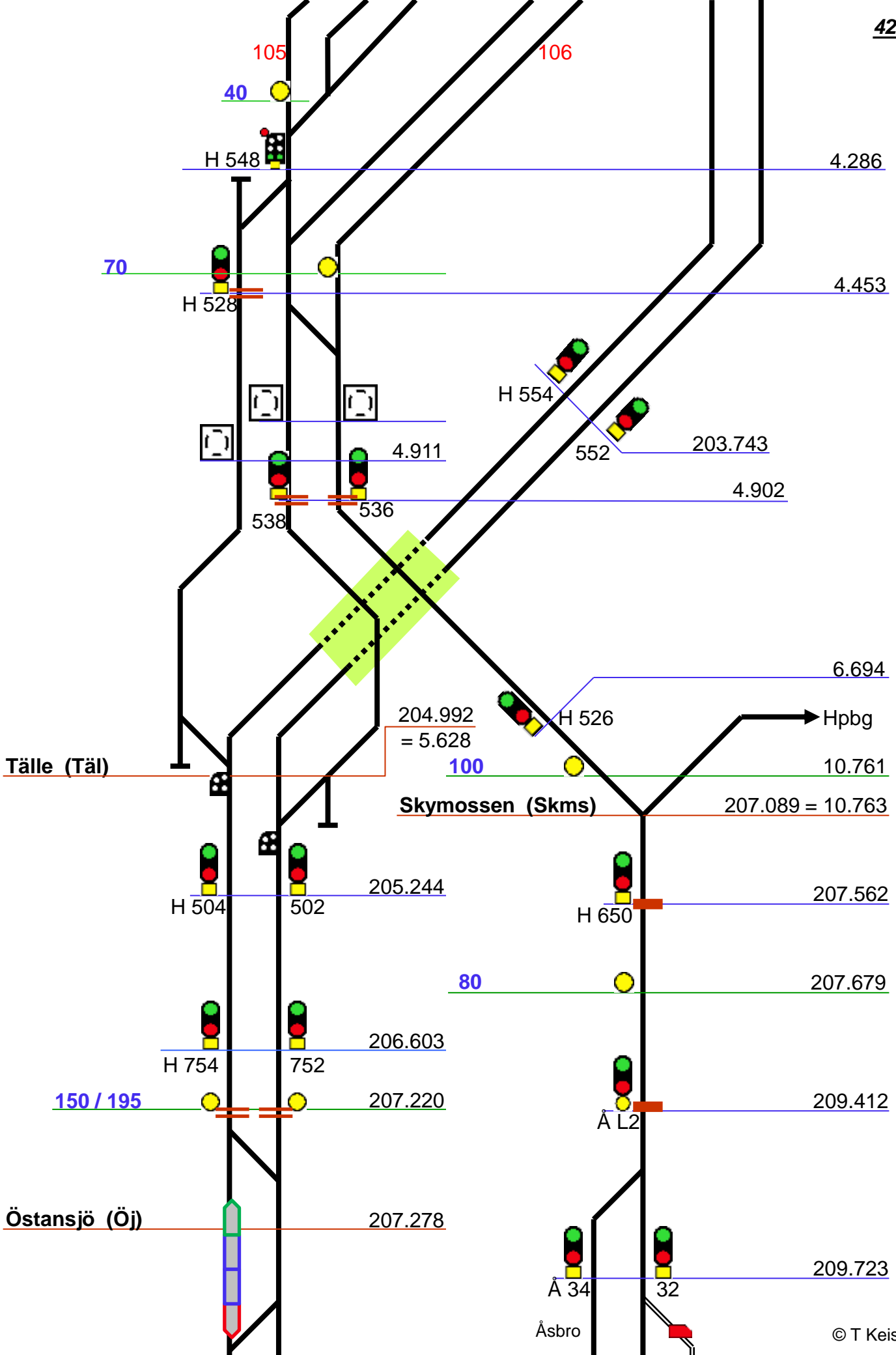
### R-Gruppen

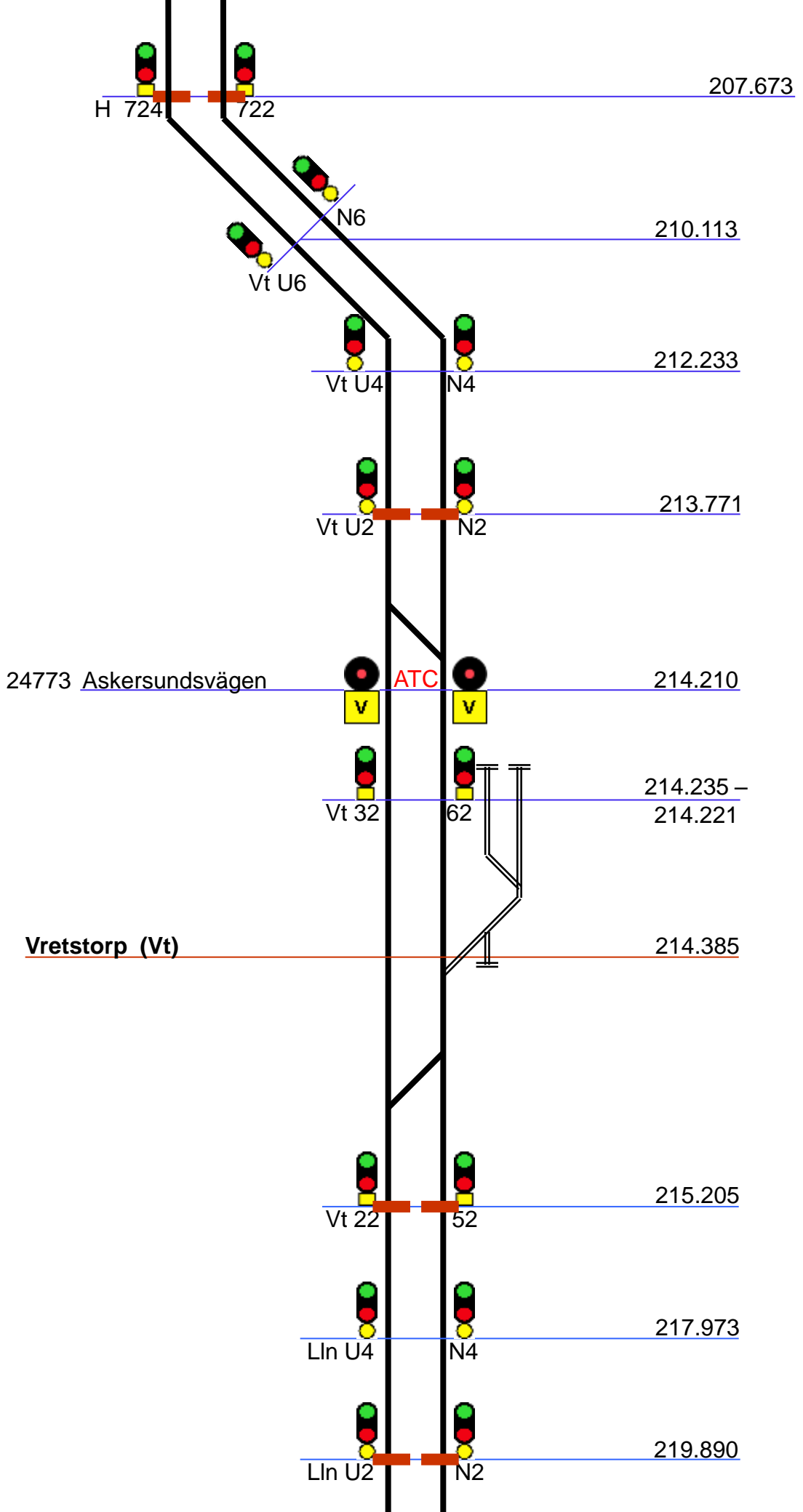


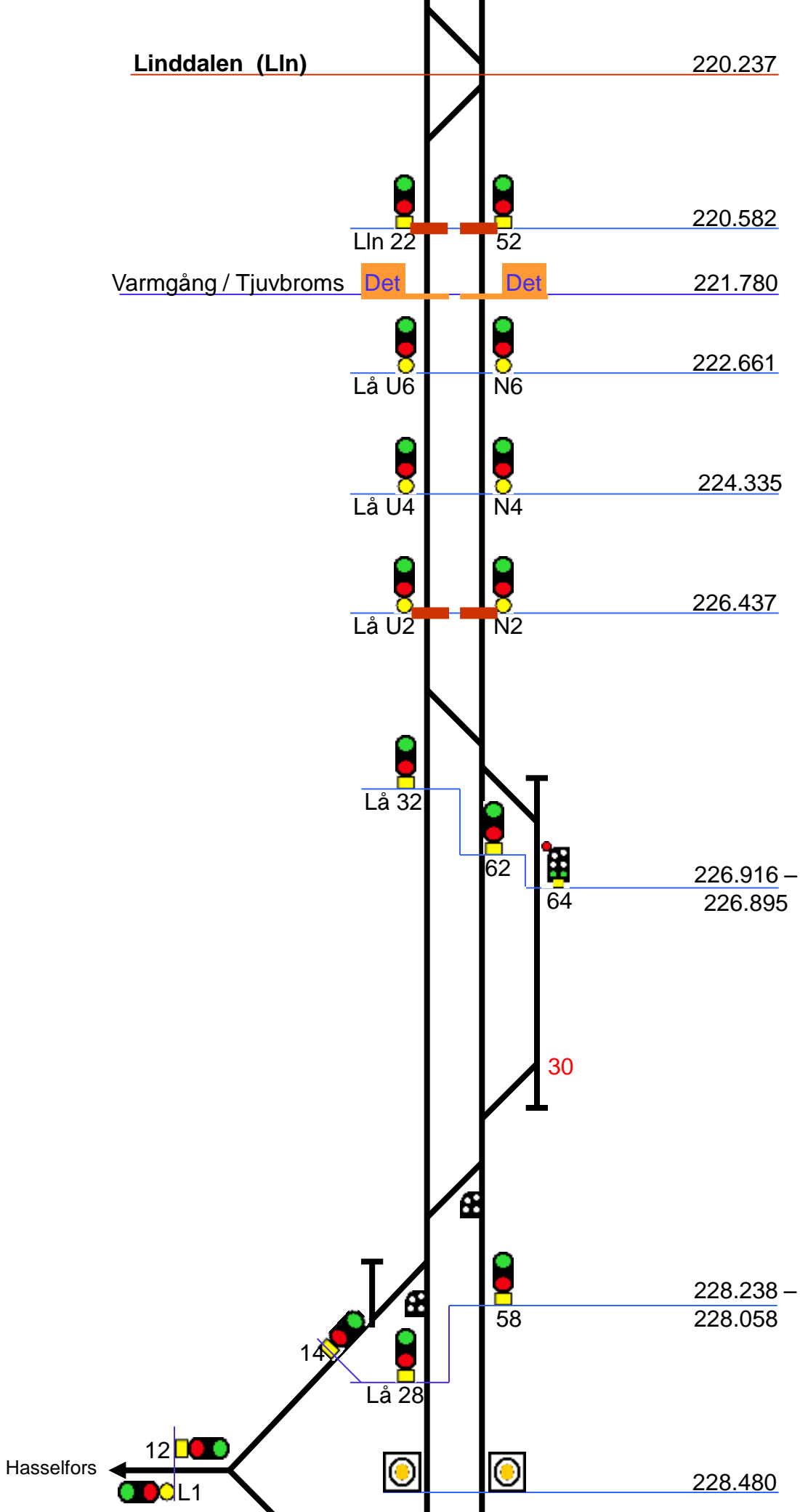
### I-Gruppen



Arbetskydd  
Spårstabilisering

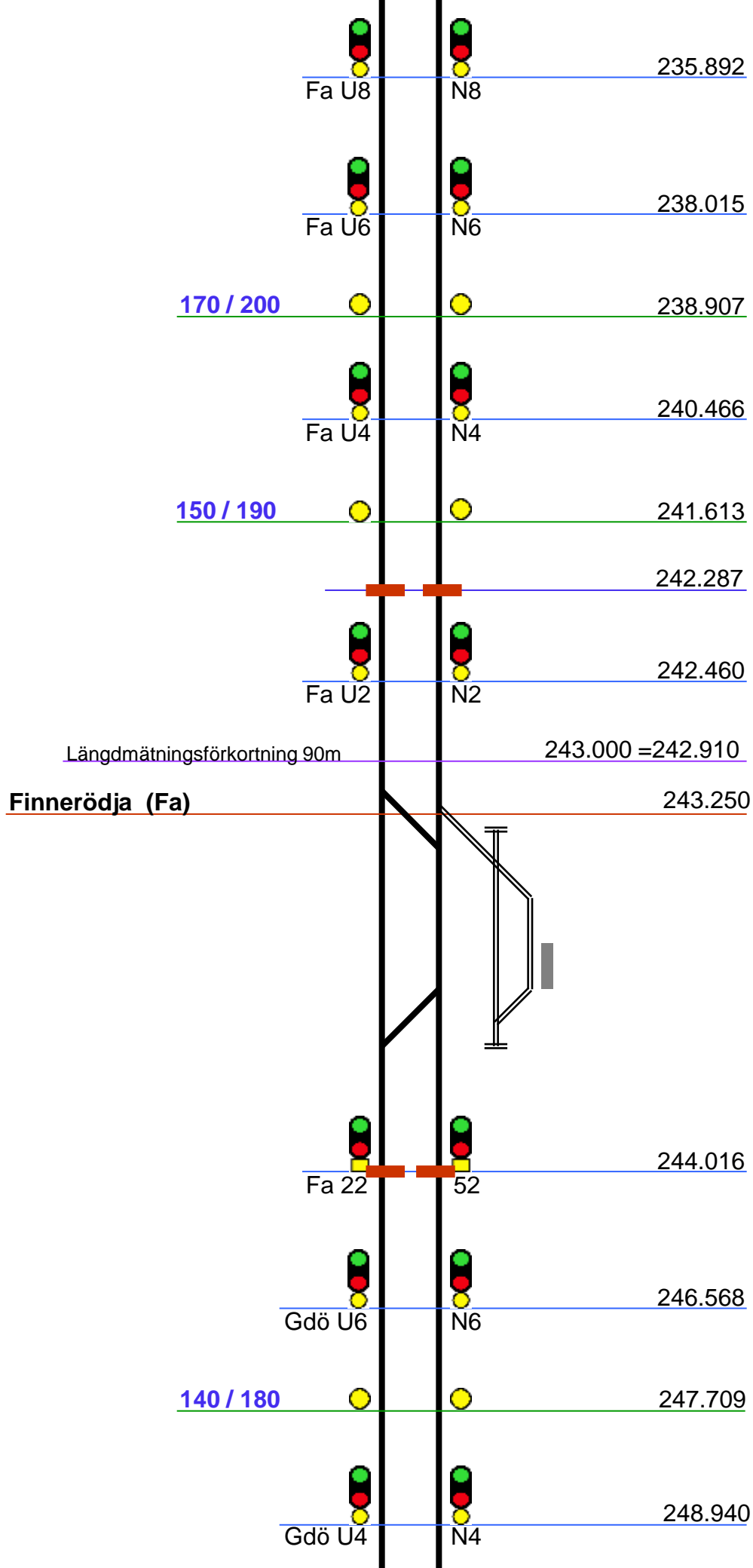


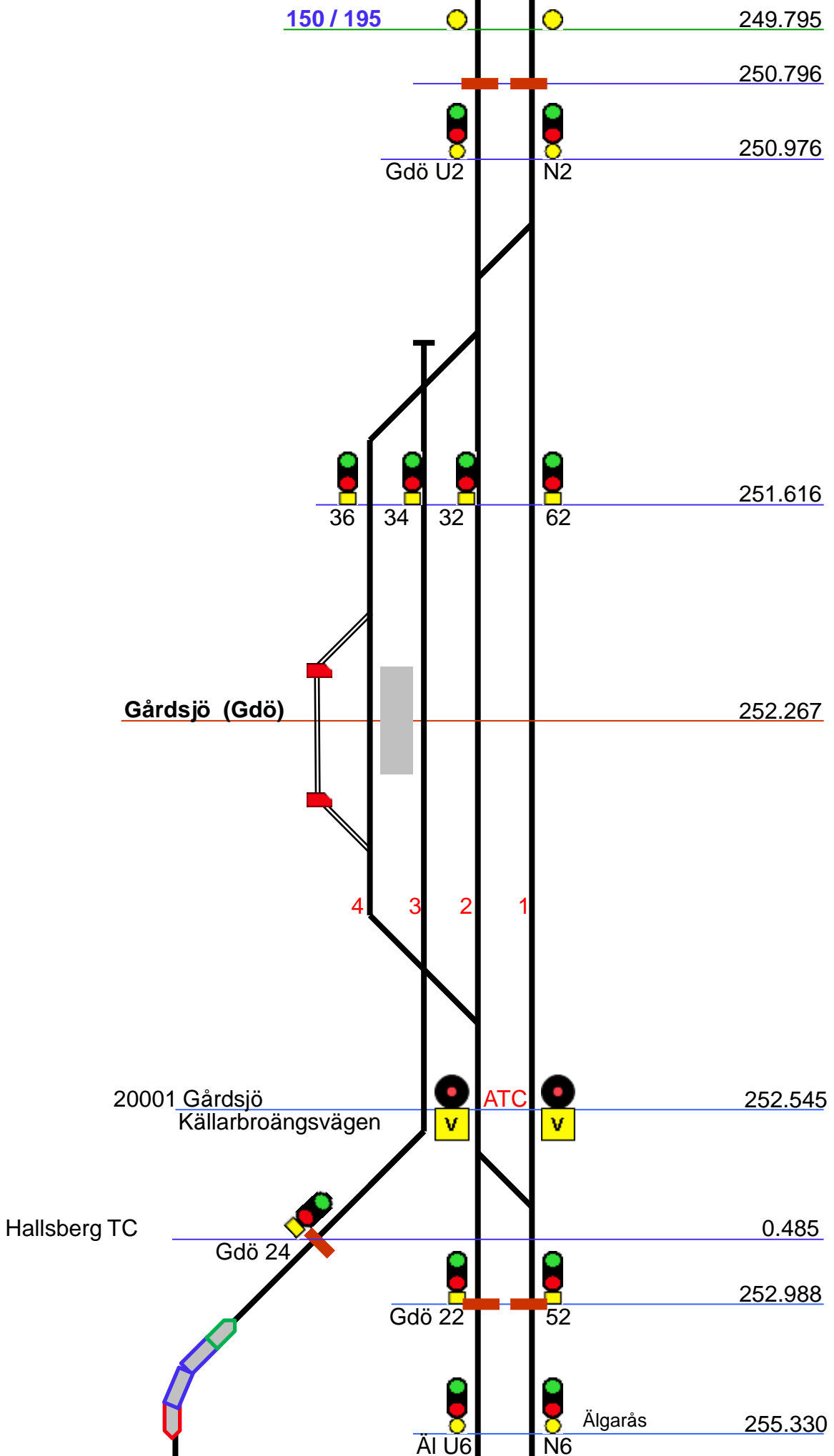












150 / 195

249.795

250.796

250.976

Gdö U2

N2

251.616

36

34

32

62

Gårdsjö (Gdö)

252.267

4

3

2

1

20001 Gårdsjö  
Källarbroängsvägen

ATC

252.545

Hallsberg TC

Gdö 24

0.485

Gdö 22

52

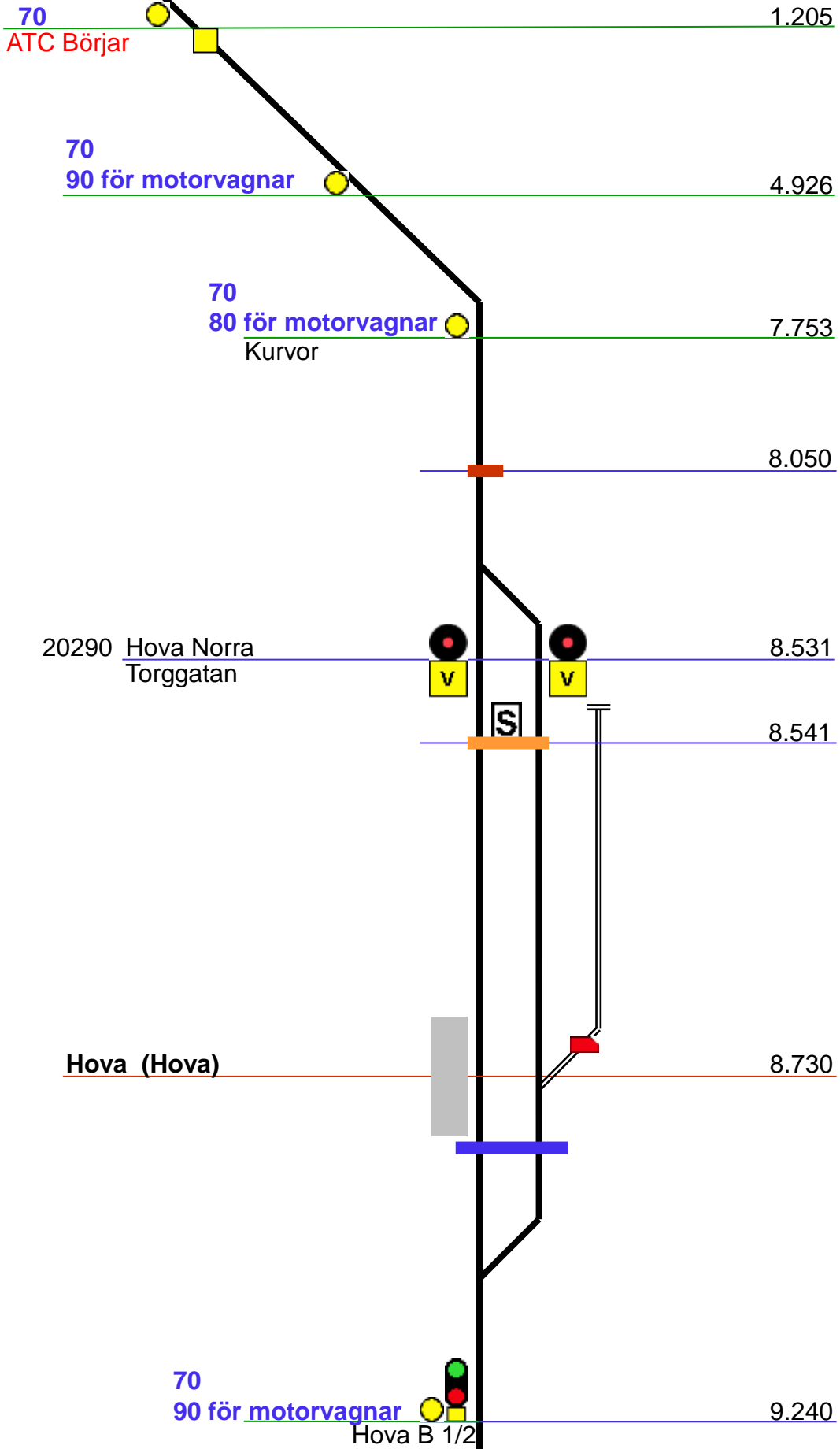
252.988

















ÄI U6

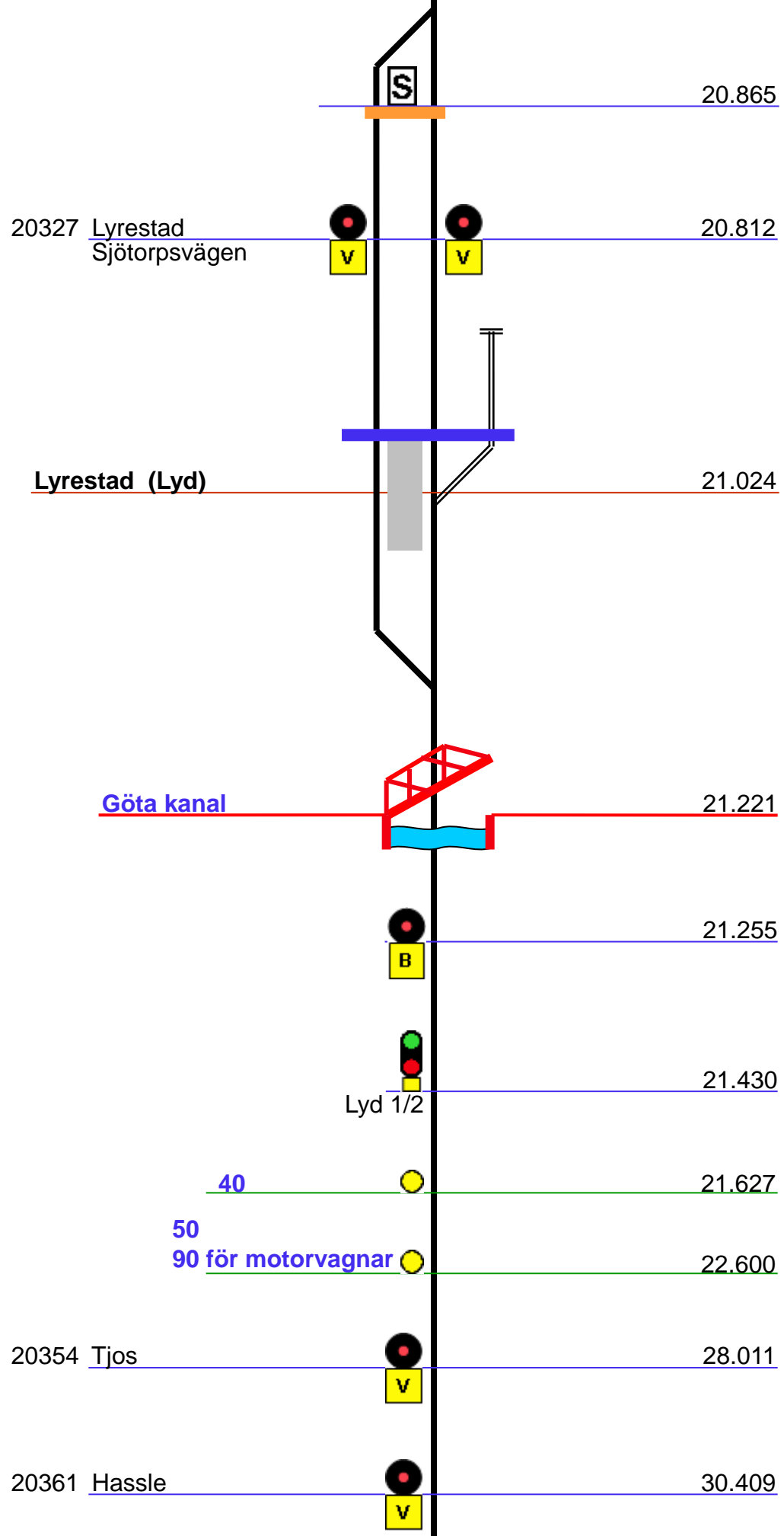
Älgårås

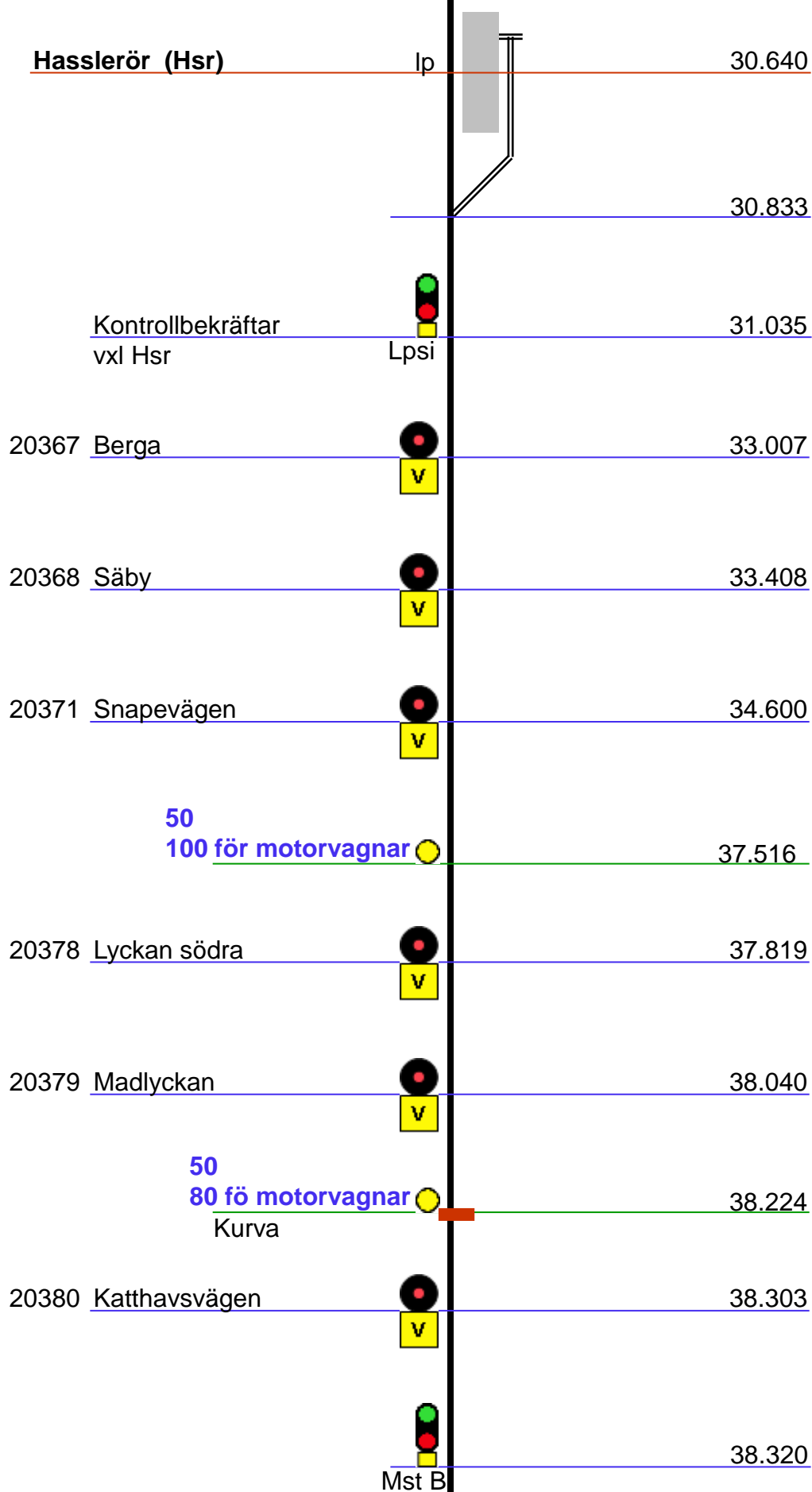
N6

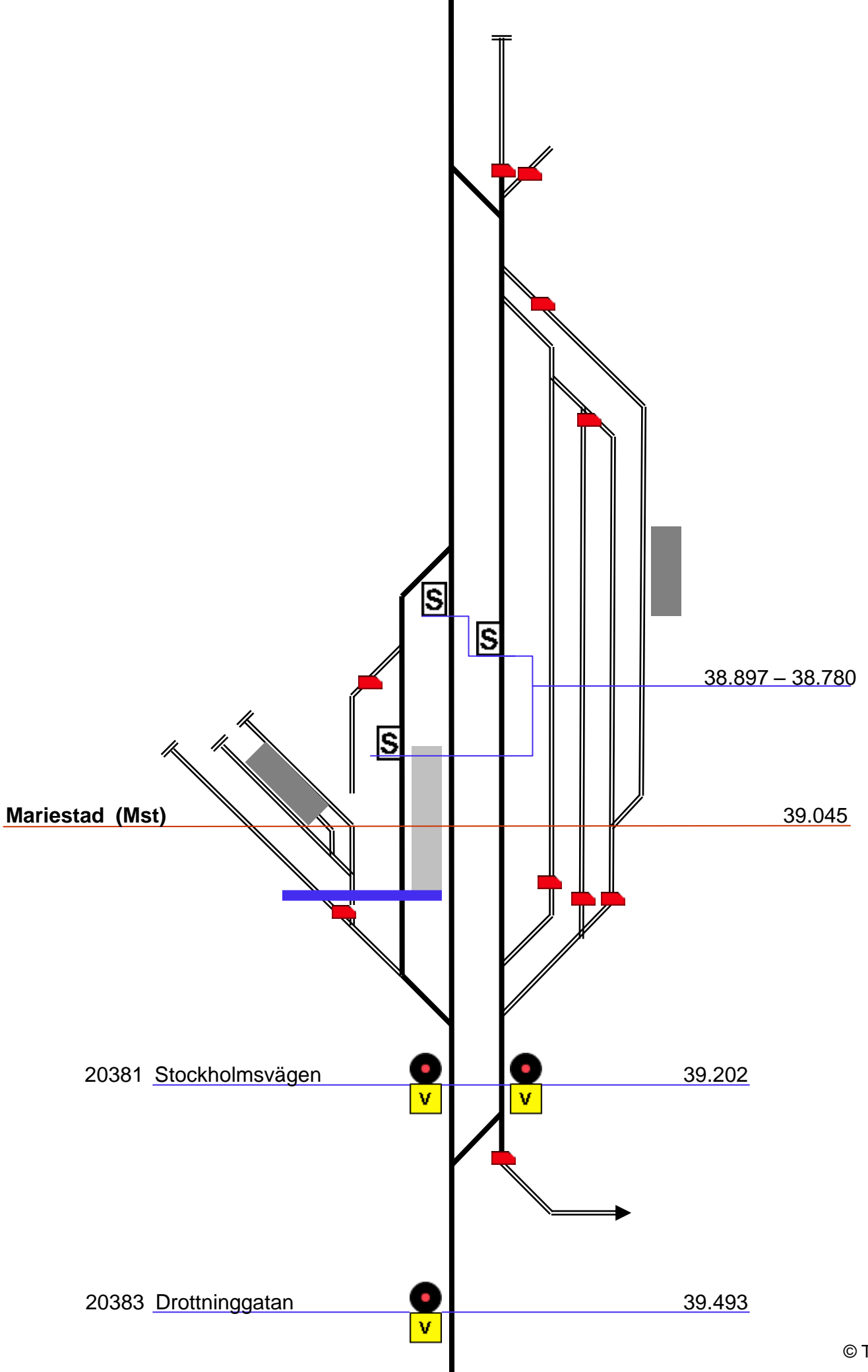
255.330



60704	Fagerlid	 	12.124
	50 90 för motorvagnar		13.062
	70 80 för motorvagnar Kurvor		13.721
	70 90 för motorvagnar		16.485
20309	Torved	 	16.557
	70 Kurvor		16.777
	<b>Torved (Tvd)</b>	hp 	16.845
20314	Anderstorp	 	17.718
20321	Fröåkra Södra	 	19.133
	70 90 för motorvagnar		19.291
	70 80 för motorvagnar	 	20.422



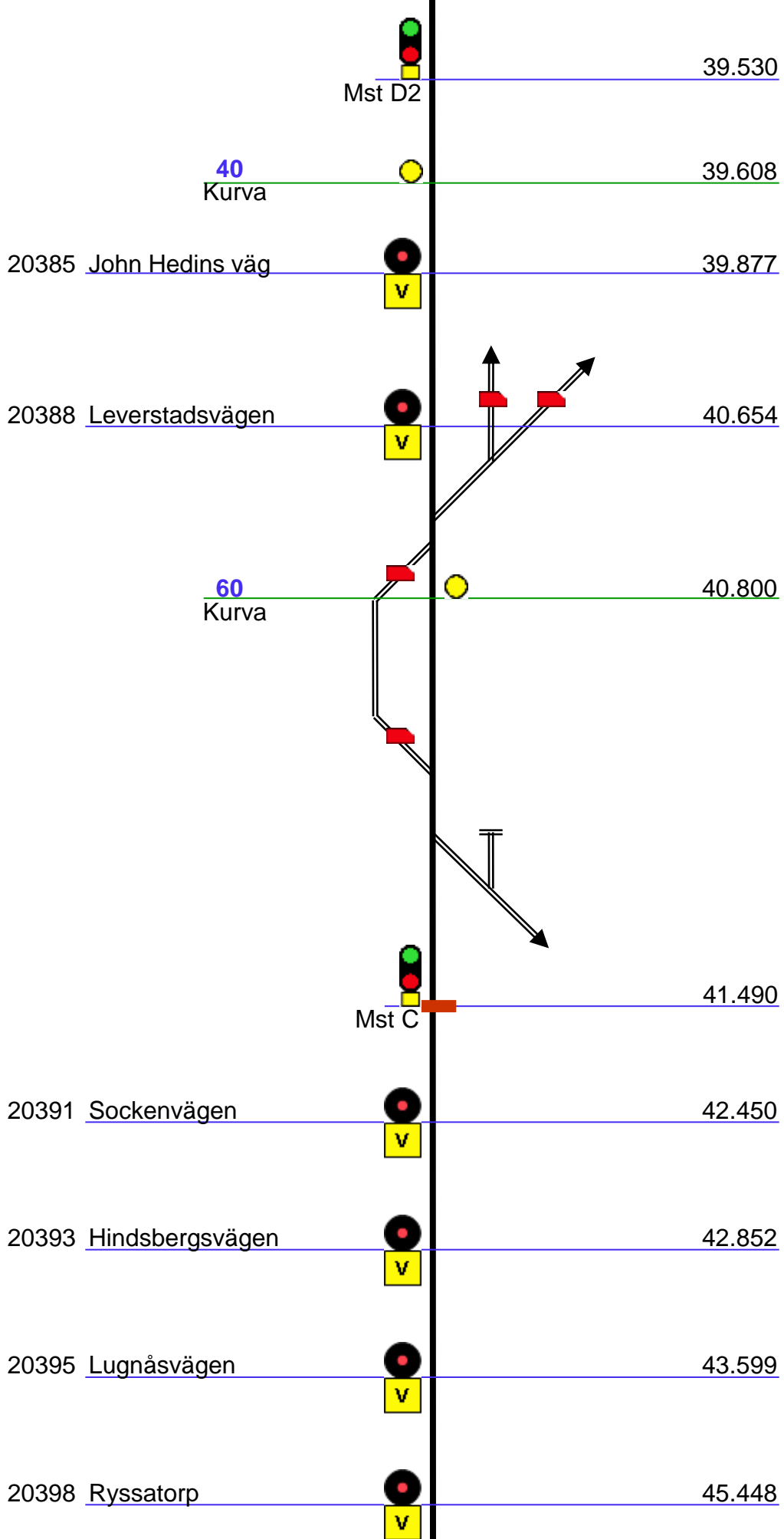

















Mariestad (Mst)

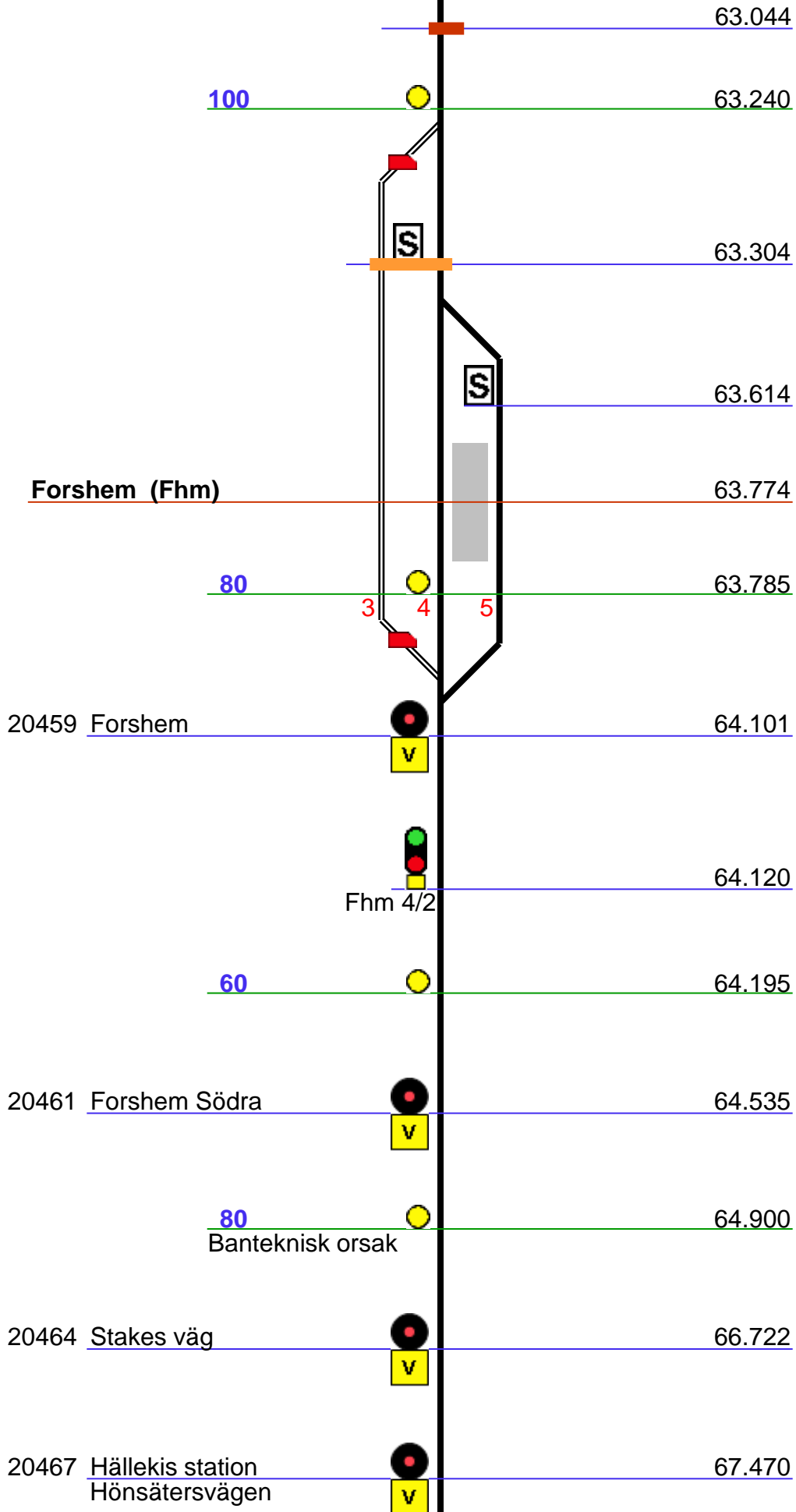
20381 Stockholmsvägen



















20383 Drottninggatan

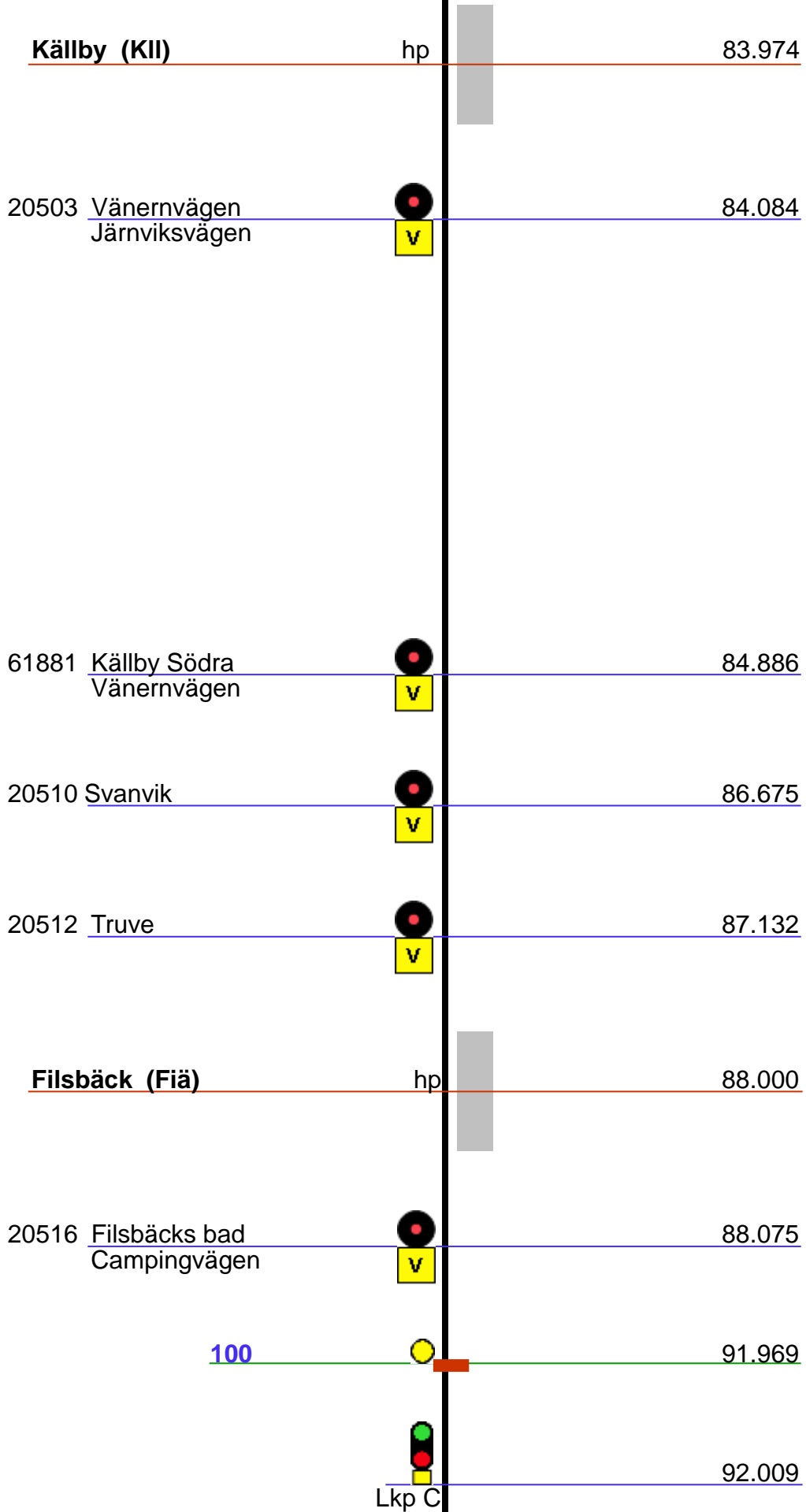




20404	Prästkvavn	 	47.641
	<b>Lugnås (Lnå)</b>	lp	50.252
20408	Lugnås Bjorsättersvägen	 	50.438 50.450
	Kontrollbekräftar vxl Lnå	 Lpsi	50.778
20415	Svaneberg	 	52.051
20429	Kyrkbacken	 	55.402
20434	Äskekärr	 	56.214
	<b>Äskekärr (Äsr)</b>	hp	56.250
20449	Österäng	 	59.234
	<b>Österäng (Öäg)</b>	hp	59.400

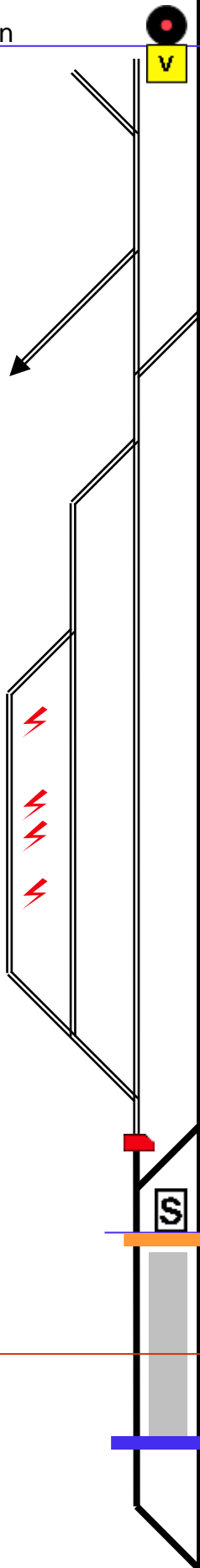


<b>Hällekis (Hlk)</b>	hp		67.510
20471 Hellekis säteri			70.517
20472 Munkängen			71.064
<b>Råbäck (Rbk)</b>	hp		71.620
20474 Råbäck			71.723
20476 Marieberg			73.145
<b>Trolmen (Trm)</b>	hp		74.087
20490 Blomberg			80.120
<b>Blomberg (Bmb)</b>	hp		80.399
20499 Källby Berga			83.086
20502 Sjökvarnsvägen			83.881



20523 Jungmansgatan

92.034























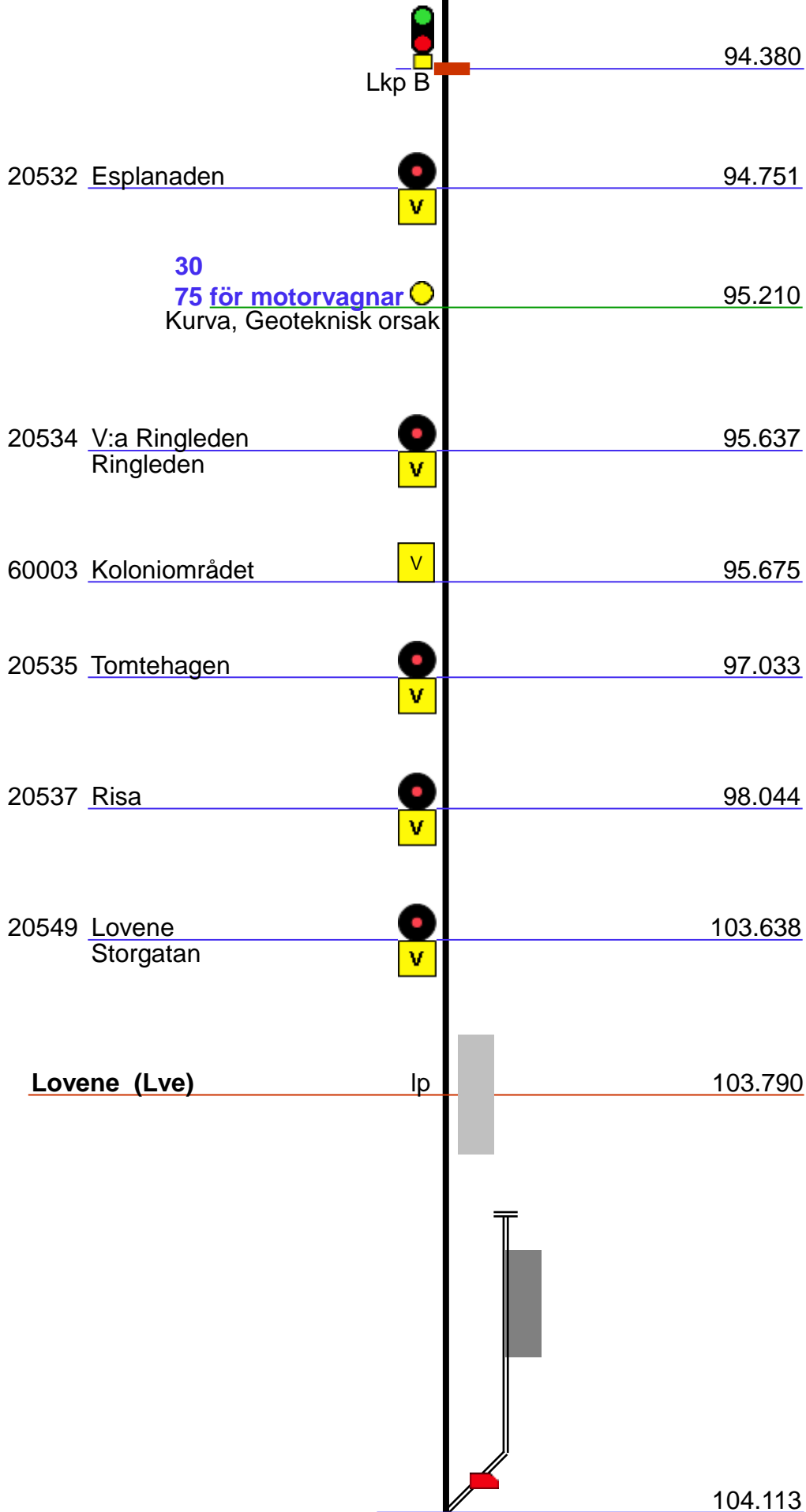
S

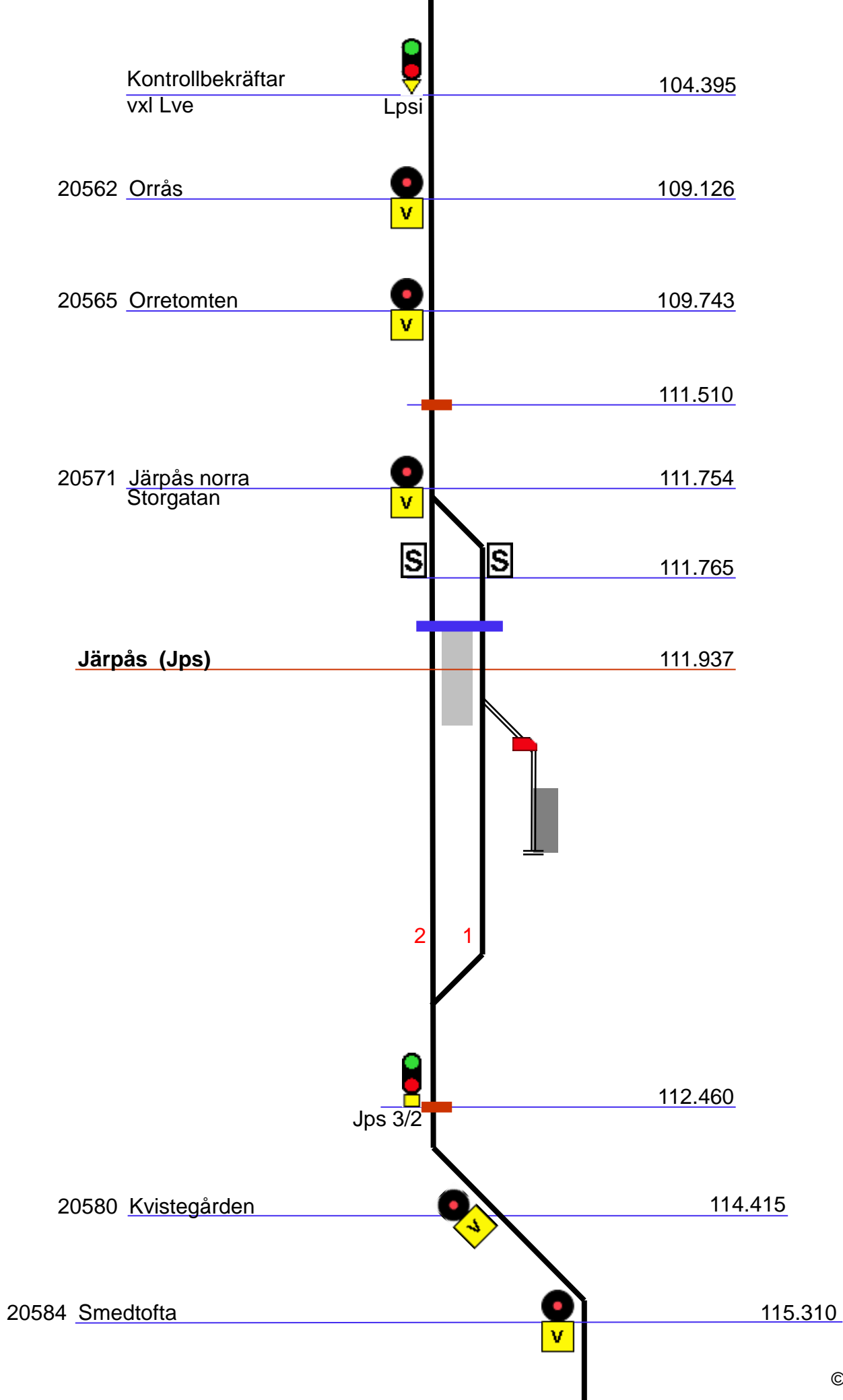
92.835

Lidköping (Lkp)

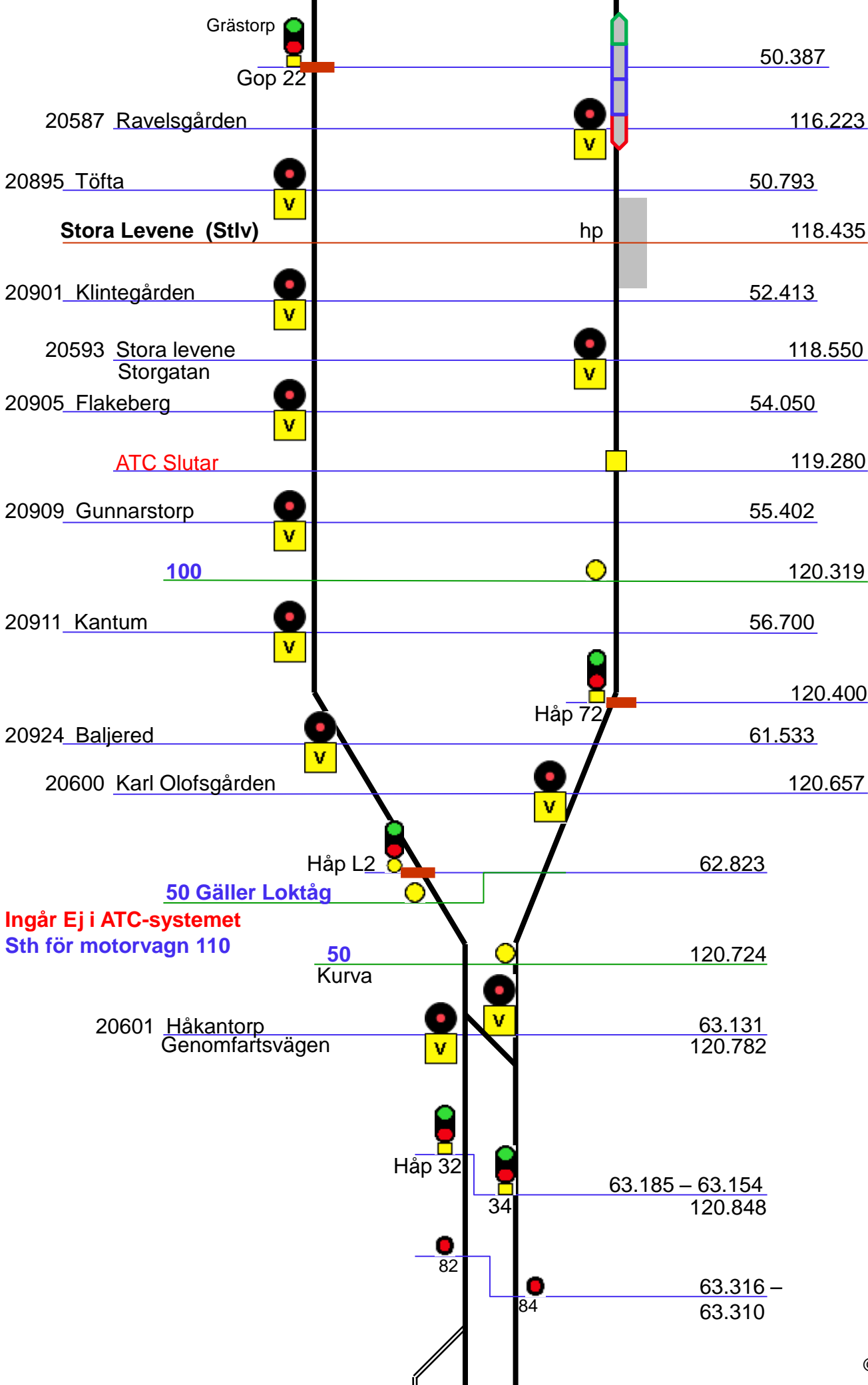
93.111

20525	Östra Hamnen	 	93.212
			
20527	Västra Hamnen	 	93.306
60209	Rörstrand	 	93.456
	40		93.464
	10 Gäller Spärrfärd & Växling		93.569
20528	Fiskaregatan	 	93.630
26049	Kållandsgatan	 	93.869
26048	GC-väg Kållandsgatan		
	Lkp E		93.921
20530	Läckögatan	 	94.111
			94.157
	<b>Framnäs City (Fc)</b>	hst 	94.160
20531	Stenportsgatan	 	94.351









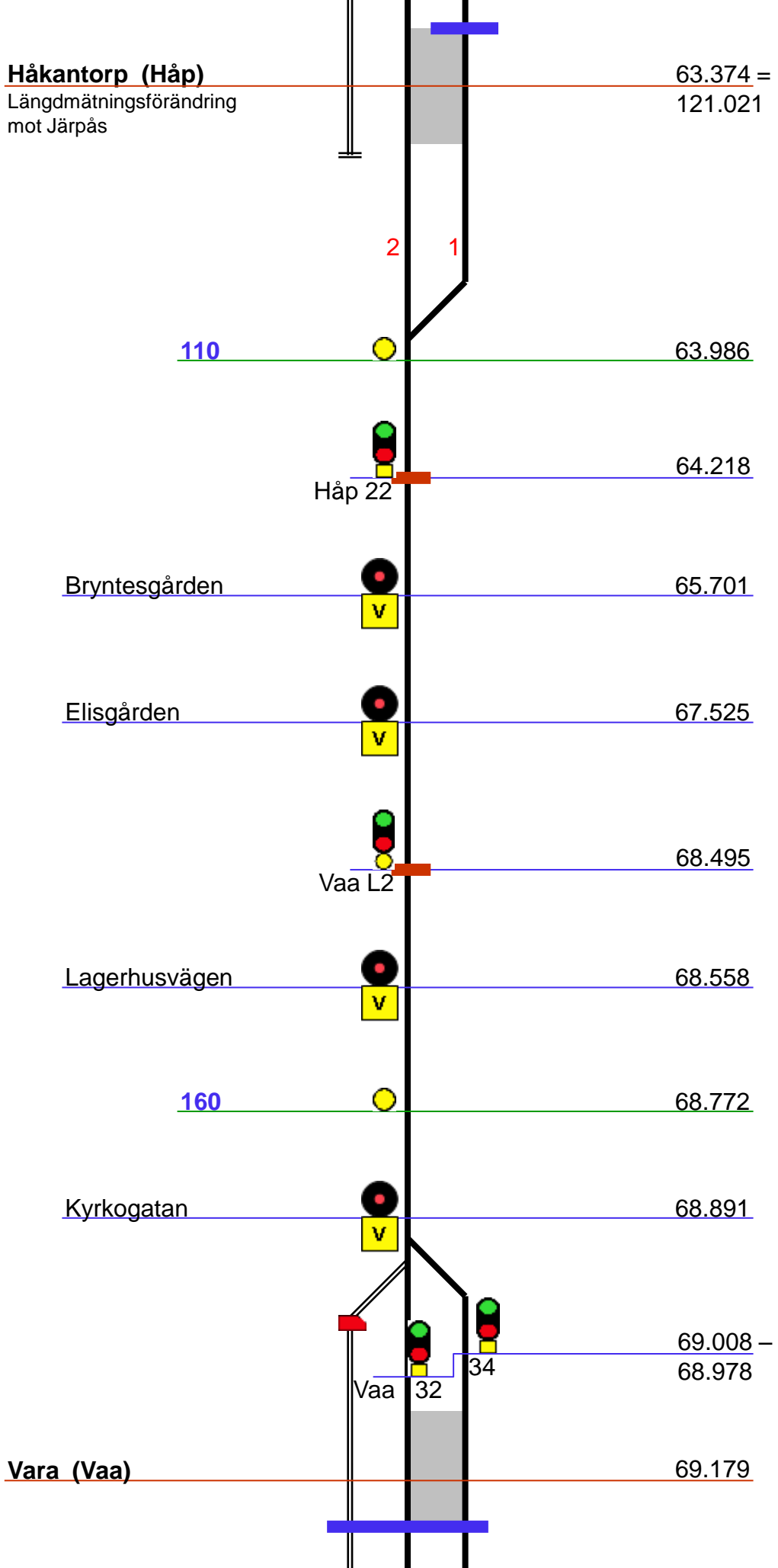
Ingår Ej i ATC-systemet  
Sth för motorvagn 110

**Håkantorps (Håp)**

Längdmättningsförändring  
mot Järpås

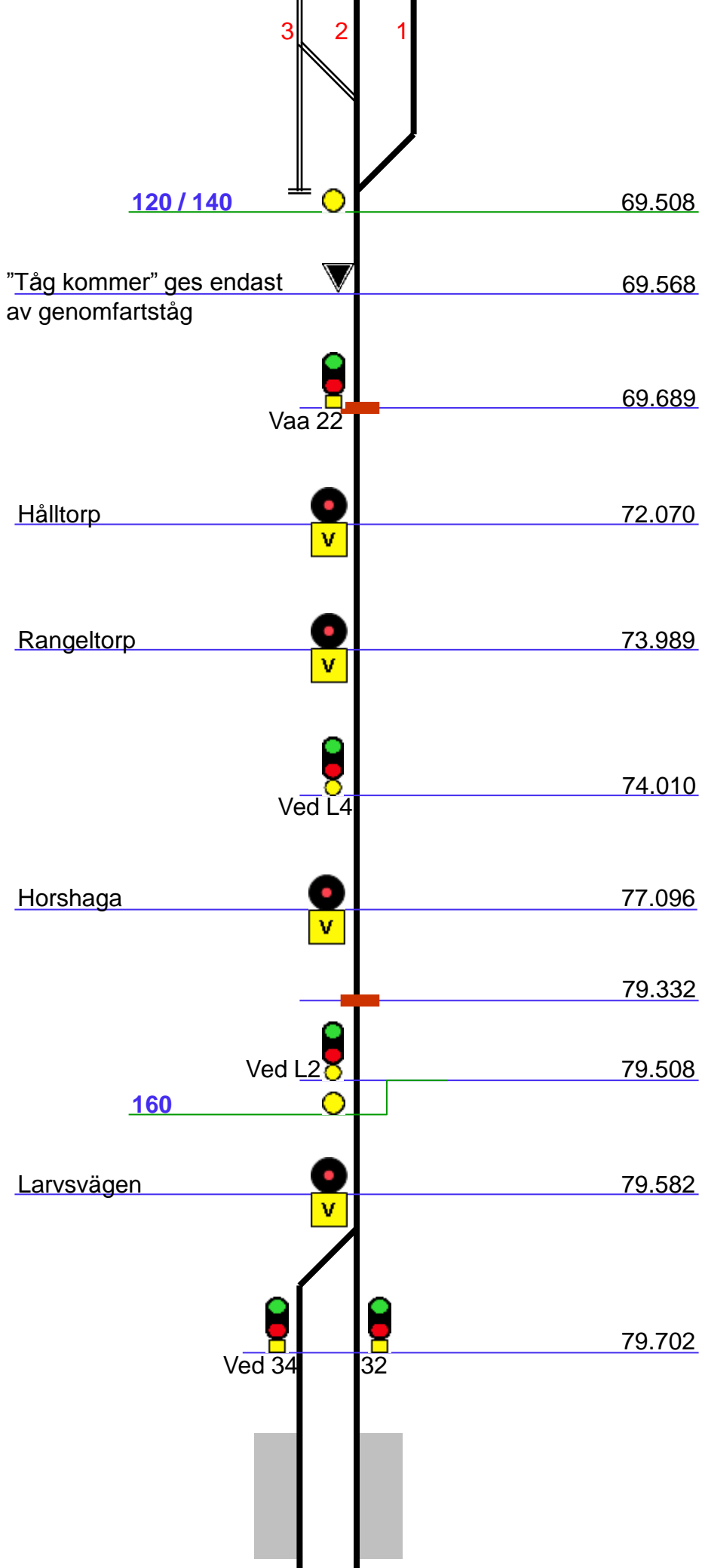
63.374 =

121.021



**Vaa (Vaa)**

69.179

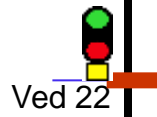


Vedum (Ved)

79.836

2

1




80.695

140



81.476

Långöholm södra




84.371

160



85.067

Myreberg



85.485



85.608

110 / 135



87.104



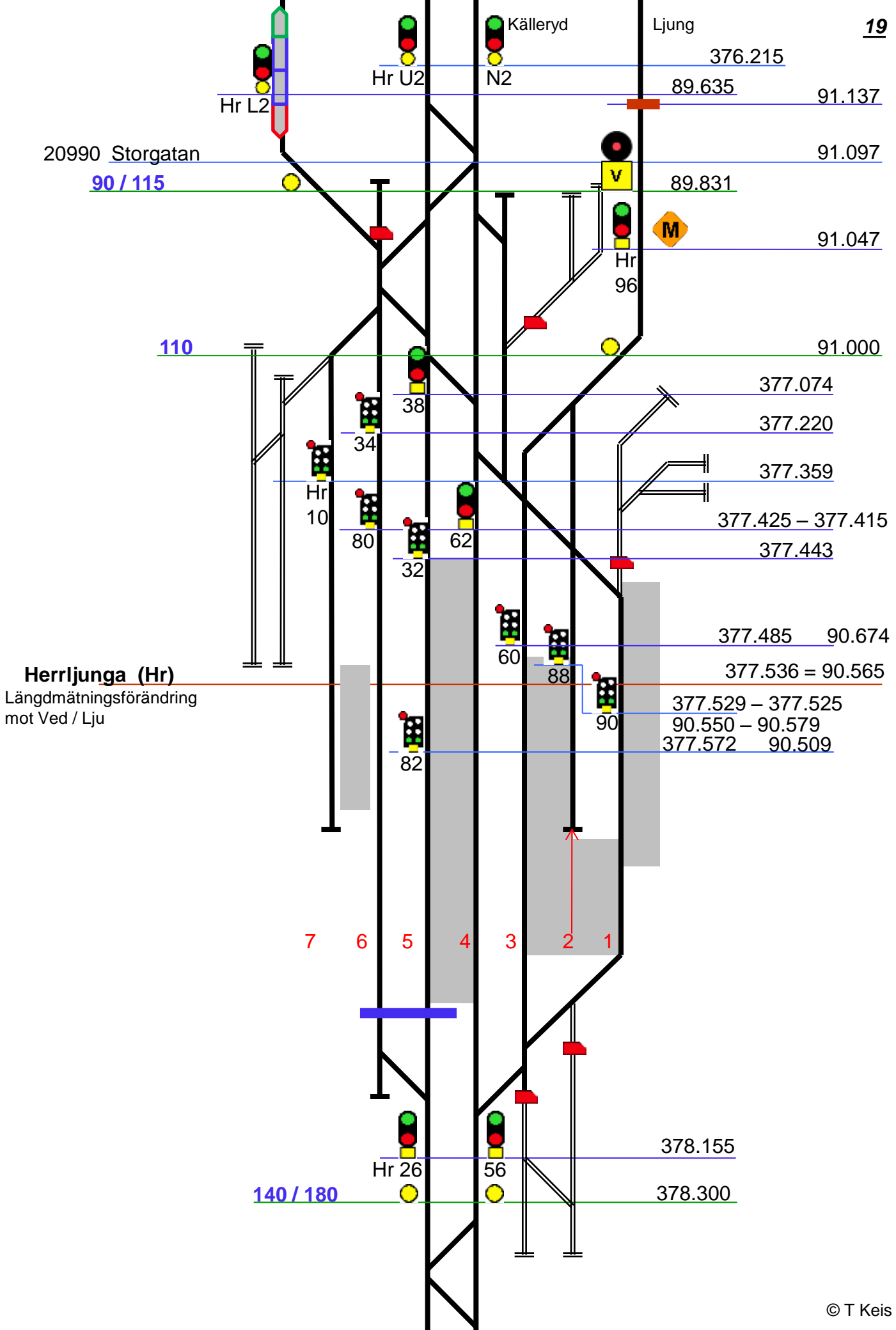
88.865

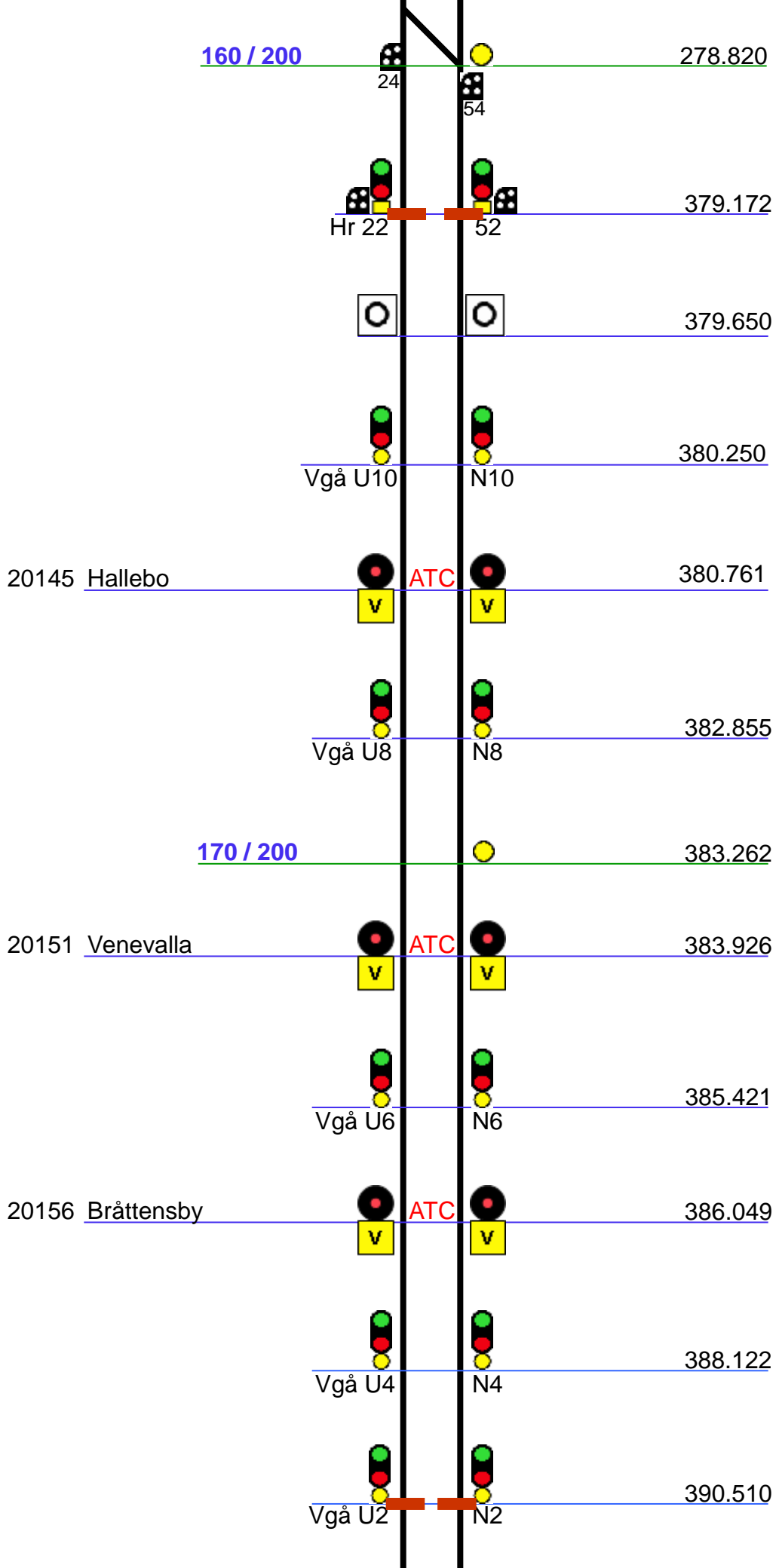
89.570

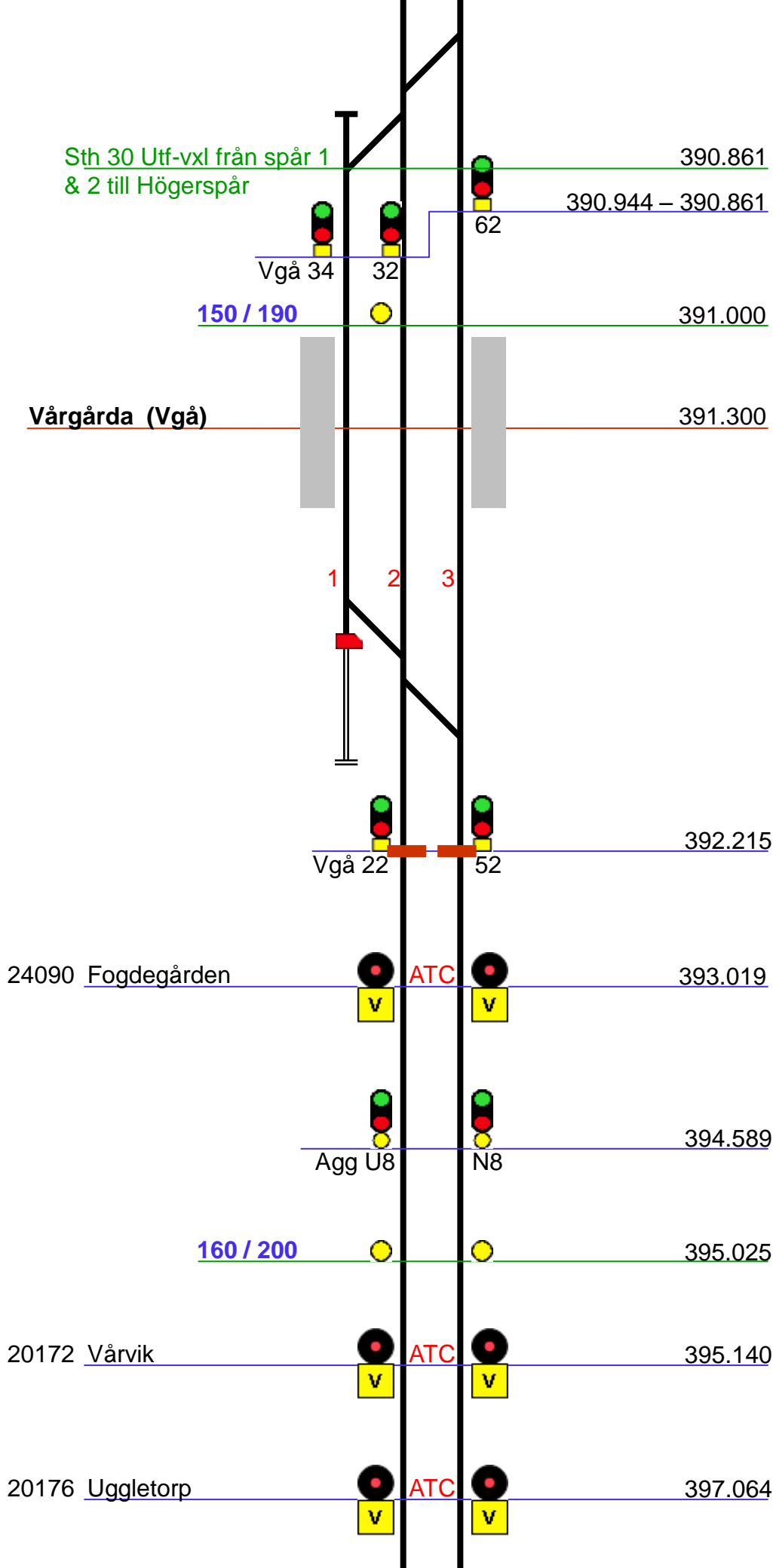
Vreta

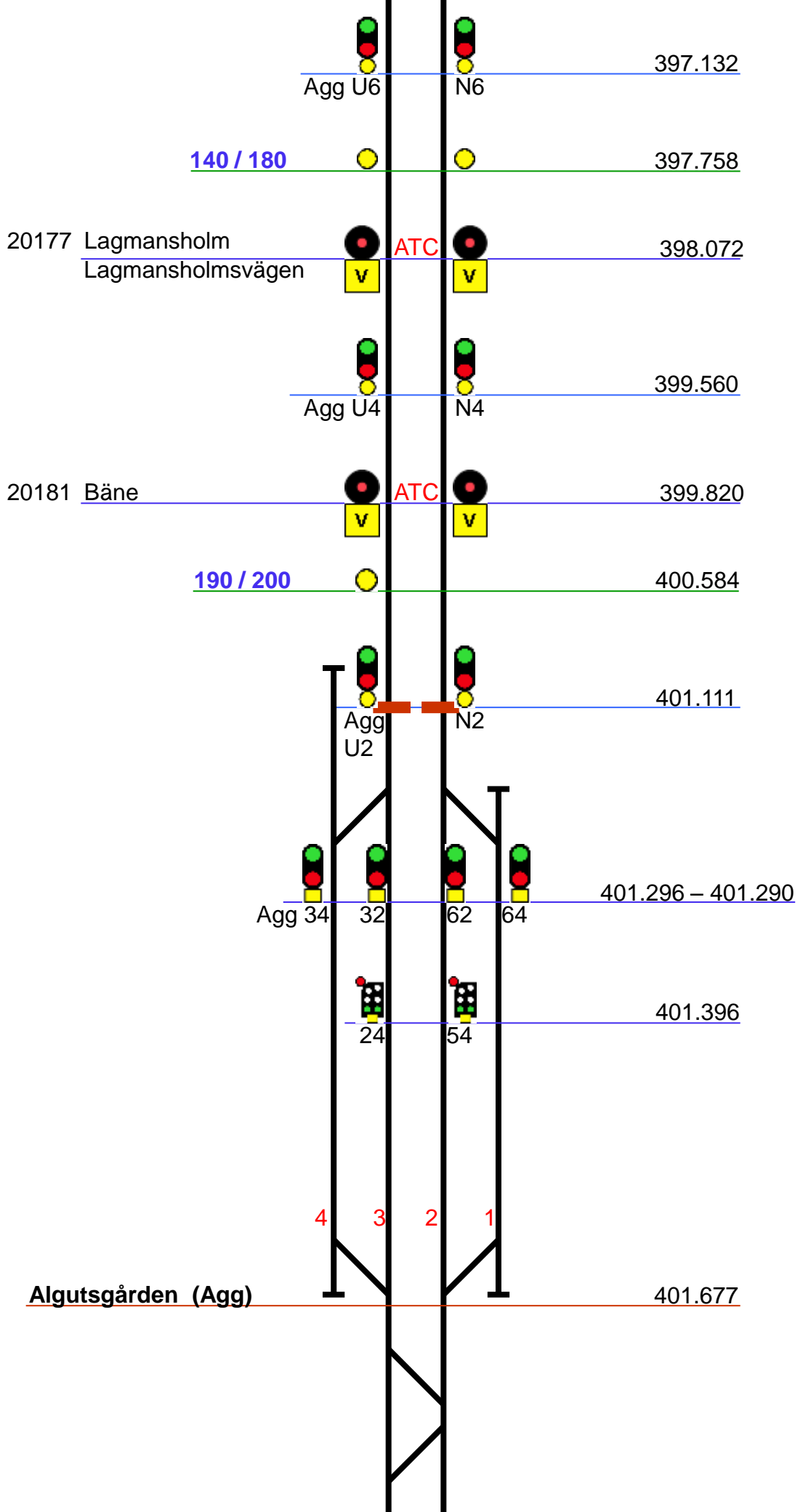


89.605

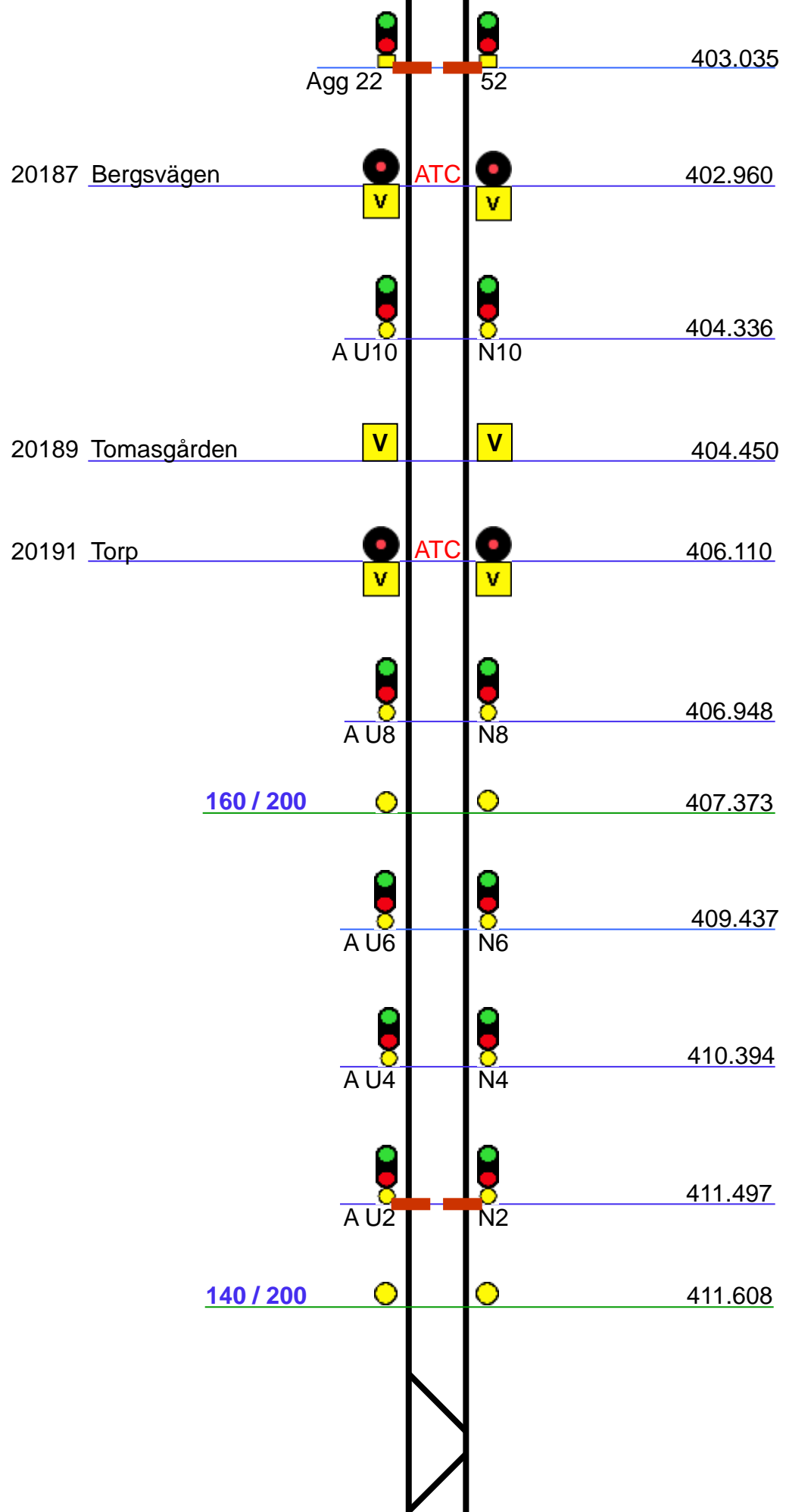


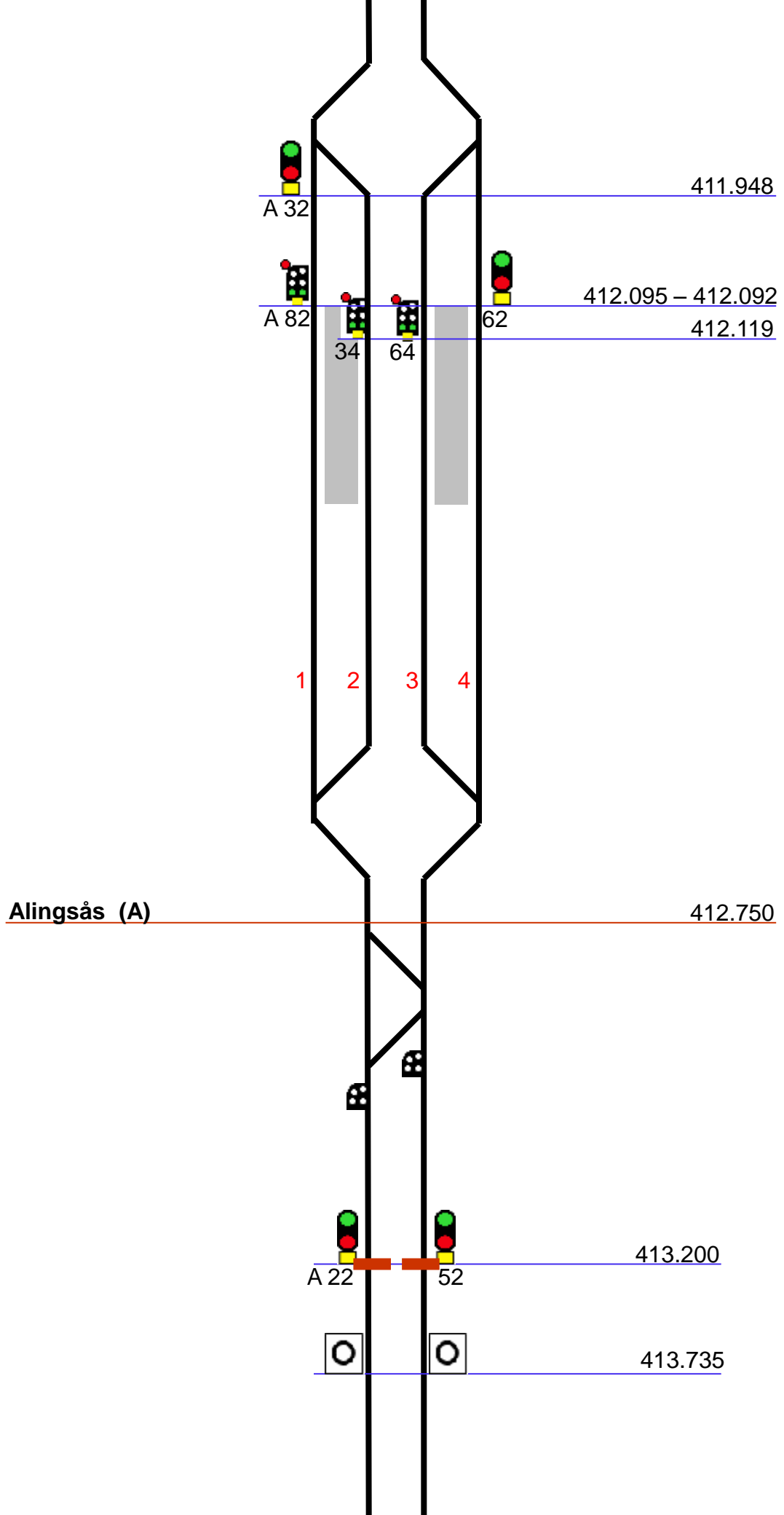


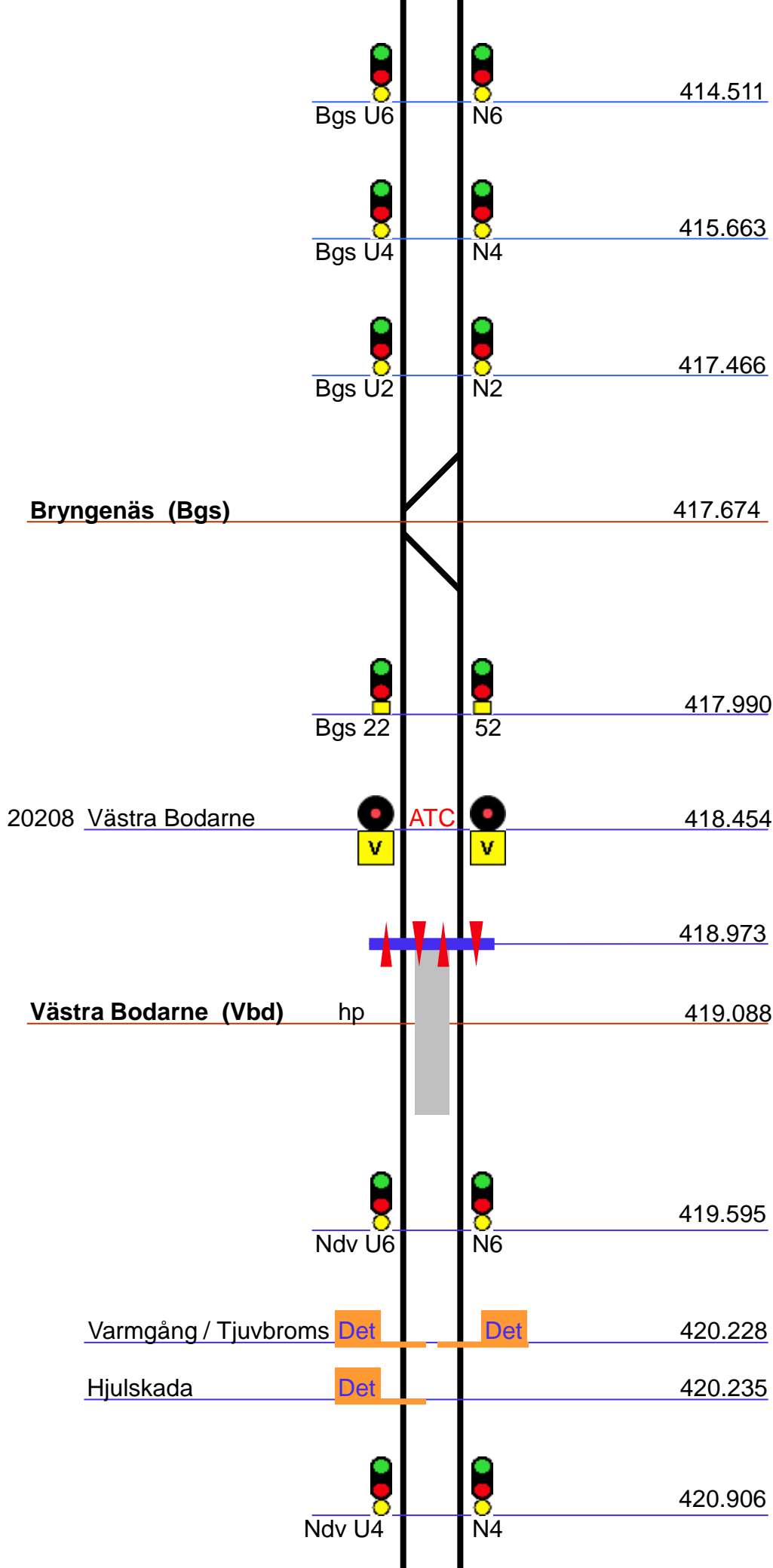


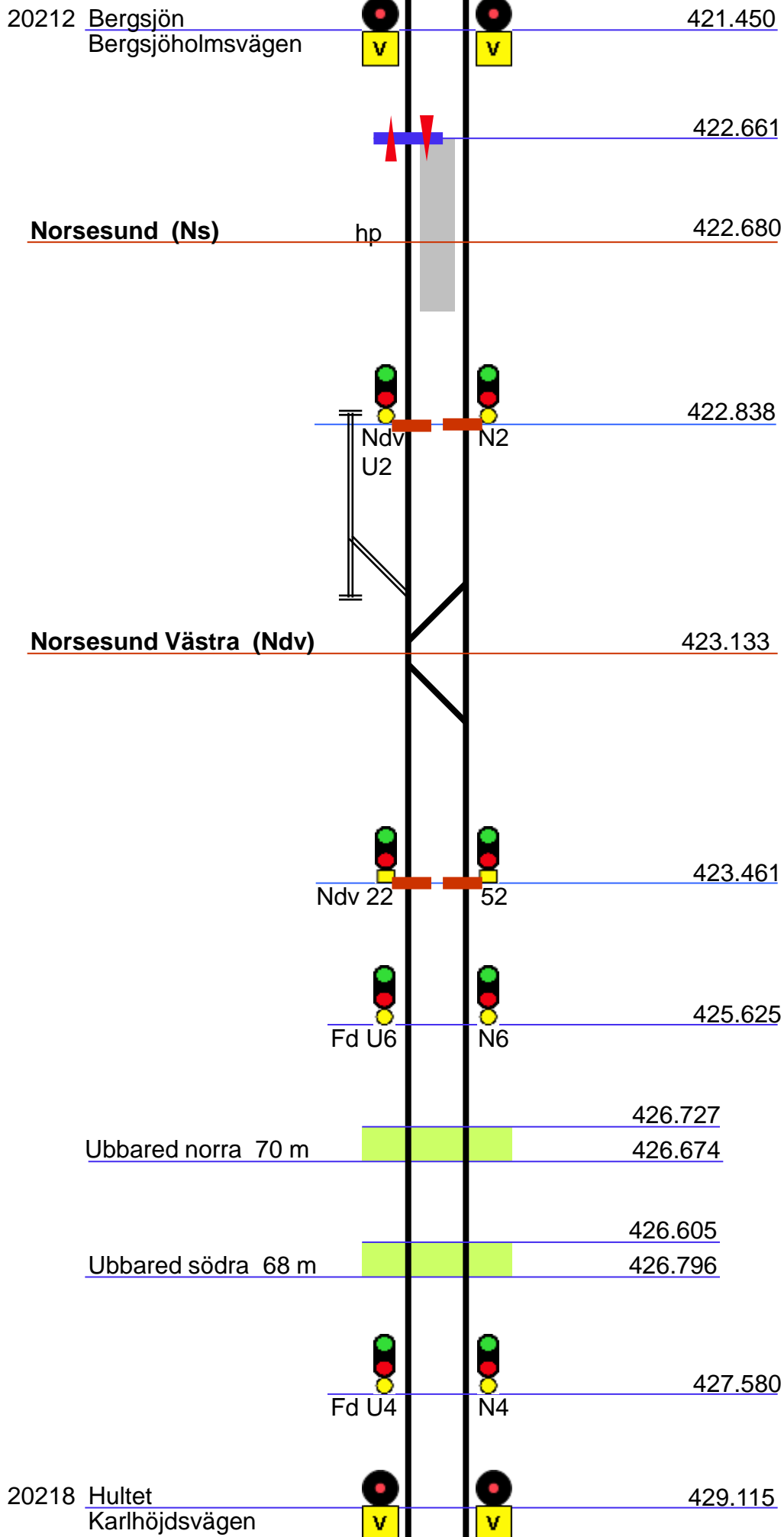


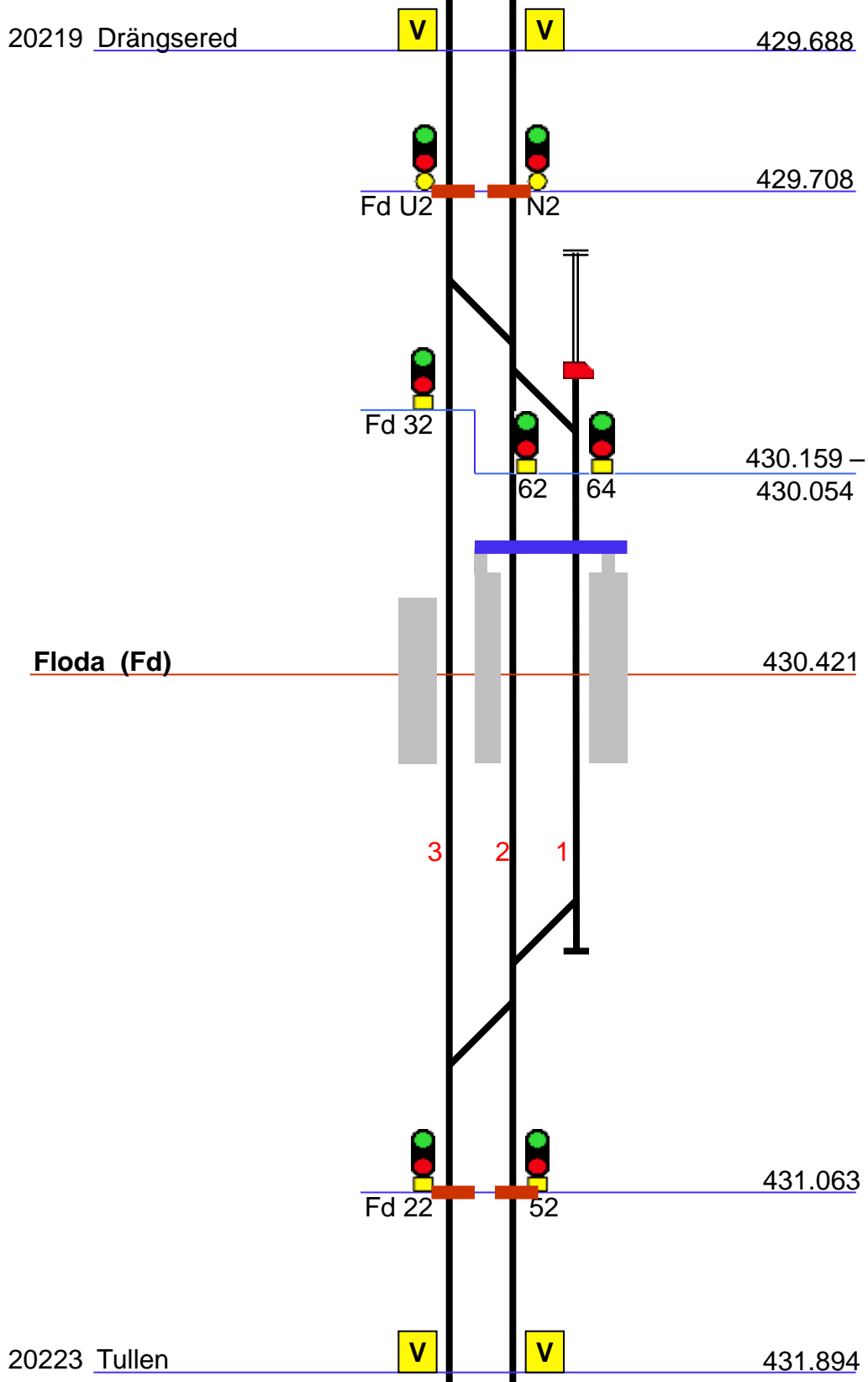


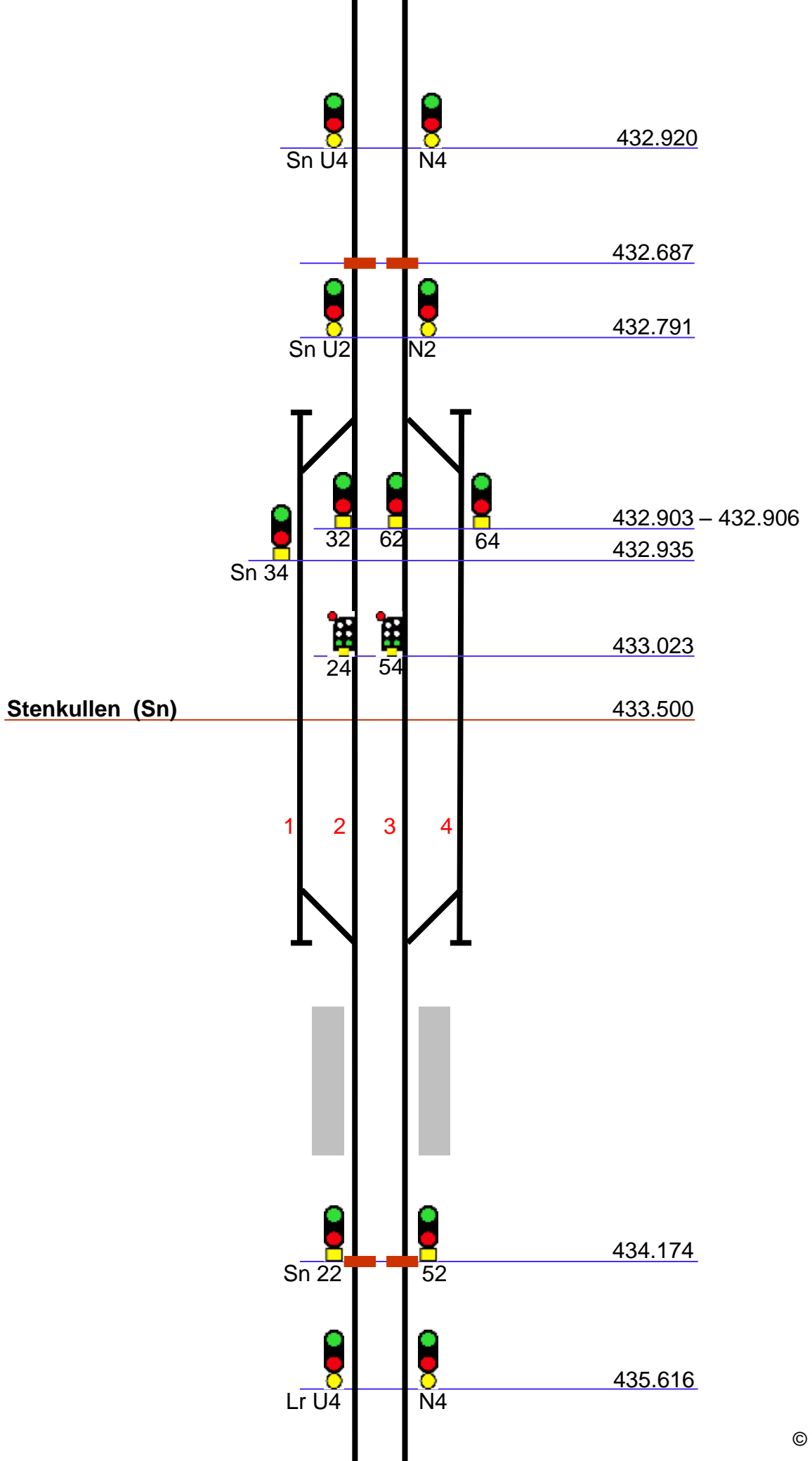


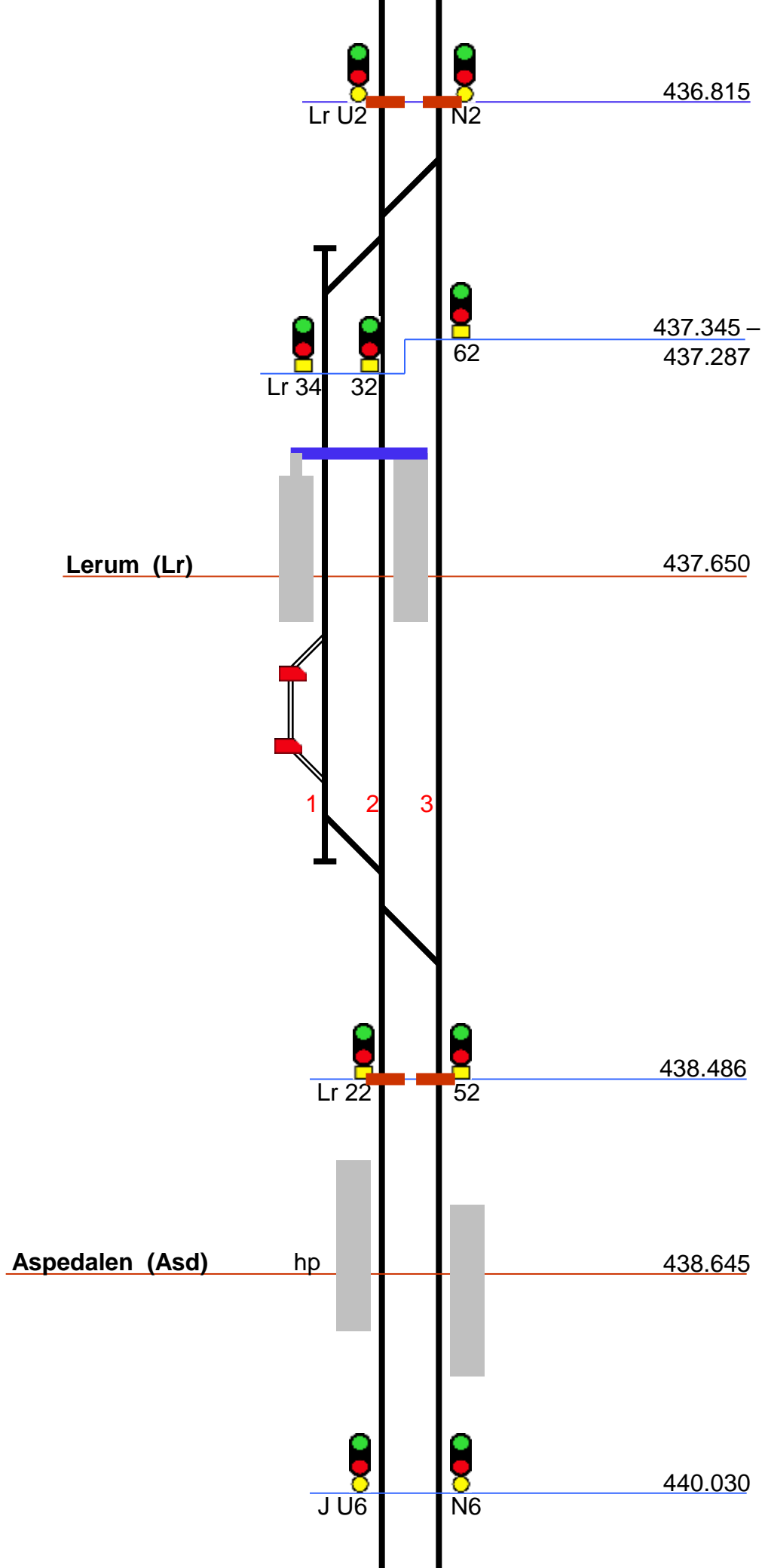












Aspen (Apn) hp 440.081

440.465

Aspen 275 m 440.740

J U4 441.470  
N4

J U2 443.111  
N2

Jonsered Östra (J) 443.129

110 / 135 443.185

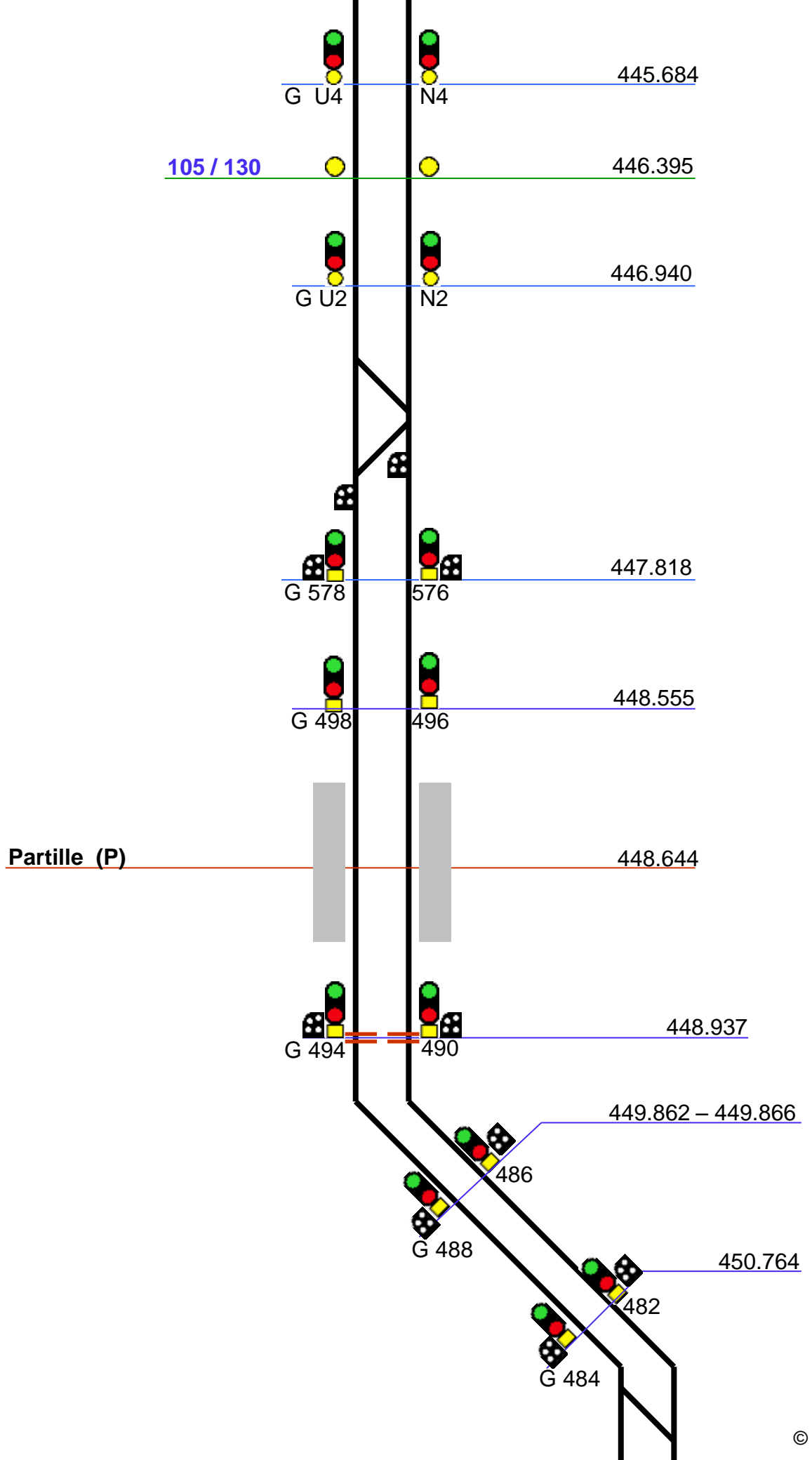
J 22 443.607  
52

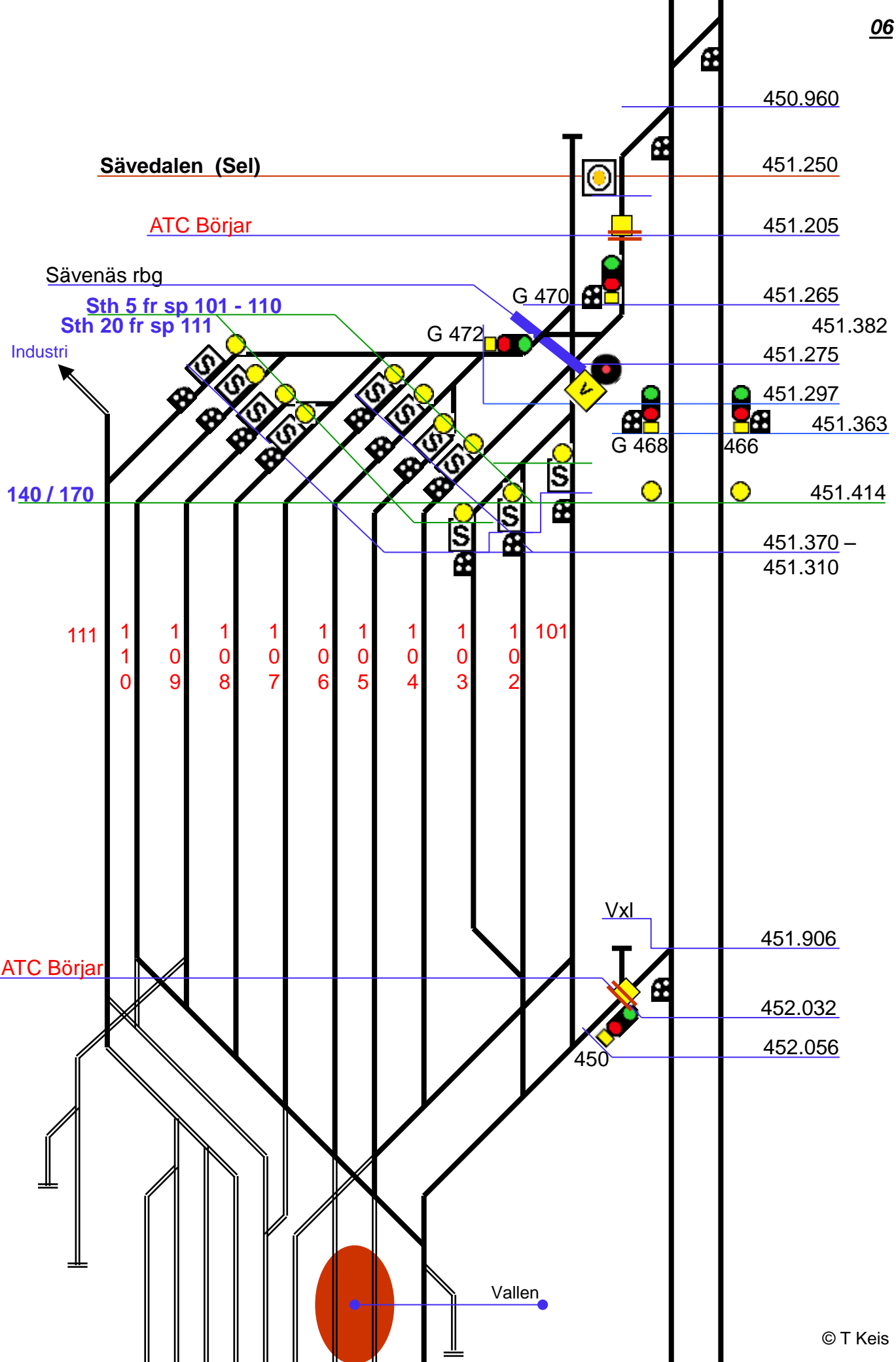
443.859

Jonsered 187 m 444.045

Jonsered Västra (Jv) hp 444.260







Sävenäs  
rbg (Sär)

Industri

Sävenäs  
(Sävr)

Industri

ATC Slutar

Göteborg Sävenäs  
(Gsv)

Dvst

Tornet

G 448

446

452.497

51/  
20

26  
/18

452.850

120

453.086

453.153

3472

453.268

G

426

453.390-

453.389

hst

453.526

453.220

20

453.320

453.711-

453.650

120 / 150

453.721-

453.691

94/6

453.889

93/6

453.733-

455.580

80

493.893

94

93

453.681

3410

453.780

453.805

453.933

454.000

454.011

454.118

454.082

G 422

408

406

420

Dvst  
70

454.600

454.760

454.290

ATC Slutar

454.340

454.900

Marieholm

G 520

380

Kville

602

610

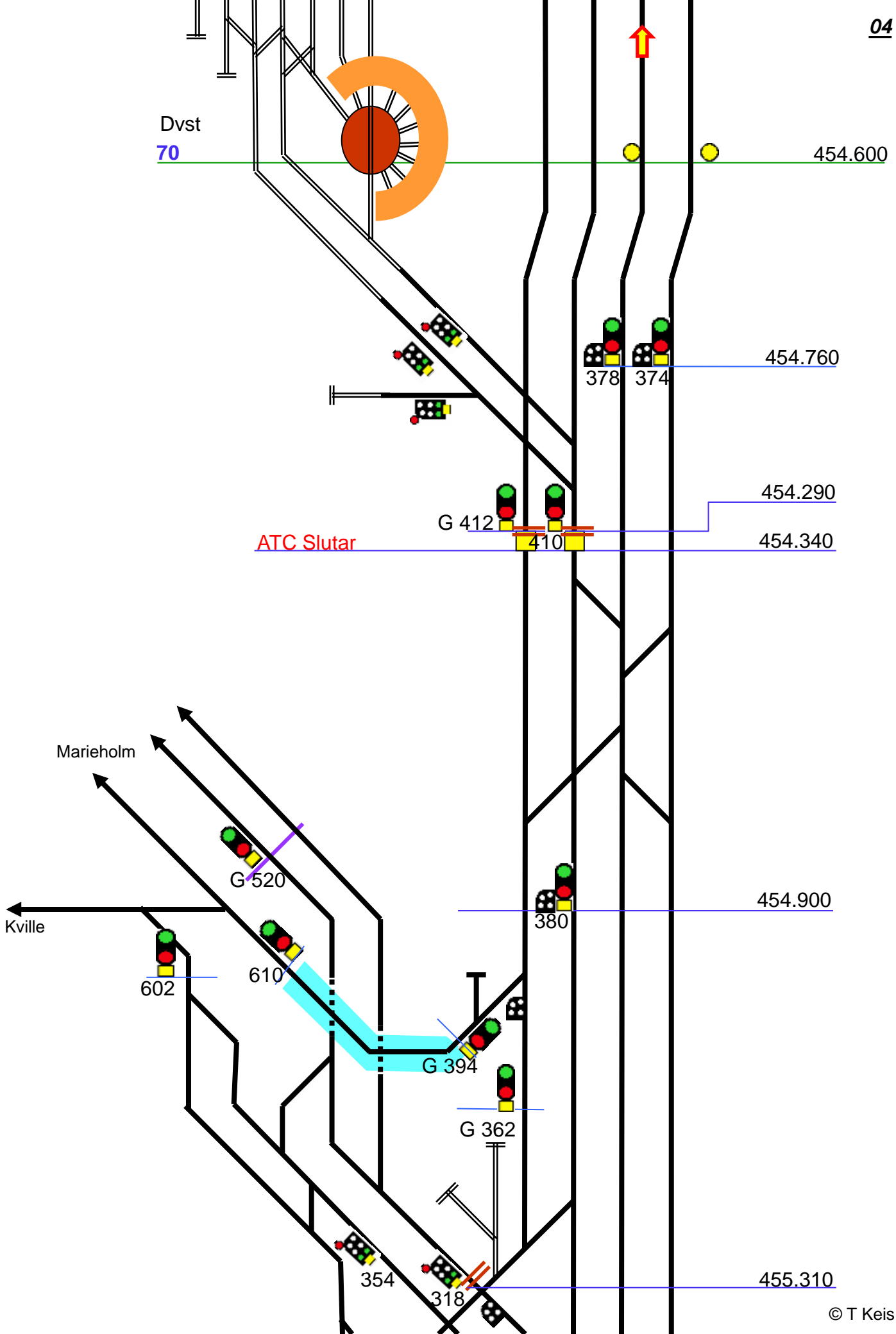
G 394

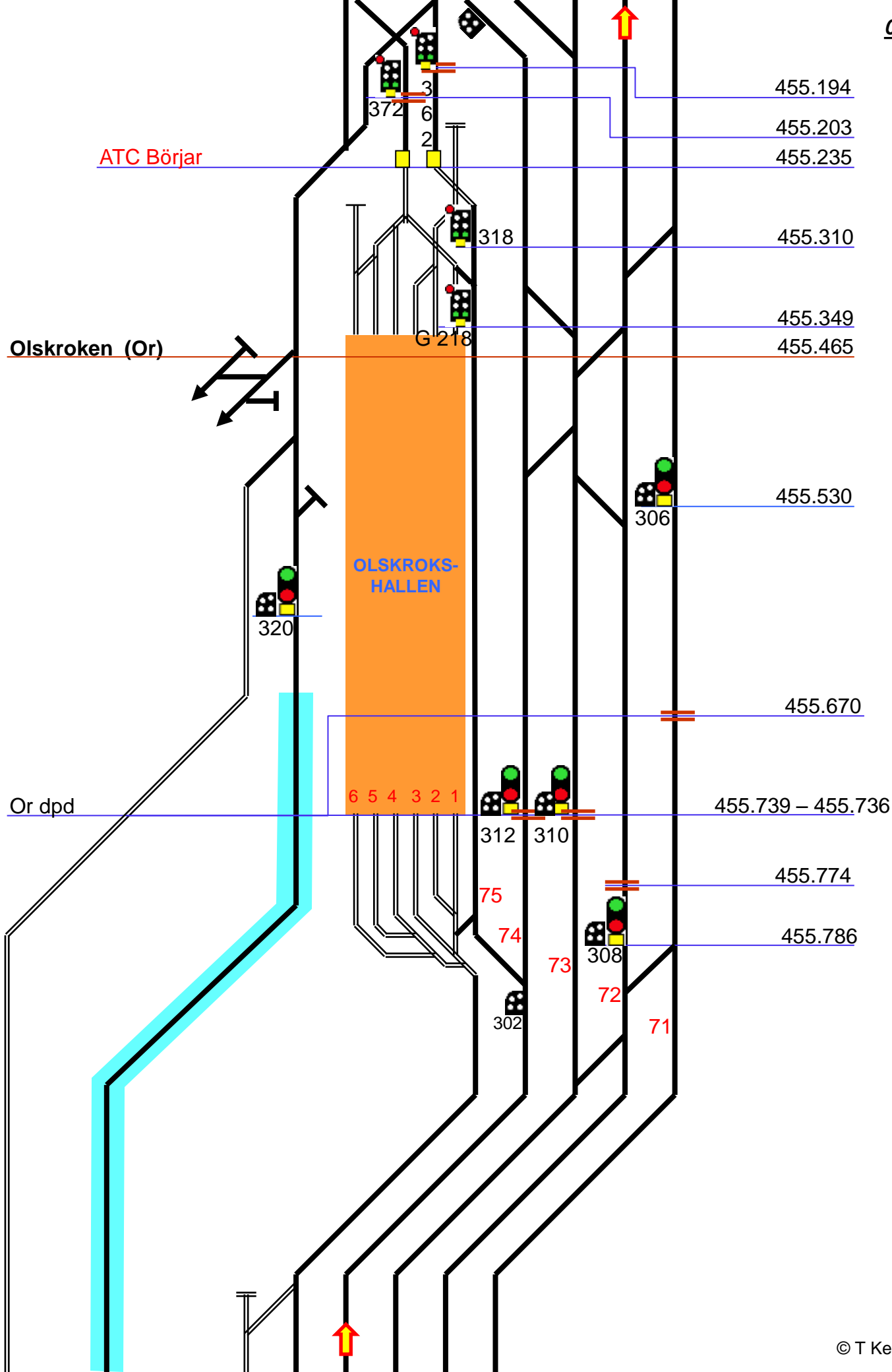
G 362

455.310

354

318





Längdmättningsförändring = 0.878

