

Velanda Södra (Veas)

413.866

Veas 222 252

414.250

Stenliden 120m

415.076

415.196

Vpm U12 N12

415.406

Vpm U10 N10

416.847

Sjökullen N 122m

417.709

417.831

Sjökullen S 126m

417.925

418.051

Vpm U8 N8

418.395

Vpm U6 N6

419.720

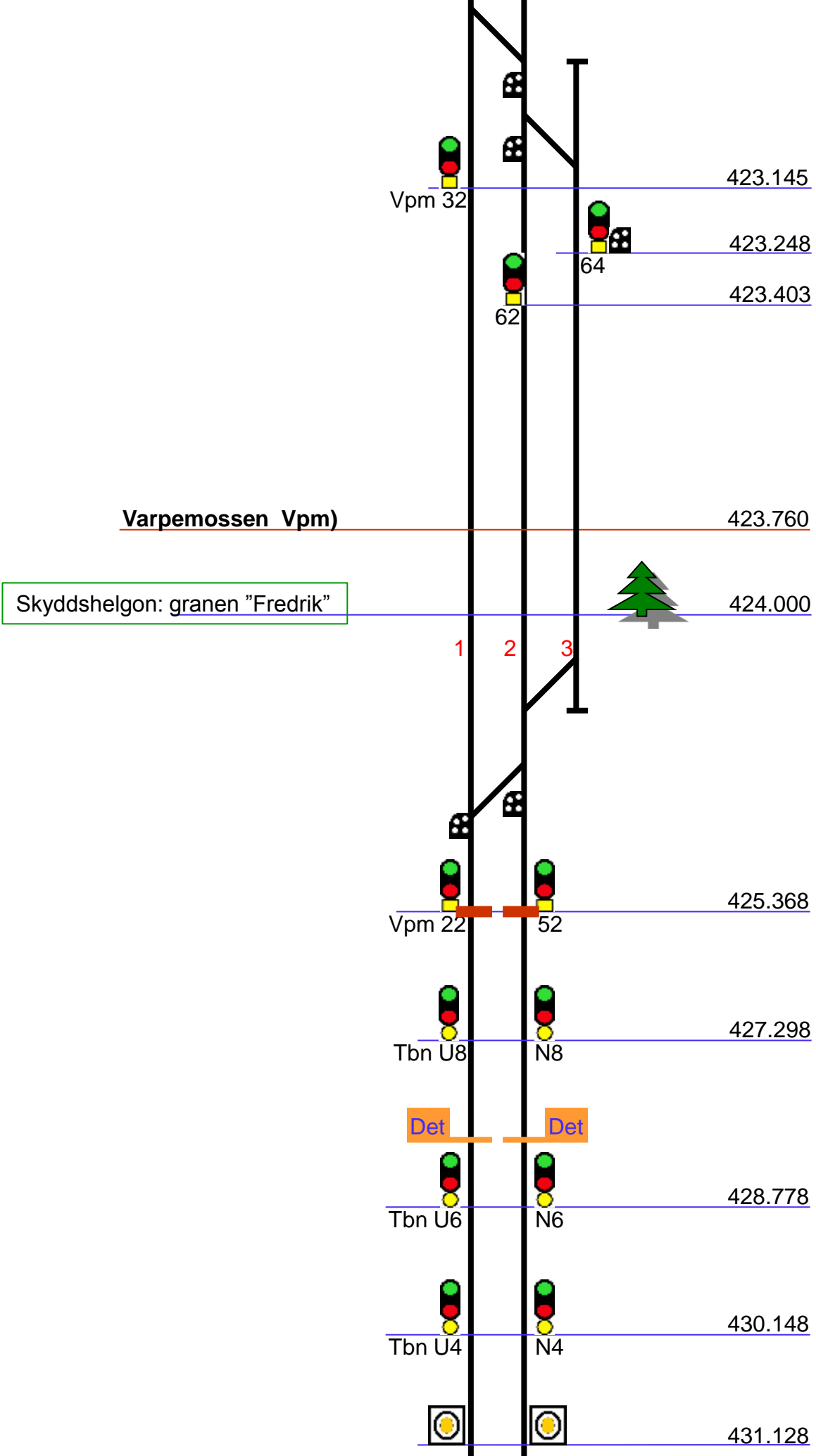
Vpm U4 N4

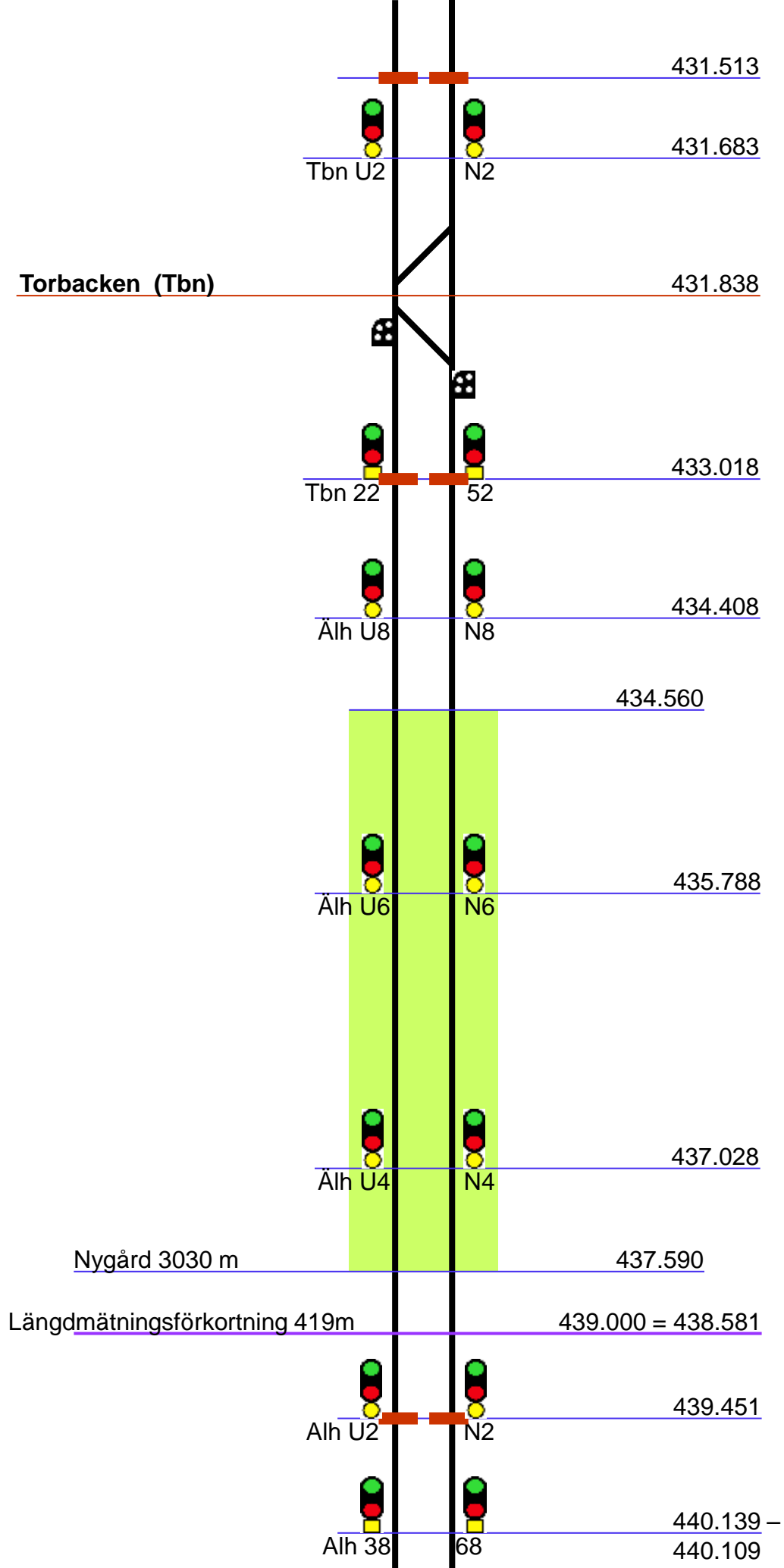
421.315

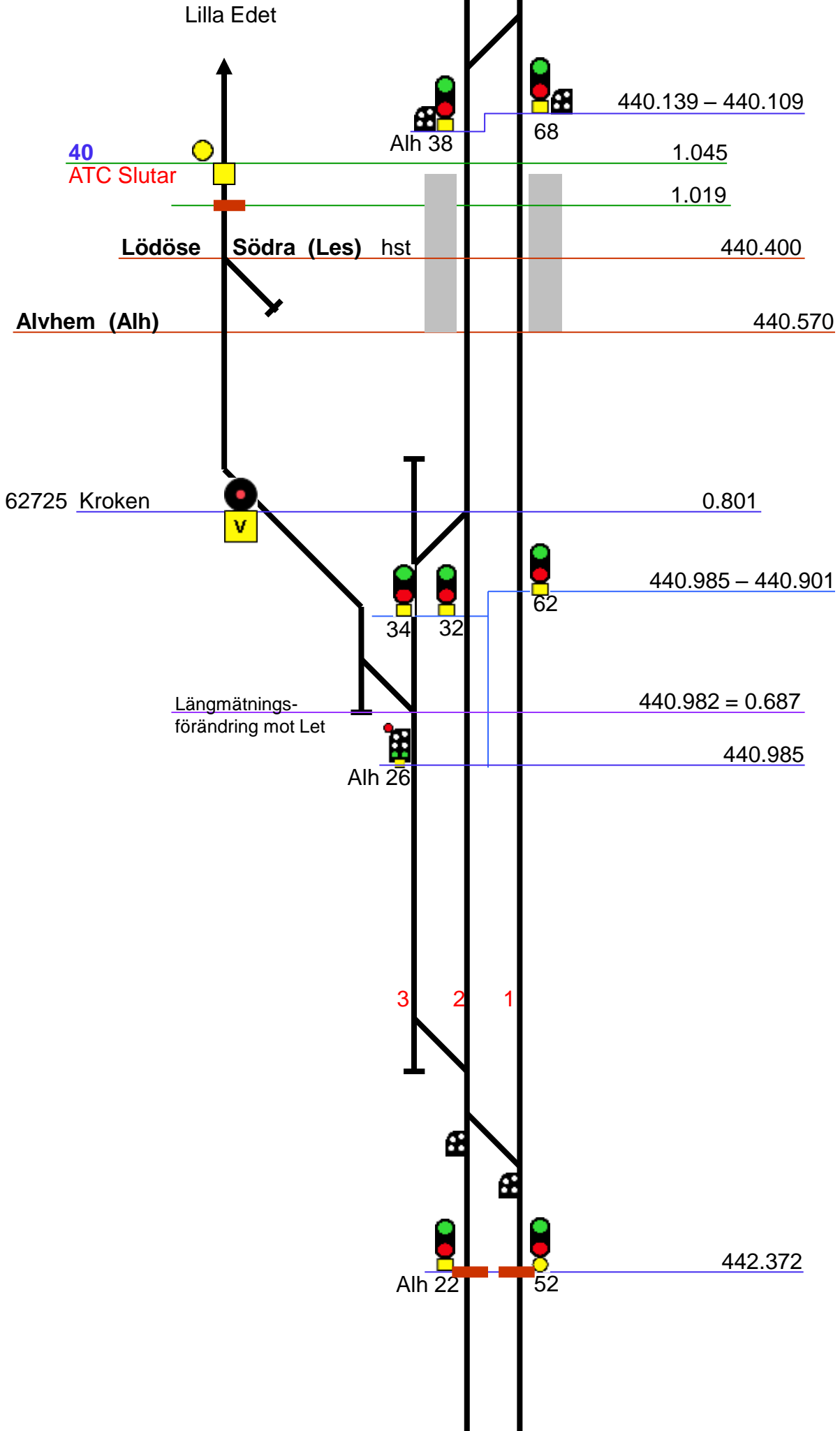
Vpm U2 N2

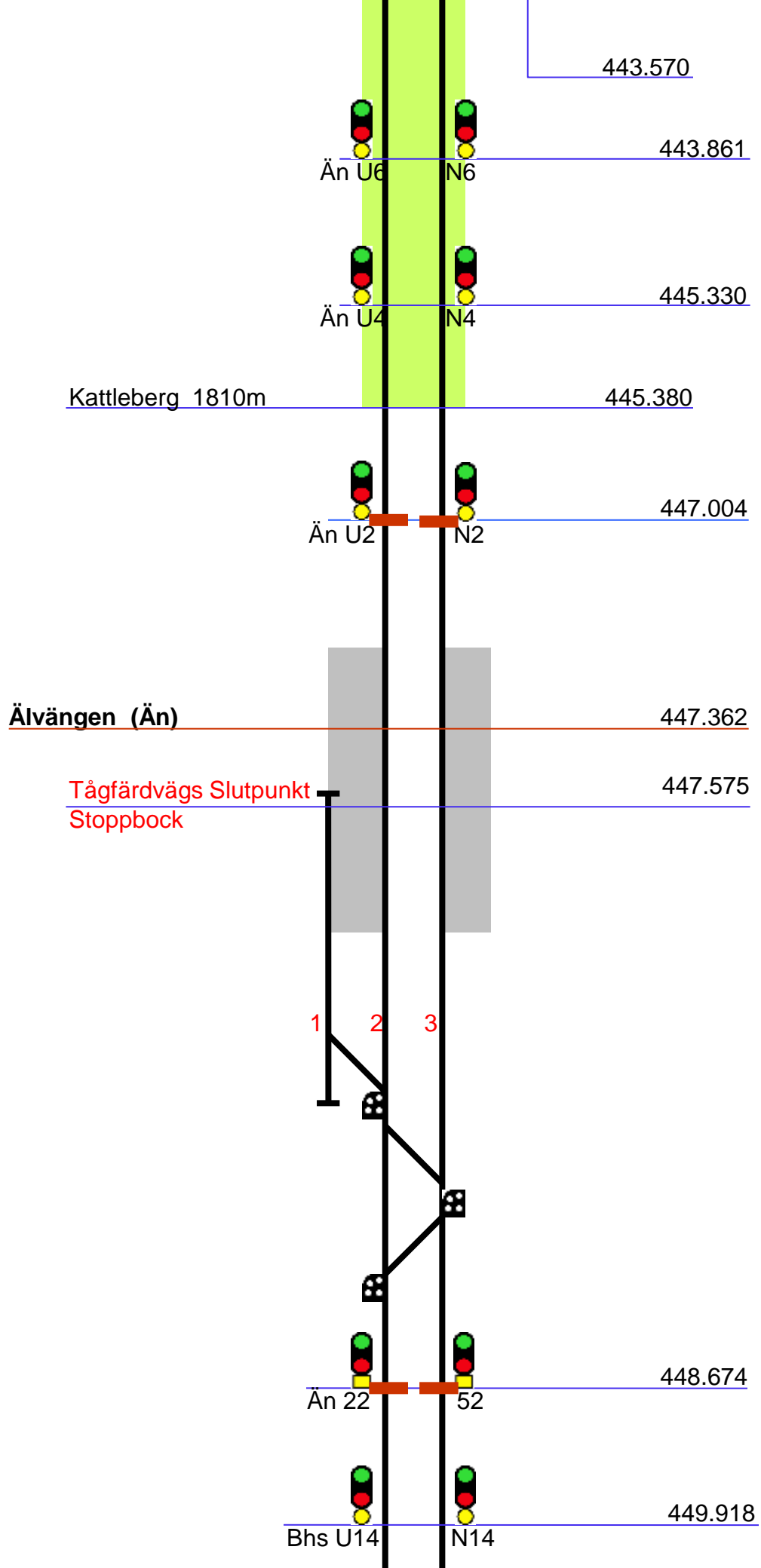
422.551

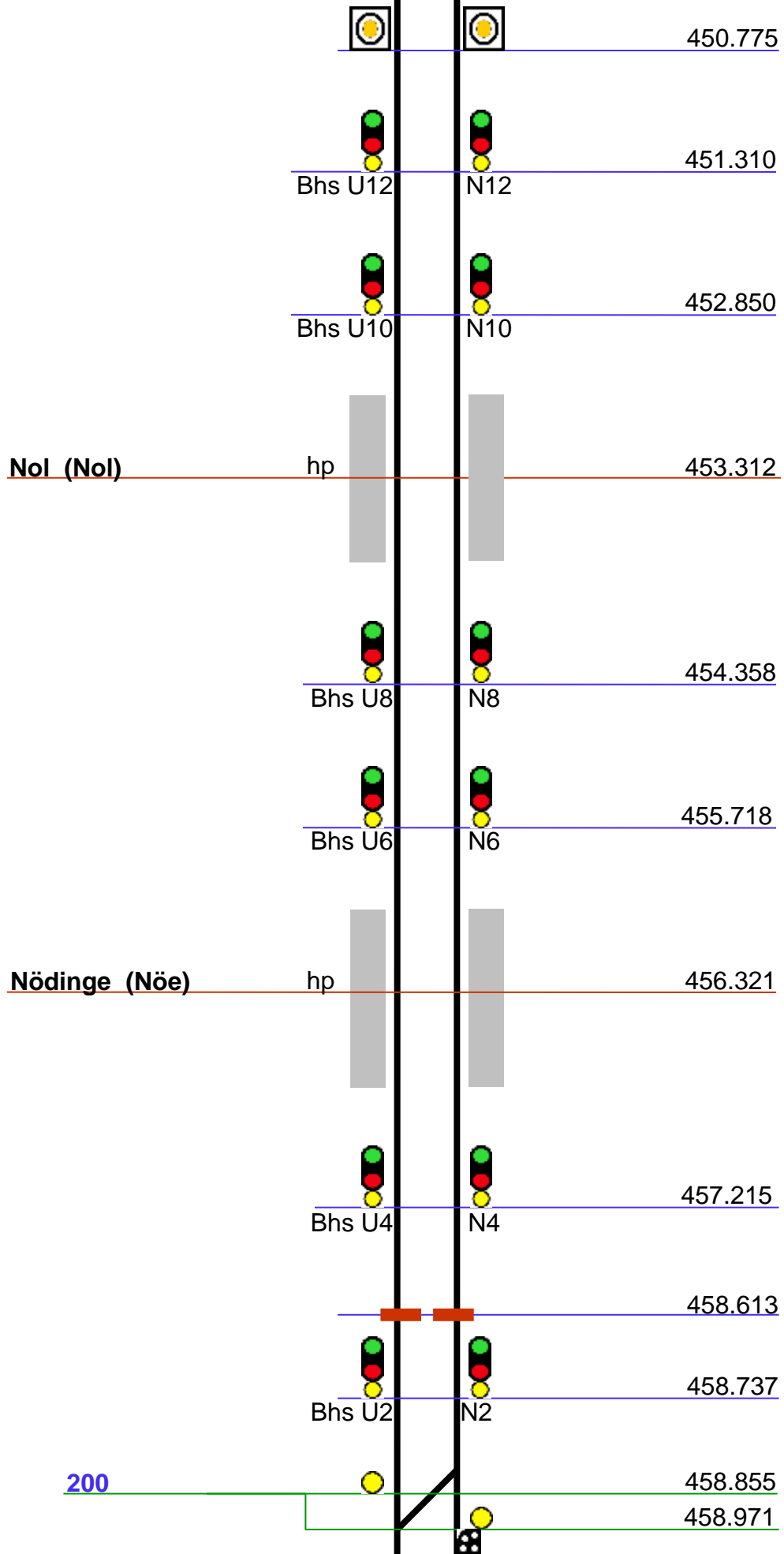
422.715



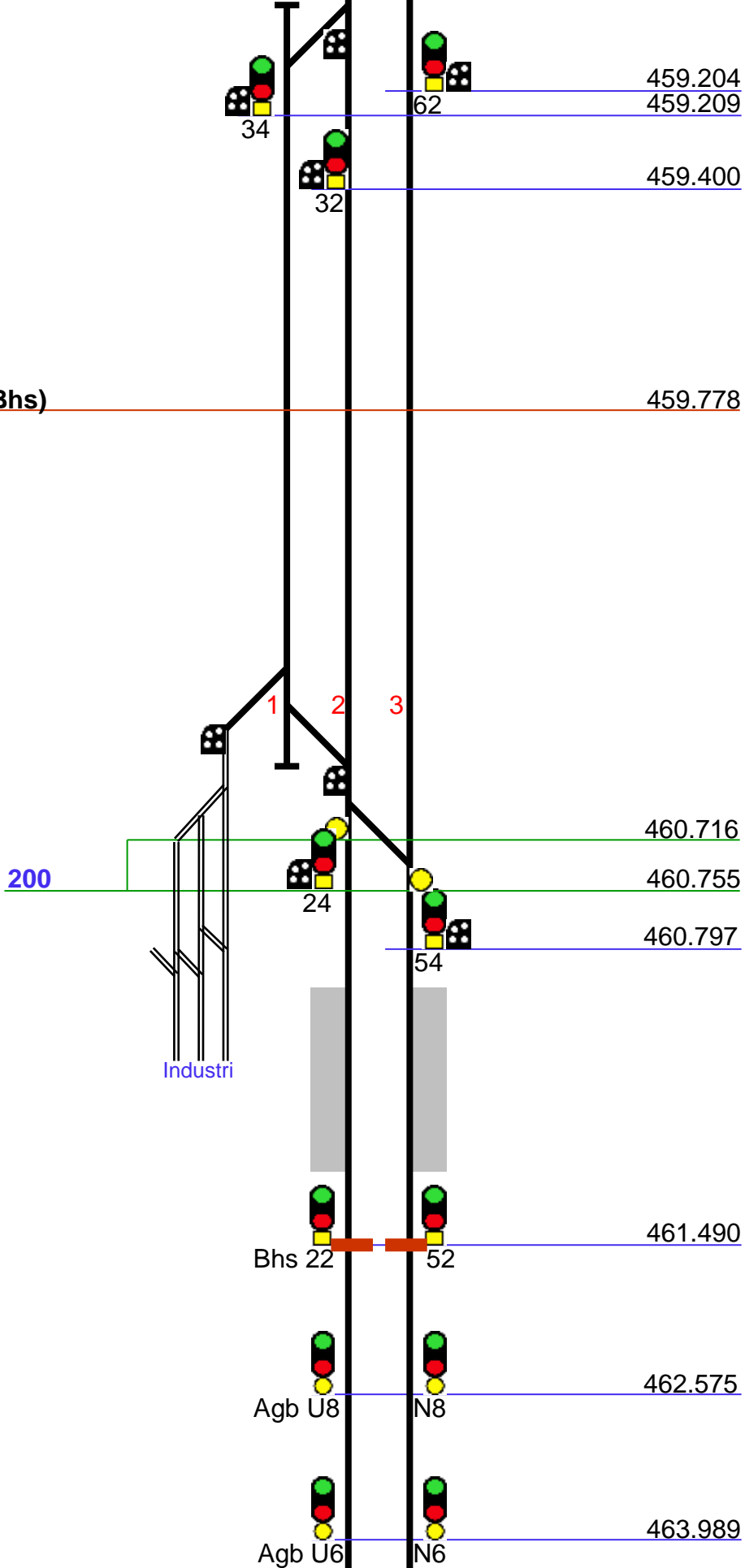








Bohus (Bhs)



Surte (Sue)

hp

464.306



Agb U4



N4

465.304



Agb U2



N2

466.489




34

467.633



28

468.893



Agb 26



56

468.961

469.052

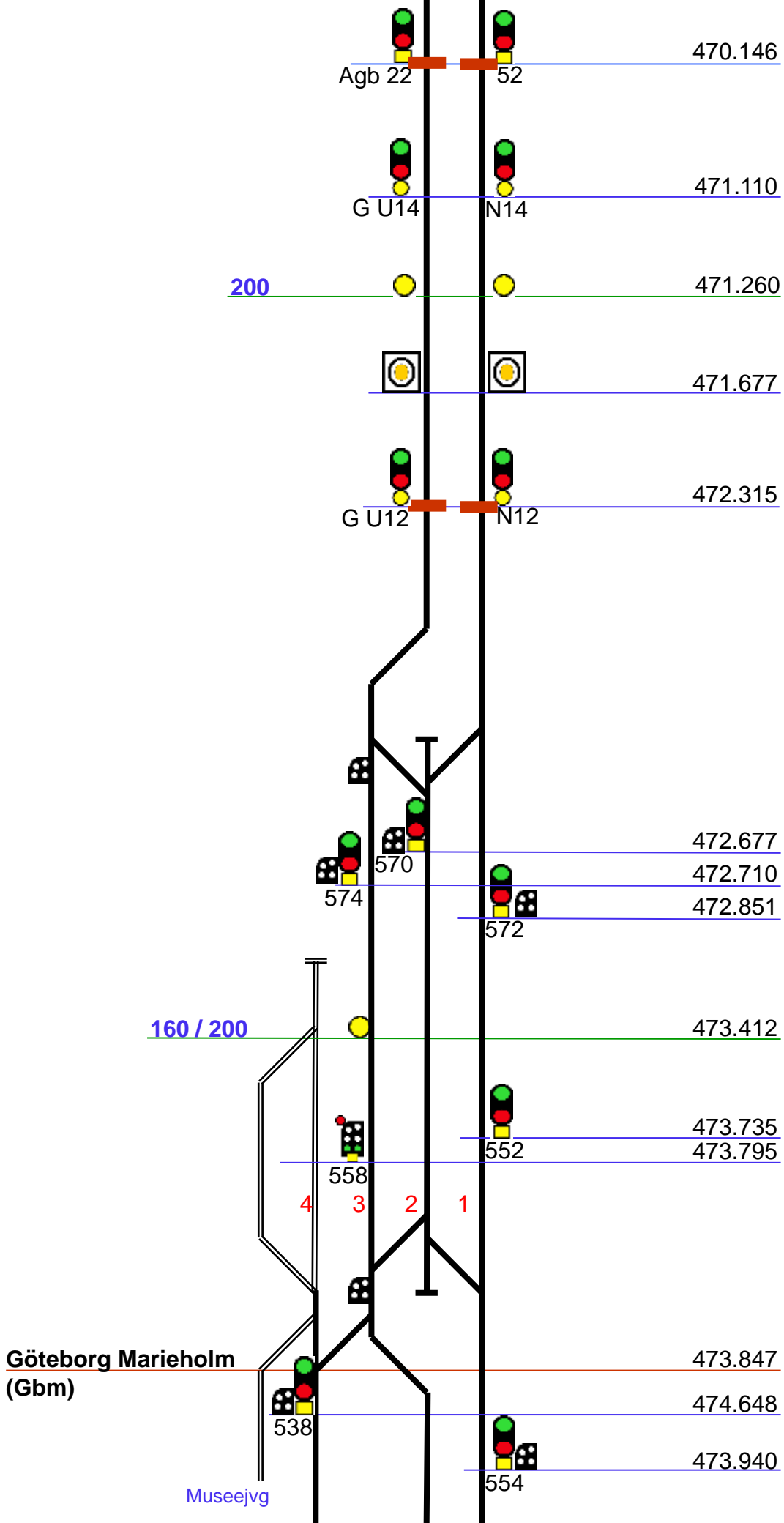
Agnesberg (Agb)

469.289

3

2

1



150 / 190

474.634

474.715

474.796

475.248

454.635 = 475.549

475.616

475.310

475.425

454.663 = 2.724

475.347

455.083 = 475.545

454.635 = 475.549

454.701

454.707

Gamlestaden (Gas)

Kville

hst

120 / 140

Göteborg-Sävenäs

80

2.810

Längdmättningsförändring

455.083 = 475.573

455.063

454.750

454.755

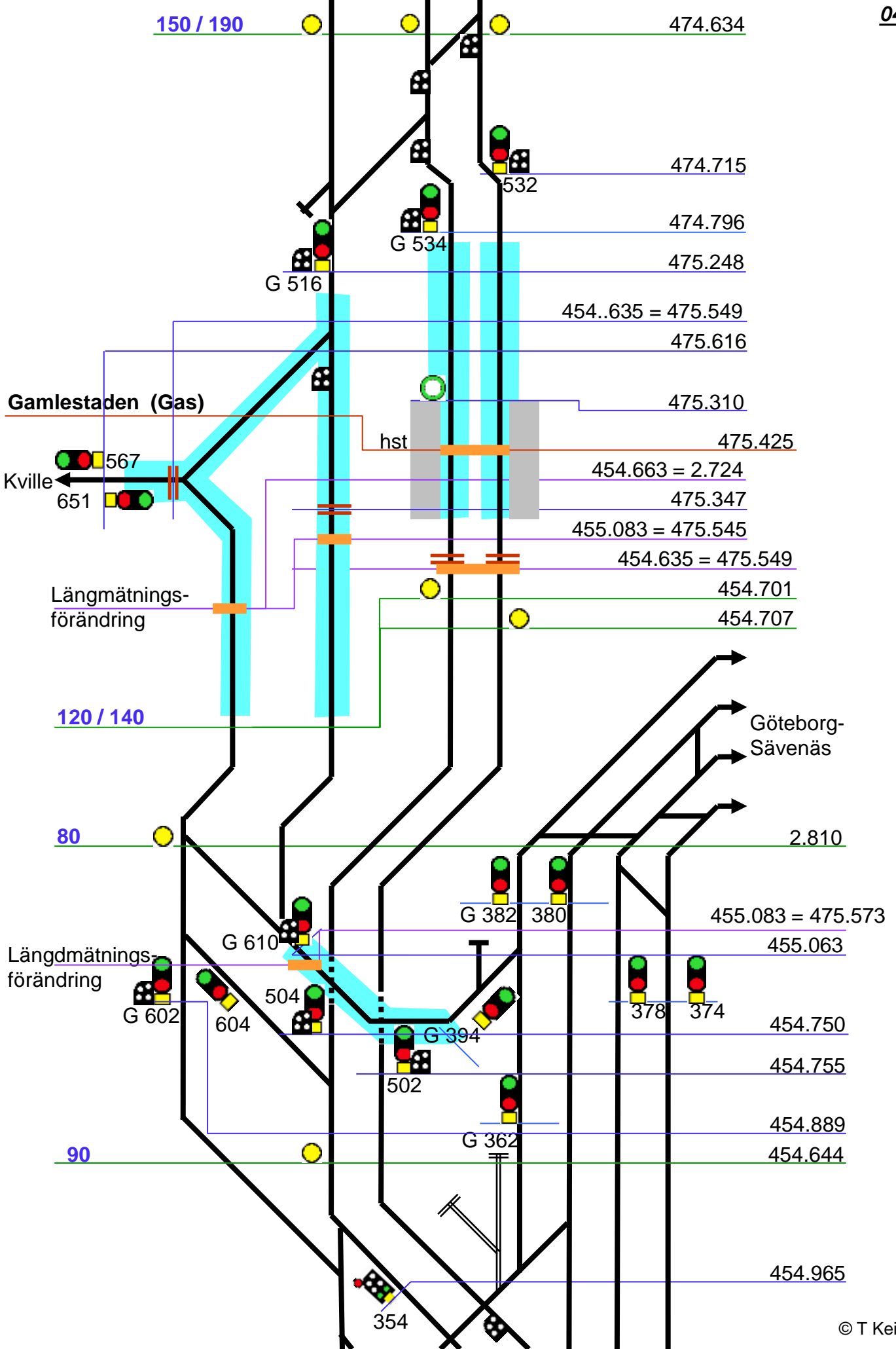
454.889

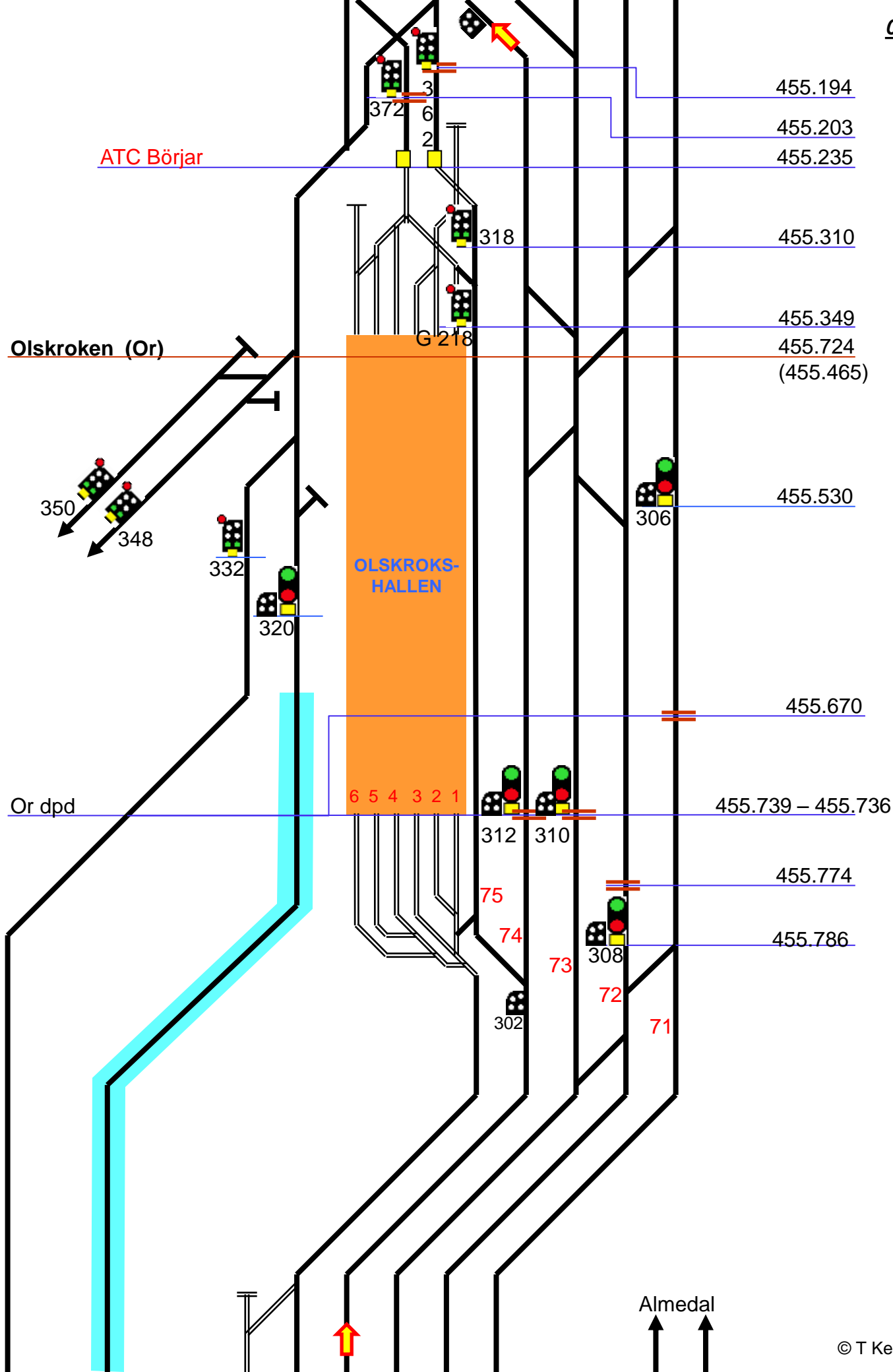
454.644

454.965

90

354





ATC Börjar

Olskroken (Or)

OLSKROKS-HALLEN

Or dpd

Almedal

455.194

455.203

455.235

455.310

455.349

455.724

(455.465)

455.530

455.670

455.739 – 455.736

455.774

455.786

6 5 4 3 2 1

372

3

6

2

318

G 218

350

348

332

320

306

312

310

308

302

75

74

73

72

71

Längd-
mättnings-
förändring

455.501
= 0.878

105

1.869 02

90

1.631

Kort siktsträcka

1.556 – 1.568

87

1.597

456.174

Spår 13

14

15

16

17

Lejonspåret

Längdmättnings-
förändring

456.499

456.313

EJ X2

= 1.058

456.323

= 1.048

86

85

12

11

10

9

8

60

70

V

887

899

1

9

6

194

F

E

K

456.412

456.413

456.427

456.433

C-gruppen

7 6 5

70

456.686

Gällor för
körning över
vägen, ej
Lejonspåret

POST

206

178

176

208

18

180

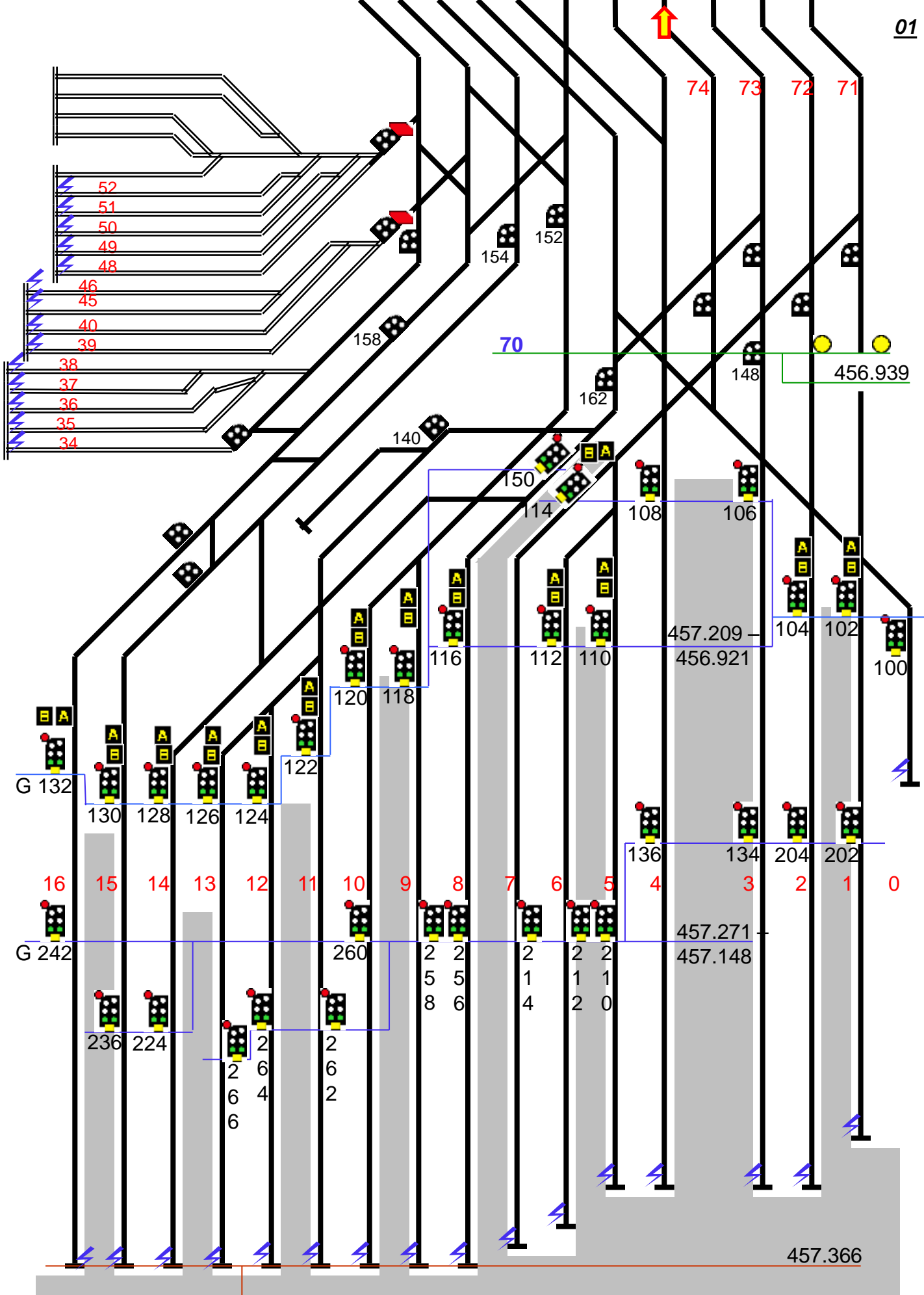
170

74

73

72

71



Göteborg (G)