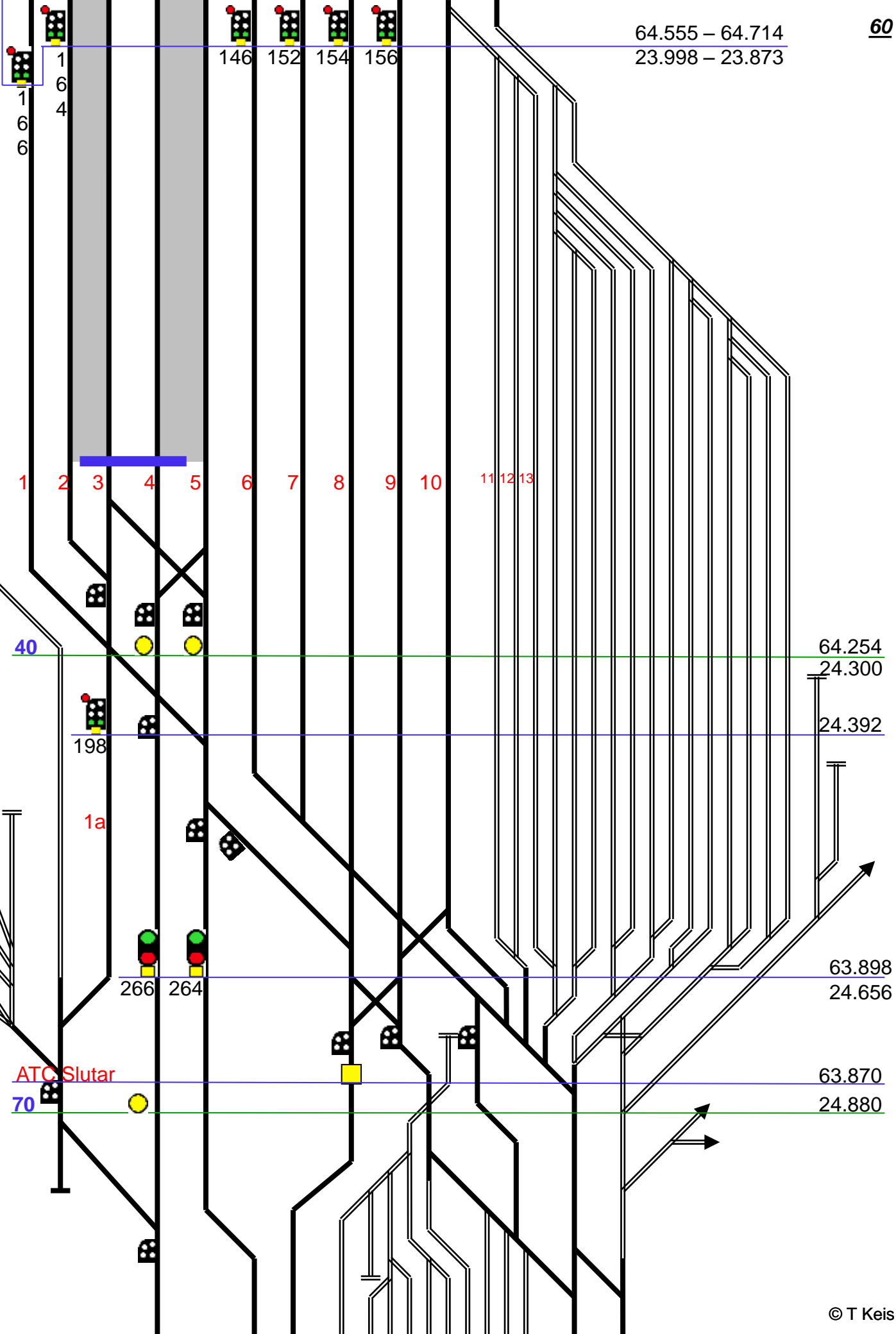
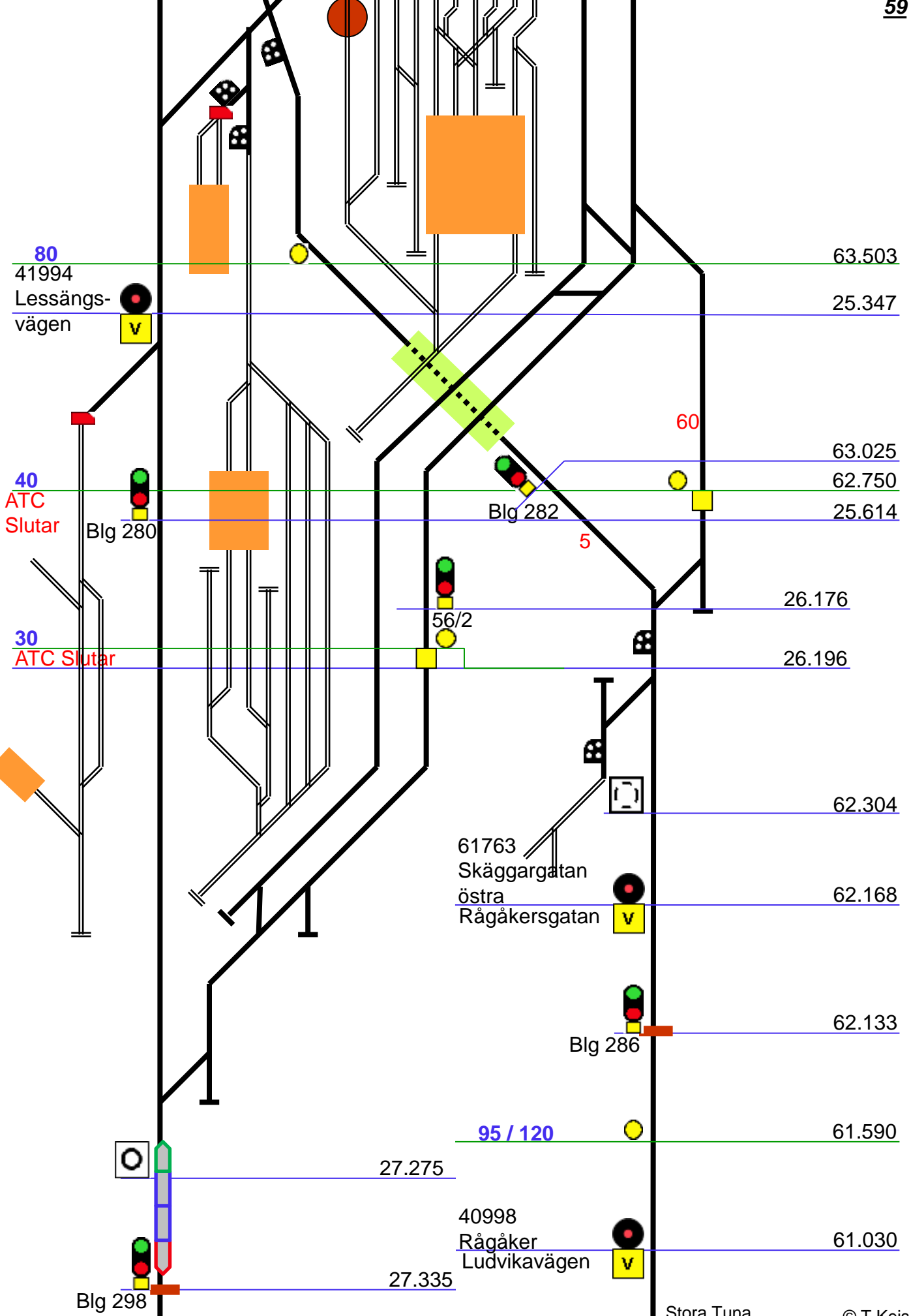
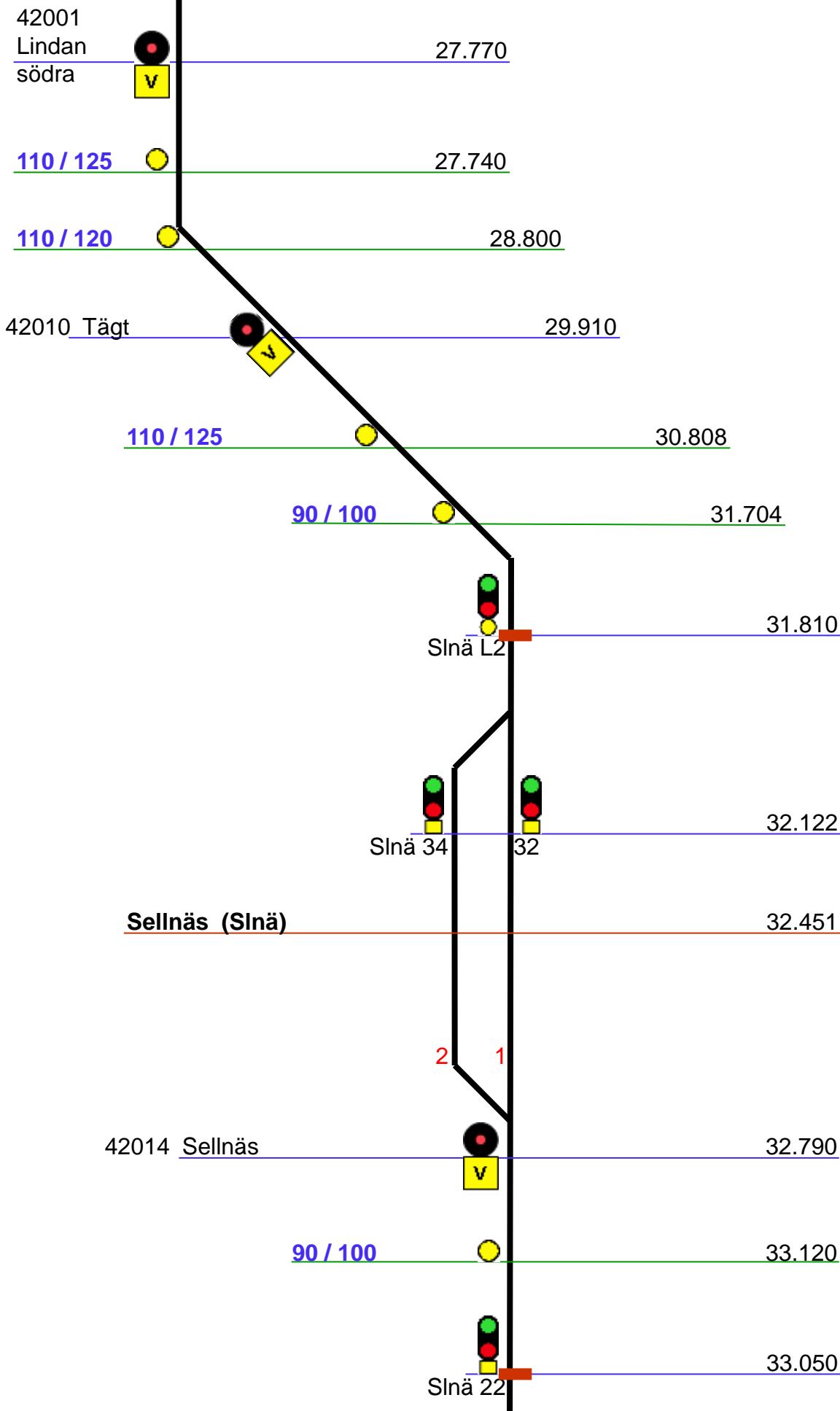
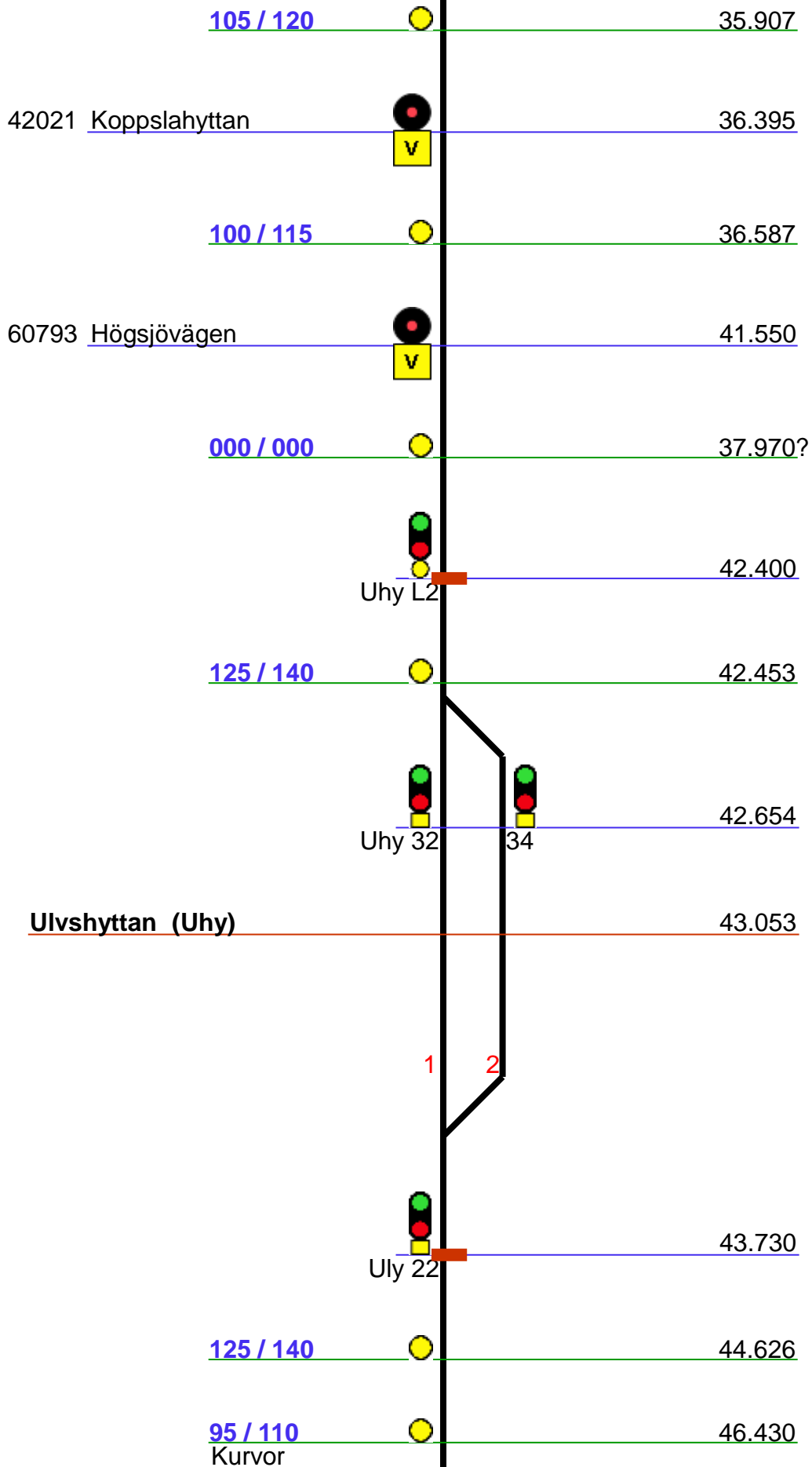


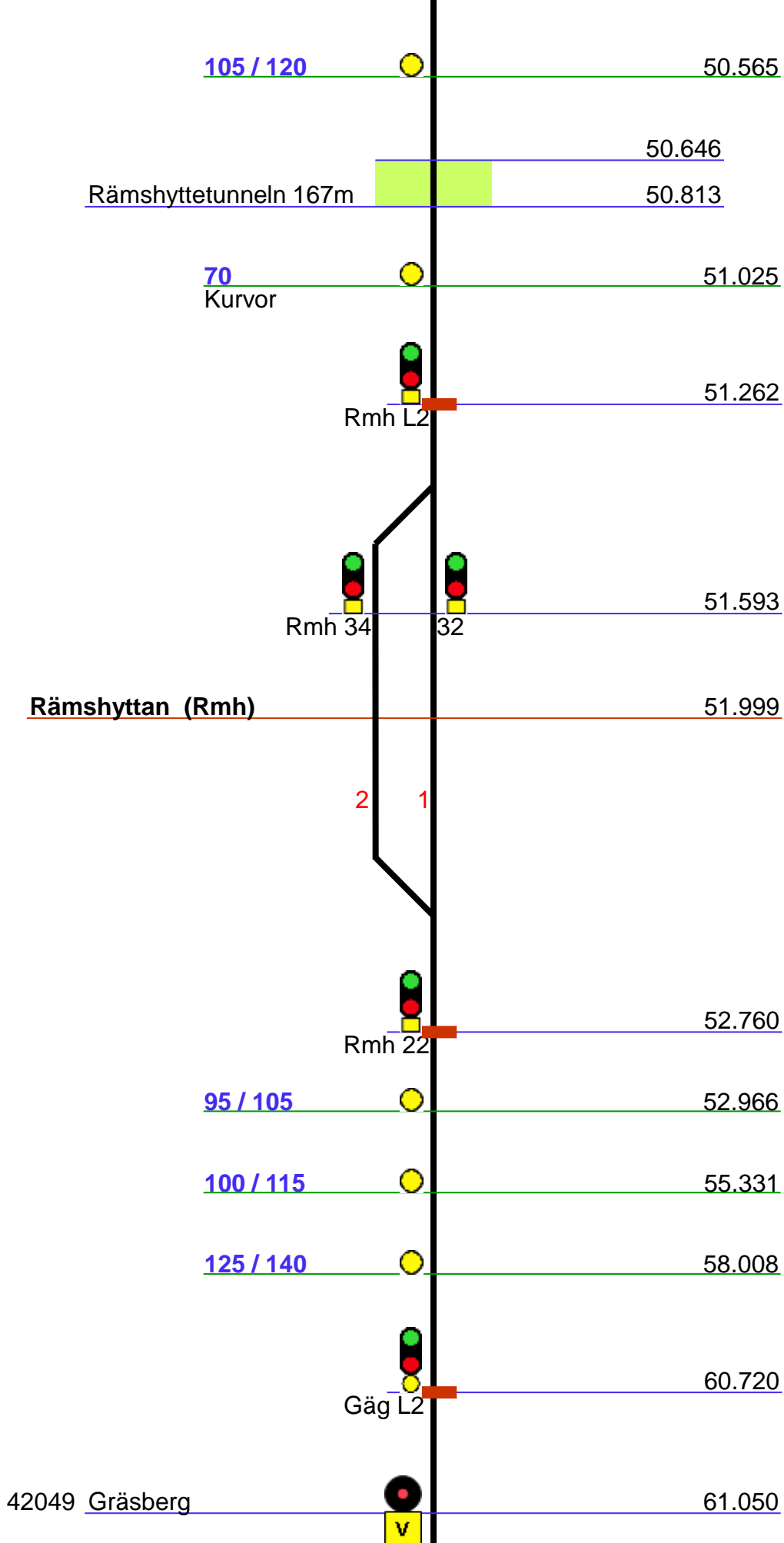
64.555 – 64.714  
23.998 – 23.873

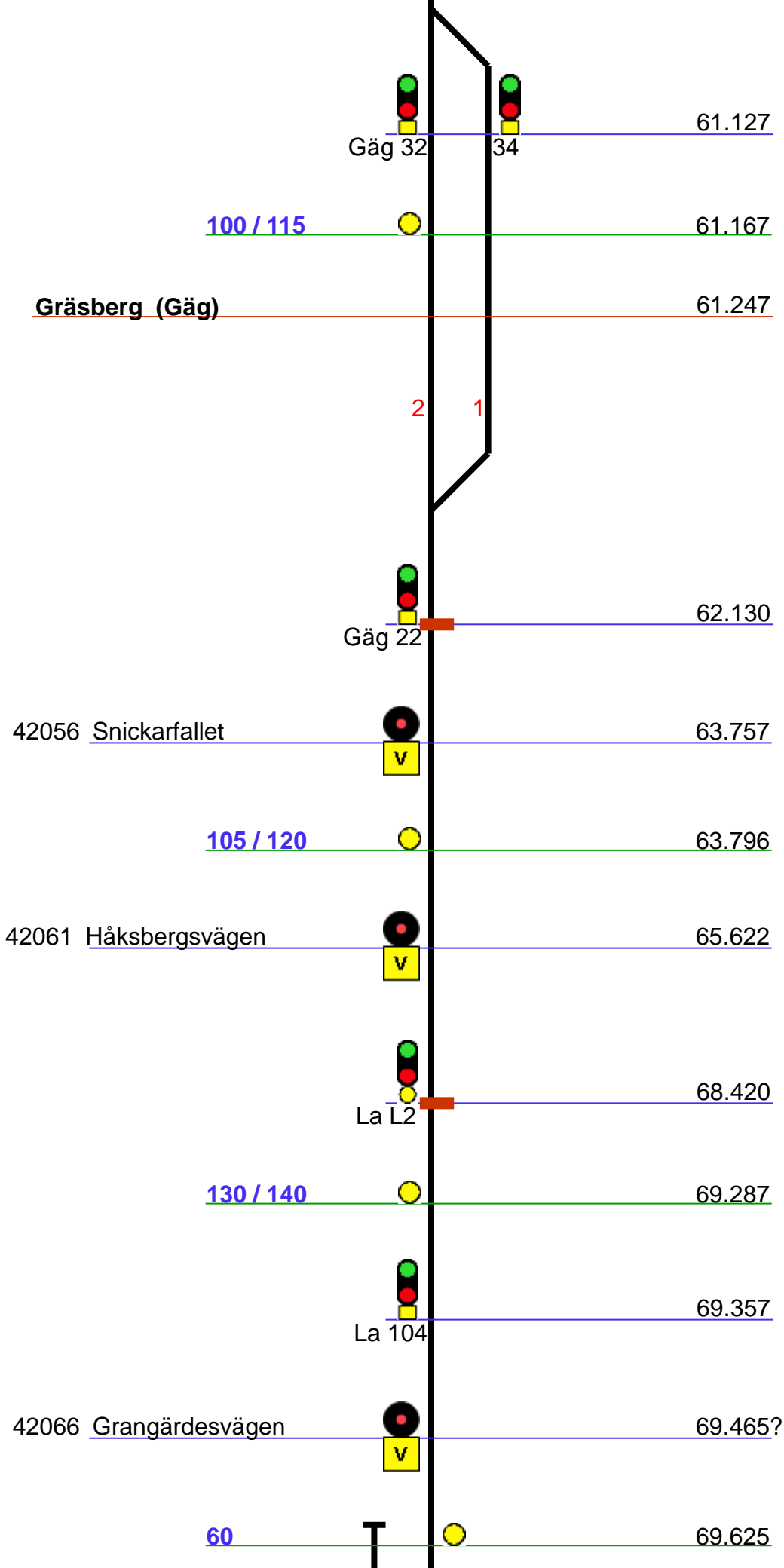




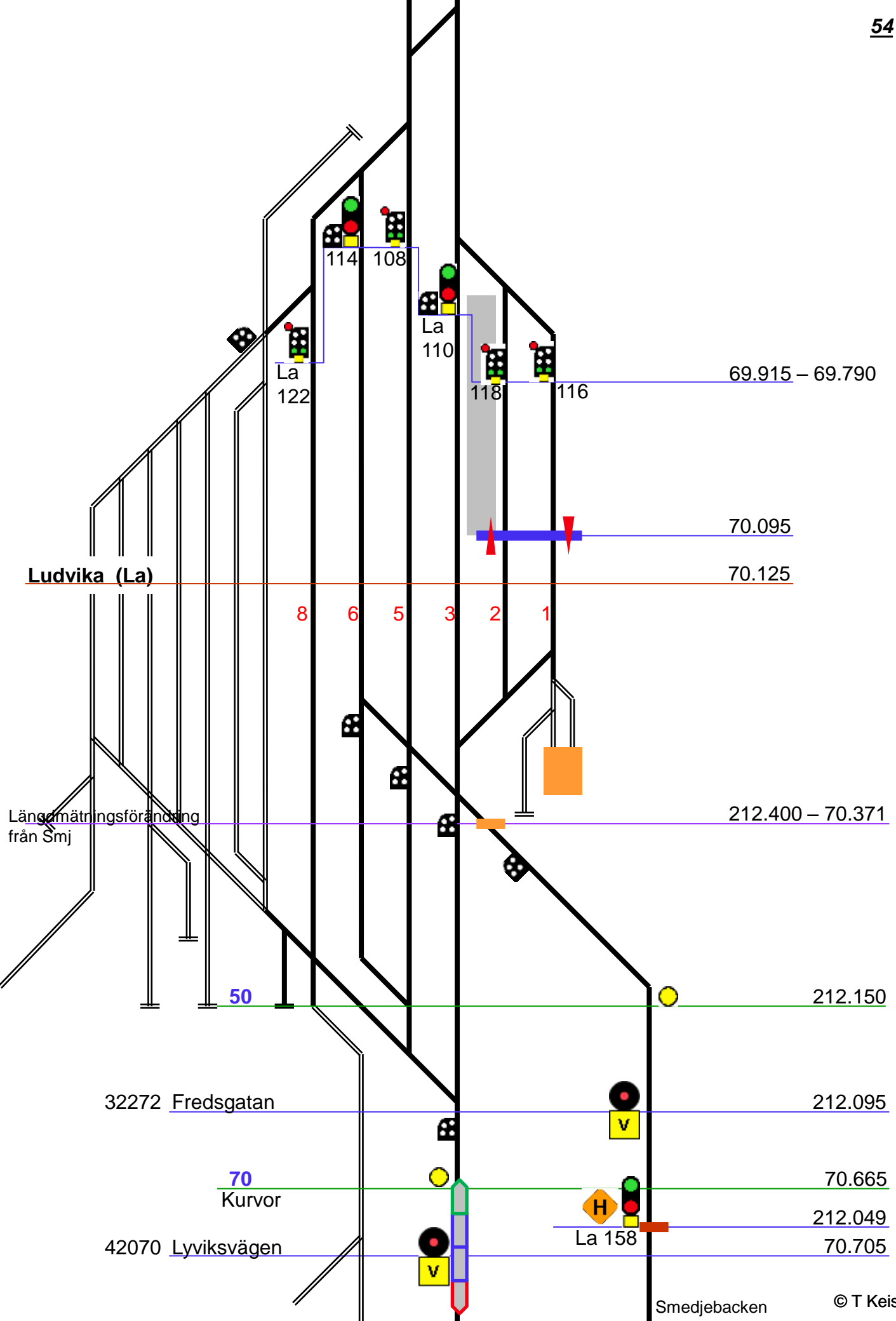












Ludvika (La)

Längdmättningsförändring från Smj

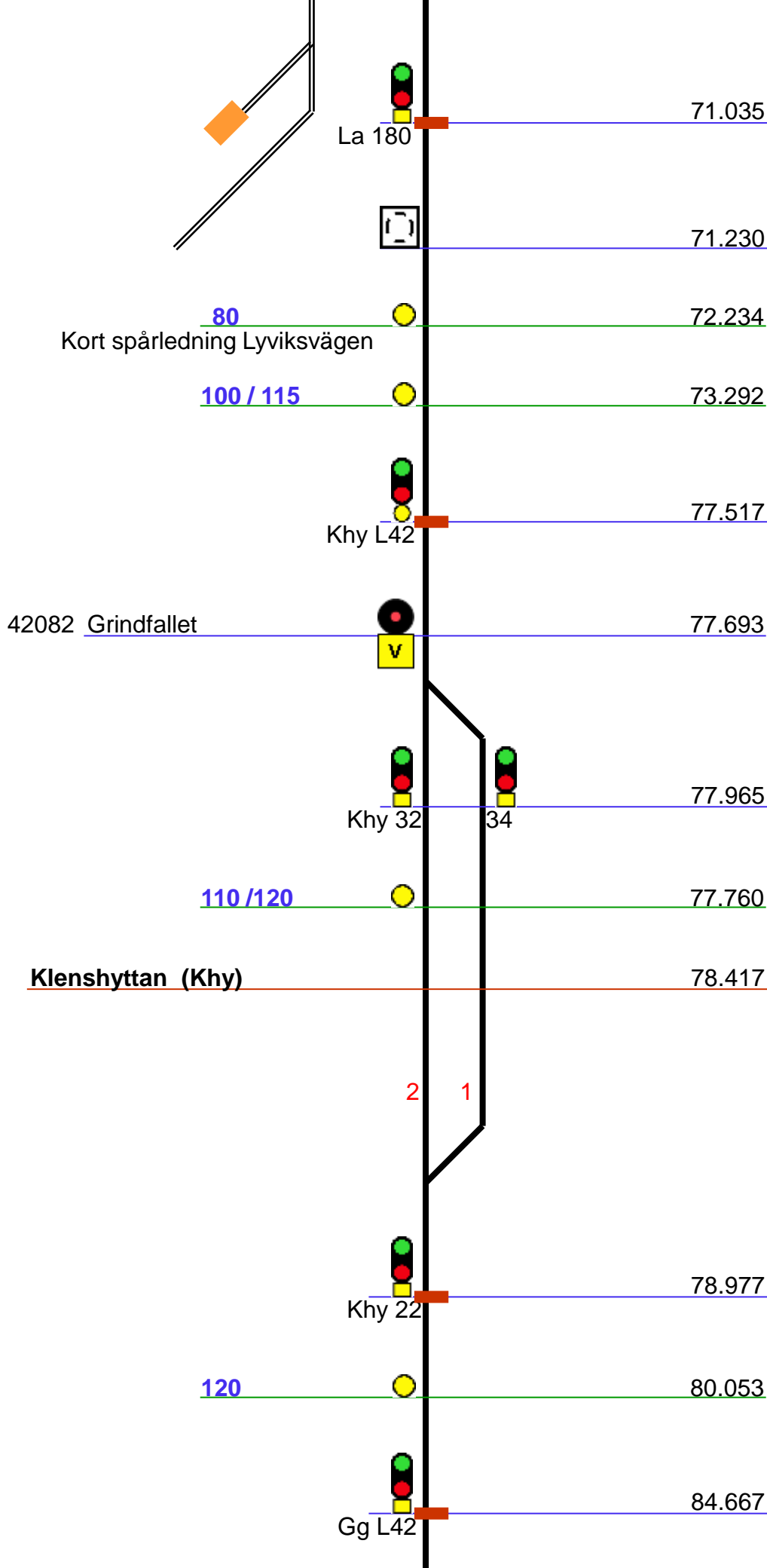
32272 Fredsgatan

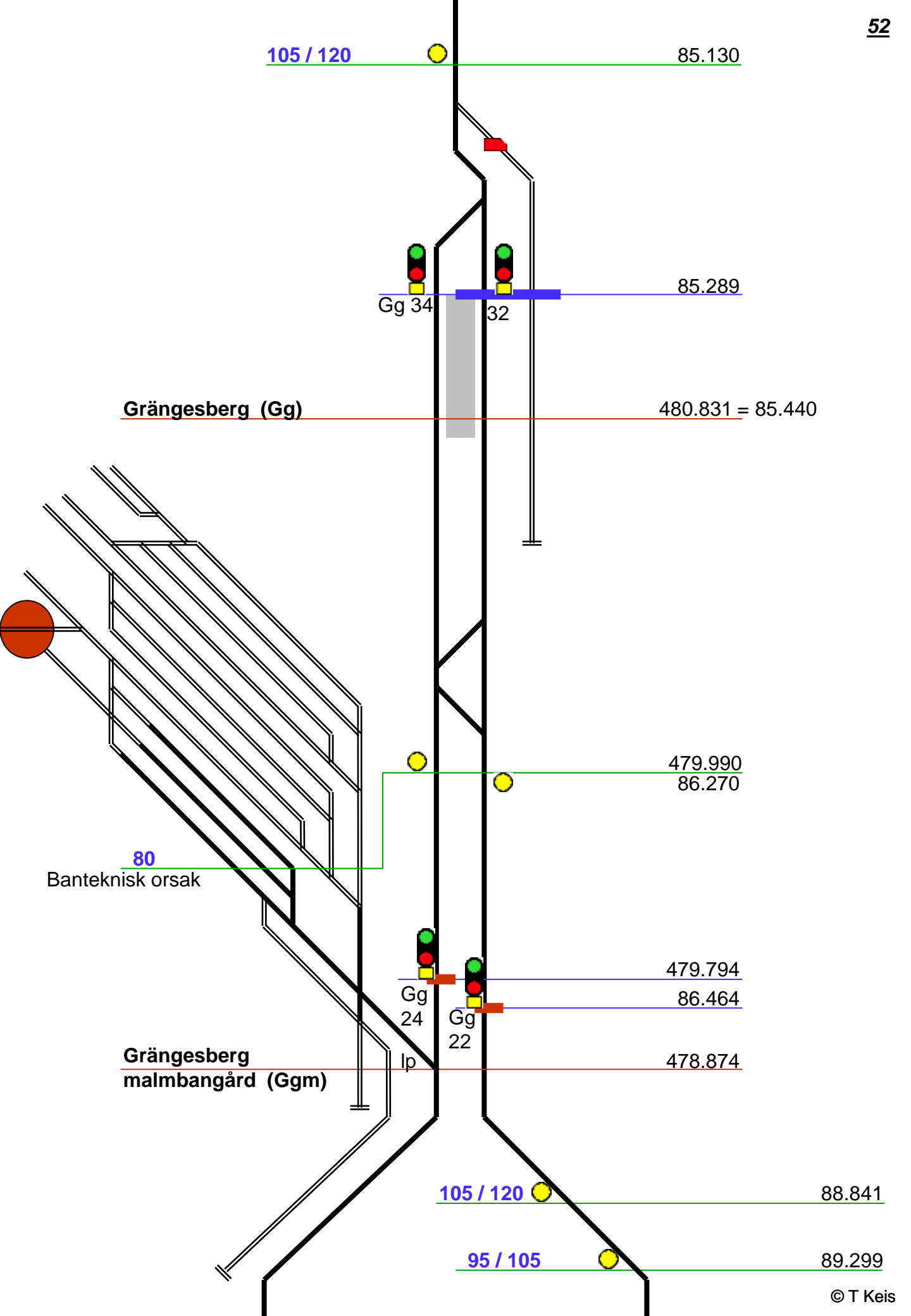
70 Kurvor

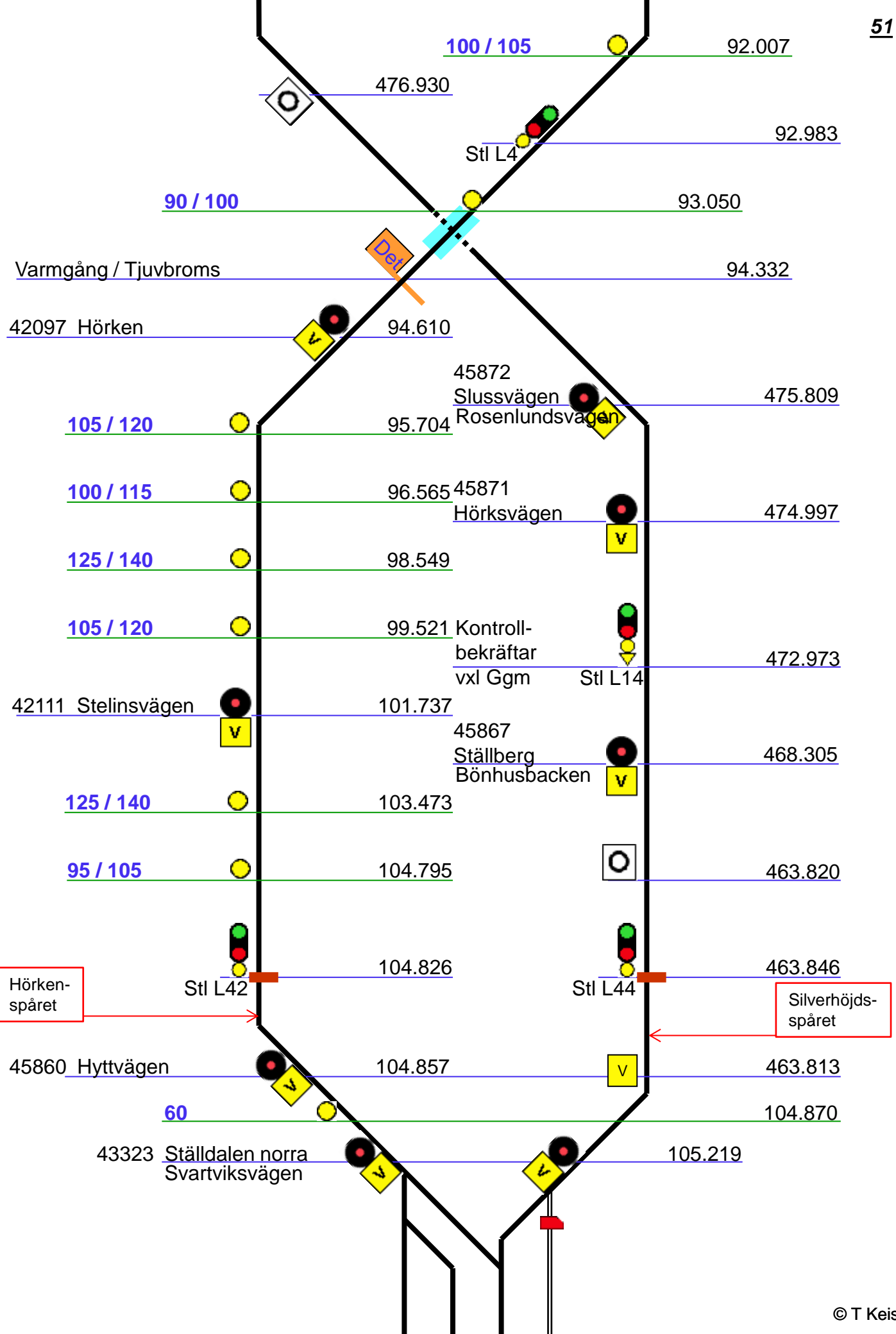
42070 Lyviksvägen

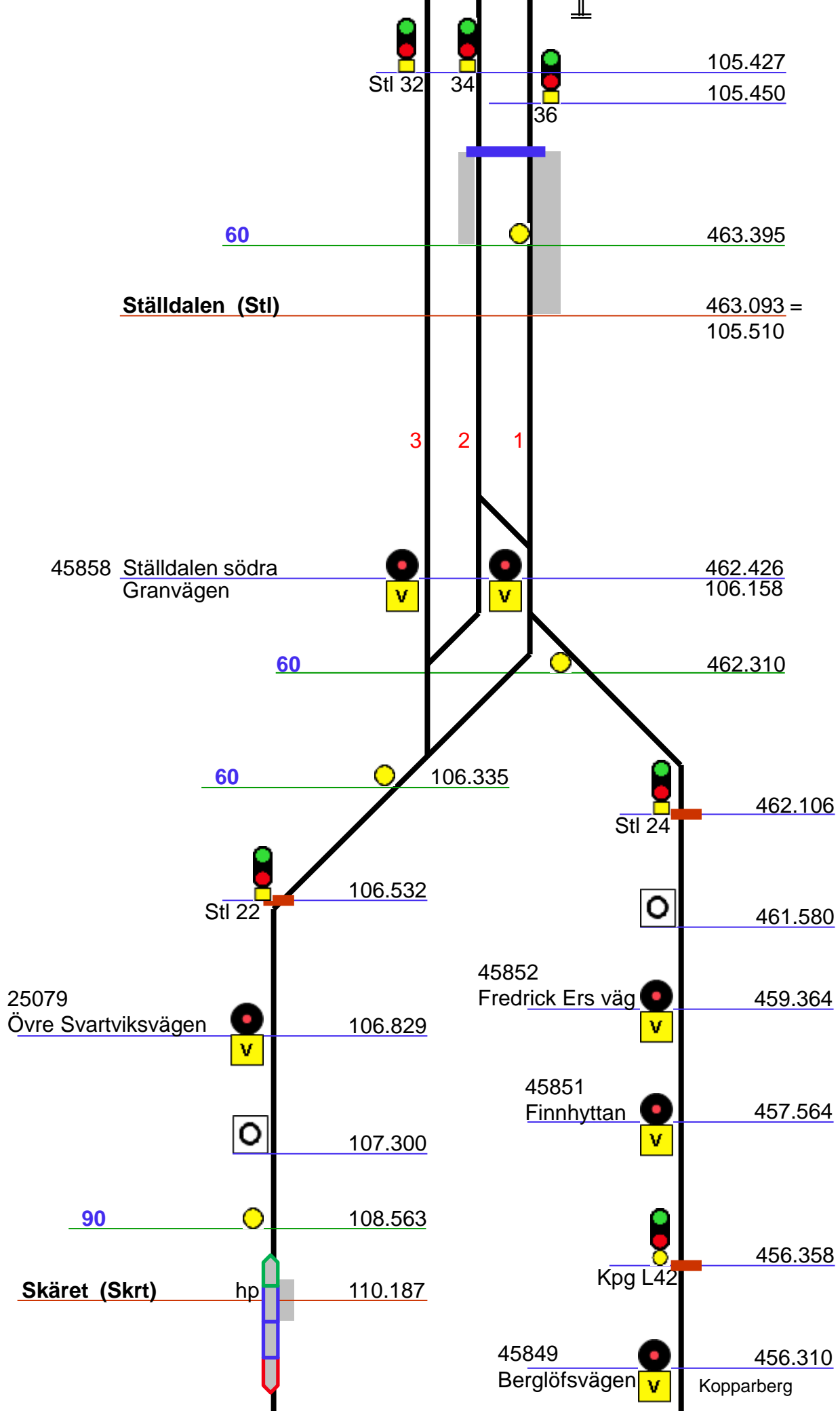
Smedjebacken


© T Keis

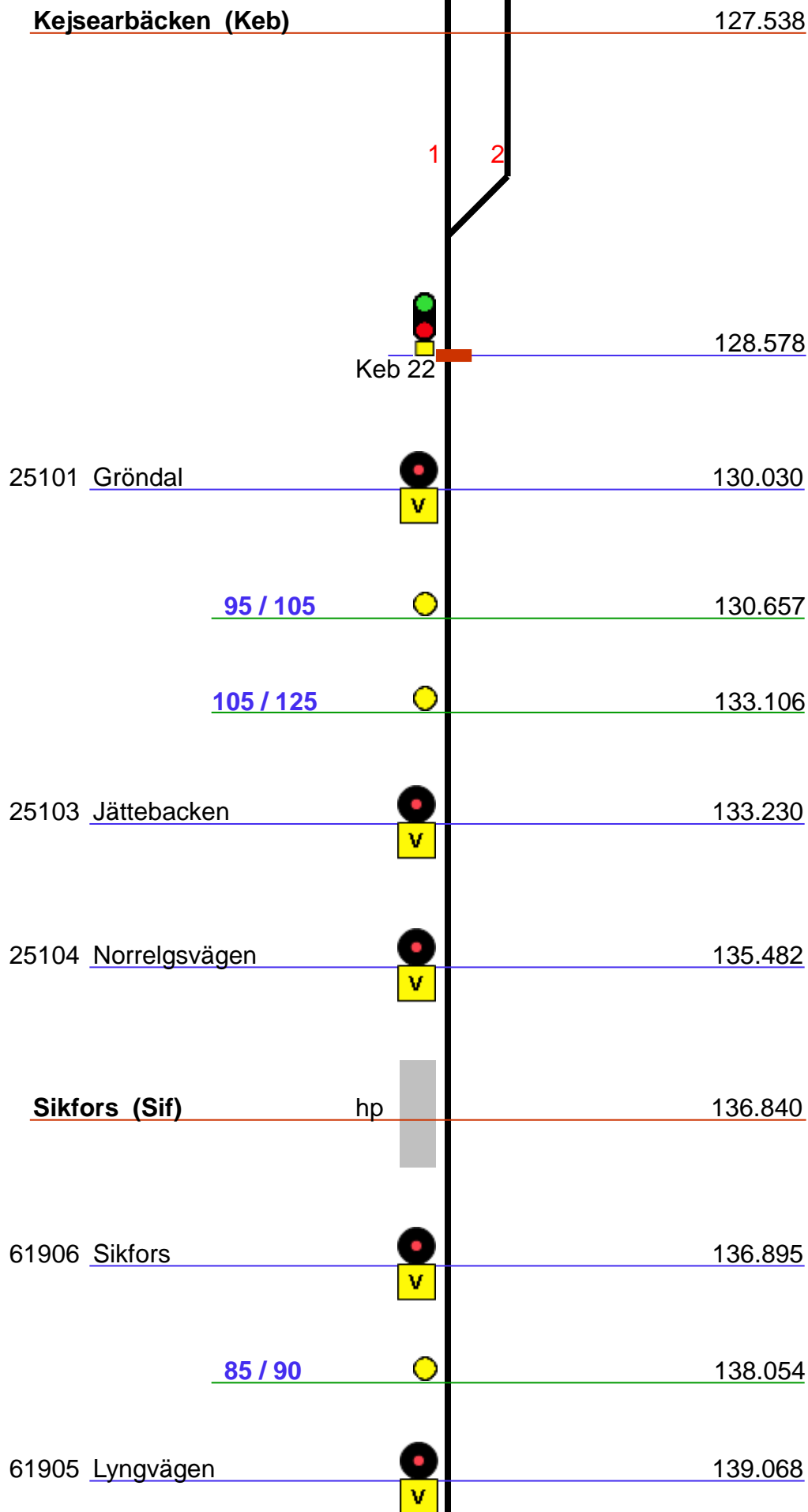

















25113 Svartälvsvägen 144.410



Hlf 22 144.522



140 144.701



110 / 135 146.668



95 / 120 147.057



61202 Nya Hammarn 147.735























Grythyttans Norra (Ghyn) lp 148.200

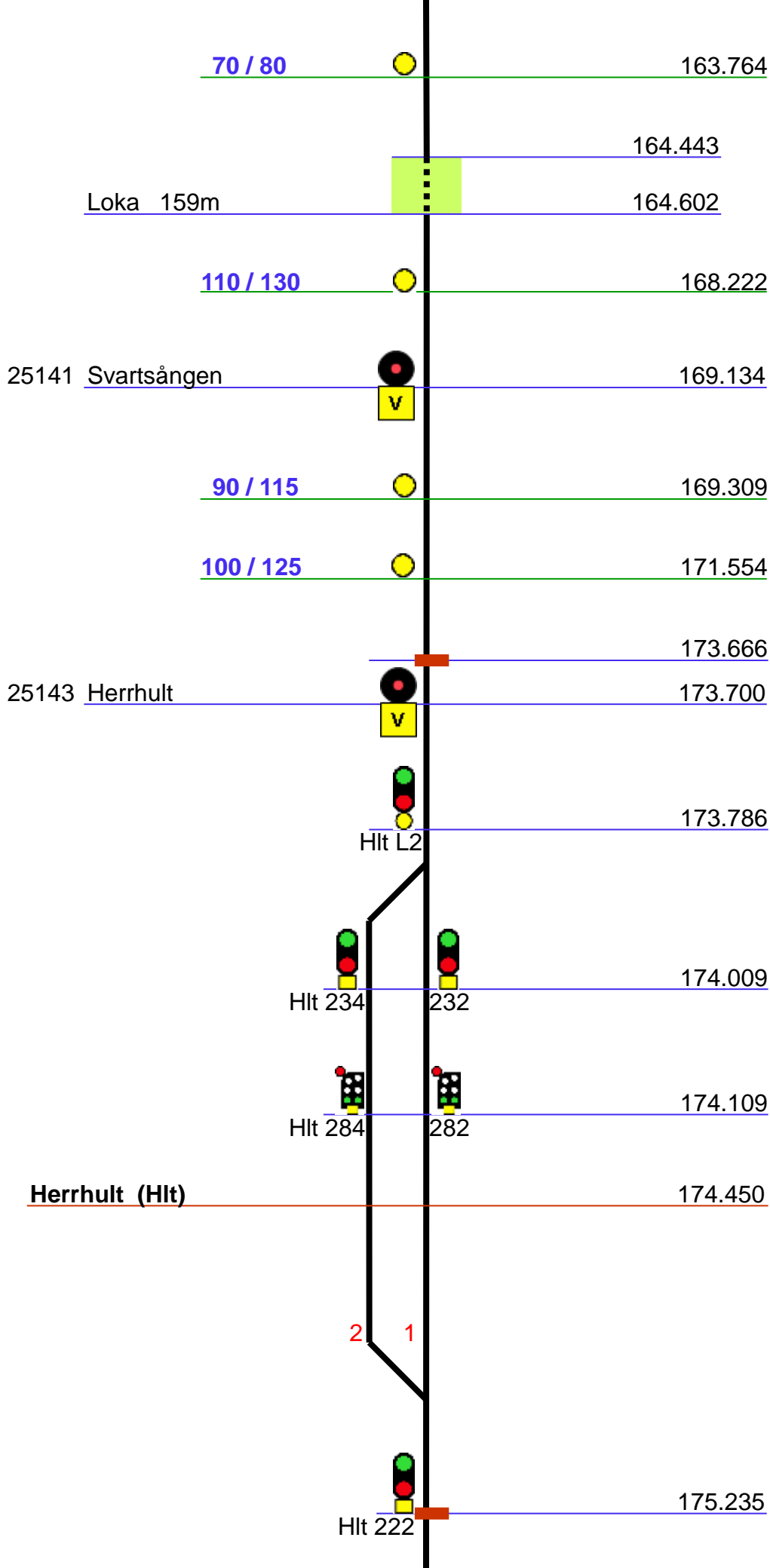
25125 Magasinsgatan 152.177

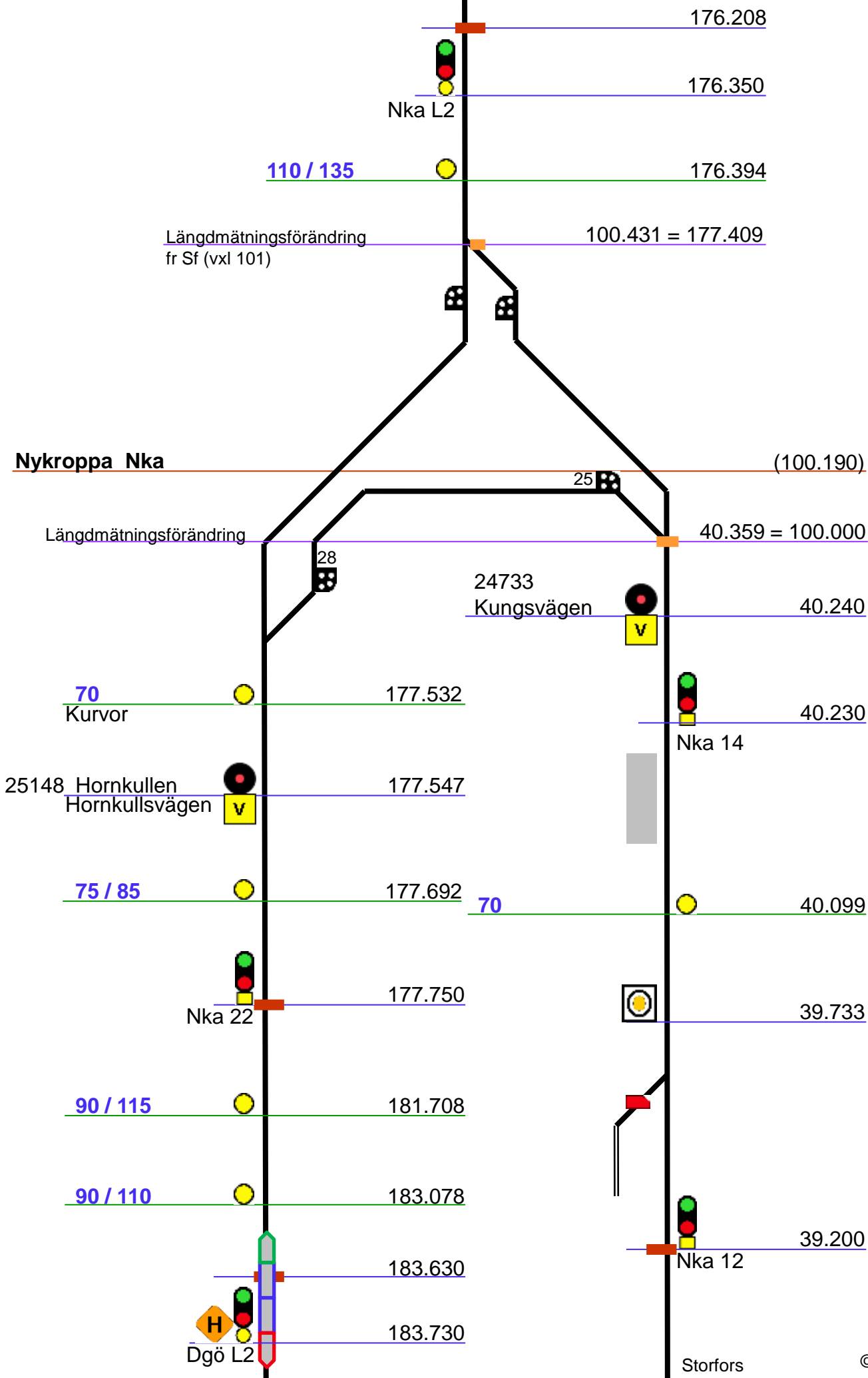


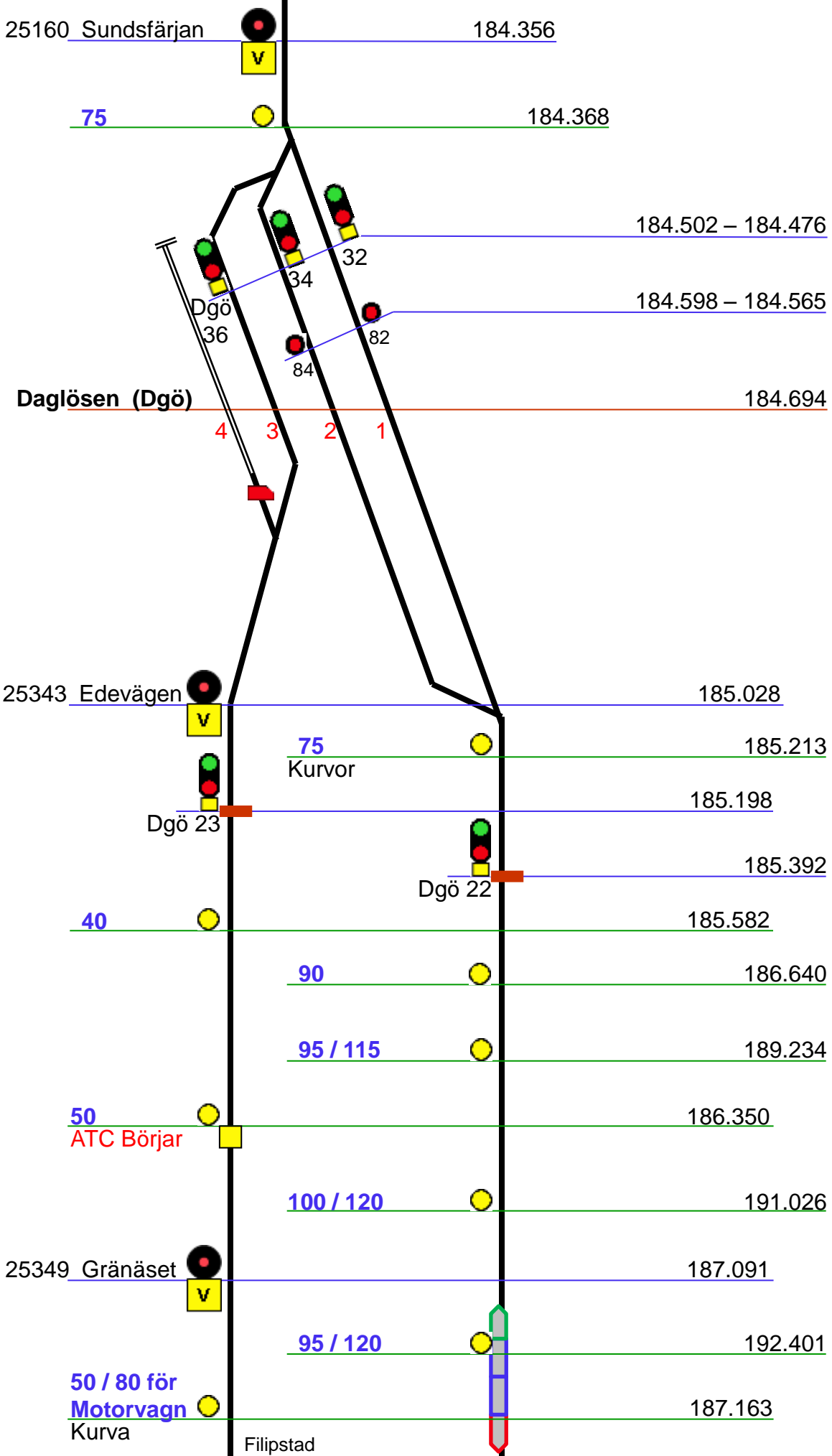
Grythytan (Ghy) hp 152.212

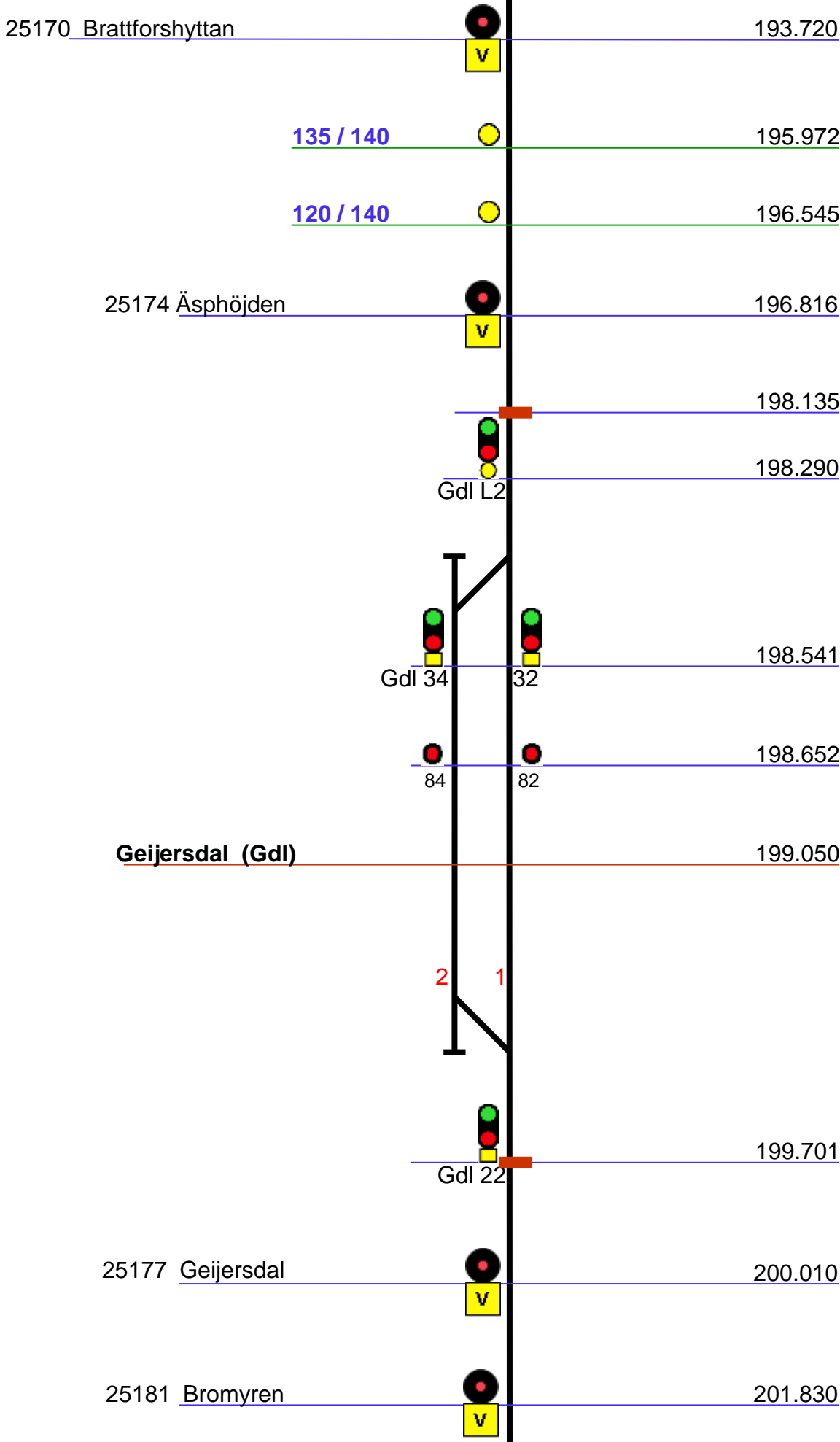
























25126 Lokavägen	 	152.315
		152.877
		154.197
25132 Sjöbergstorp	 	155.298
25133 Torrvarpsund	 	155.891
		157.368
		158.050
25135 Björskogsås	 	158.120
25136 Skatviken	 	159.144
Kontrollbeträftar vxl Ghyn	 Hlt L4	159.194
		161.143
		162.812
25139 Svartsångsvägen	 	163.249
<b>Loka (Loka)</b>	hp 	163.304

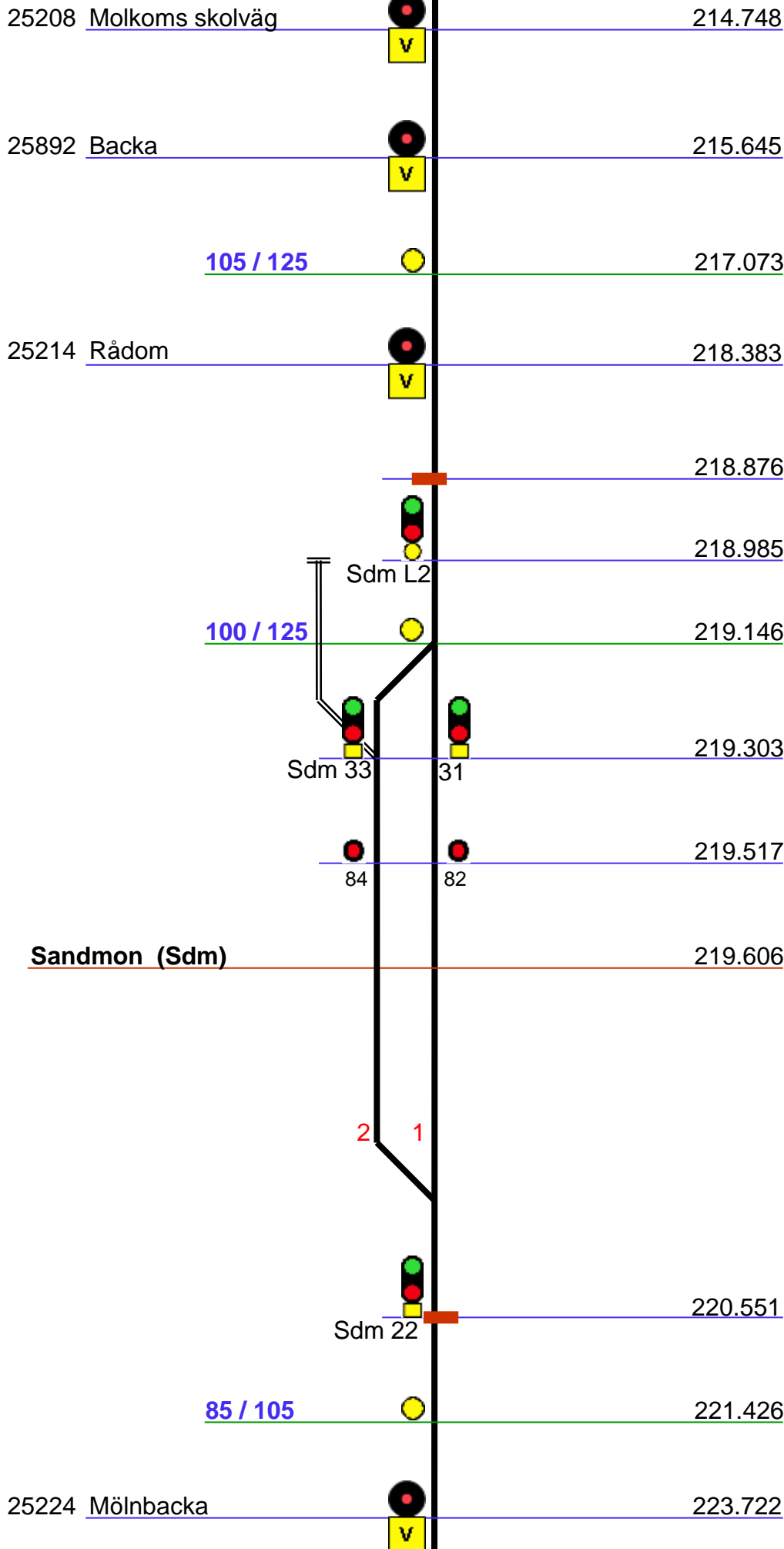







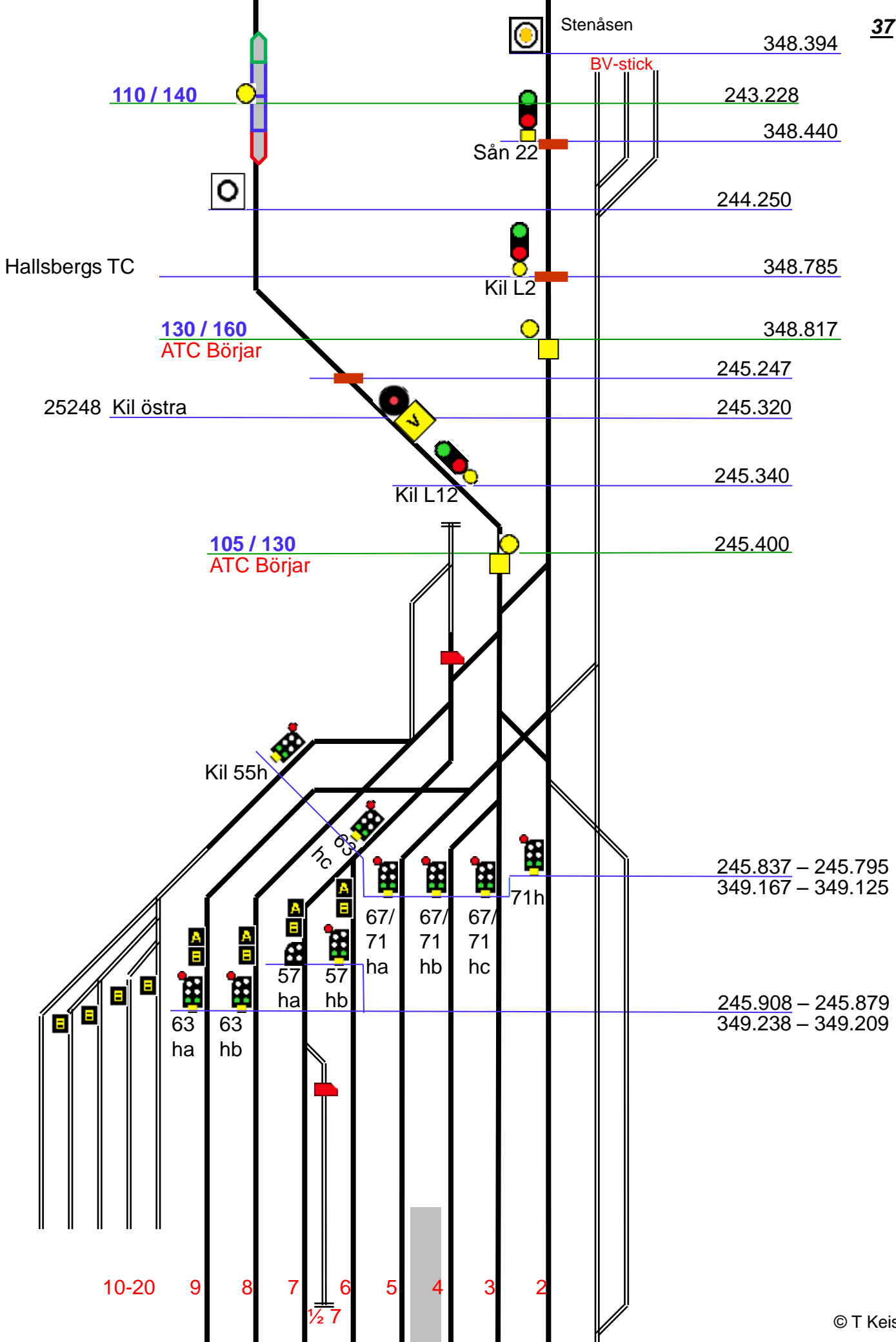


	<u>90</u>		<u>202.367</u>
25183	<u>Fageråshöjden</u>	 	<u>202.960</u>
25187	<u>Spätterud</u>	 	<u>205.450</u>
		 Sdm L4	<u>206.395</u>
25191	<u>Lindfors</u>	 	<u>207.640</u>
	<u>140</u>		<u>208.111</u>
	<u>125 / 140</u>		<u>208.709</u>
	<u>90 / 115</u>		<u>208.974</u>
25195	<u>Blombacka</u>	 	<u>209.330</u>
25203	<u>Hulteby</u>	 	<u>211.512</u>
25206	<u>Upperud södra</u>	 	<u>213.190</u>
	<u>95 / 115</u>		<u>213.416</u>
61248	<u>Molkom station</u>	 	<u>214.110</u>
	<u>80</u> Kurvor		<u>213.406</u>
	<u>80 / 90</u>		<u>214.476</u>









**Kil (Kil)**

Längdmättningsförändring  
från EI & Båb  
mot Sån

246.165 = 349.495  
0.000 = 349.495

10-20

9 8 7 6 5 4 3 2

ATC Slutar  
40

246.905  
246.920

Kil 13h

1.018

ATC Slutar

350.390

Runnevål

1.456

Kil 5h

246.944

350.431

25251 Lersätter  
Harkevålsvägen

247.205

24931

Humletorp

350.925

Volymvägen

247.650

Rävlinge

3.433

130

351.529

25257

Smedstad

249.868

Trångstad

7.093

130 / 160

353.305

Högboda

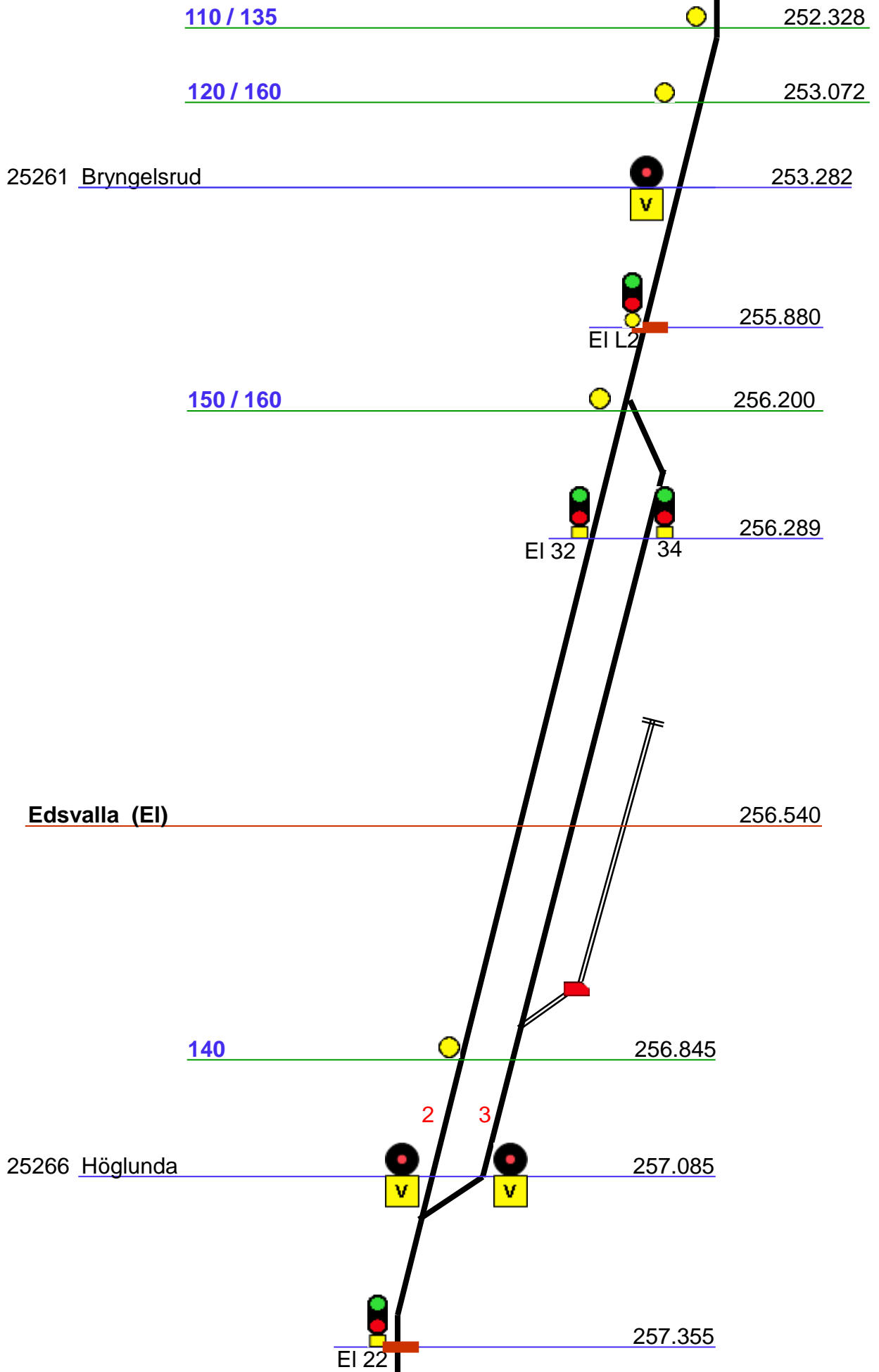
250.750

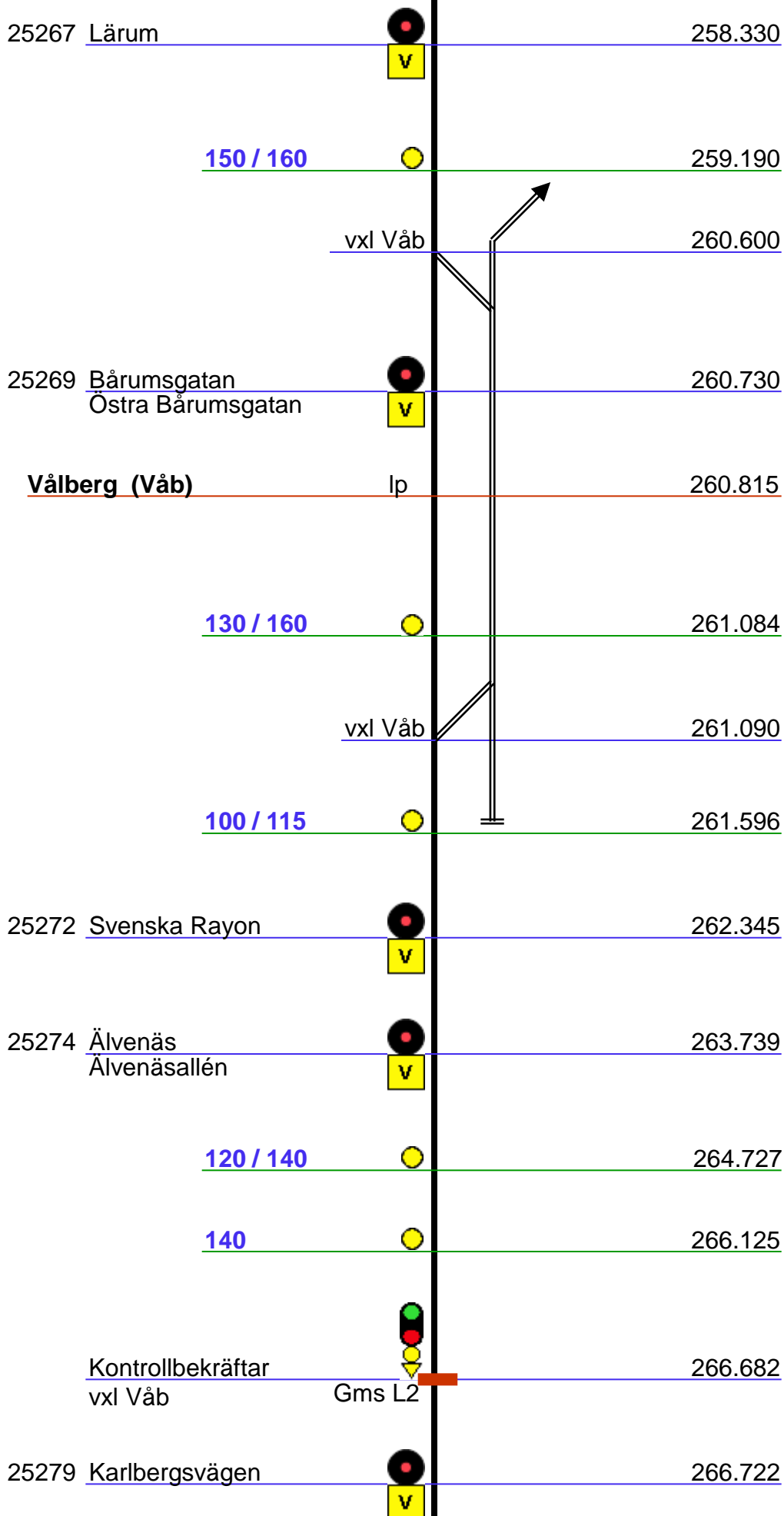
Bäckebron

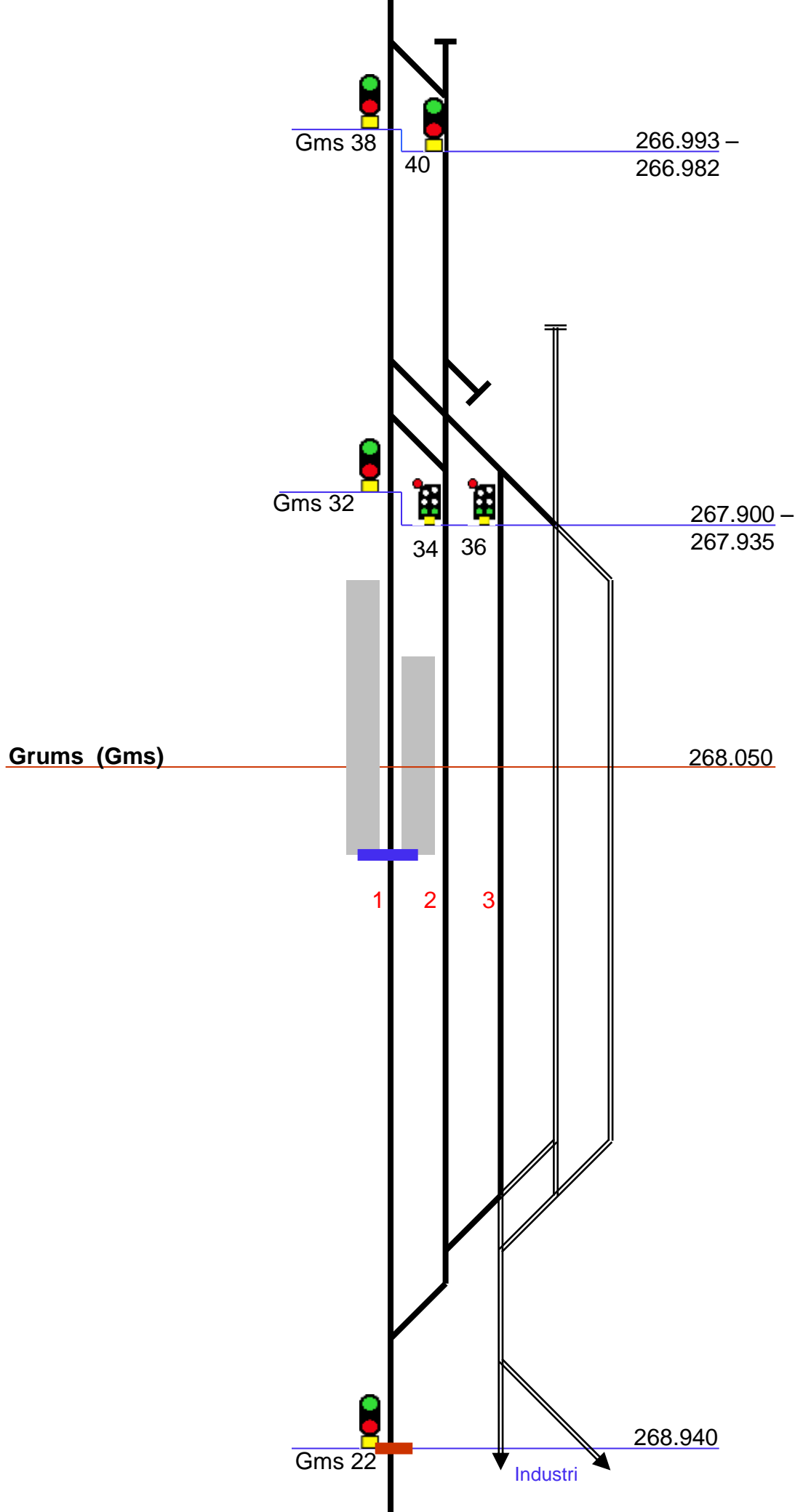
105 / 130























354.088

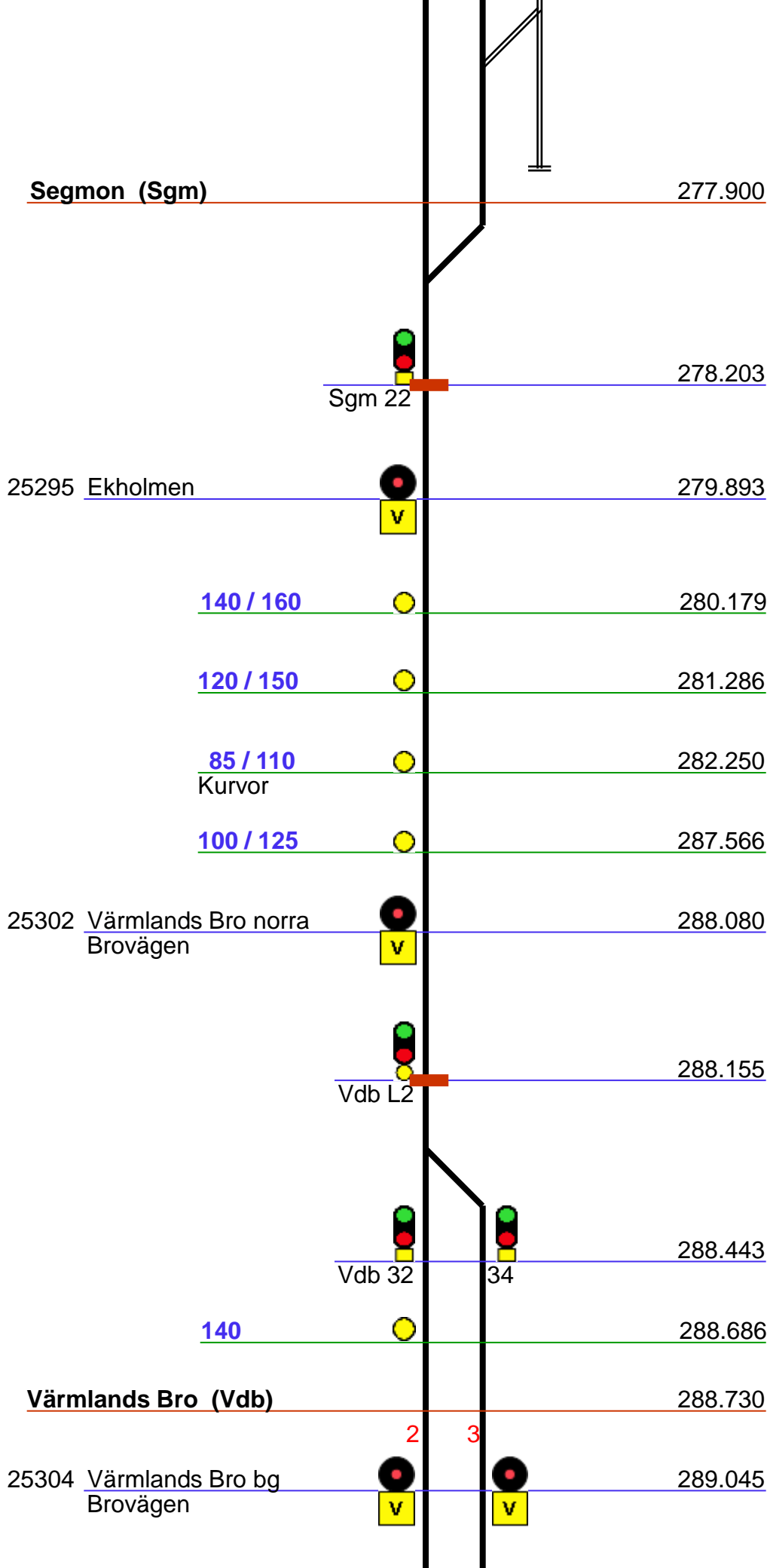
EI L4







25282	Slottsbroundet Gruvövägen	 	269.448
	100 / 130		269.825
25283	Edholmsgatan	  ATC	270.325
	85 / 110 Kurvor		270.466
25285	Önavägen	 	271.530
	110 / 120		271.900
	95 / 110		272.326
25286	Svänkviken	 	272.524
	120		273.300
25287	Sandåsen	 	273.505
25288	Lilla Häggvik	 	274.794
	150 / 160		276.430
	Sgm L2	 	276.776
	Sgm 32		277.090
	34		





25305 Värmlands Bro södra 289.291



Vdb 22



289.390

160



290.890

100 / 125



291.190

25309 Gösta Cementfabrik 292.860



25311 Göstakrog 293.509



125 / 150



293.425



296.440

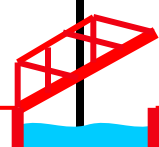
100 / 125



296.450

Byälven (Byä)

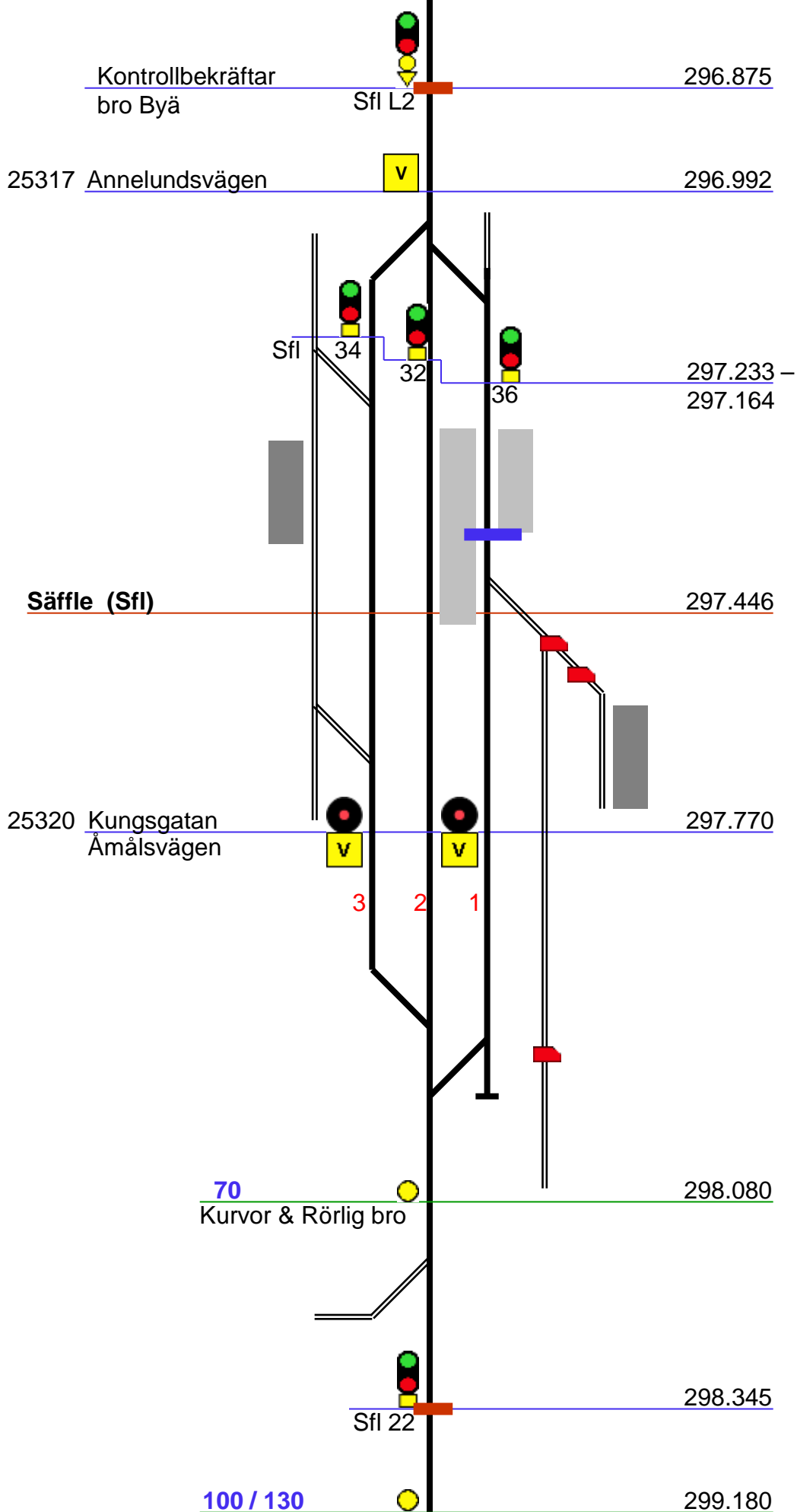
lp

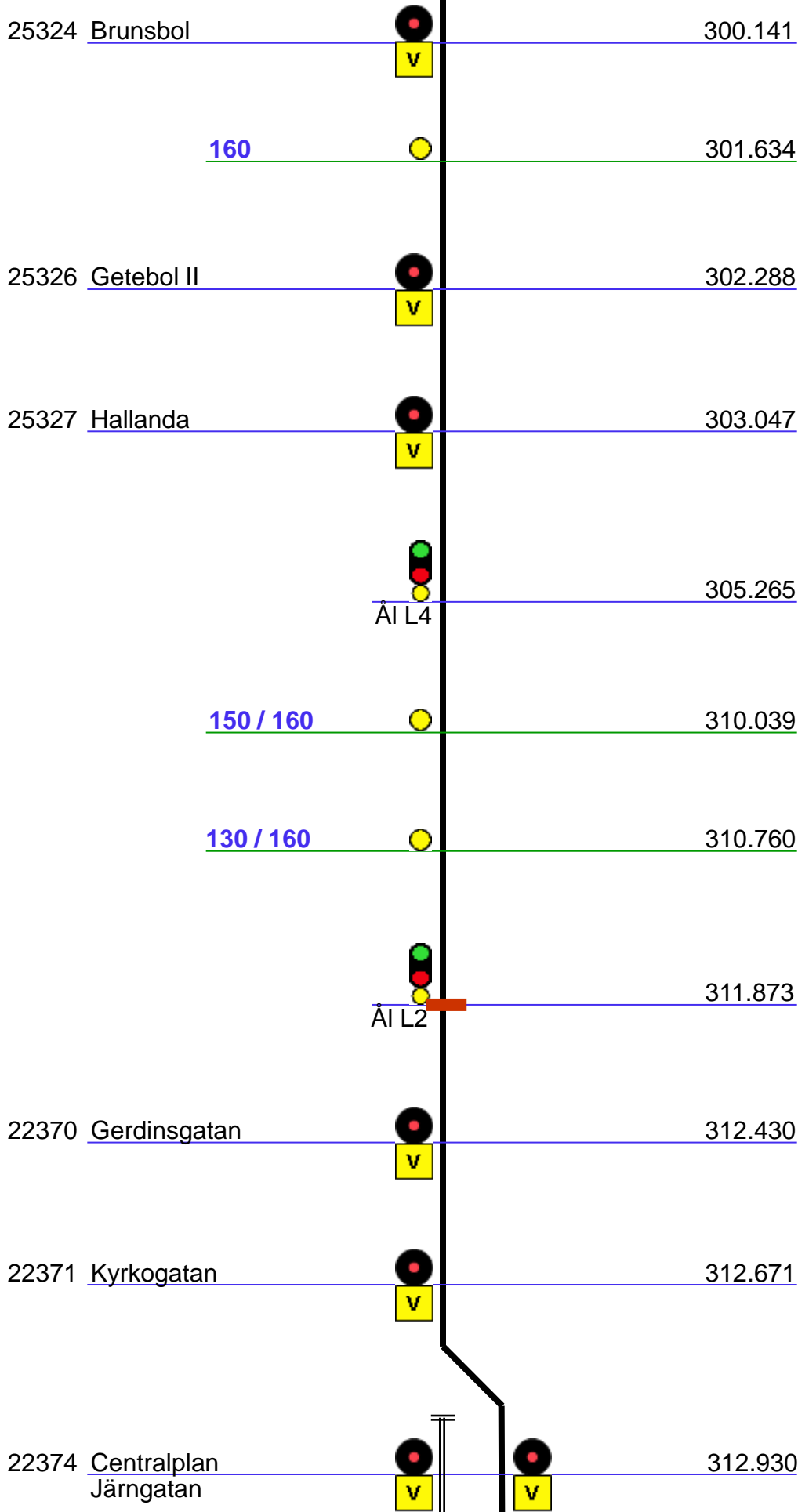


296.606

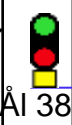
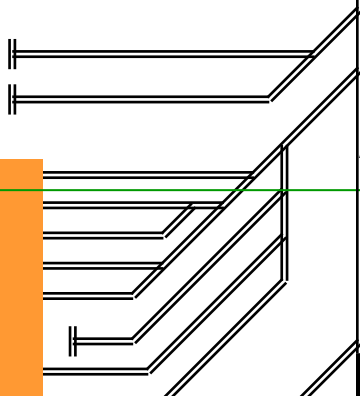


296.673





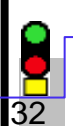
85 / 110  
Kurvor



313.090

313.110

Åmål (ÅI)



313.535 –  
313.483

313.705

9 7 6 5 4 3 2 1

100 / 110  
Kurvor



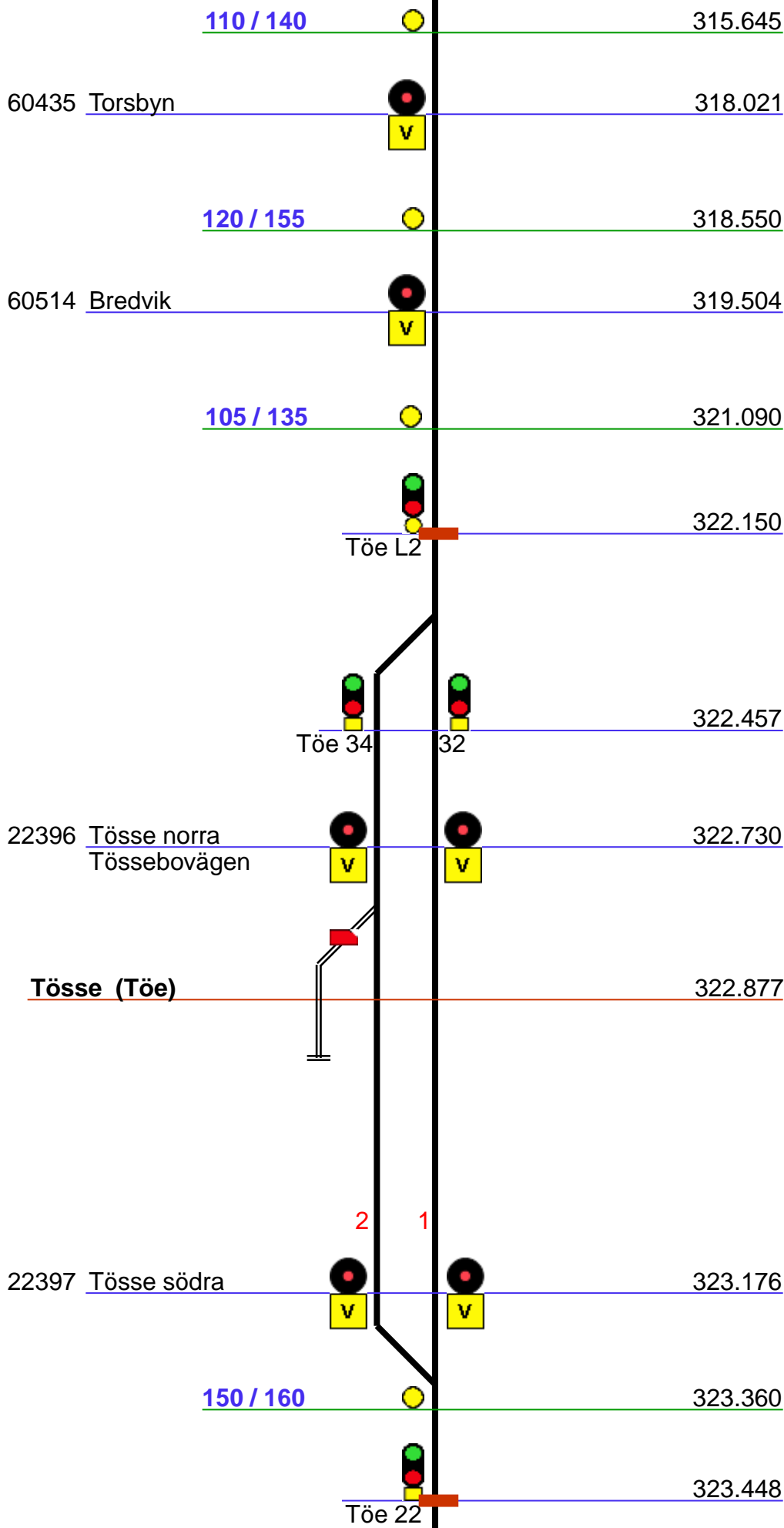
314.373

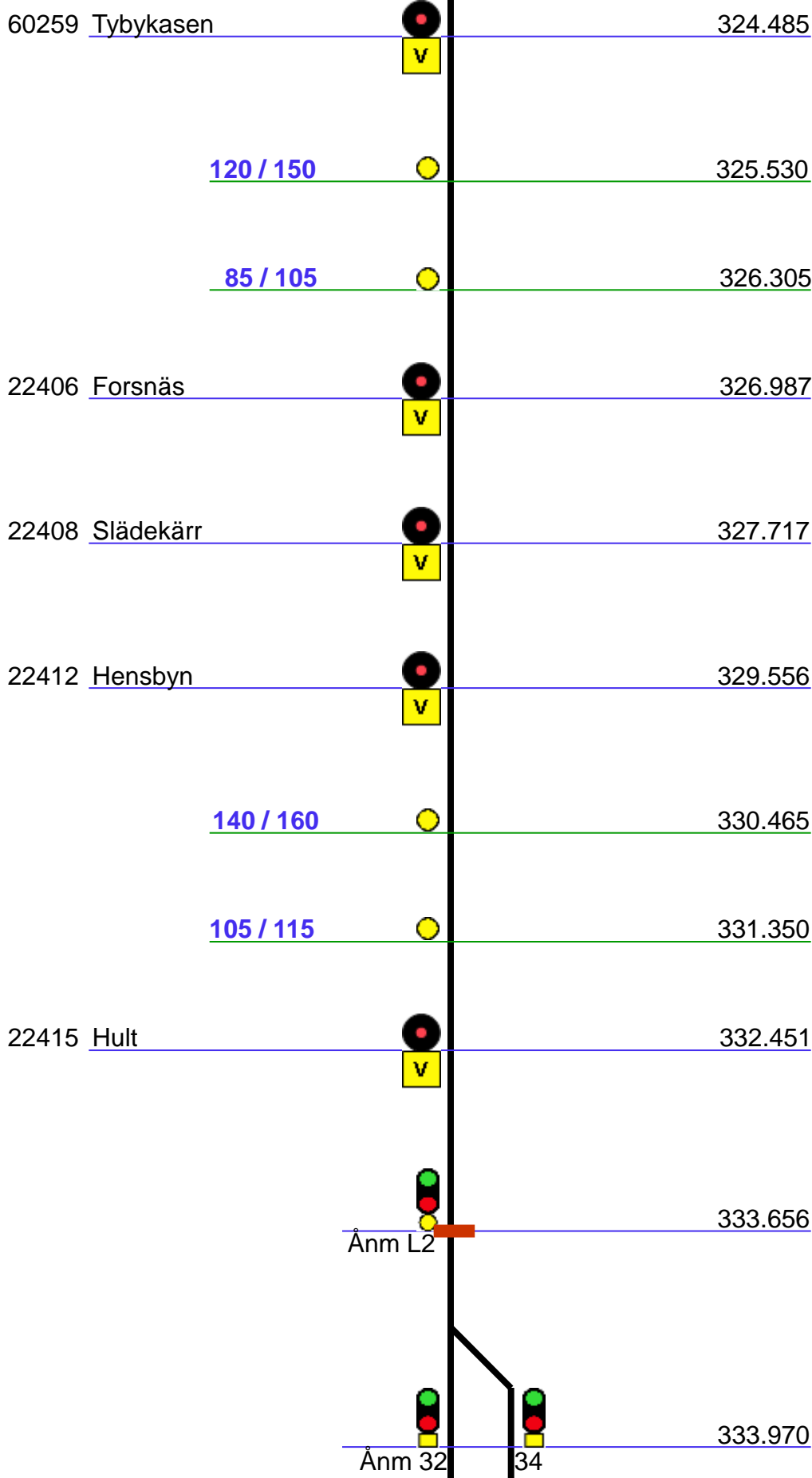


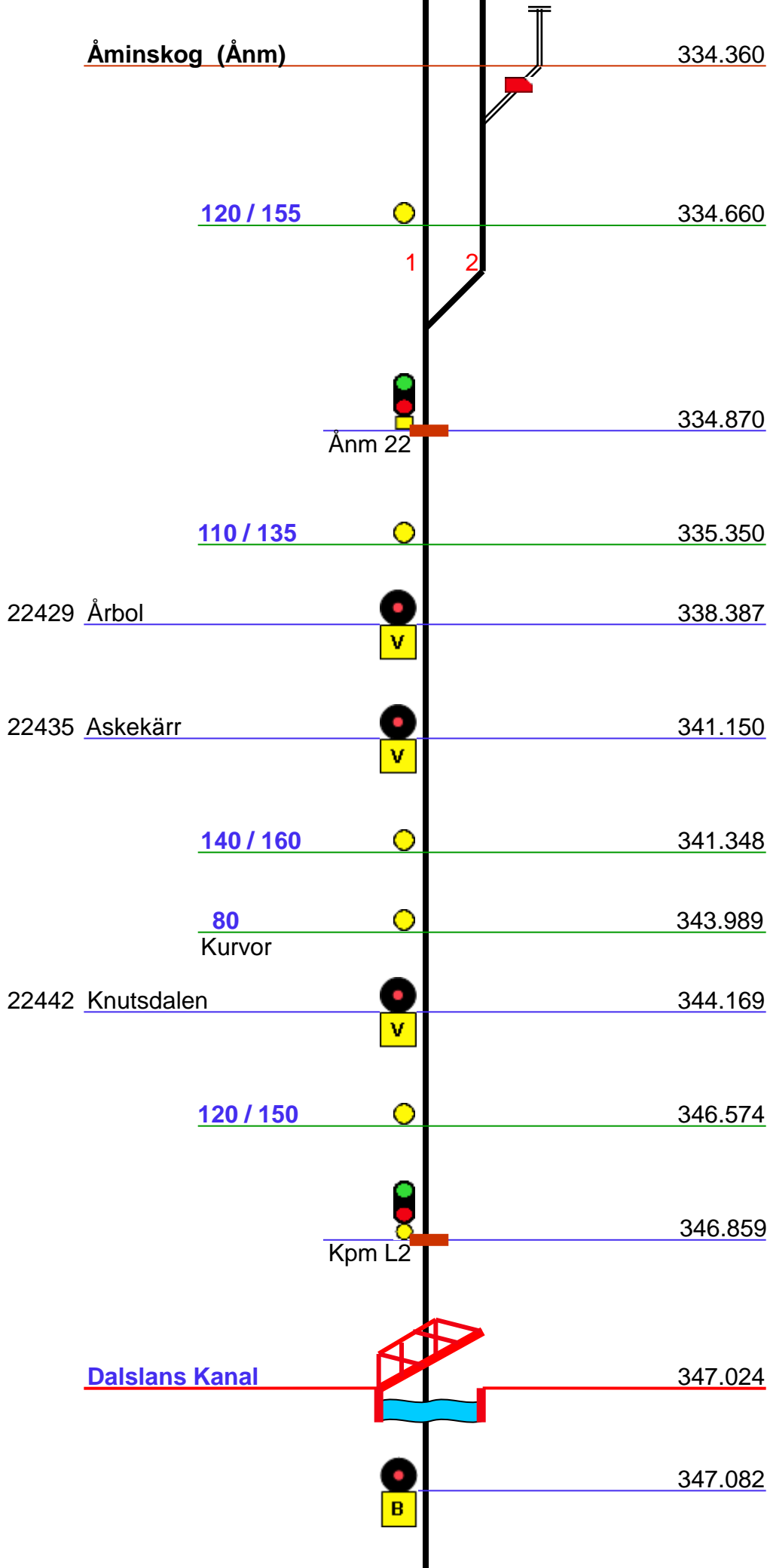
314.600

Svanskog ←



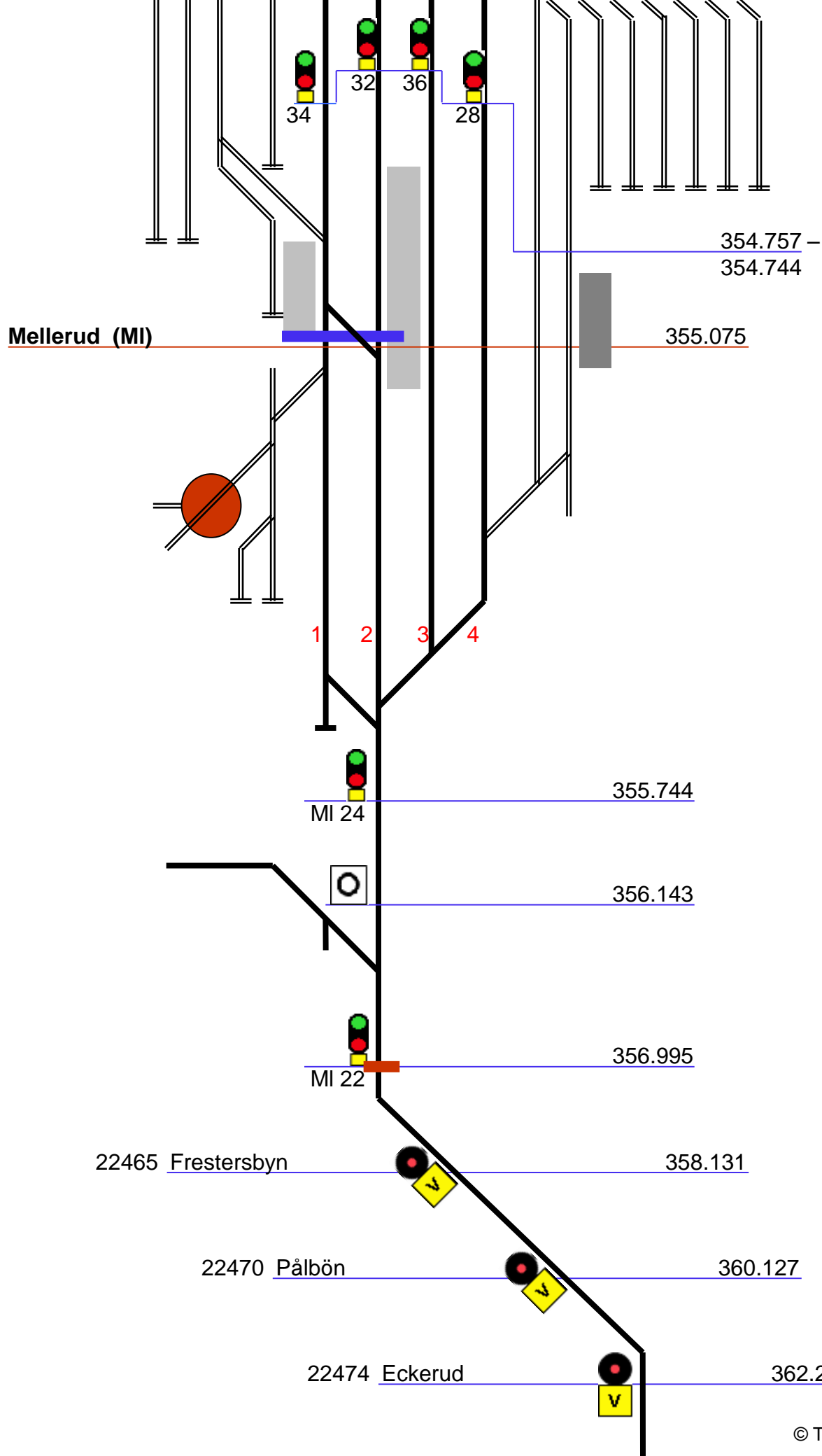


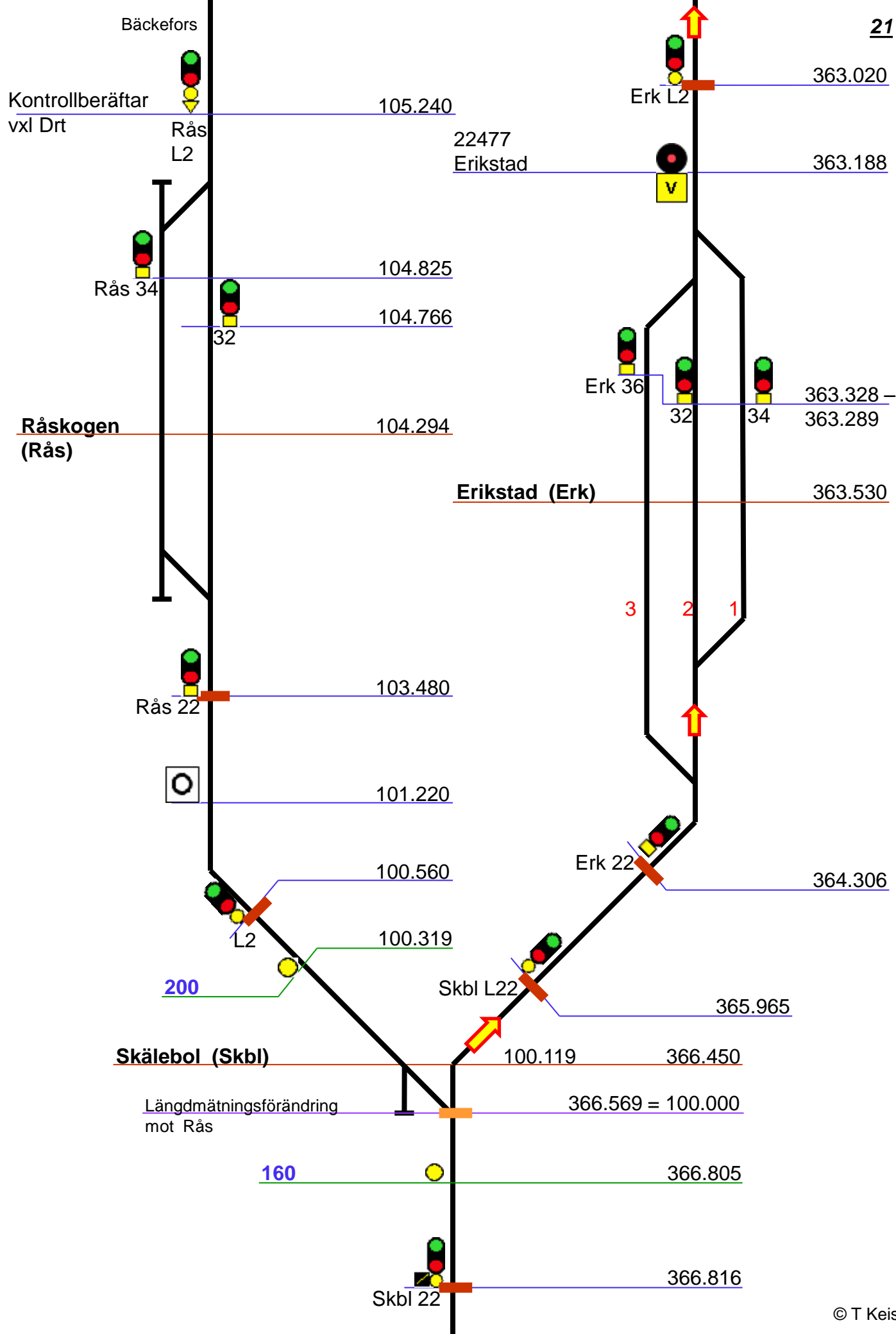


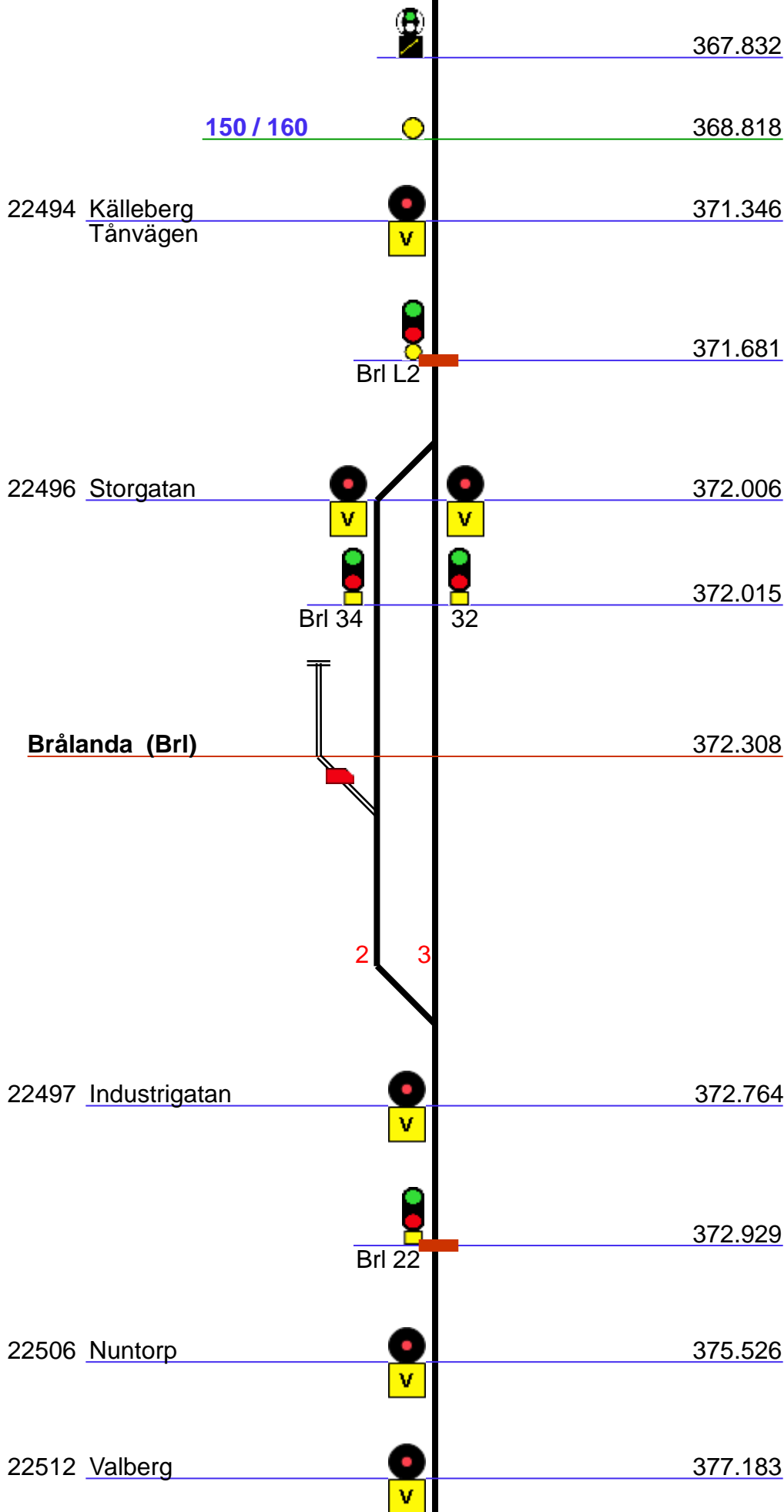


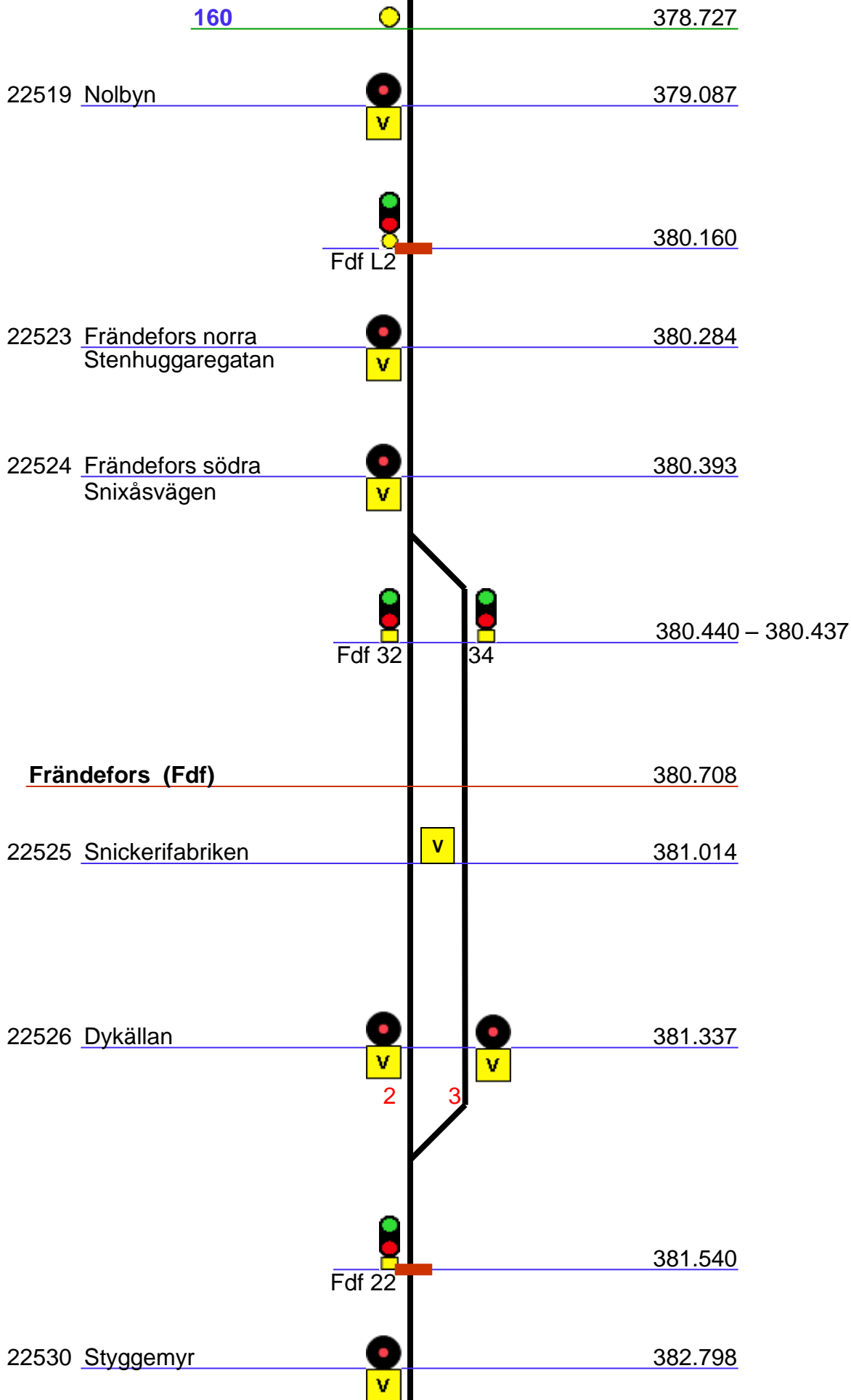


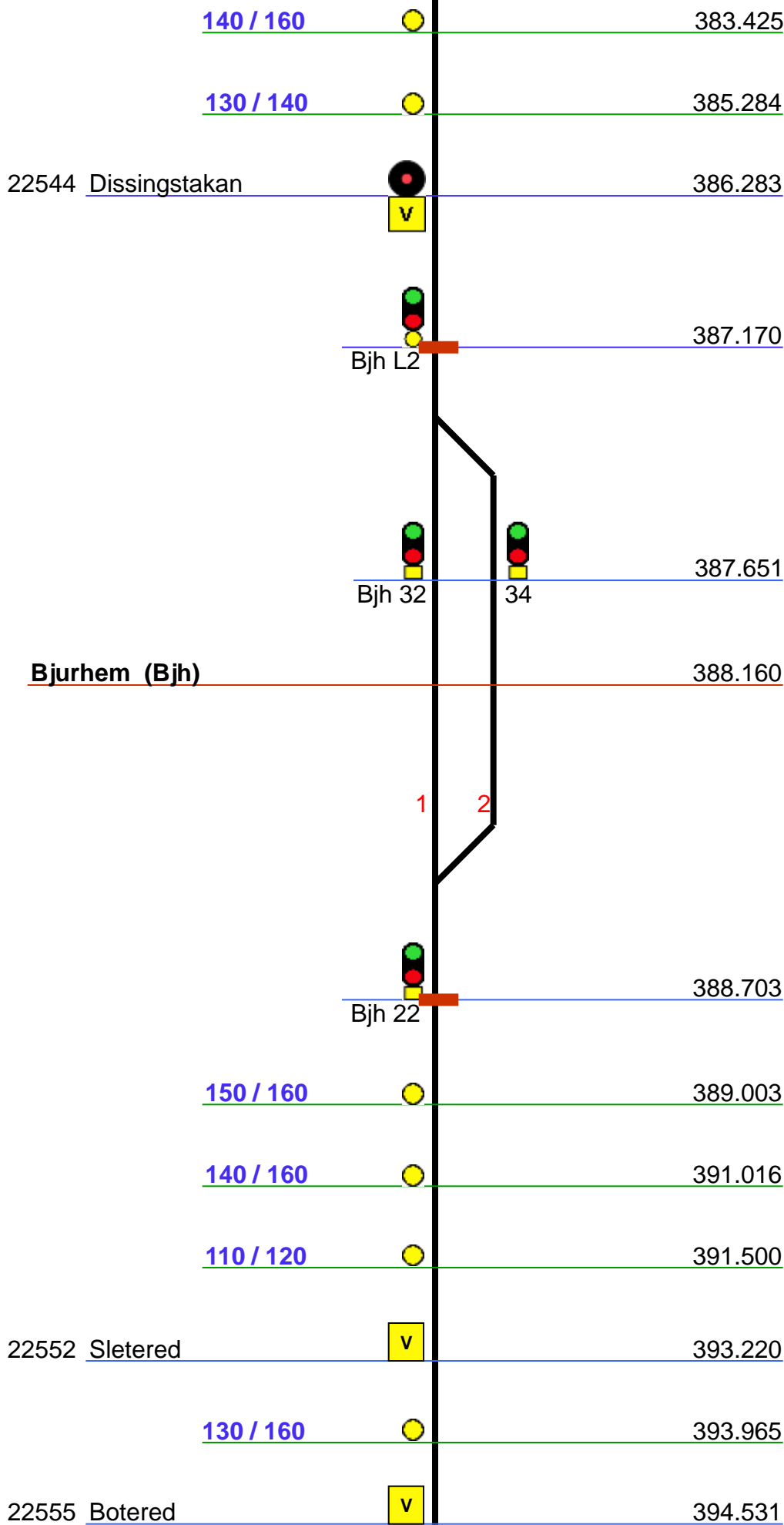


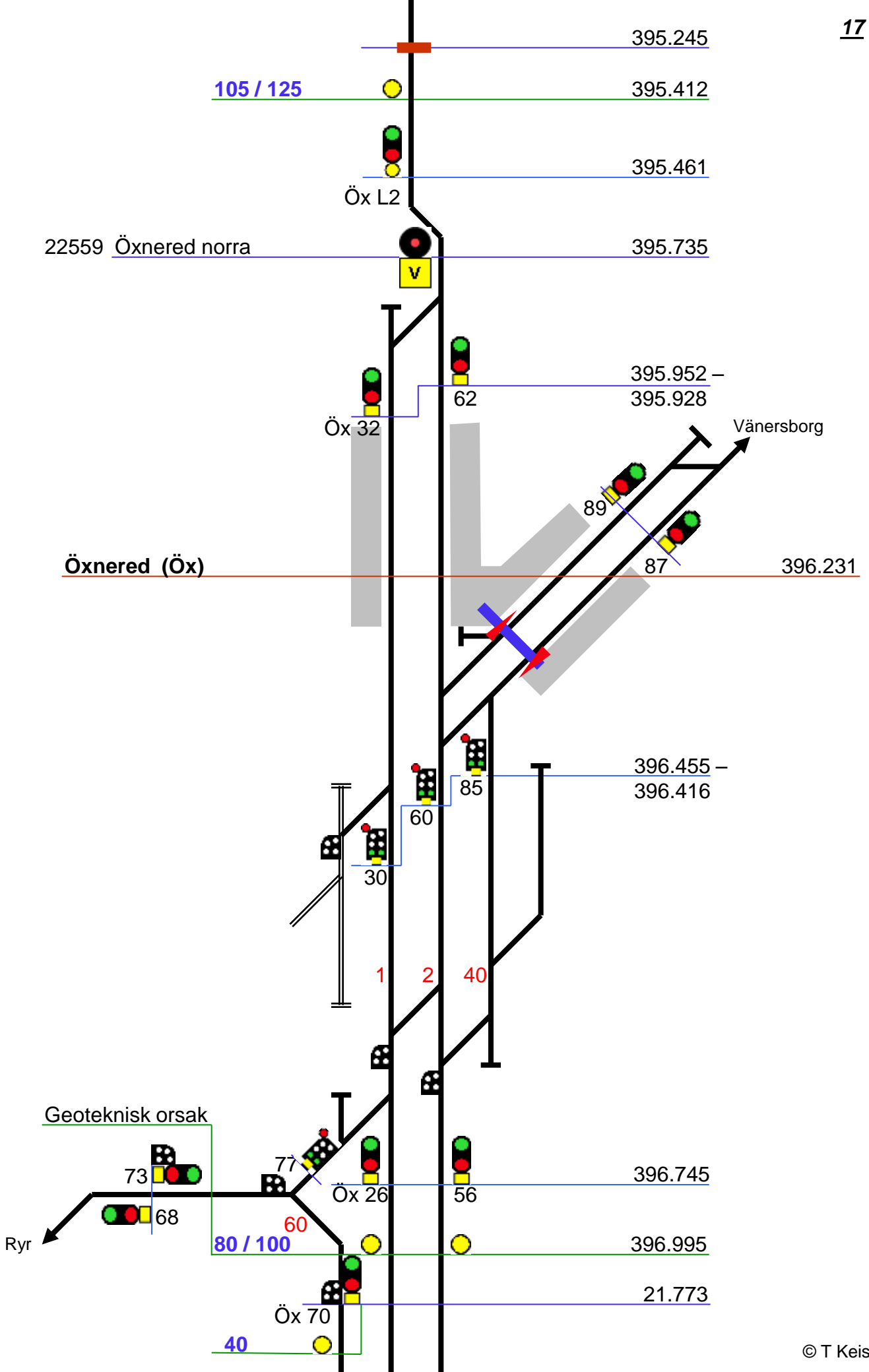


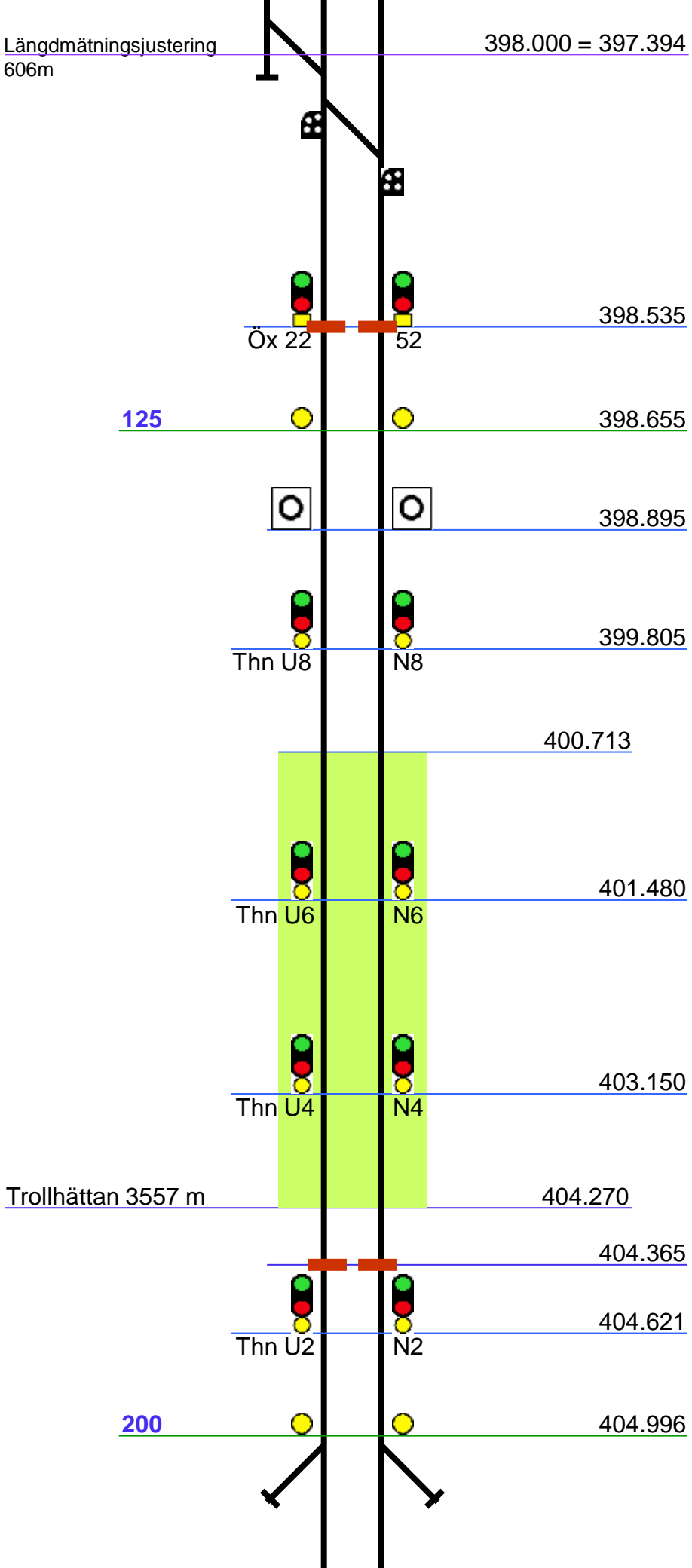


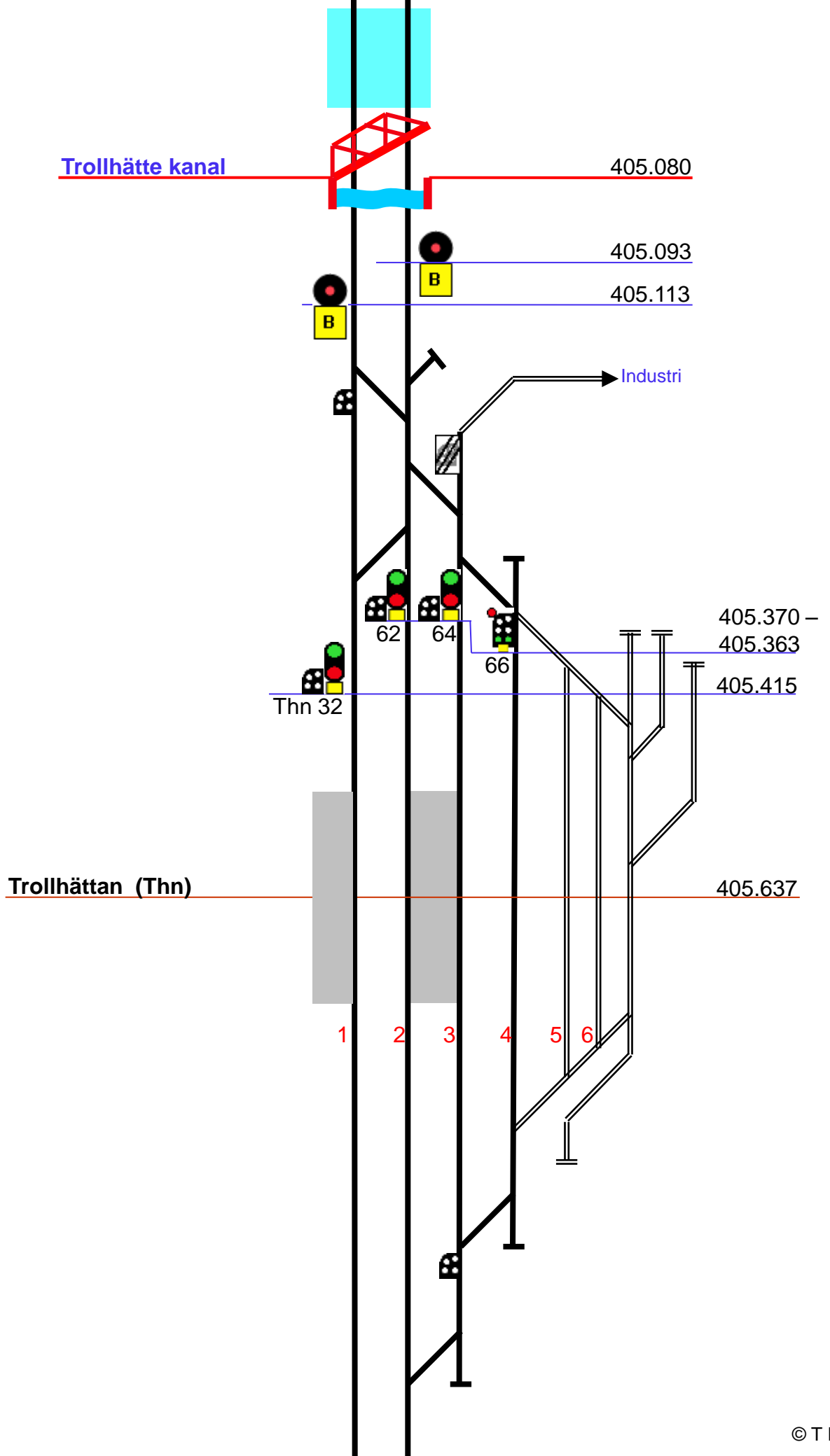




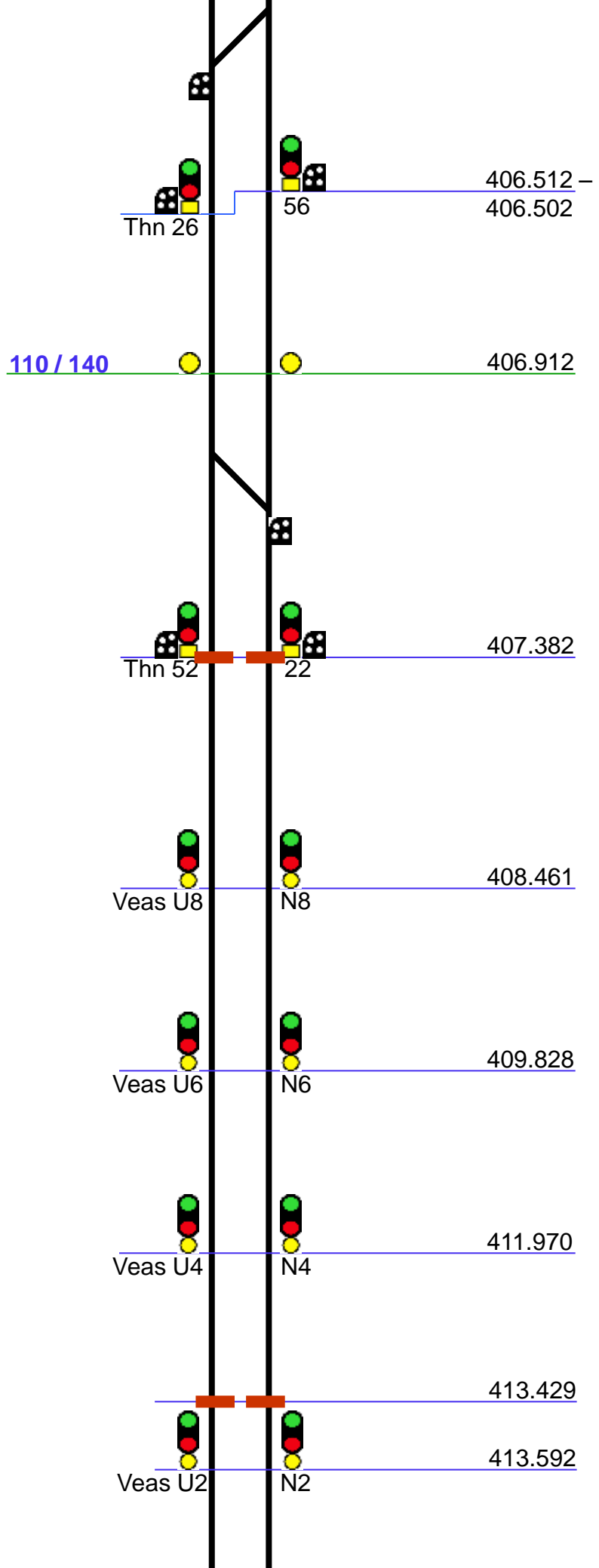




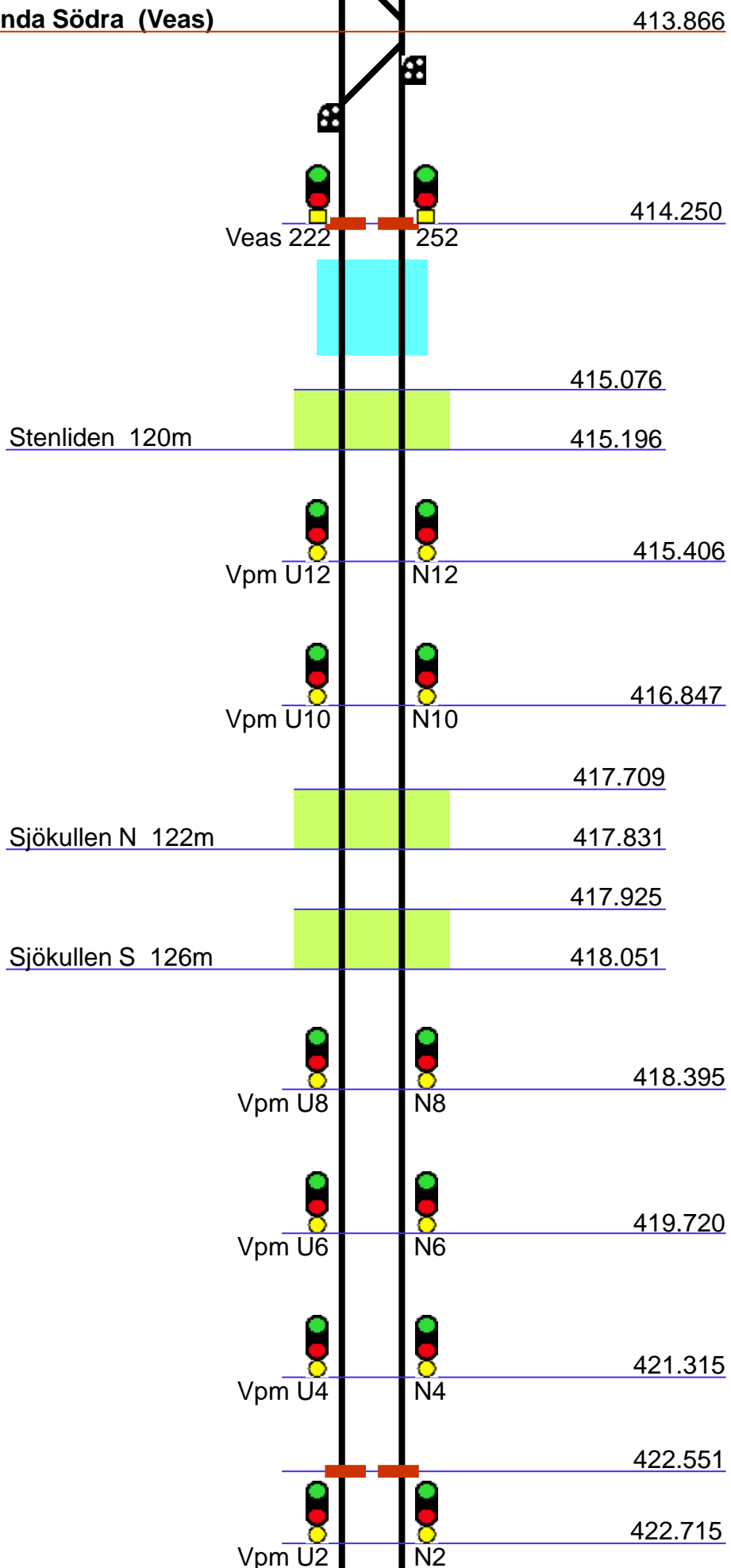


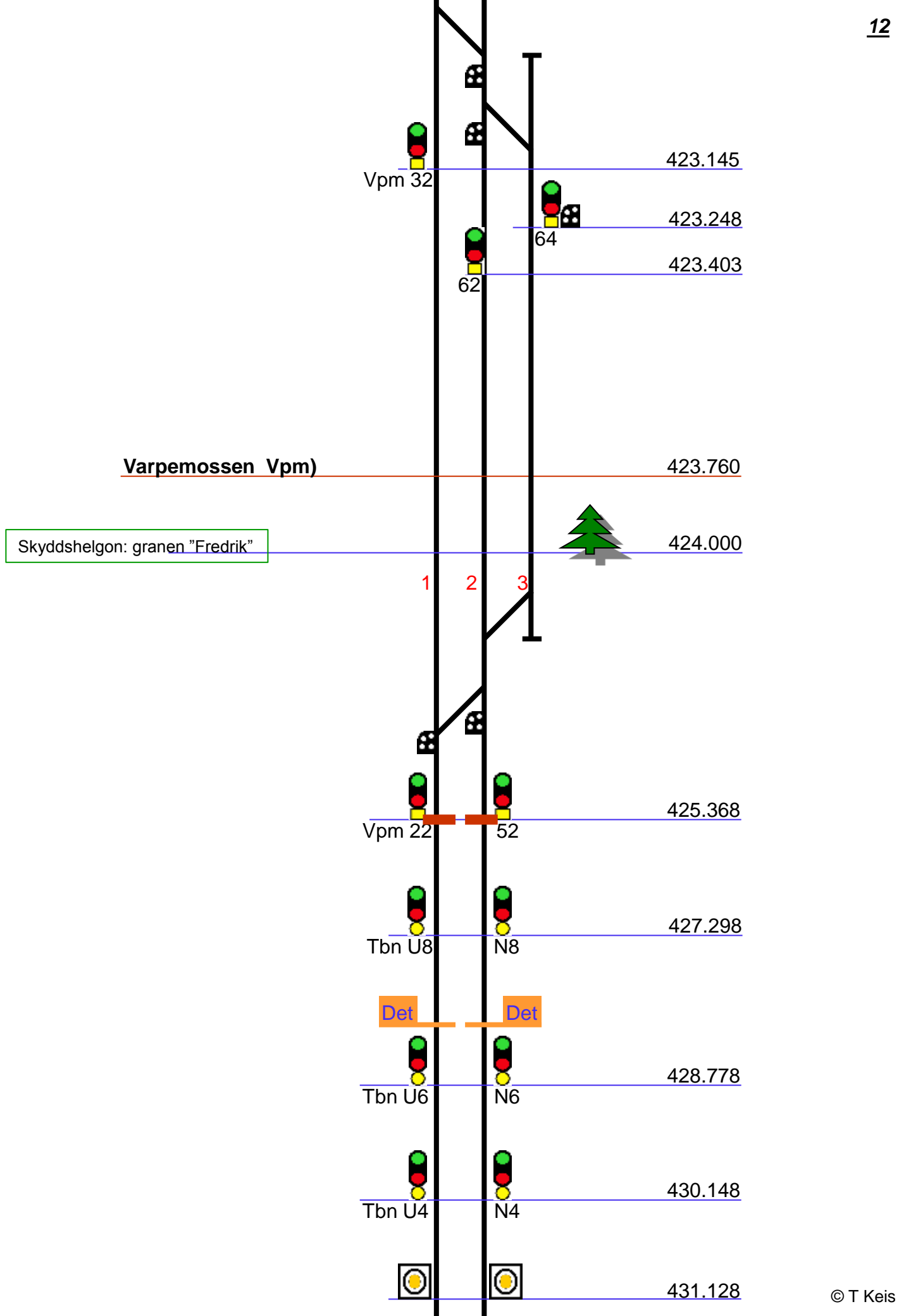


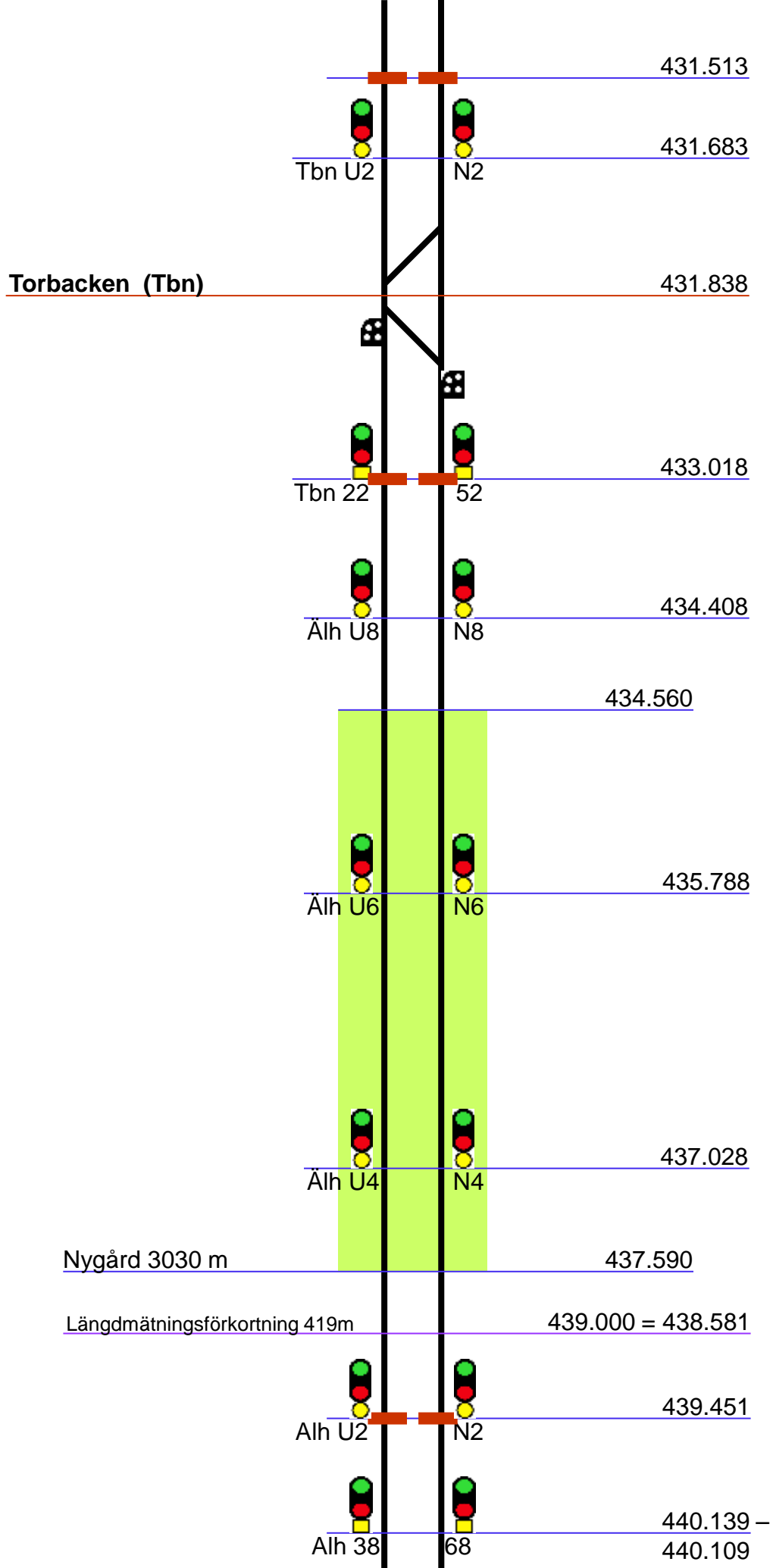


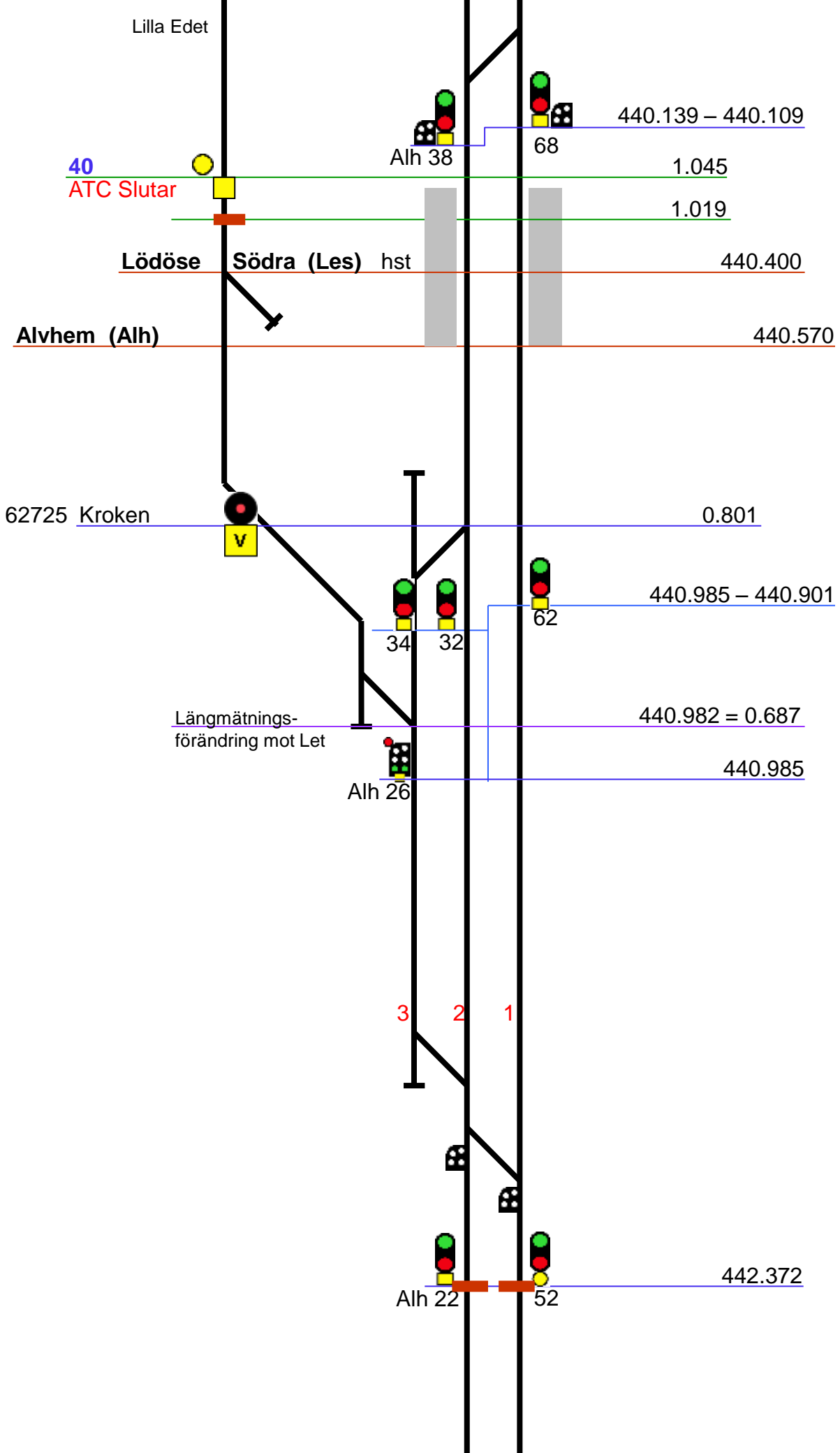


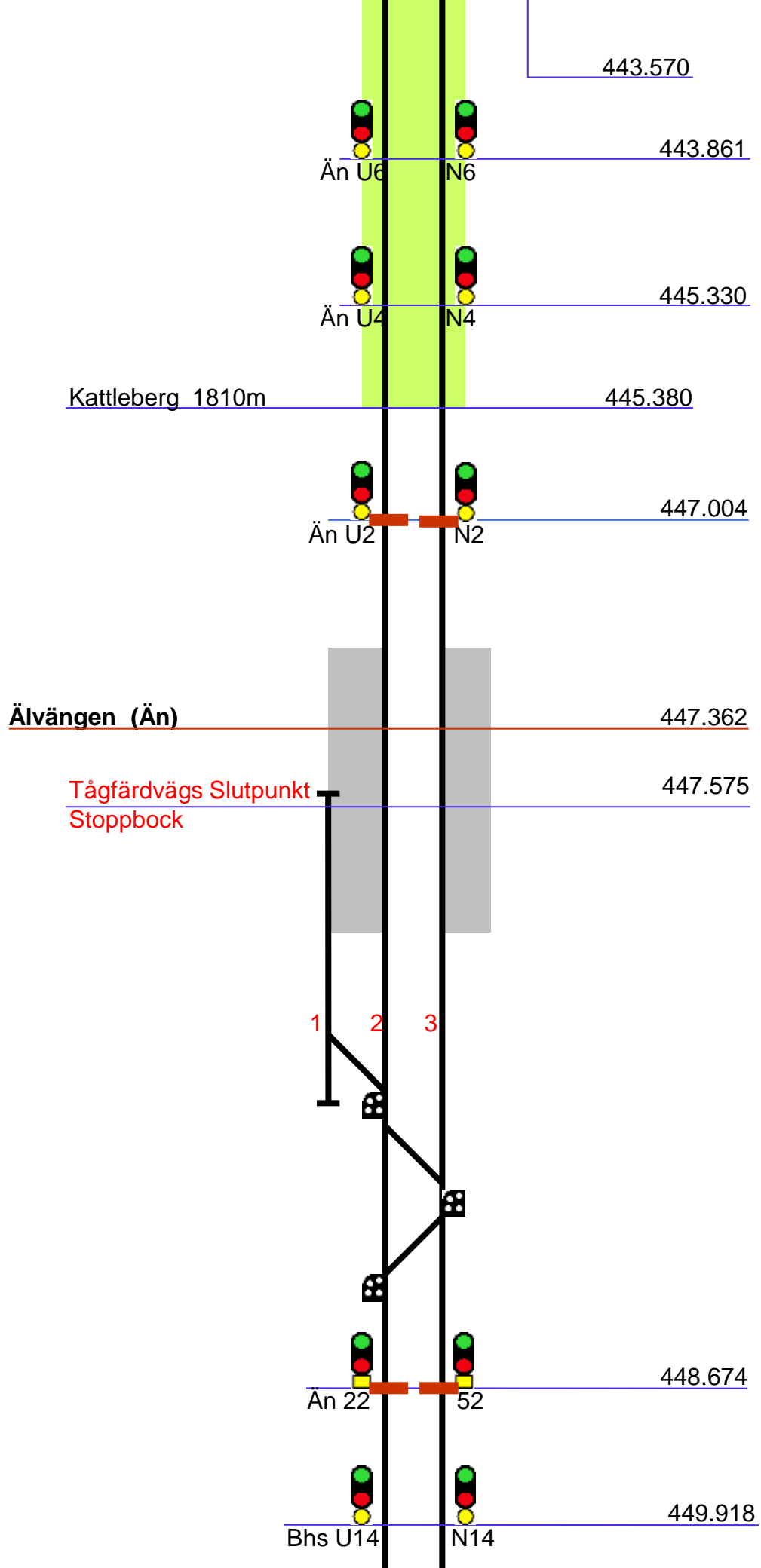
**Velanda Södra (Veas)**

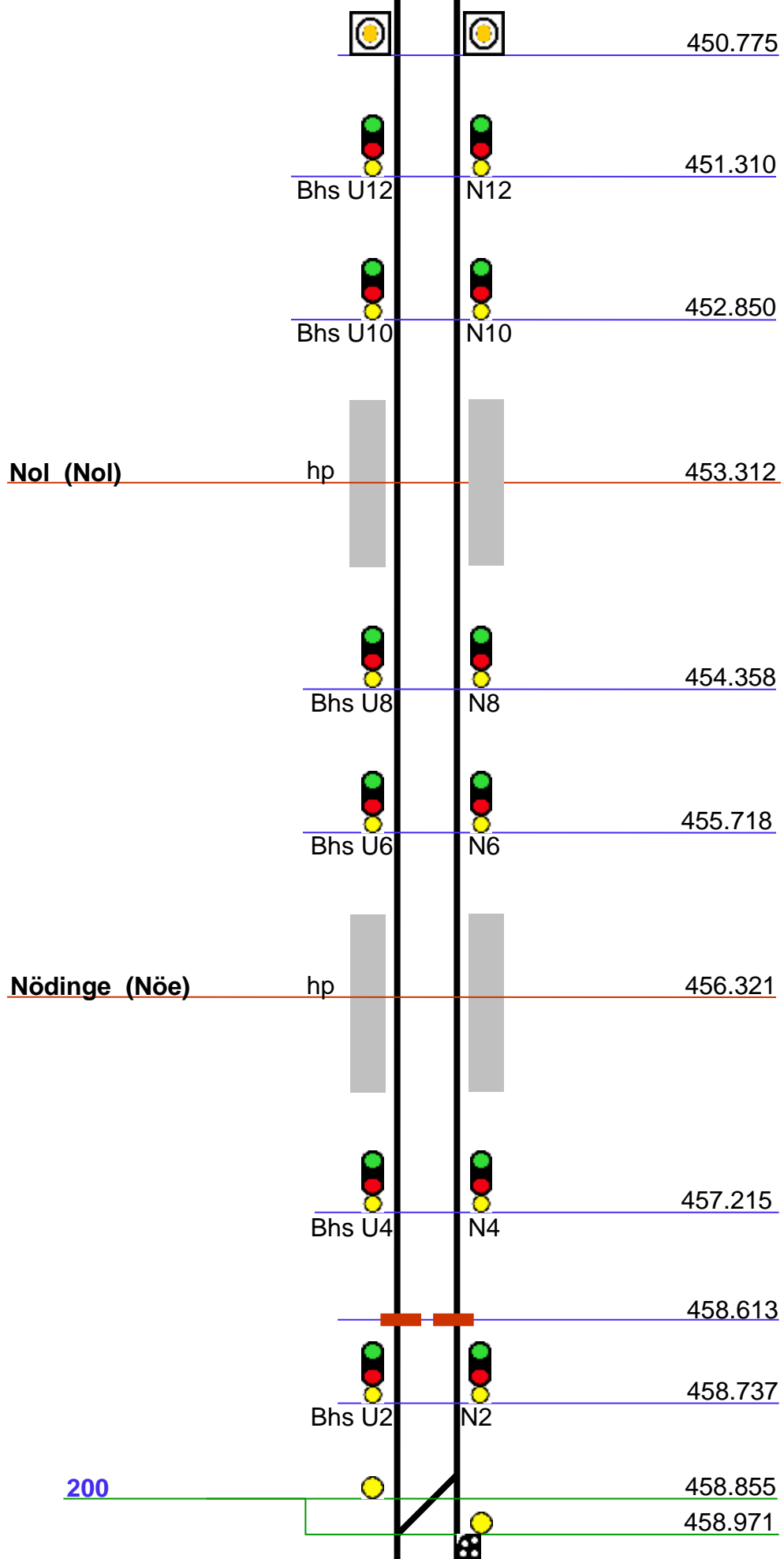




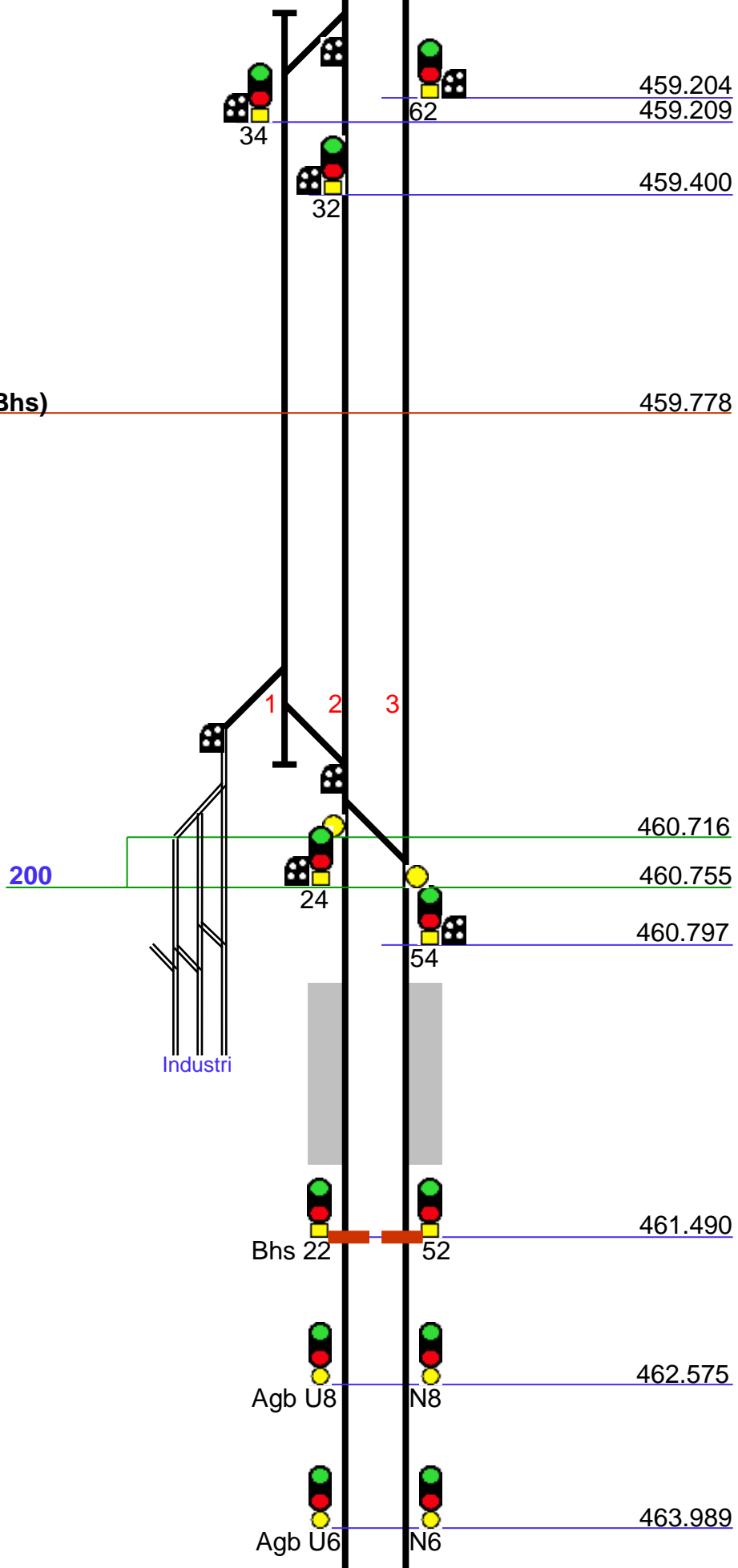








**Bohus (Bhs)**





Surte (Sue)

hp

464.306



Agb U4



N4

465.304



Agb U2



N2

466.489




34

467.633



28

468.893



Agb 26



56

468.961

469.052

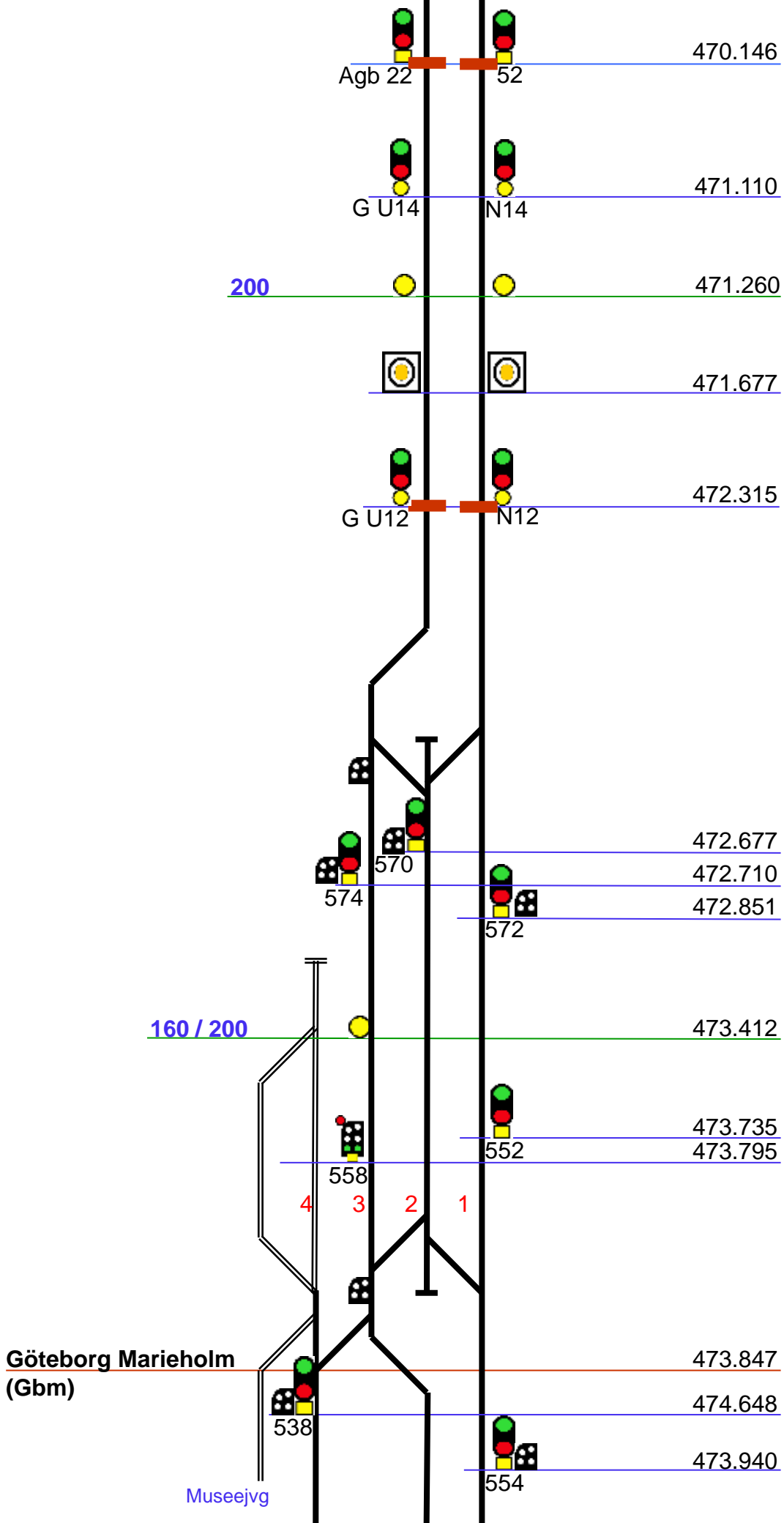
Agnesberg (Agb)

469.289

3

2

1



150 / 190

474.634

474.715

474.796

475.248

454..635 = 475.549

475.616

475.310

475.425

454.663 = 2.724

475.347

455.083 = 475.545

454.635 = 475.549

454.701

454.707

Gamlestaden (Gas)

Kville

hst

120 / 140

Göteborg-Sävenäs

80

2.810

Längdmättningsförändring

455.083 = 475.573

455.063

454.750

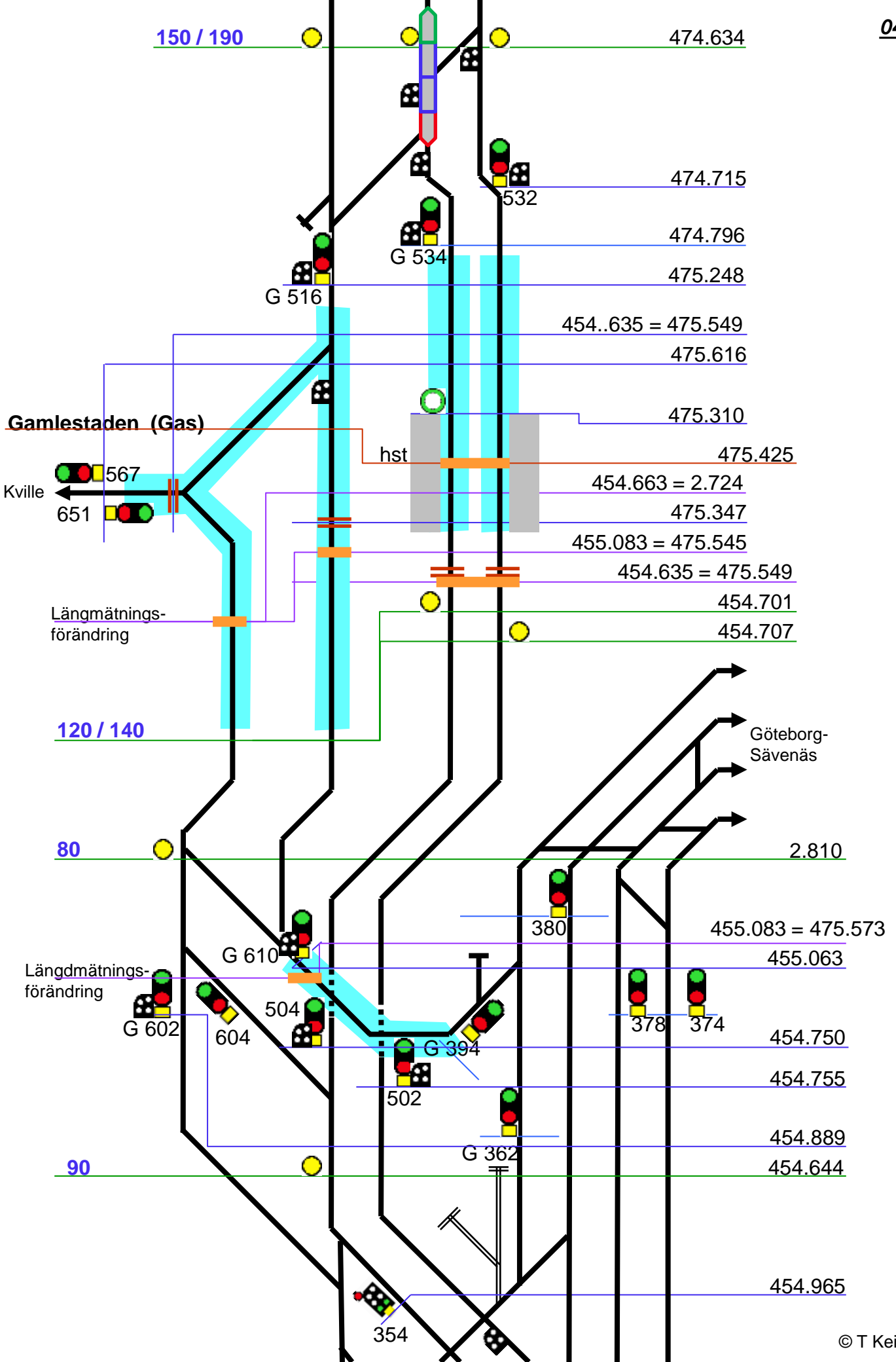
454.755

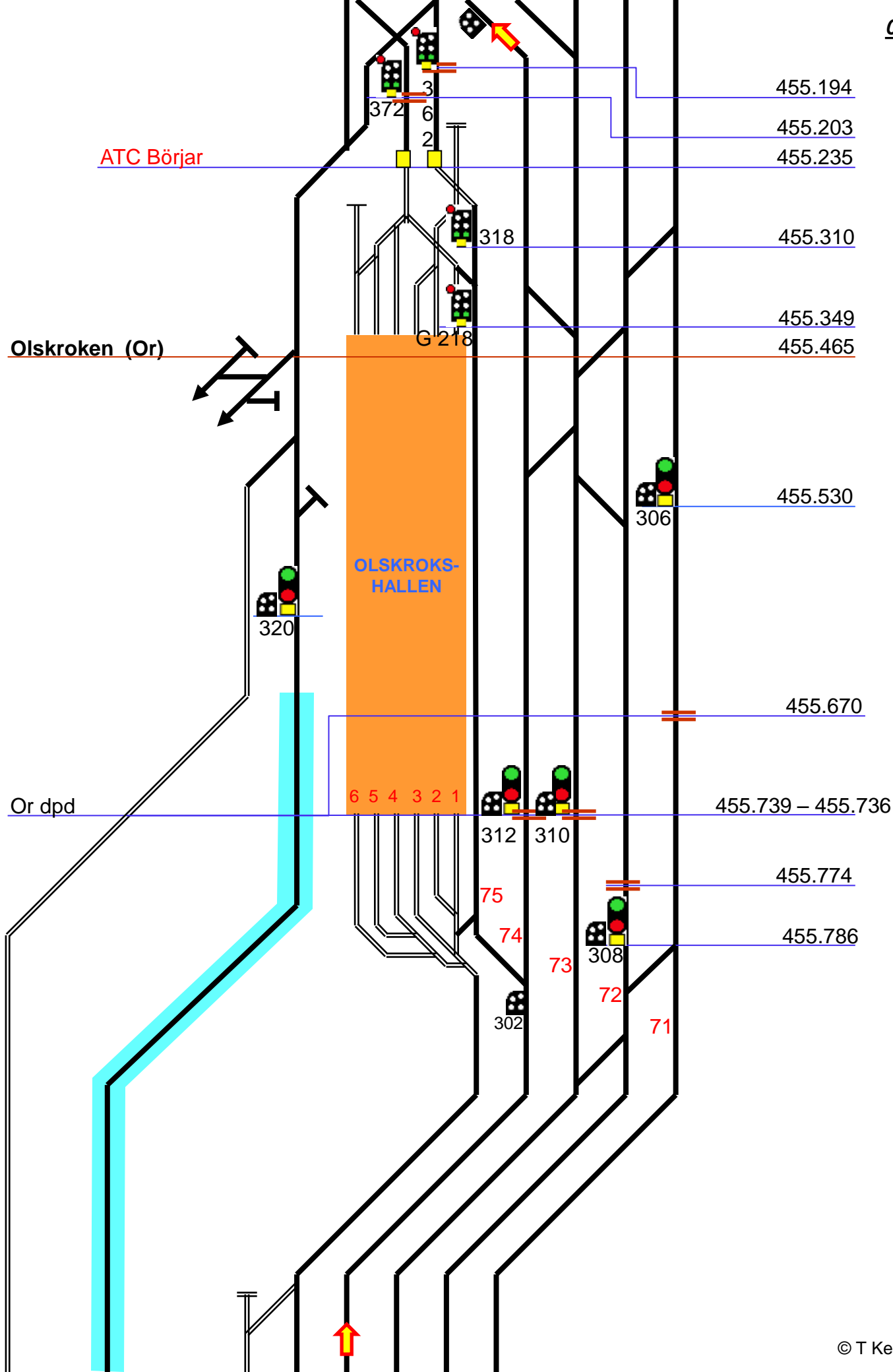
454.889

454.644

90

454.965





Längd-  
mättnings-  
förändring

455.501  
= 0.878

105

Almedal 1.869 02

90

1.631

**Kort siktsträcka**

1.556 – 1.568

87

1.597

456.174

Spår 13

14

15

16

17

Lejonspåret

Längdmättnings-  
förändring

456.499

456.313

= 1.058

456.323

= 1.048

EJ X2

86

85

12

11

10

9

8

60

70

V

887

899

C-gruppen

7 6 5

216

Gällar för  
körning över  
vägen, ej  
Lejonspåret

POST

206

178

176

208

18

194

70

74

73

72

71

456.412

456.413

456.427

456.433

456.686

170

