

	2	2	2	2	2	2	2	2	2	2	2	2	1
	1	1	1	0	0	0	0	0	0	0	0	0	0
	2	1	0	9	8	7	6	5	4	3	2	1	5

U - Gruppen

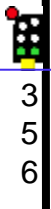
2	2	2	2	2	2	2	2	2	2	2	2
1	1	1	0	0	0	0	0	0	0	0	0
2	1	0	9	8	7	6	5	4	3	2	1

150 / 195

1.668

1
0
6

1
0
5



201.000

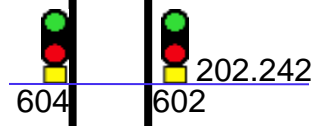
201.520

35-21

18-11

48-36

59-56



2.282

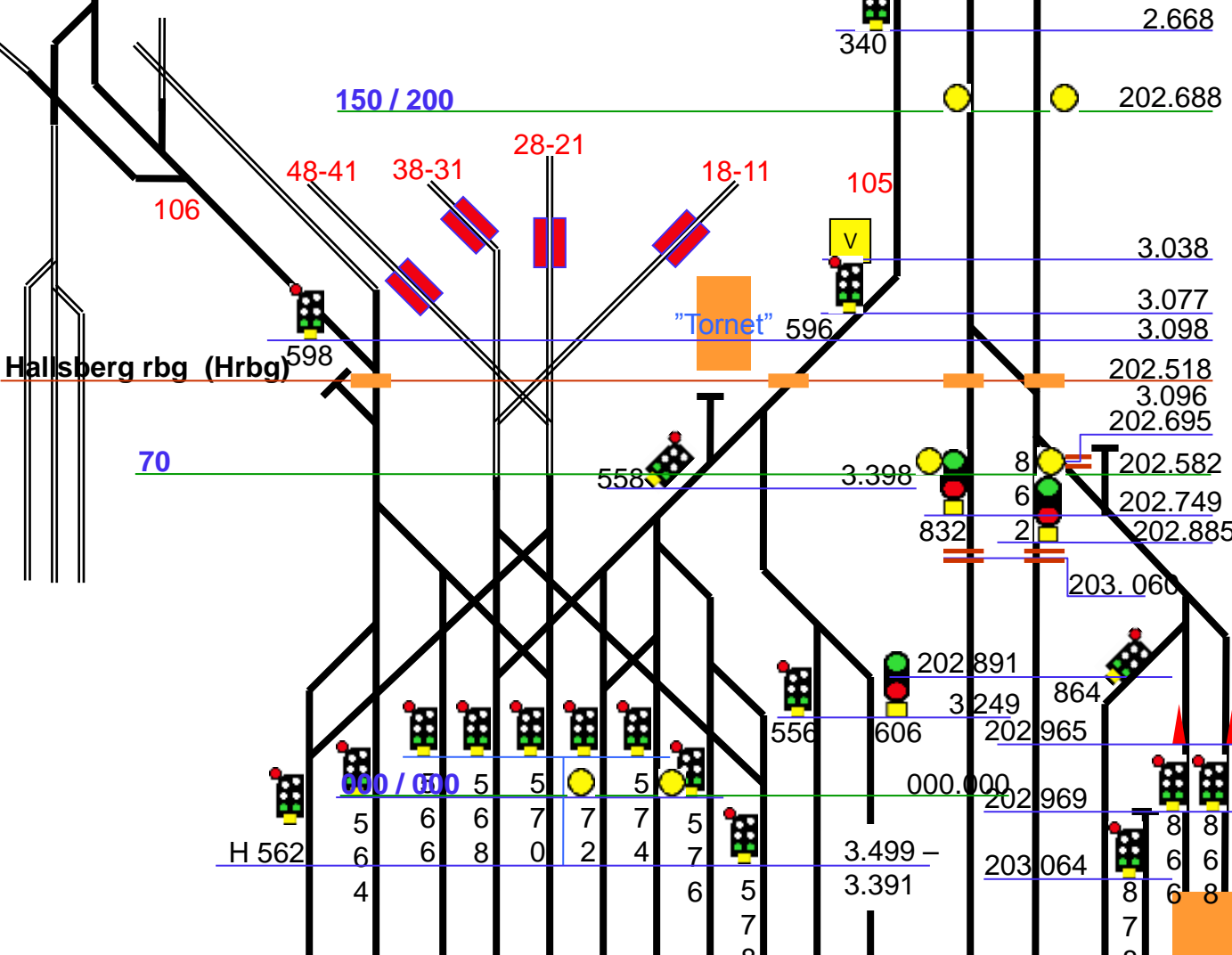
346

60

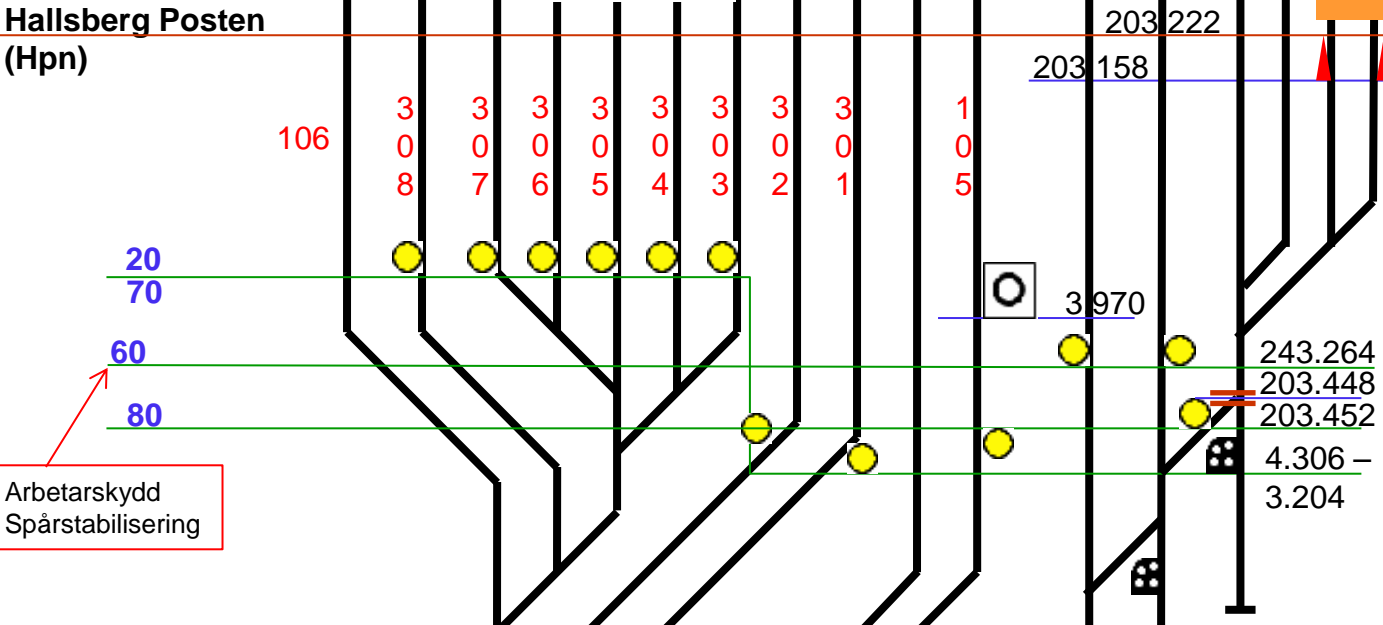
2.316



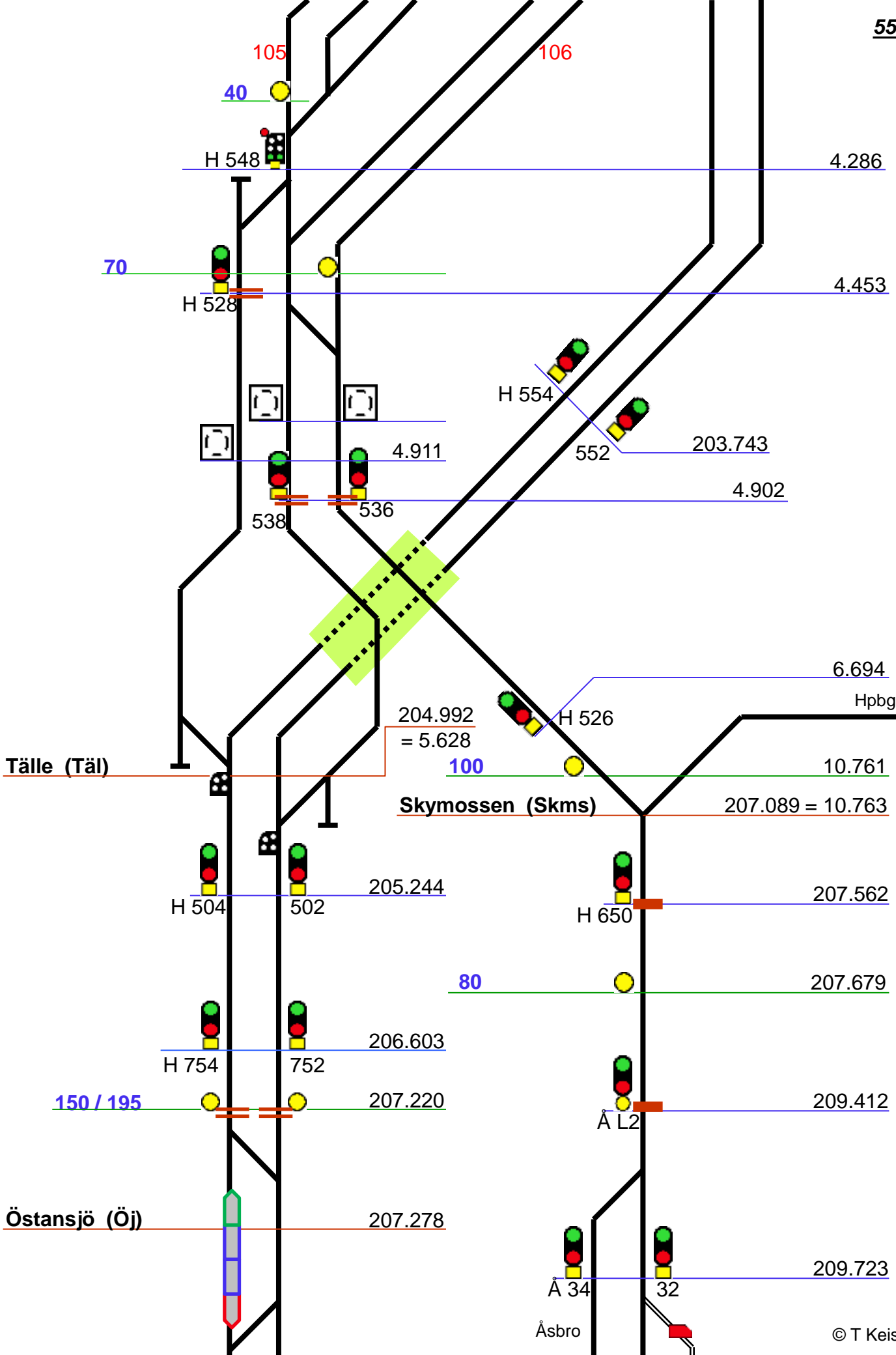
R-Gruppen

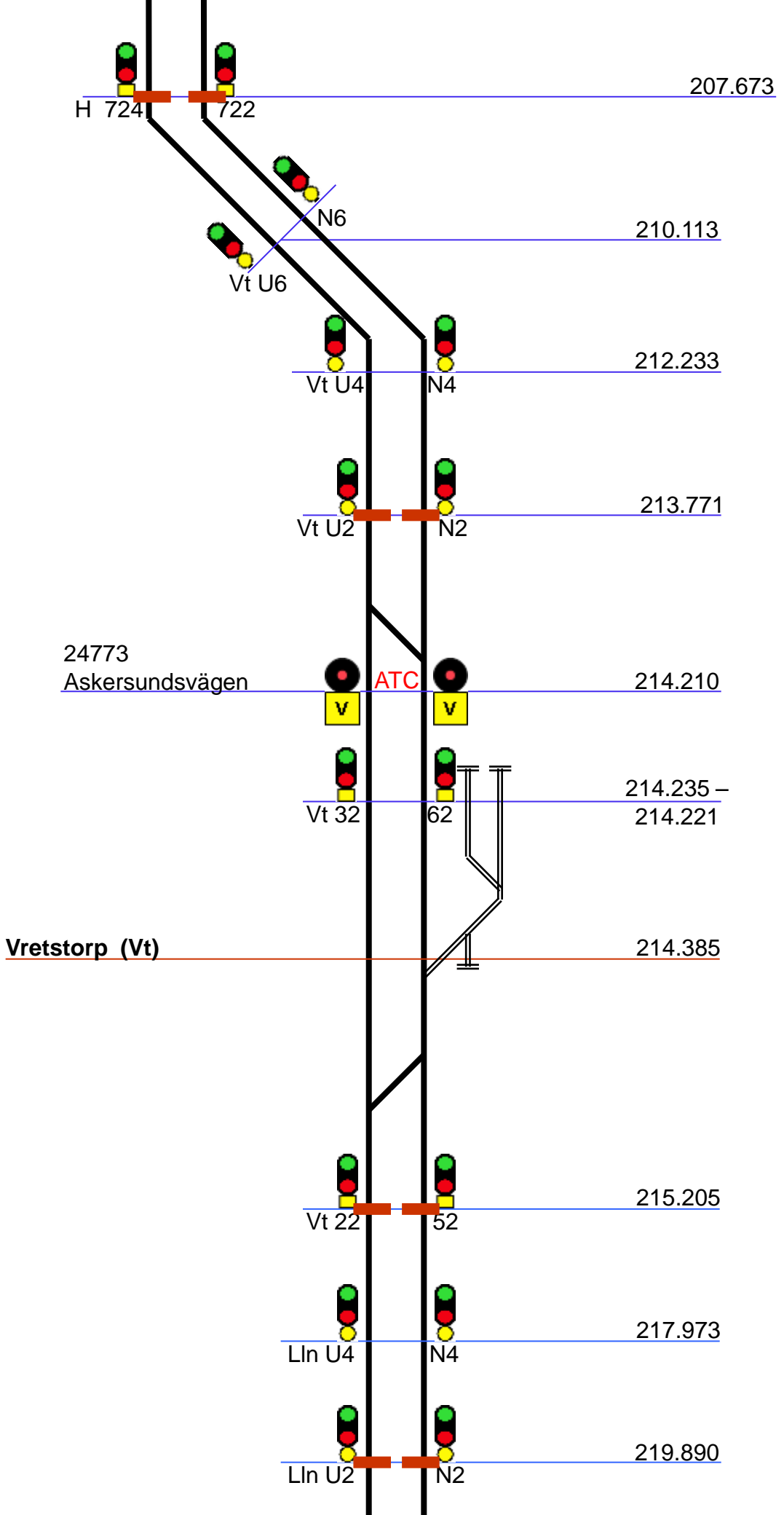


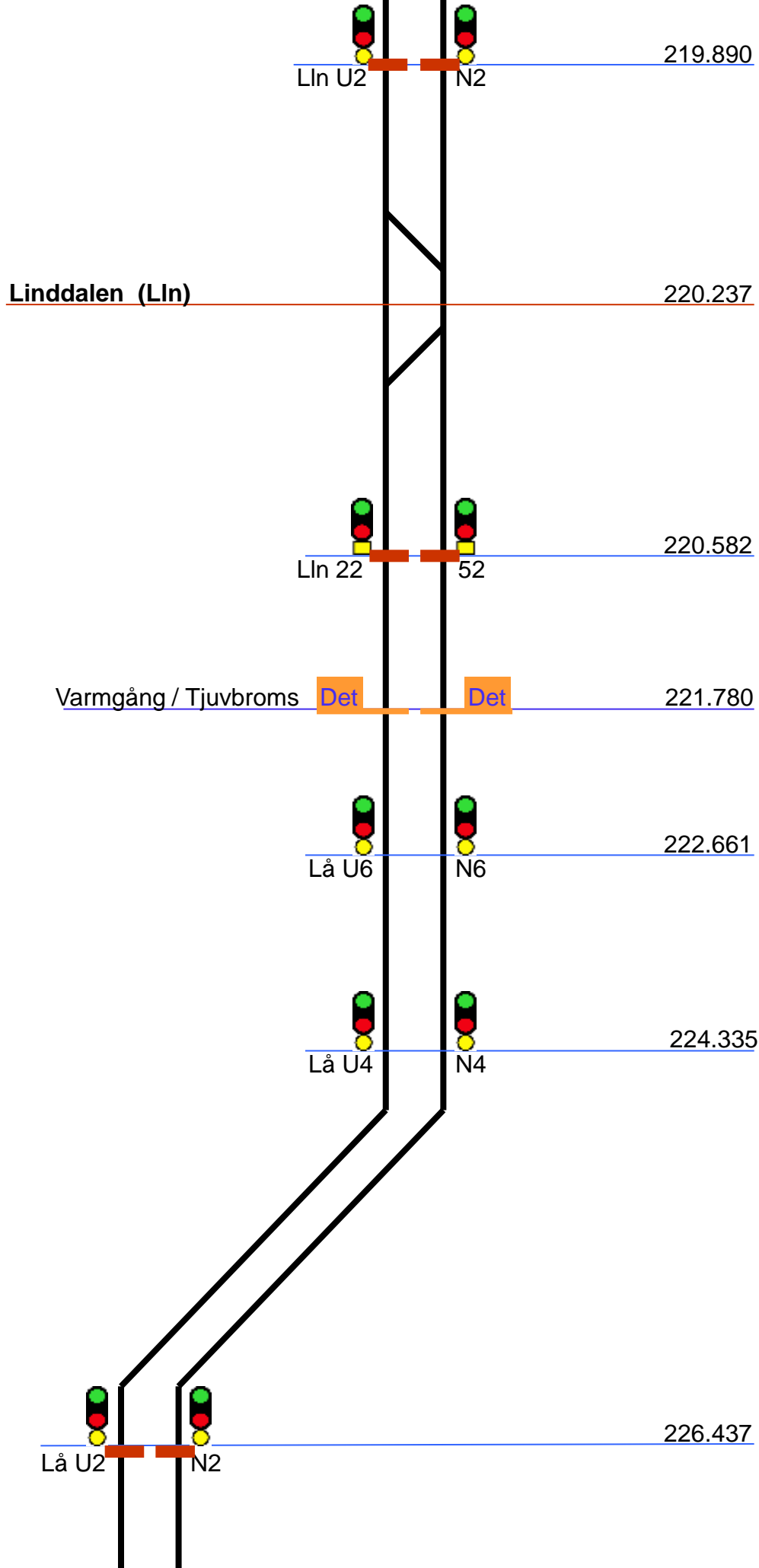
I-Gruppen

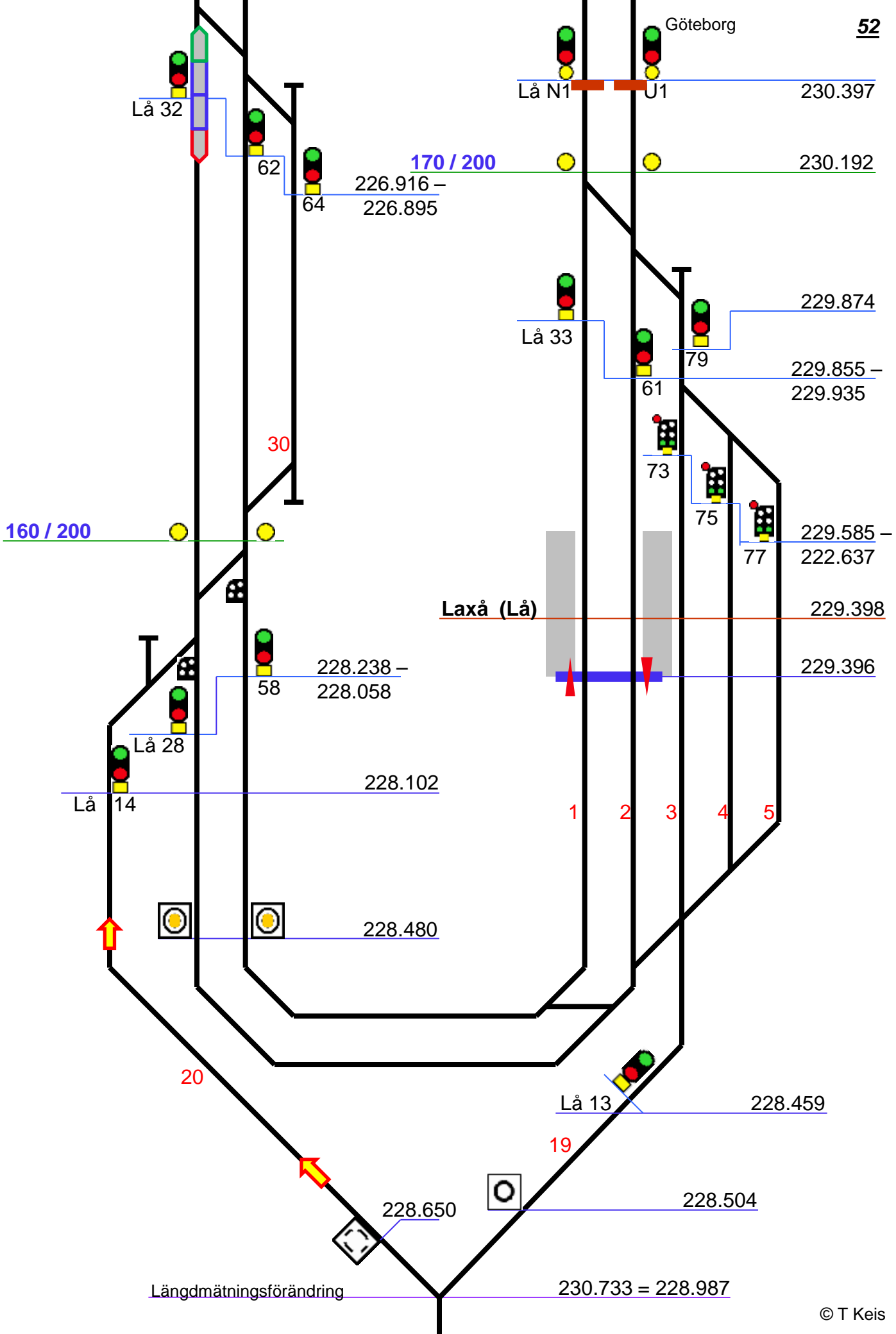


Arbetarskydd Spårstabilisering









Längdmättningsförändring

230.733 = 228.987

24799 Laxåskogen 230.916



80 230.953



Lå 12 231.000



160 231.990



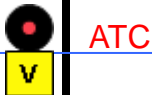
Hs L4 234.110



200 238.775

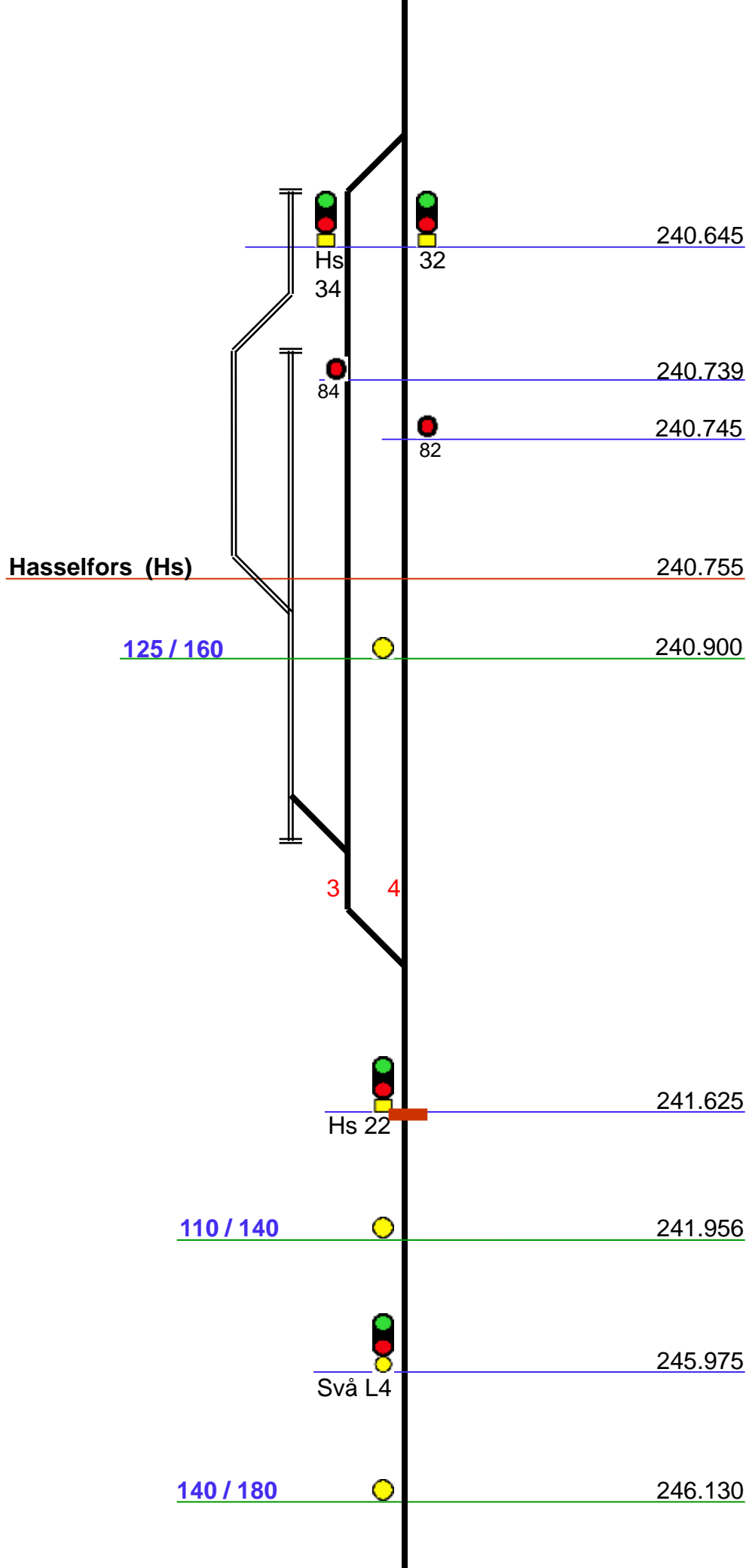


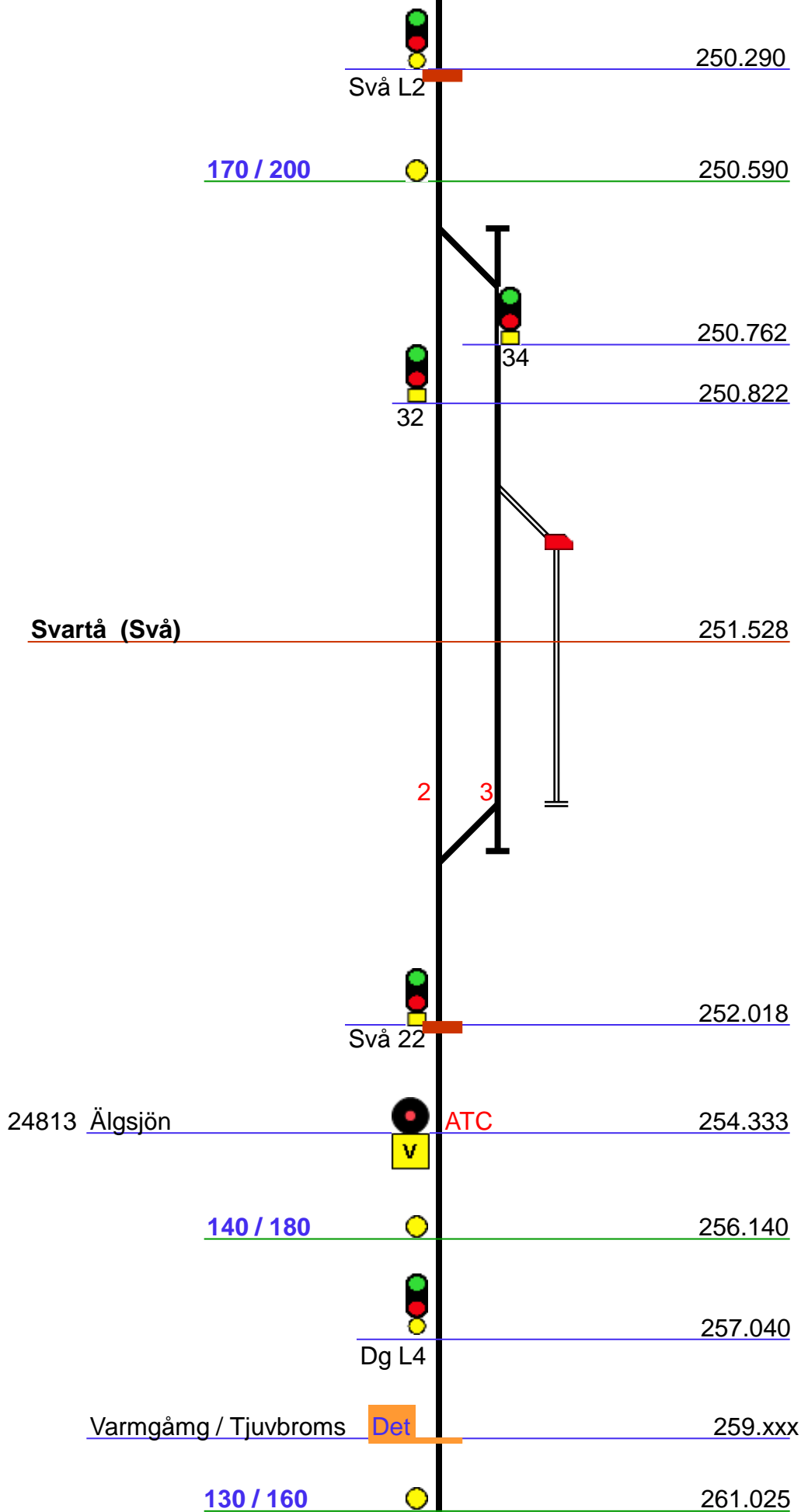
24806 Ågrenavägen 240.094

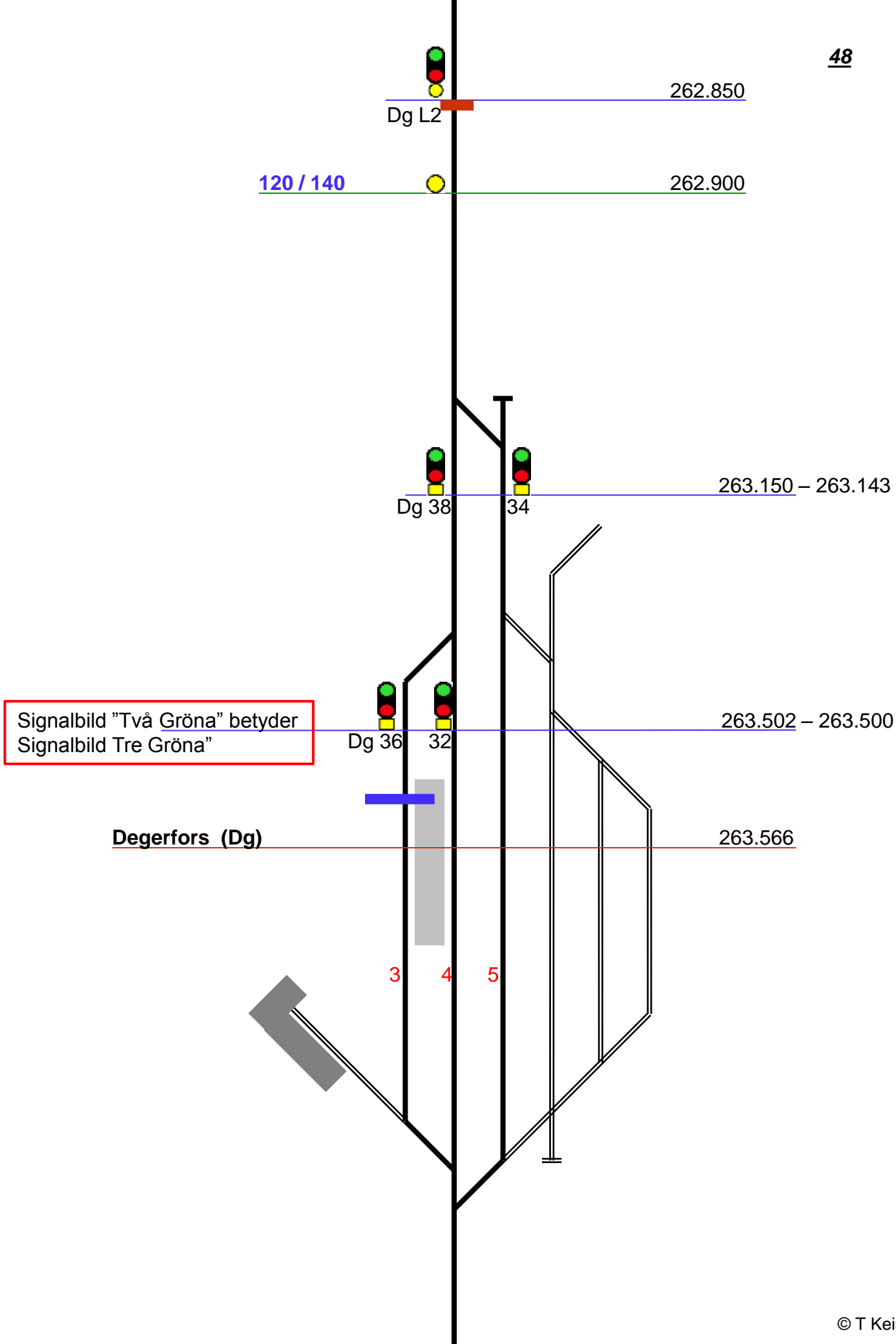


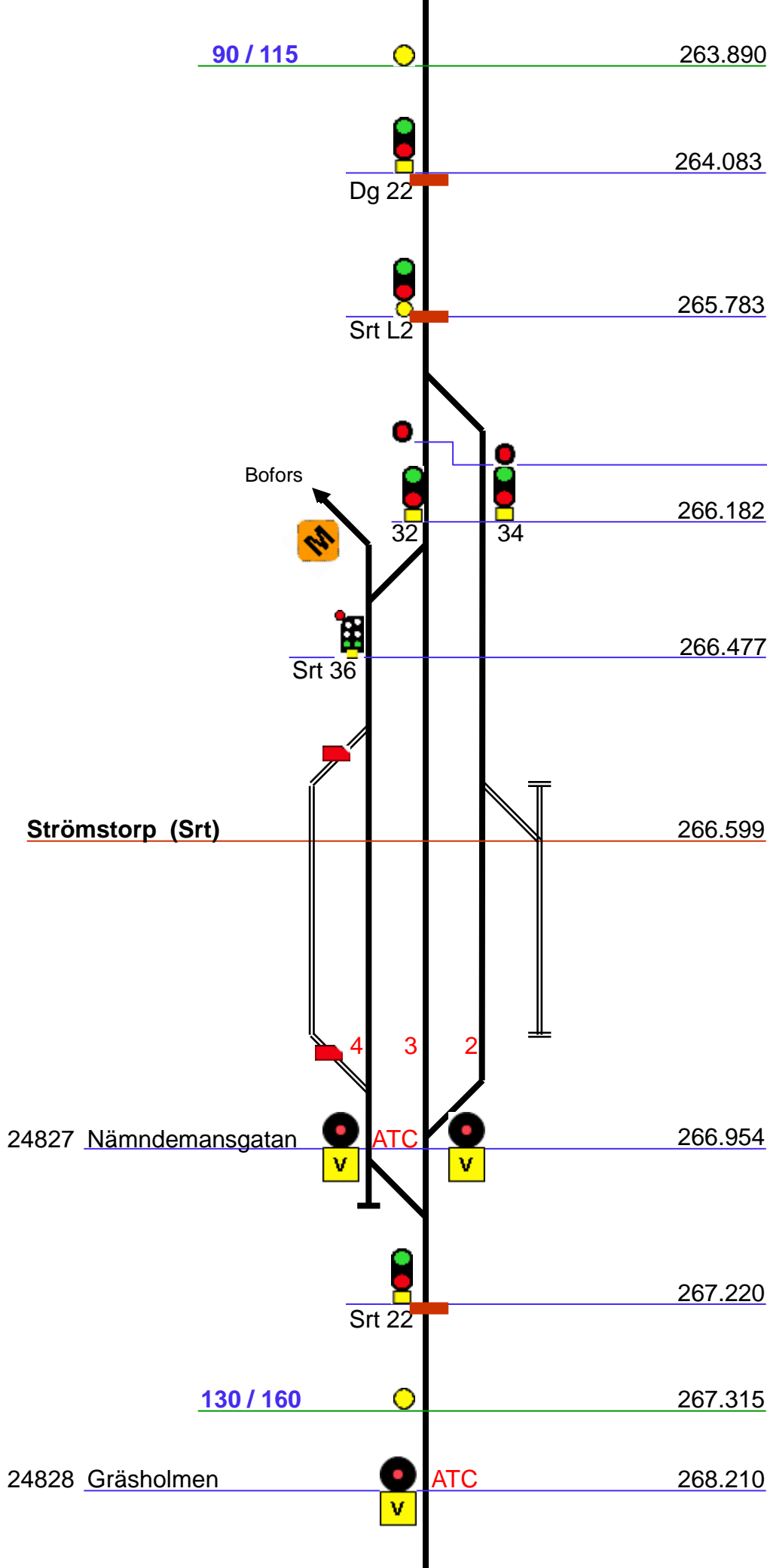
Hs L2 240.373

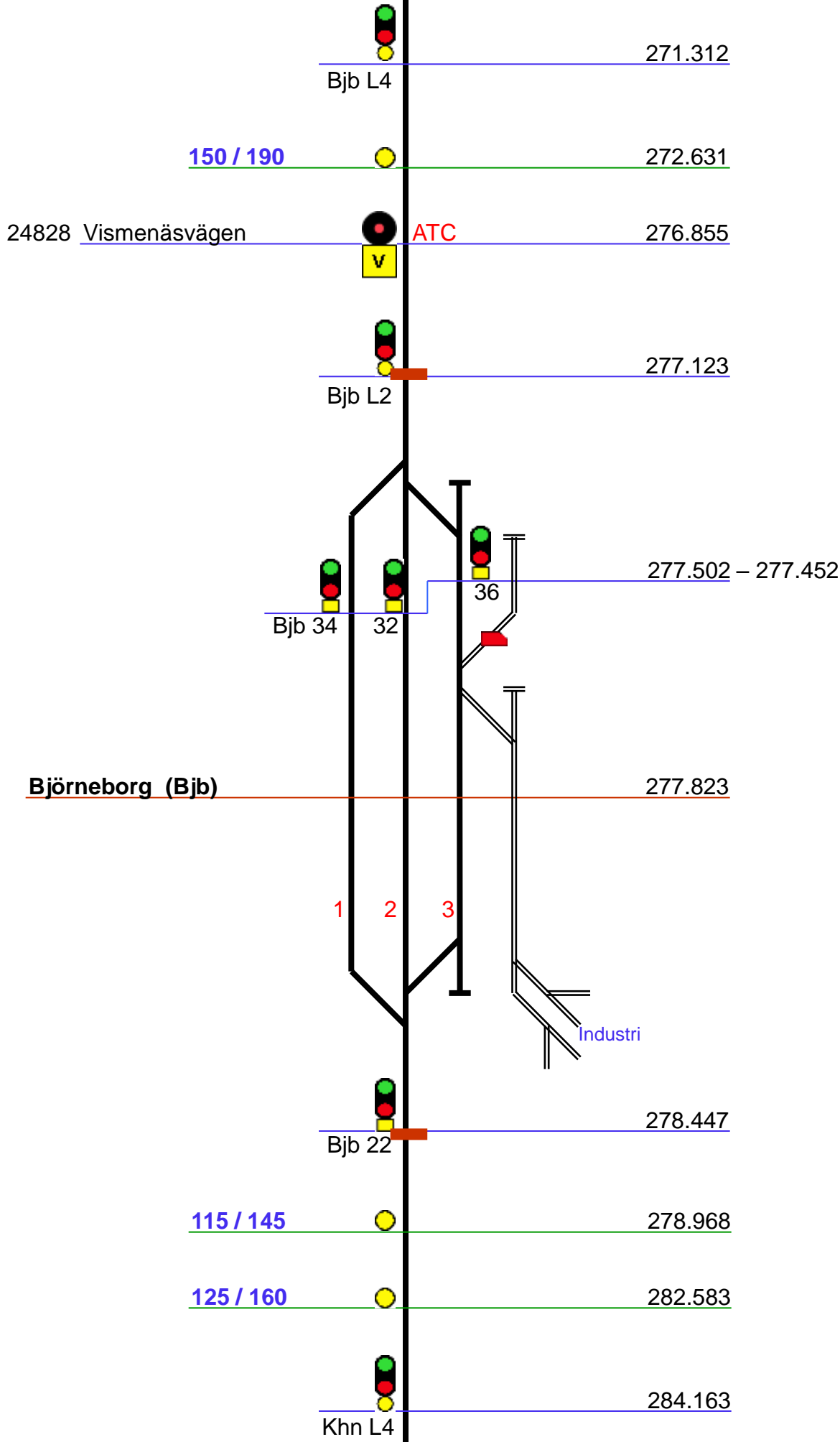


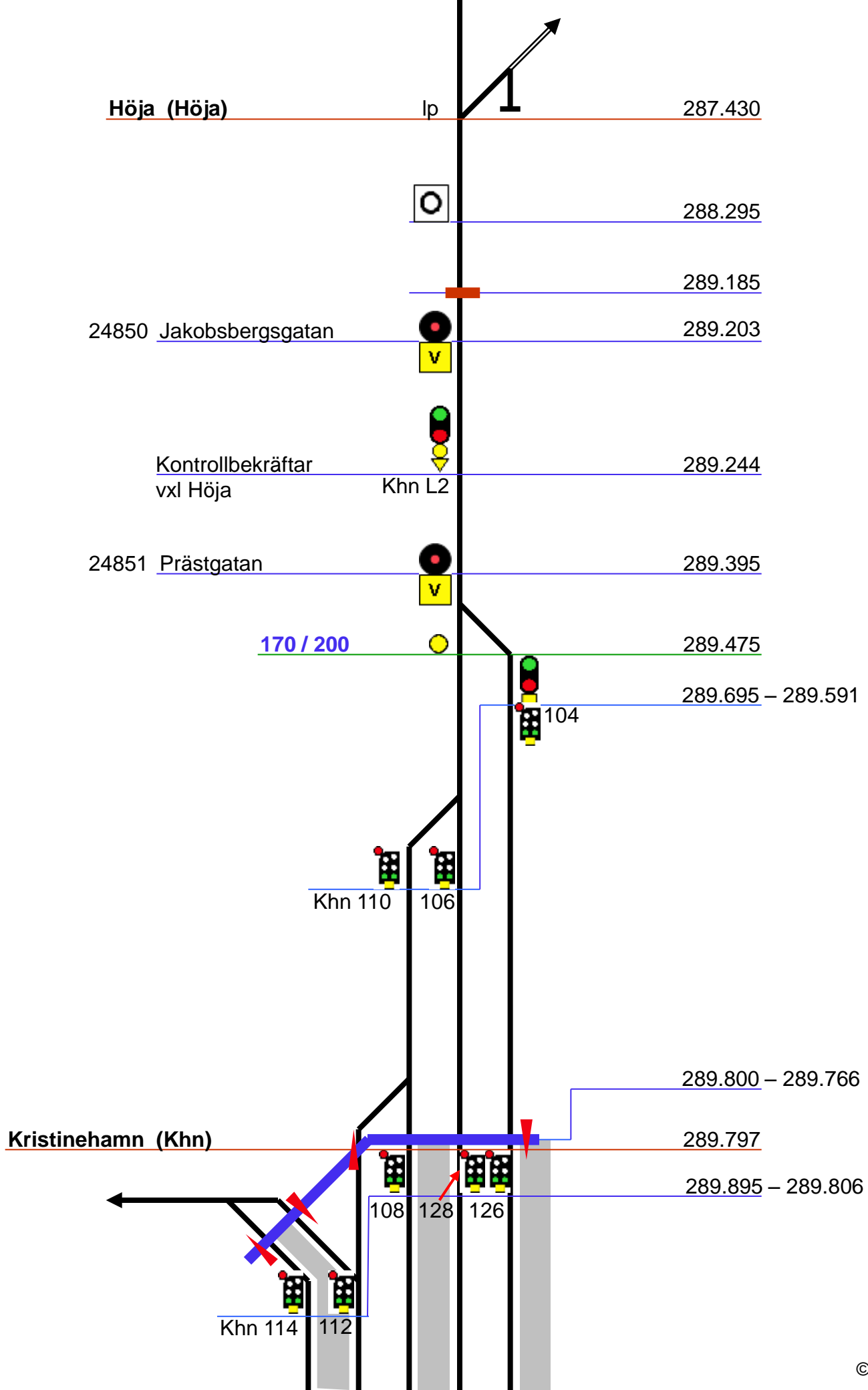


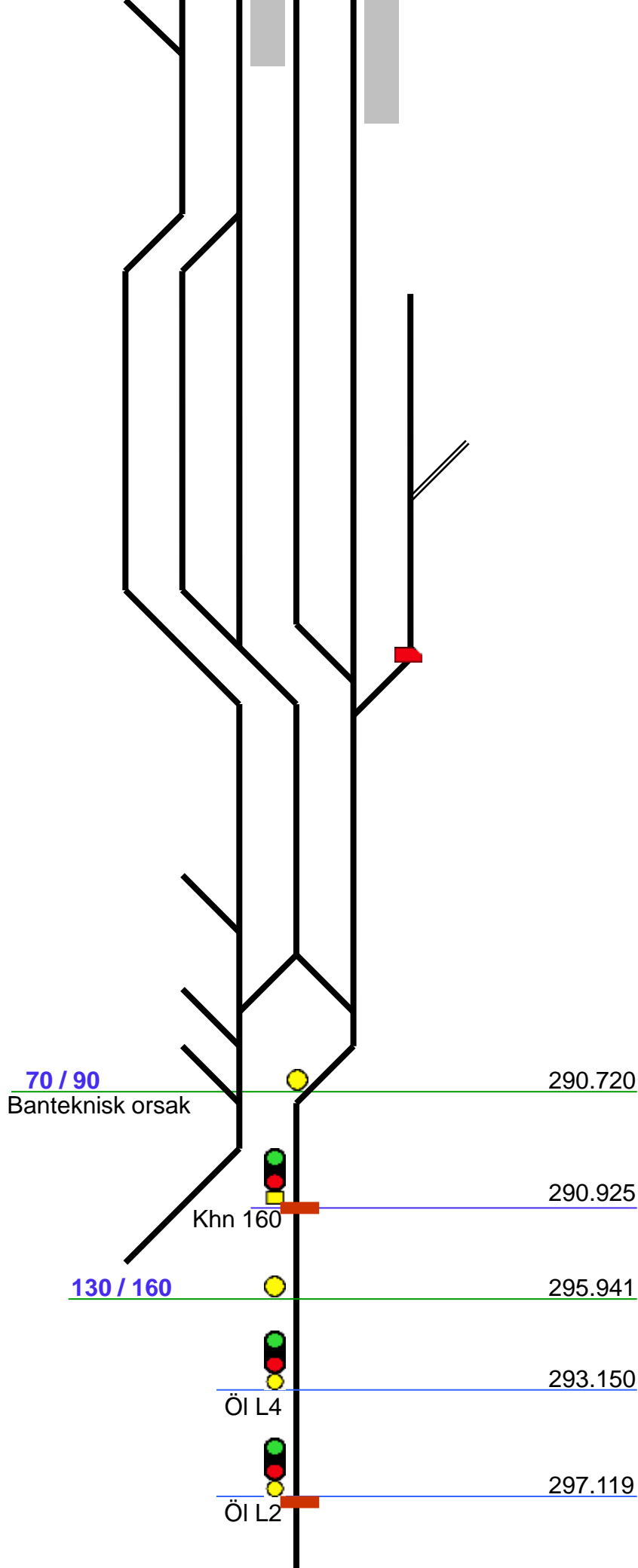


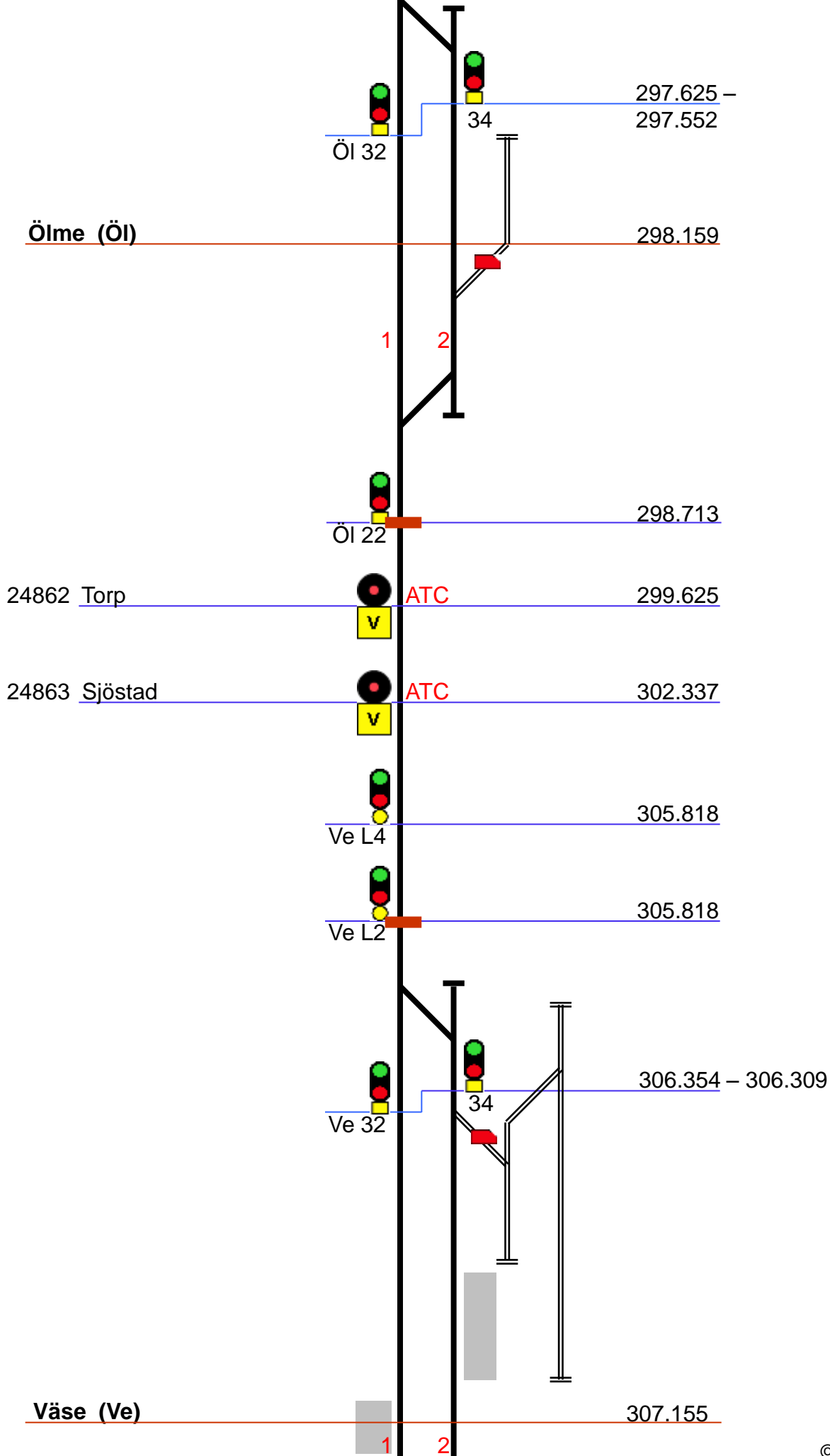
















24880 Herrövägen

319.908



1

2

130 / 140



320.231



Srr 22


320.339



320.845

25891 Lungvik

321.940



130 / 160



323.030



Ks L2

324.628



Ks 204

324.888

Karlstad Välsviken (Kvä)

324.985

150 / 195



327.623

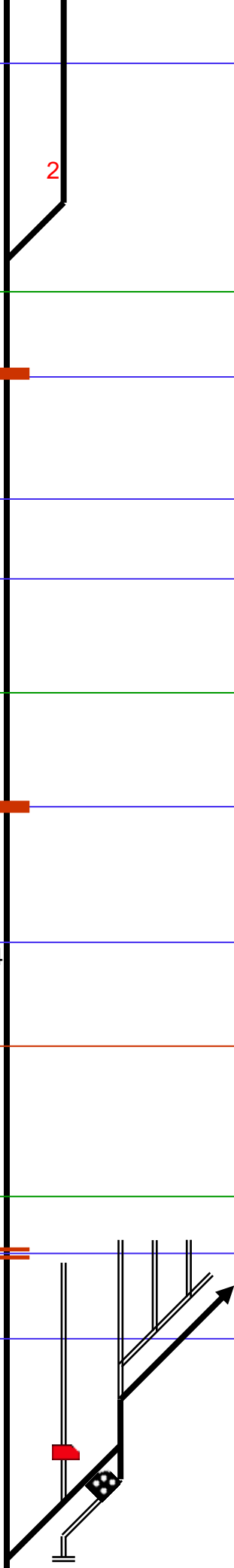


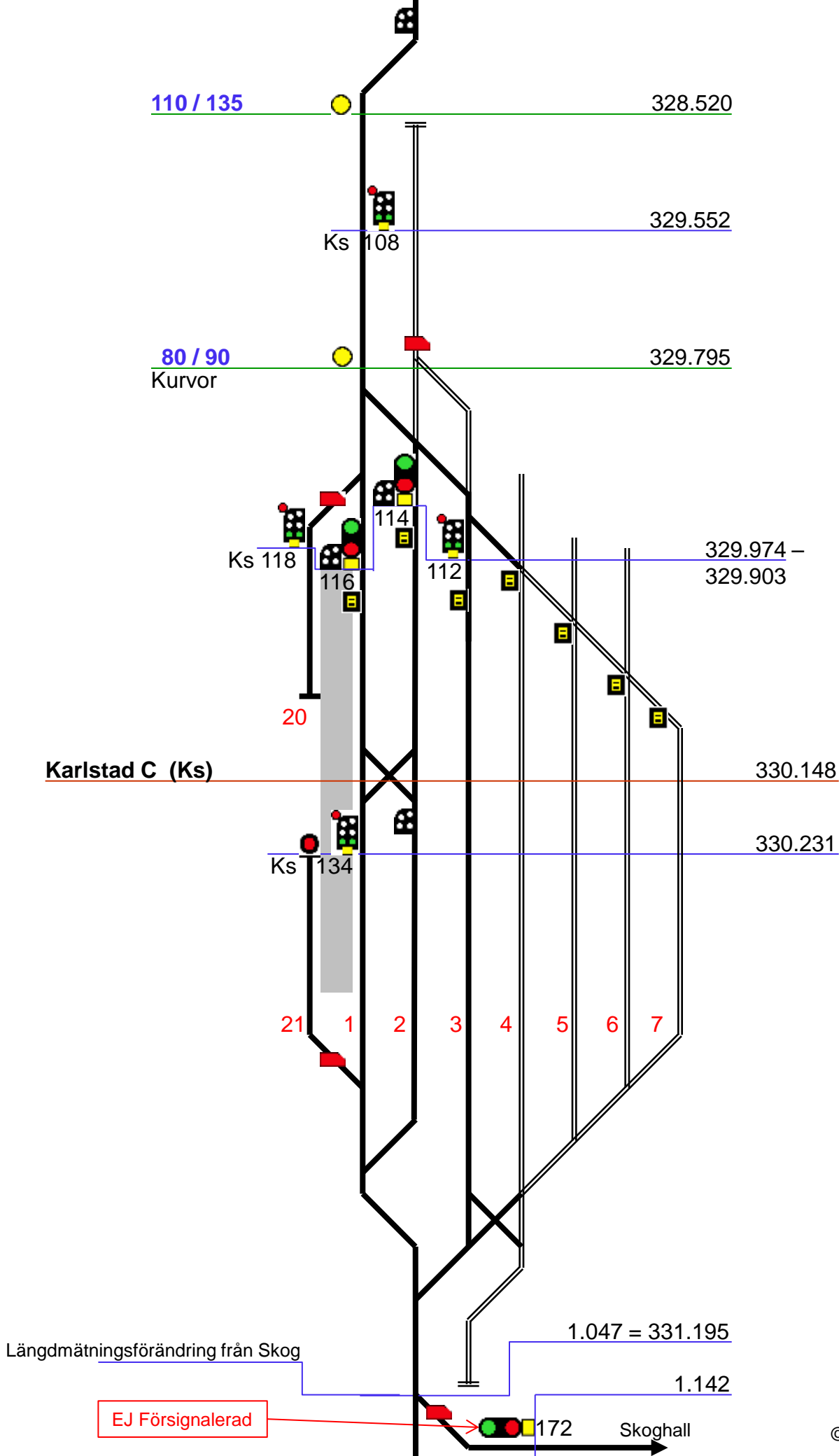
327.773

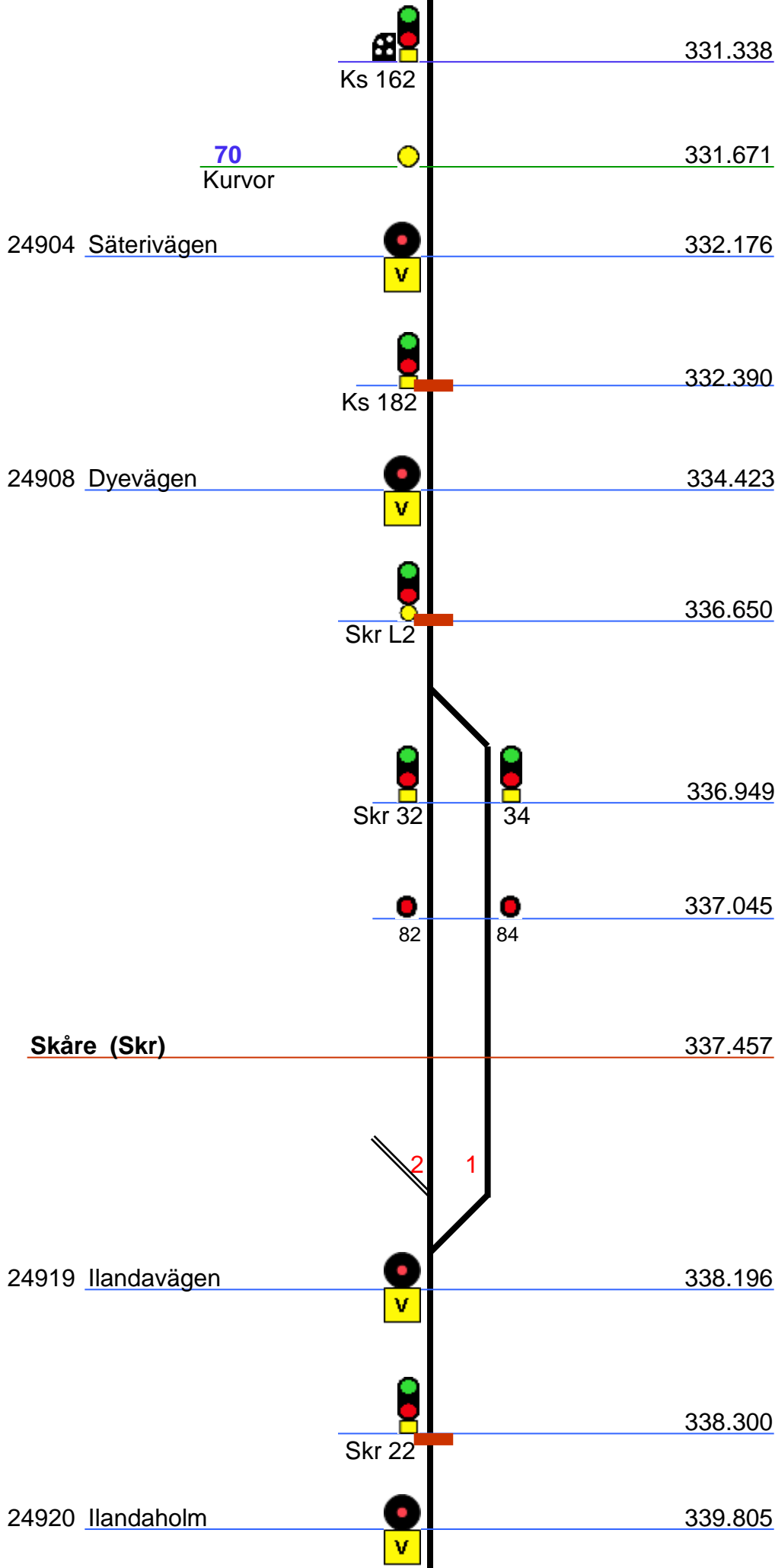


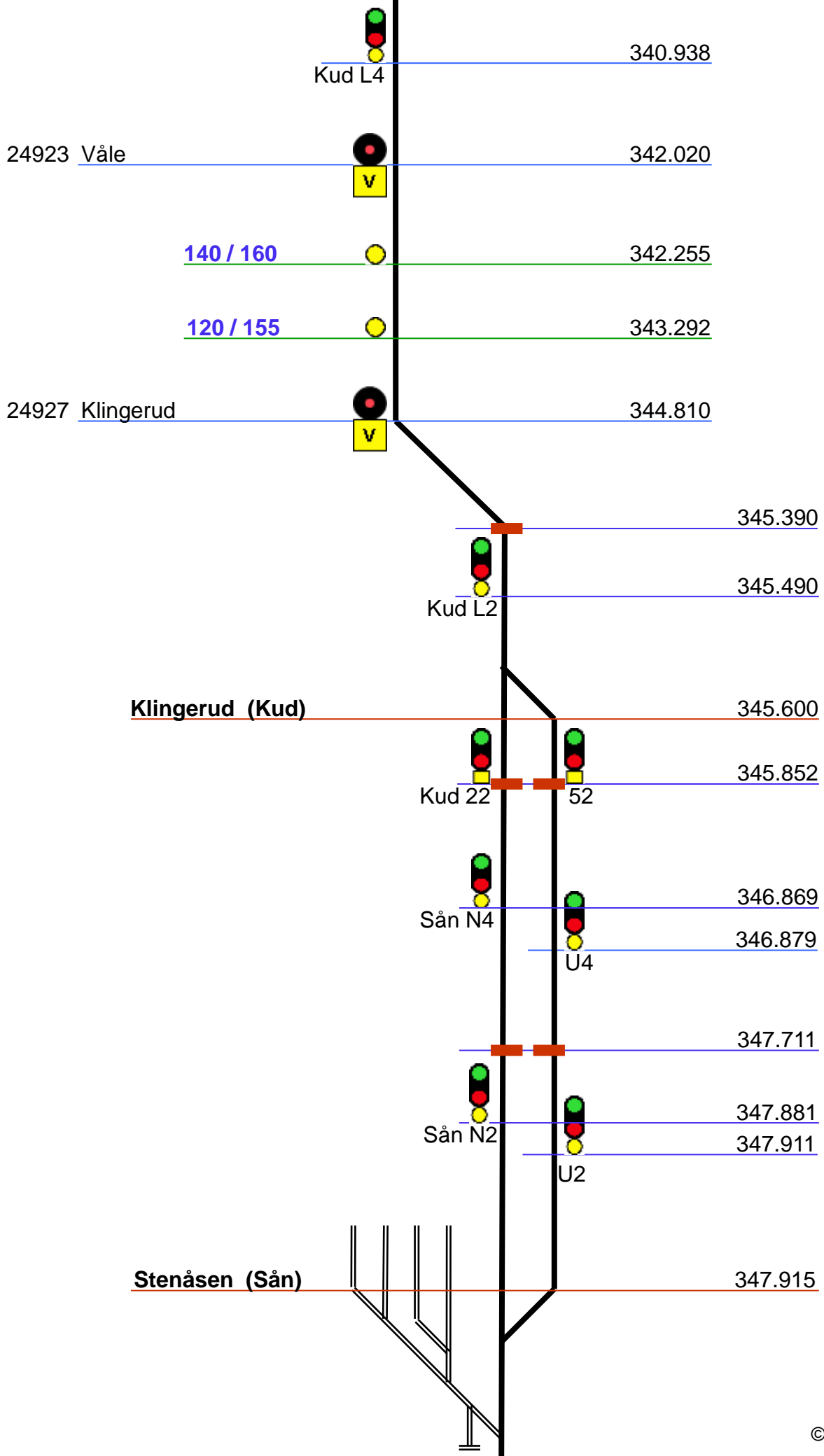
Ks 102

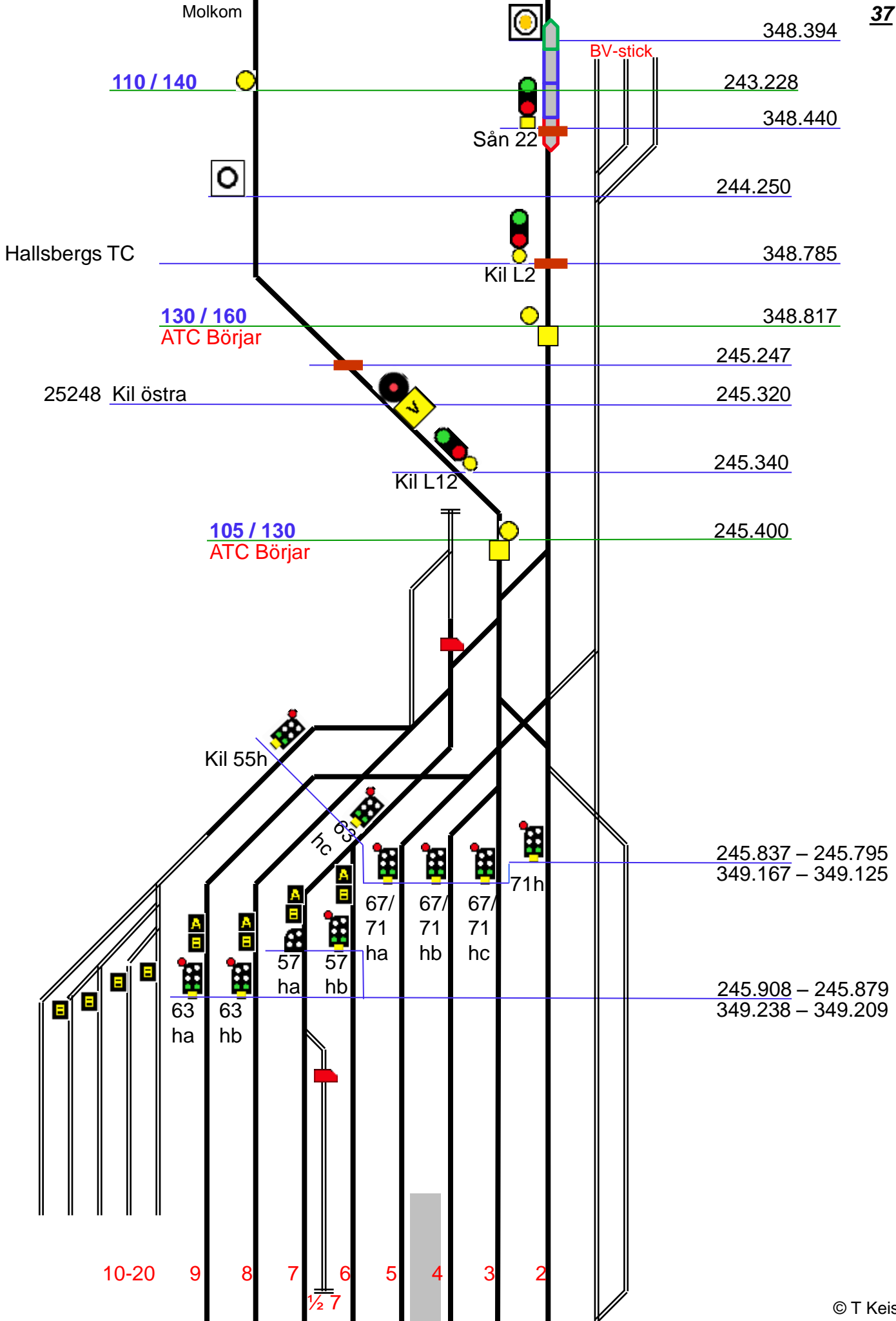
328.100











348.394

110 / 140

243.228

348.440

Sån 22

244.250

Hallsbergs TC

348.785

Kil L2

130 / 160
ATC Börjar

348.817

245.247

25248 Kil östra

245.320

Kil L12

245.340

105 / 130
ATC Börjar

245.400

Kil 55h

245.837 – 245.795

349.167 – 349.125

hc

71h

63

ha

67/71

hb

67/71

hc

63

ha

63

hb

57

ha

57

hb

63

ha

63

hb

245.908 – 245.879

349.238 – 349.209

10-20

9

8

7

6

5

4

3

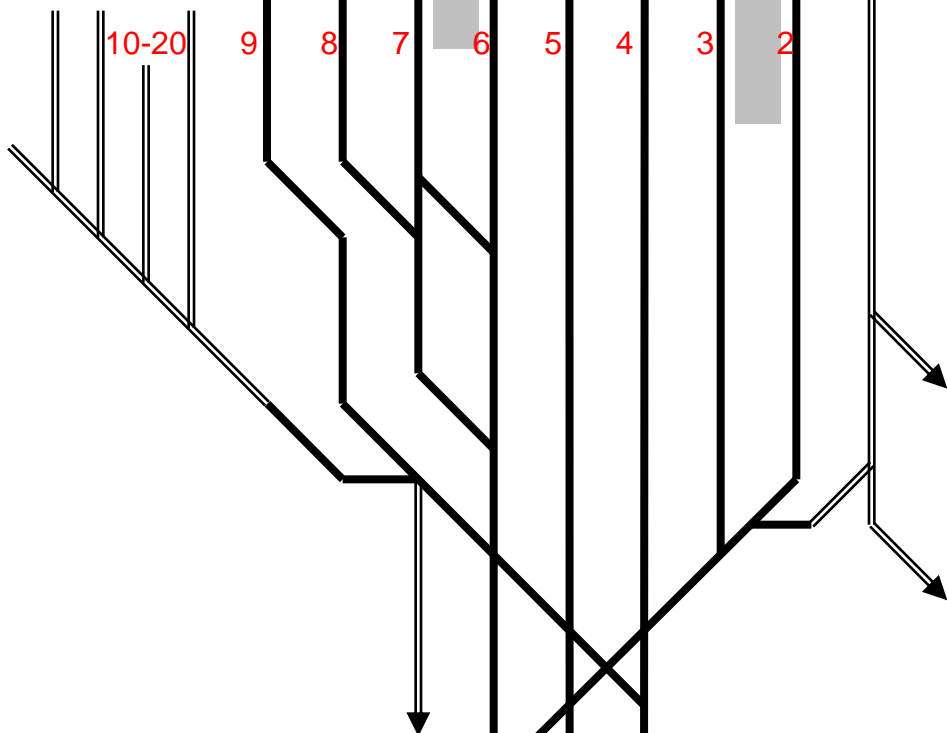
2

1/2 7

Kil (Kil)

Längdmättningsförändring
från EI & Båb
mot Sån

246.165 = 349.495
0.000 = 349.495



ATC Slutar
40

246.905
246.920

Kil 13h

1.018

ATC Slutar

350.390

Runnevål

1.456

Kil 5h

246.944

350.431

25251 Lersätter
Harkevålsvägen

247.205

24931

Humletorp

Volymvägen

350.925

Rävlinge

3.433

130

351.529

25257

Smedstad

247.650

249.868

Trångstad

7.093

130 / 160

353.305

Högboda

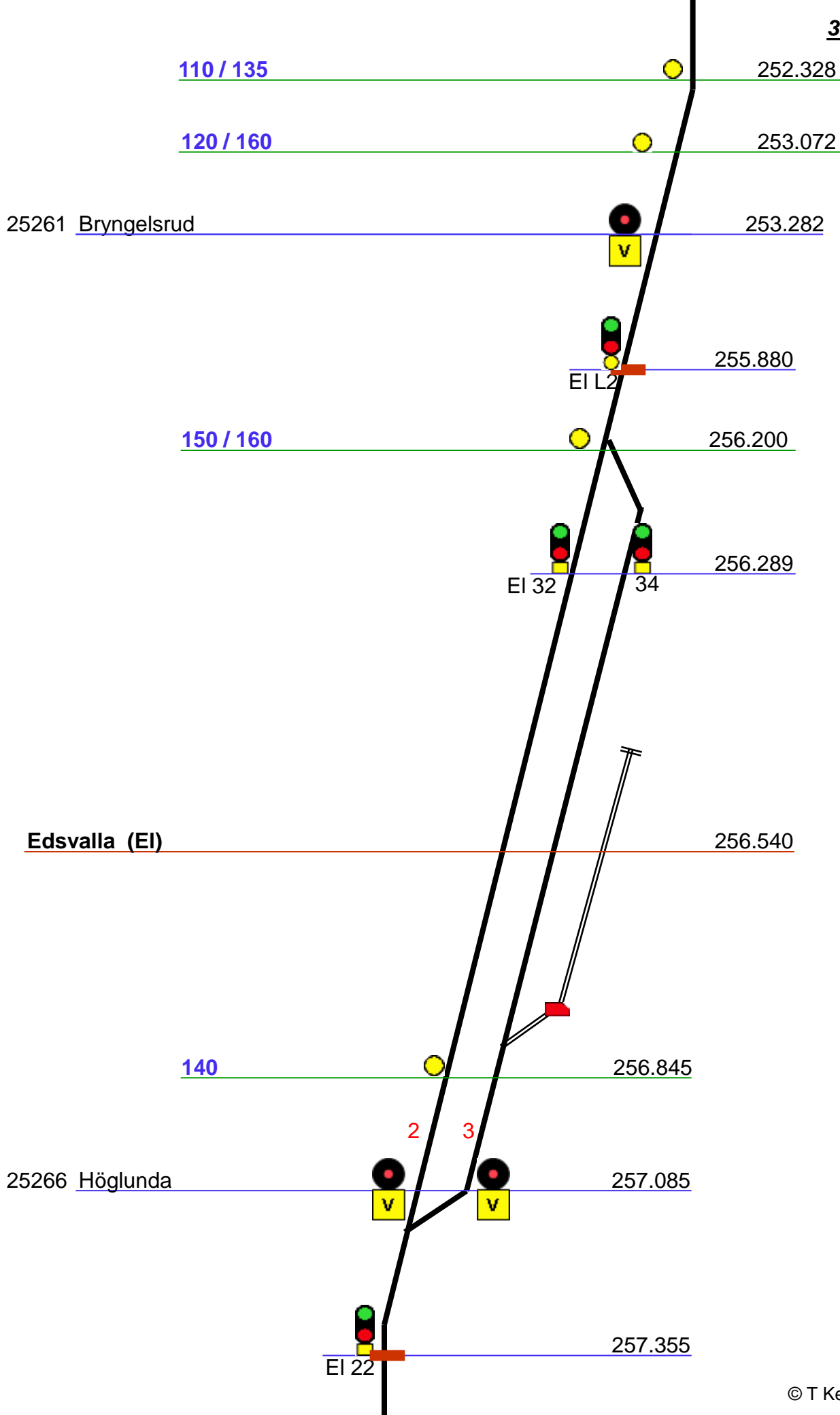
250.750


Bäckebron

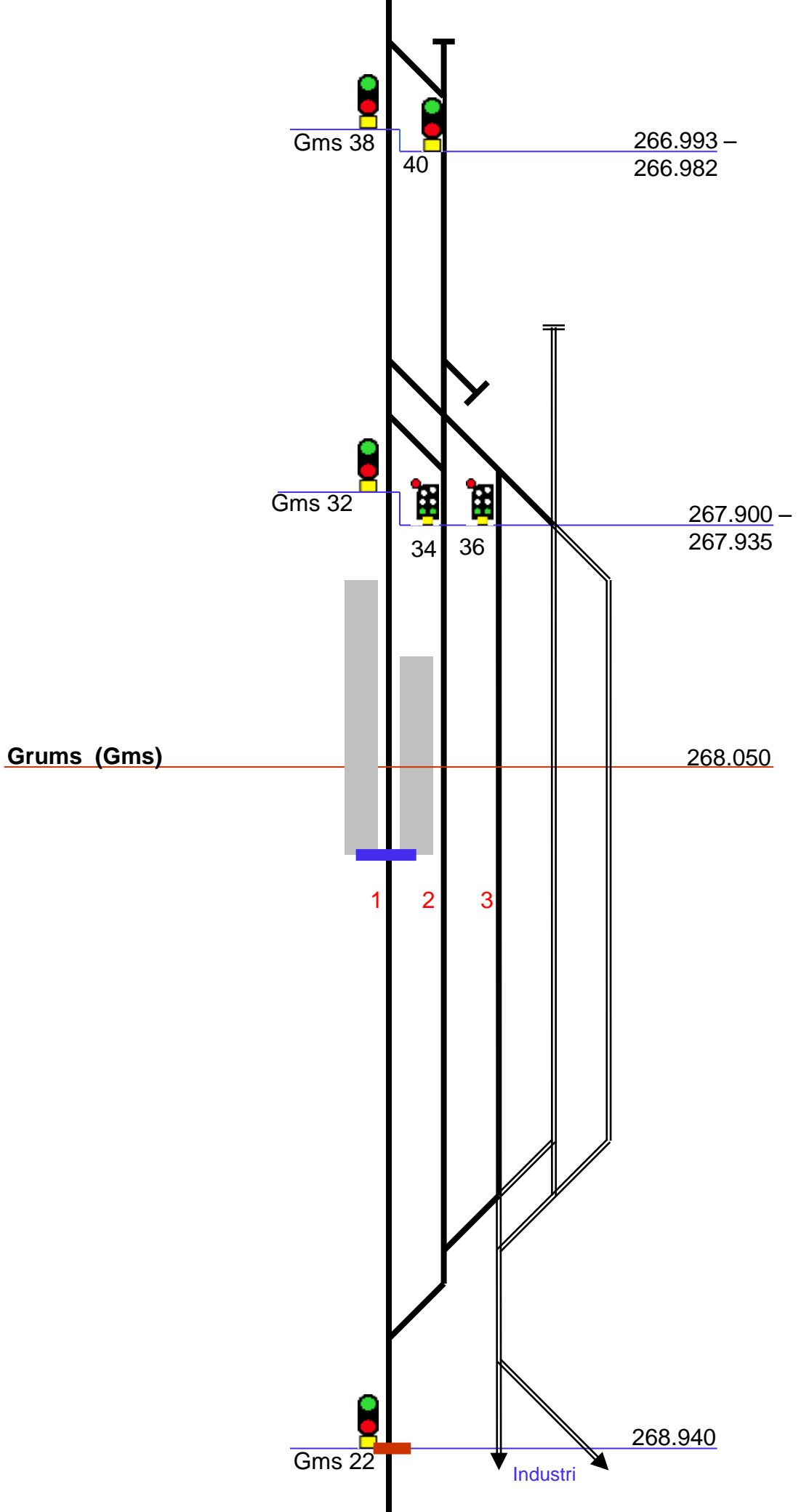
105 / 130
















354.088

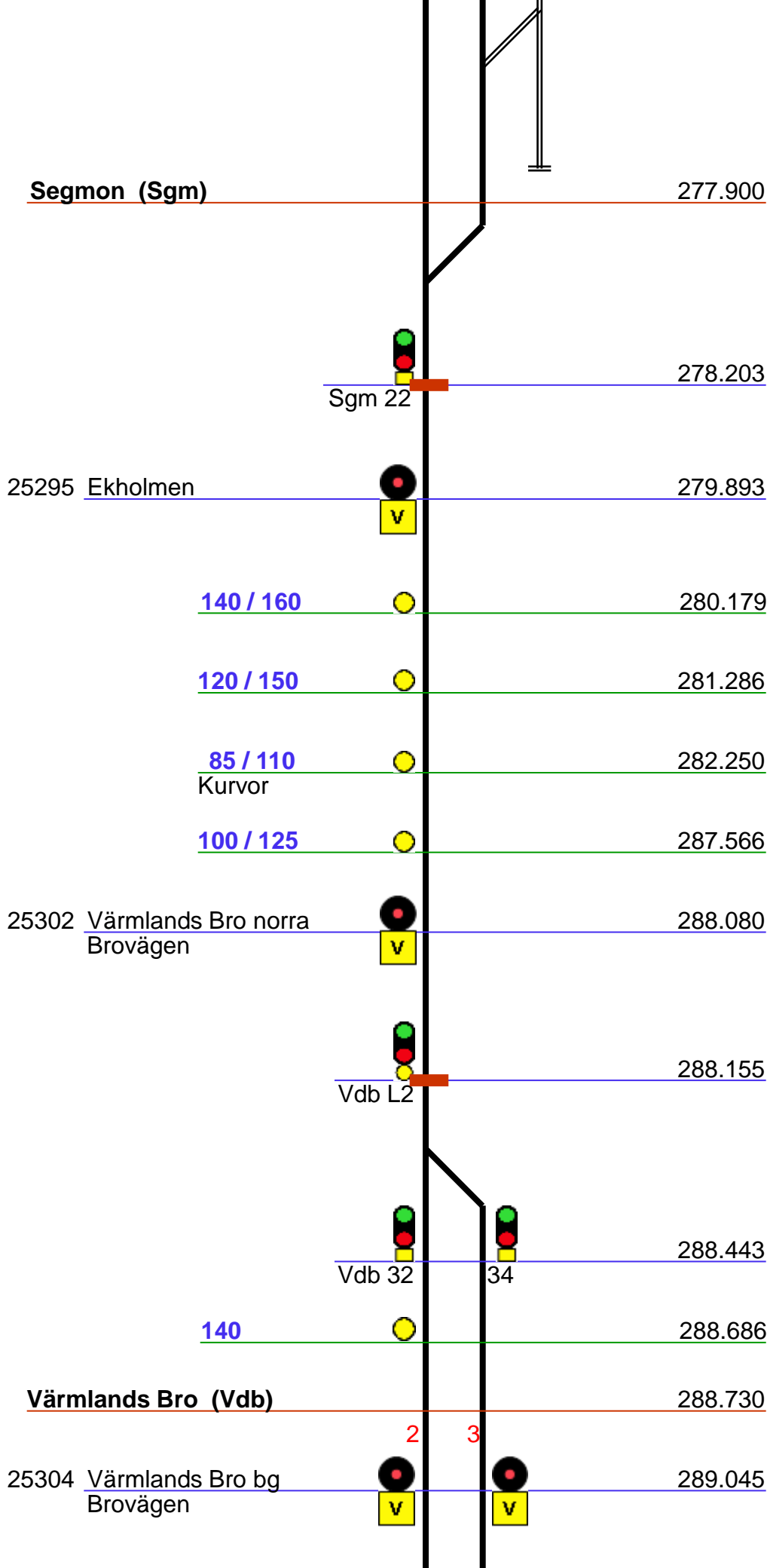
EI L4







25282	Slottsbroundet Gruvövägen		269.448
	100 / 130		269.825
25283	Edholmsgatan		270.325
	85 / 110 Kurvor		270.466
25285	Önavägen		271.530
	110 / 120		271.900
	95 / 110		272.326
25286	Svänkviken		272.524
	120		273.300
25287	Sandåsen		273.505
25288	Lilla Häggvik		274.794
	150 / 160		276.430
	Sgm L2		276.776
	Sgm 32		277.090
	34		



25305 Värmlands Bro södra 289.291



Vdb 22



289.390

160



290.890

100 / 125



291.190

25309 Gösta Cementfabrik 292.860



25311 Göstakrog 293.509



125 / 150



293.425



296.440

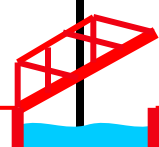
100 / 125



296.450

Byälven (Byä)

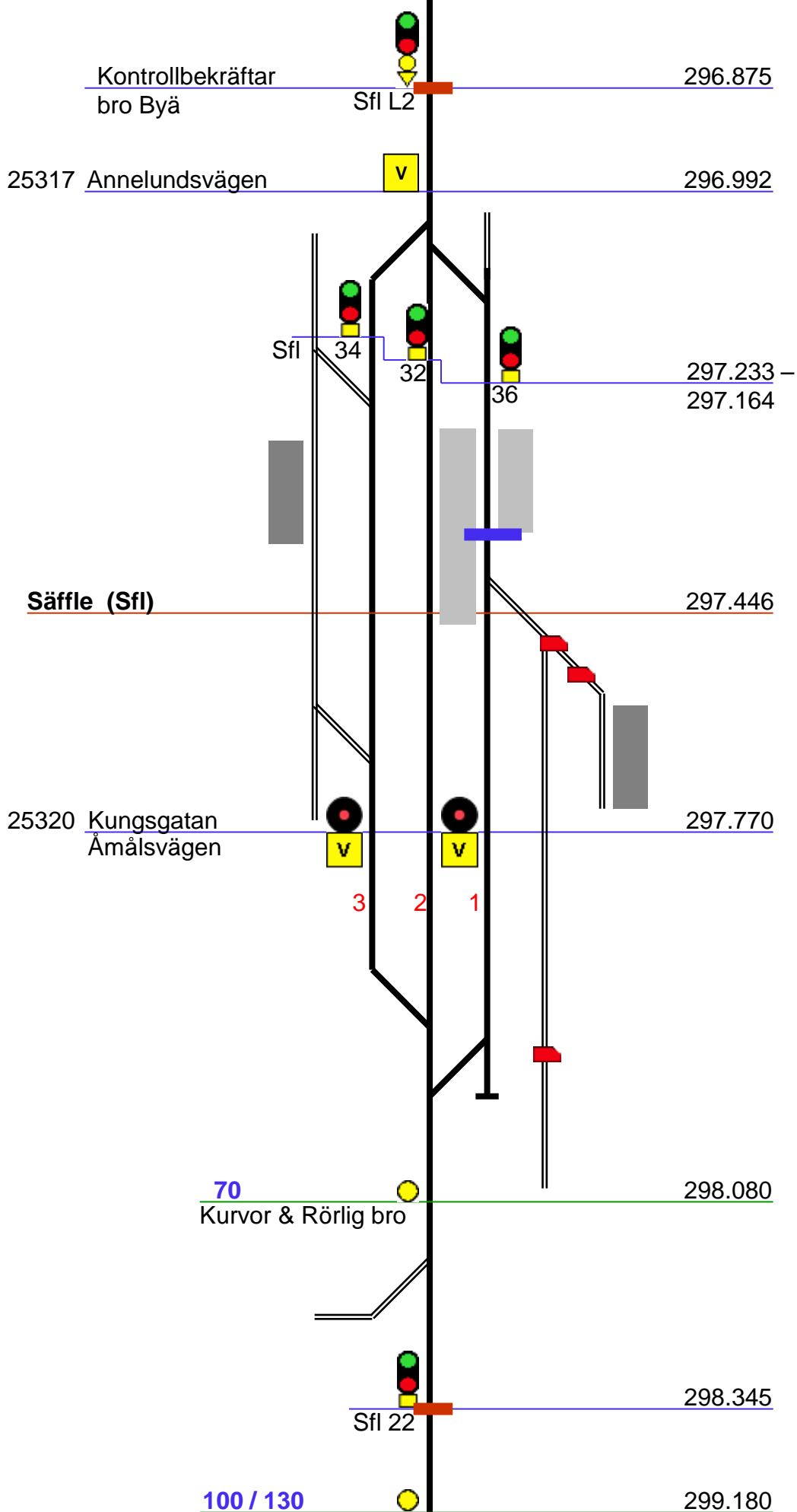
lp

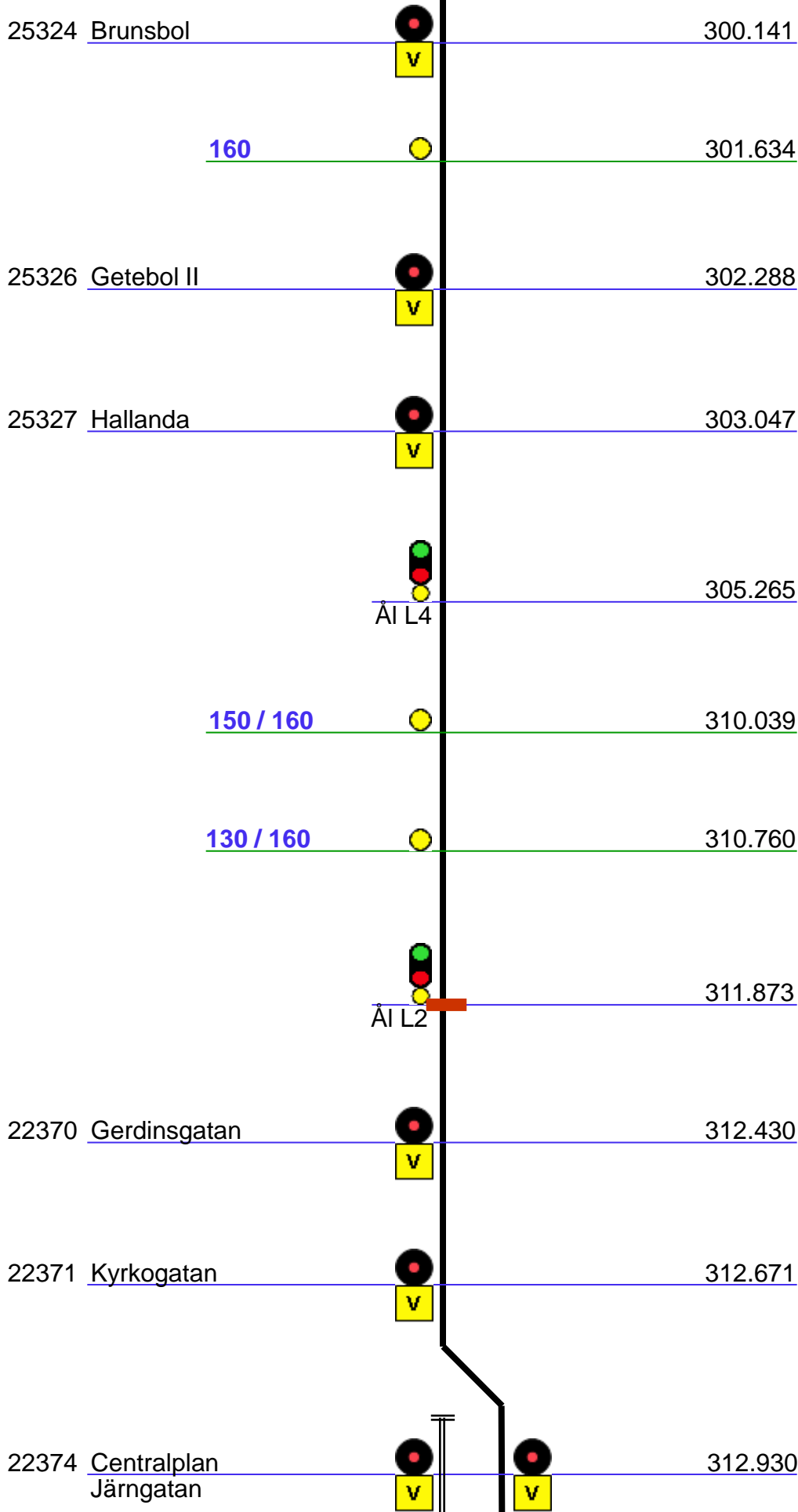


296.606

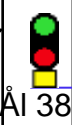
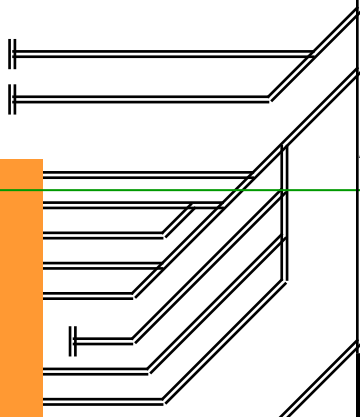


296.673





85 / 110
Kurvor



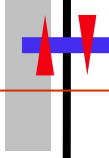
313.090

313.110

Åmål (ÅI)



313.533 – 313.485



313.743

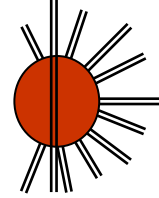
313.705

9 7 6 5 4 3 2 1

100 / 110
Kurvor



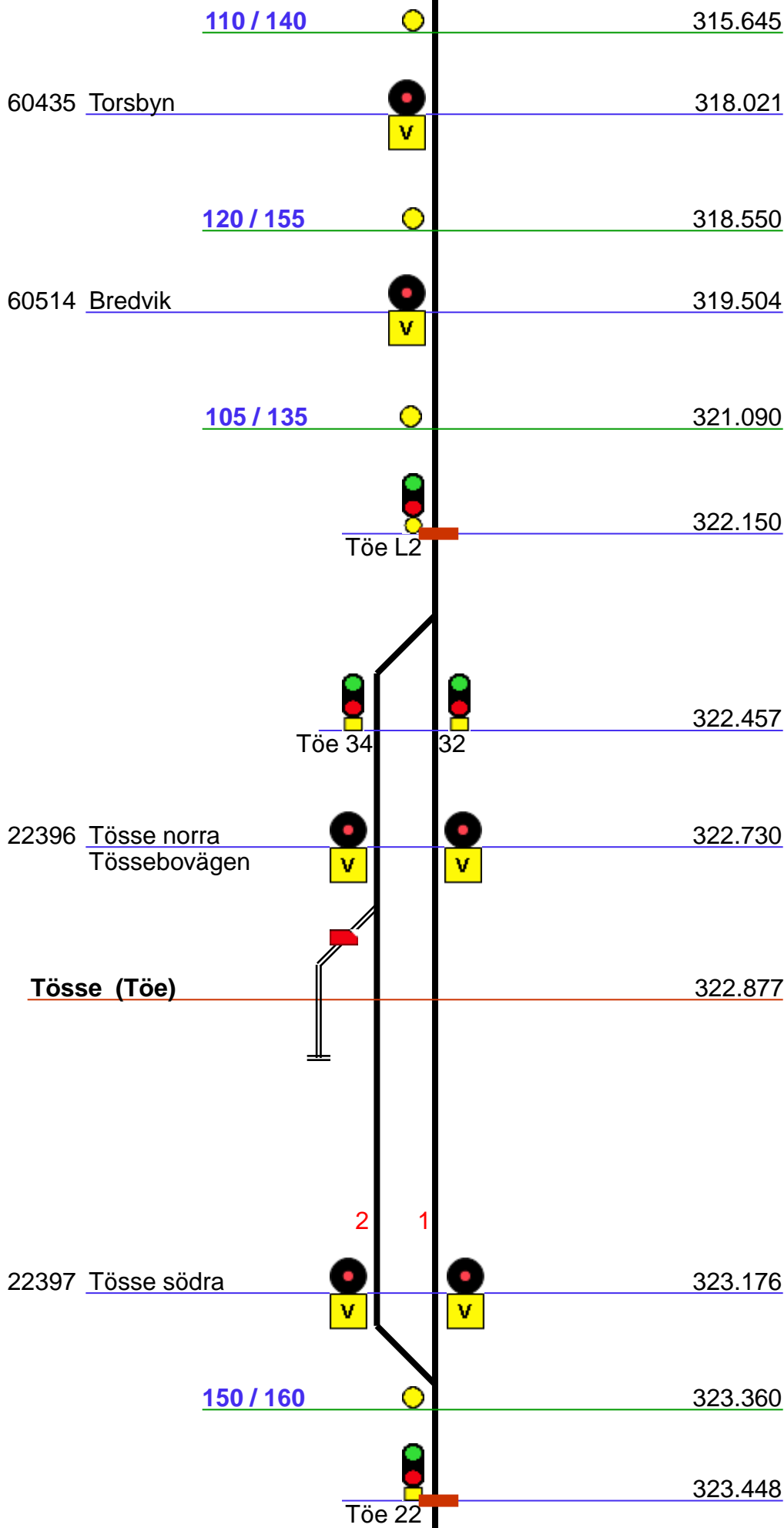
314.373

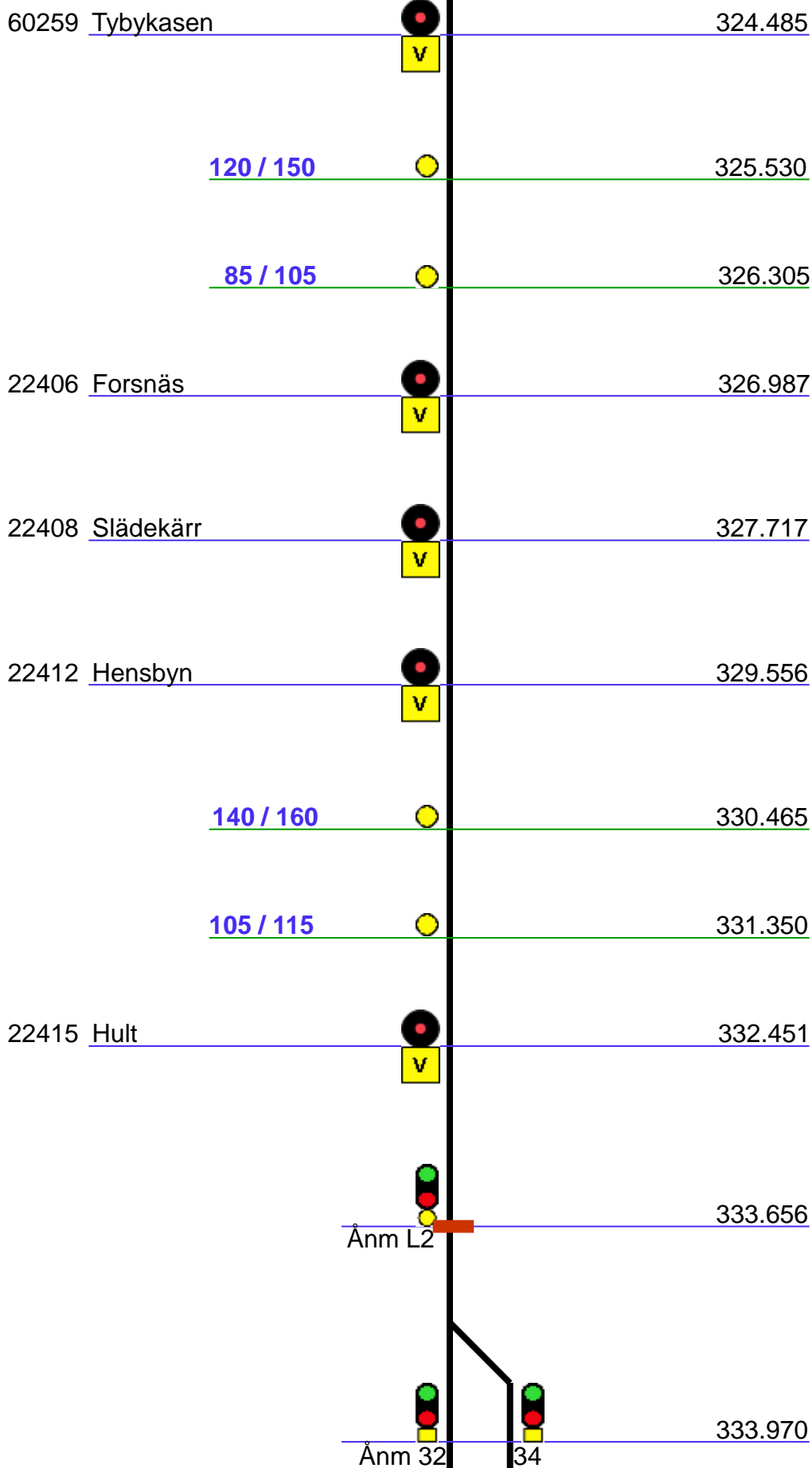


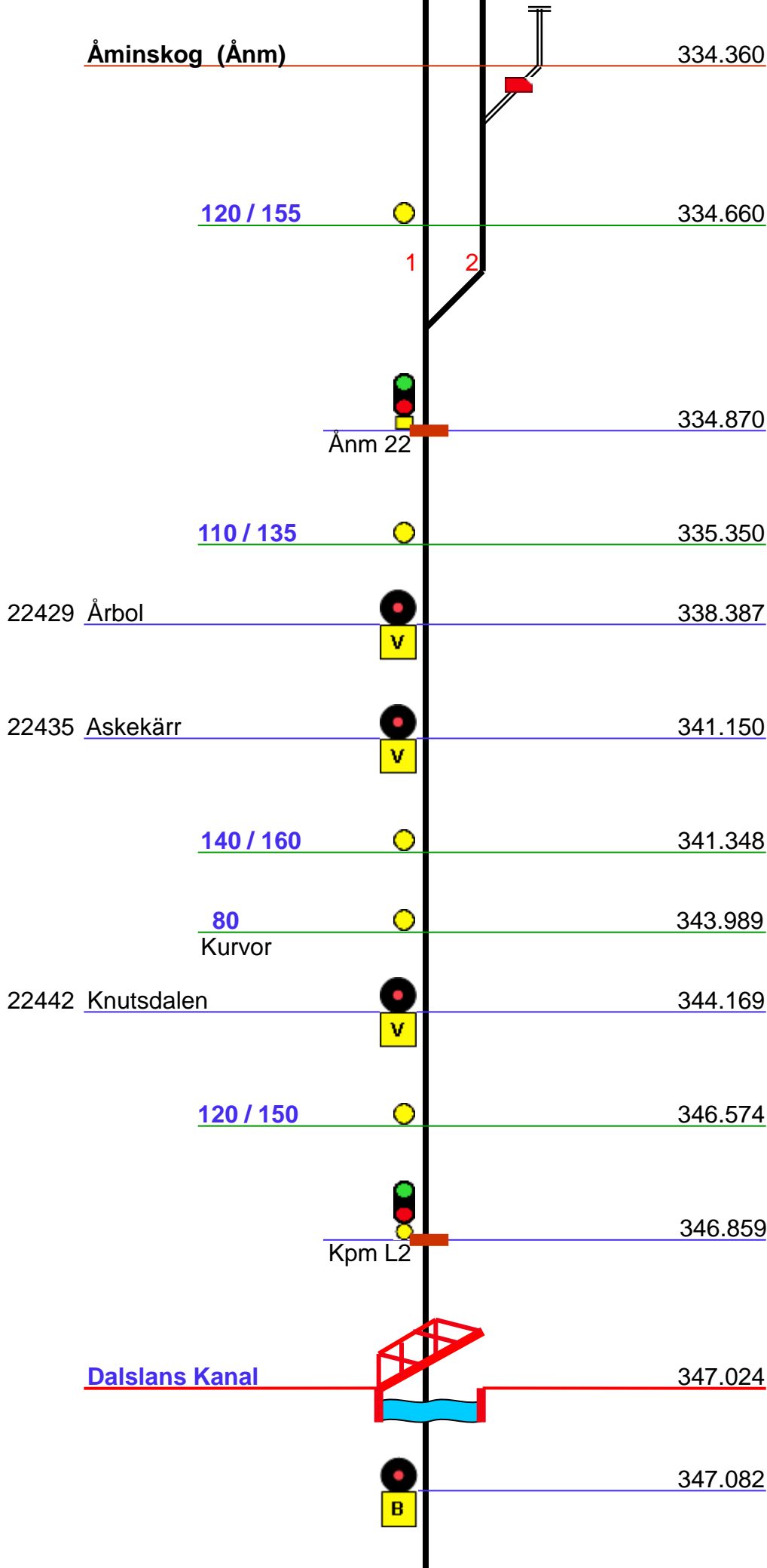
314.600

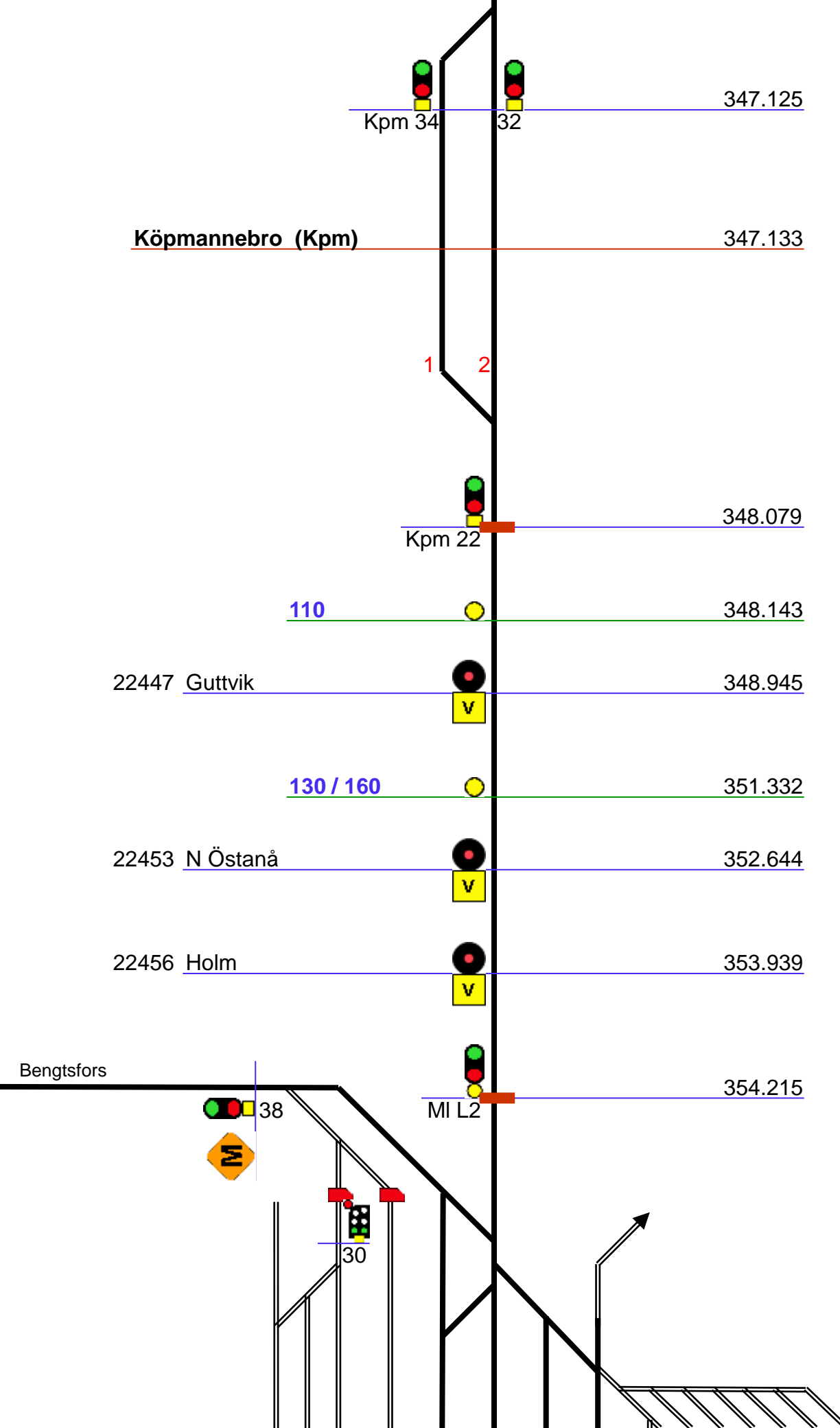
Svanskog ←

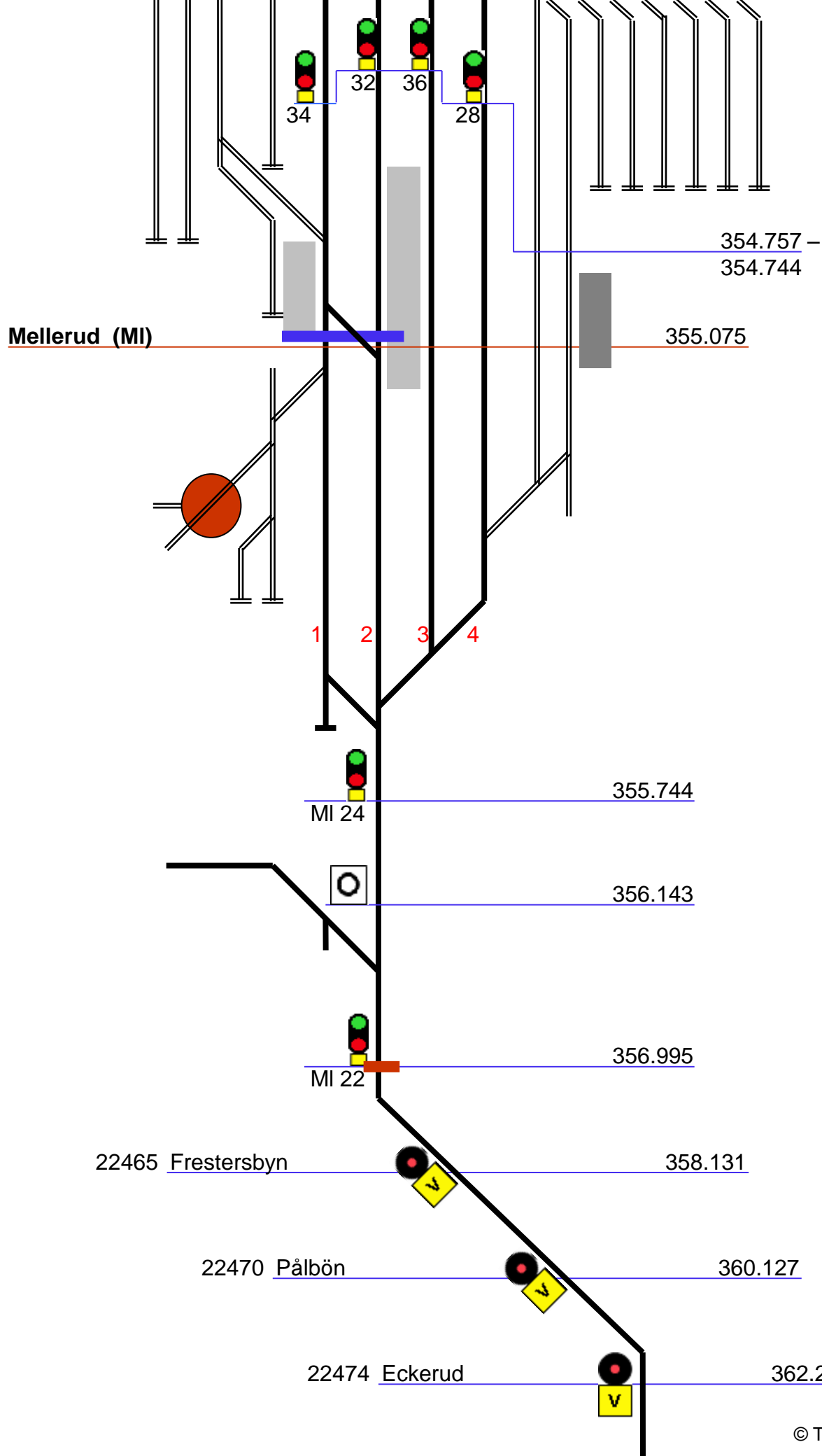


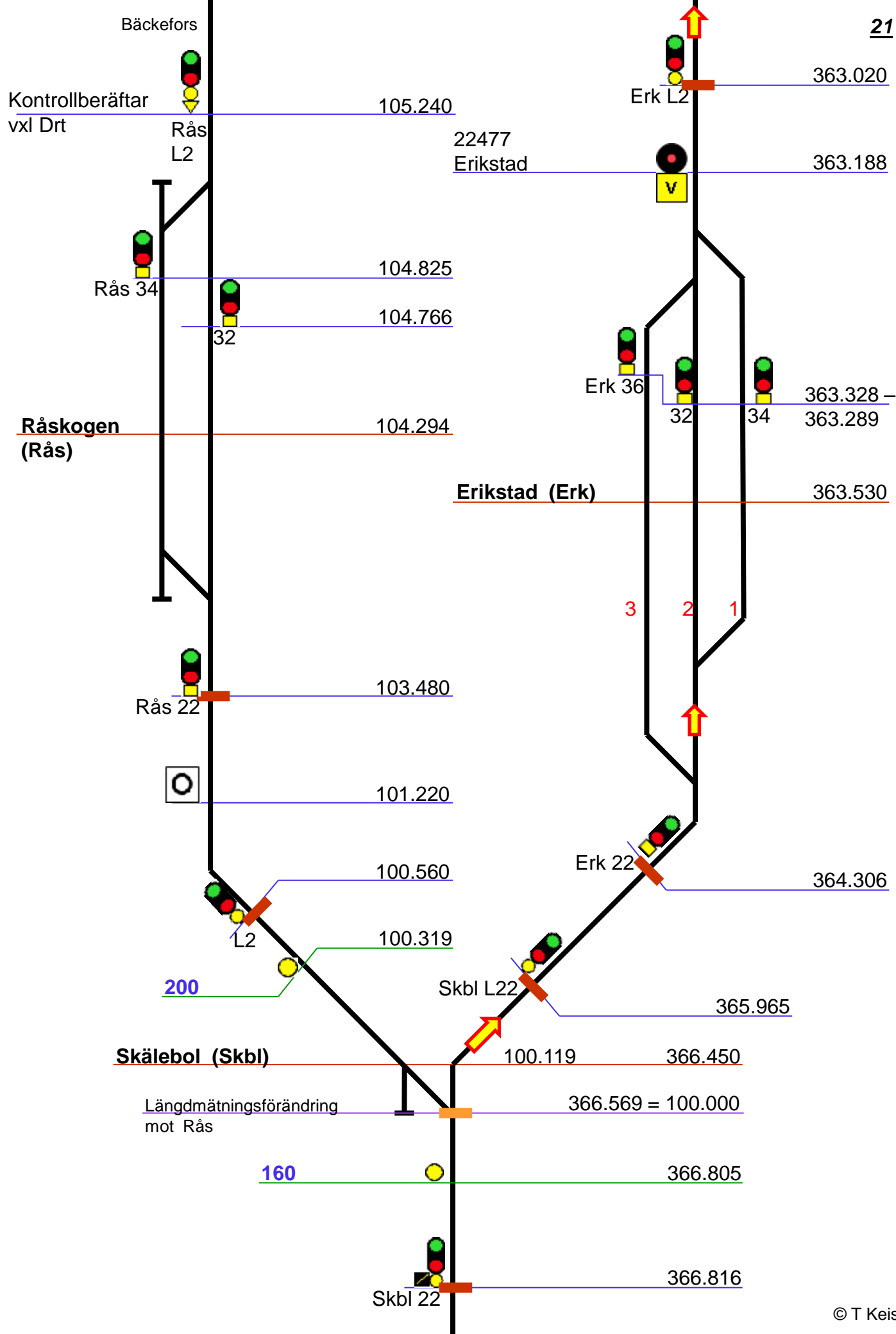












Kontrollberäftar vxl Drt 105.240

Rås L2 22477 Erikstad 363.188

Rås 34 104.825

Rås 32 104.766

Råskogen (Rås) 104.294

Rås 22 103.480

101.220

100.560

L2 100.319

200

Skälebol (Skbl) 100.119 366.450

Längdmättningsförändring mot Rås 366.569 = 100.000

160 366.805

Skbl 22 366.816

363.020

Erk L2

363.188

V

363.328 -

363.289

Erk 36

32

34

363.530

Erikstad (Erk)

3

2

1

364.306

Erk 22

365.965

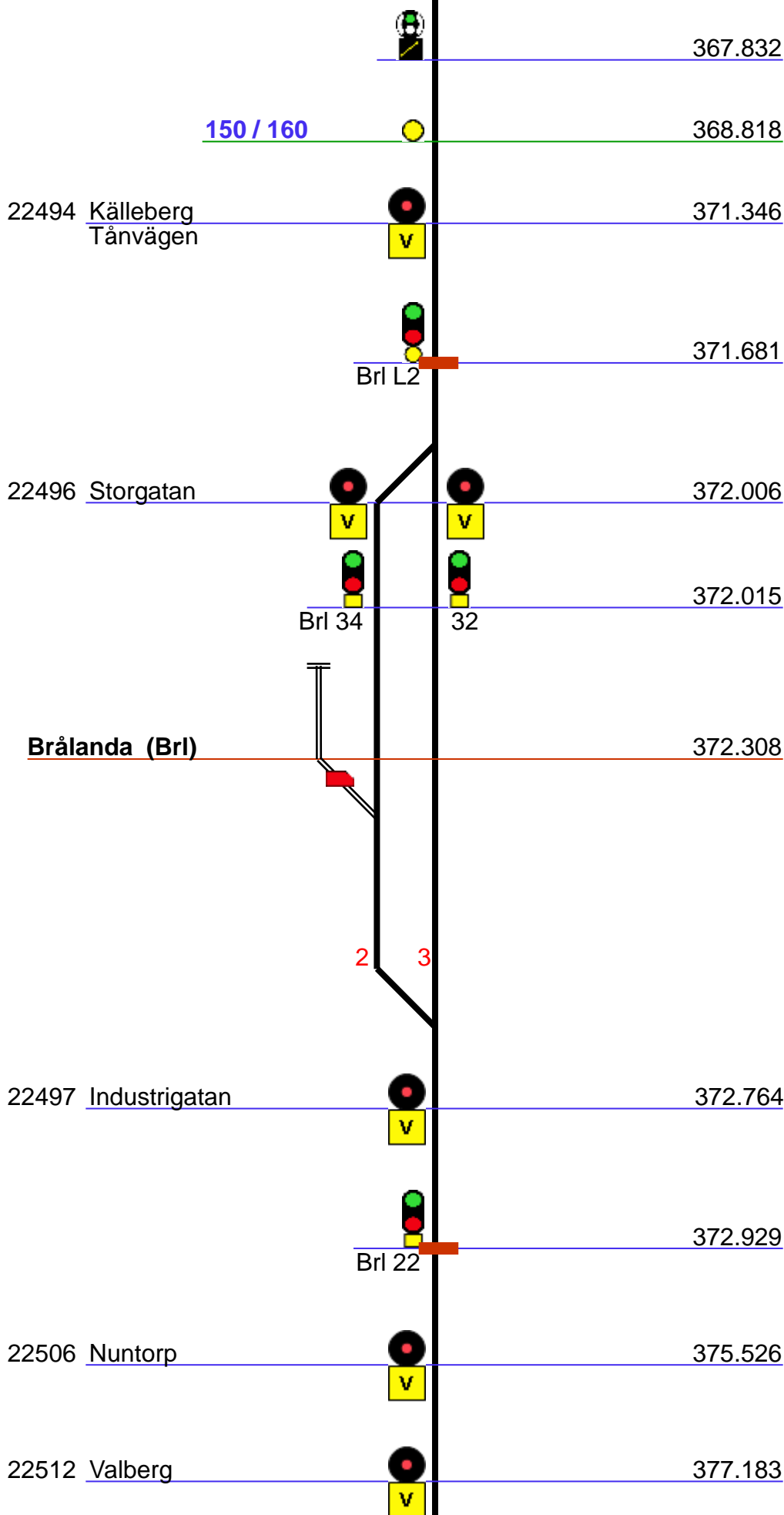
Skbl L22

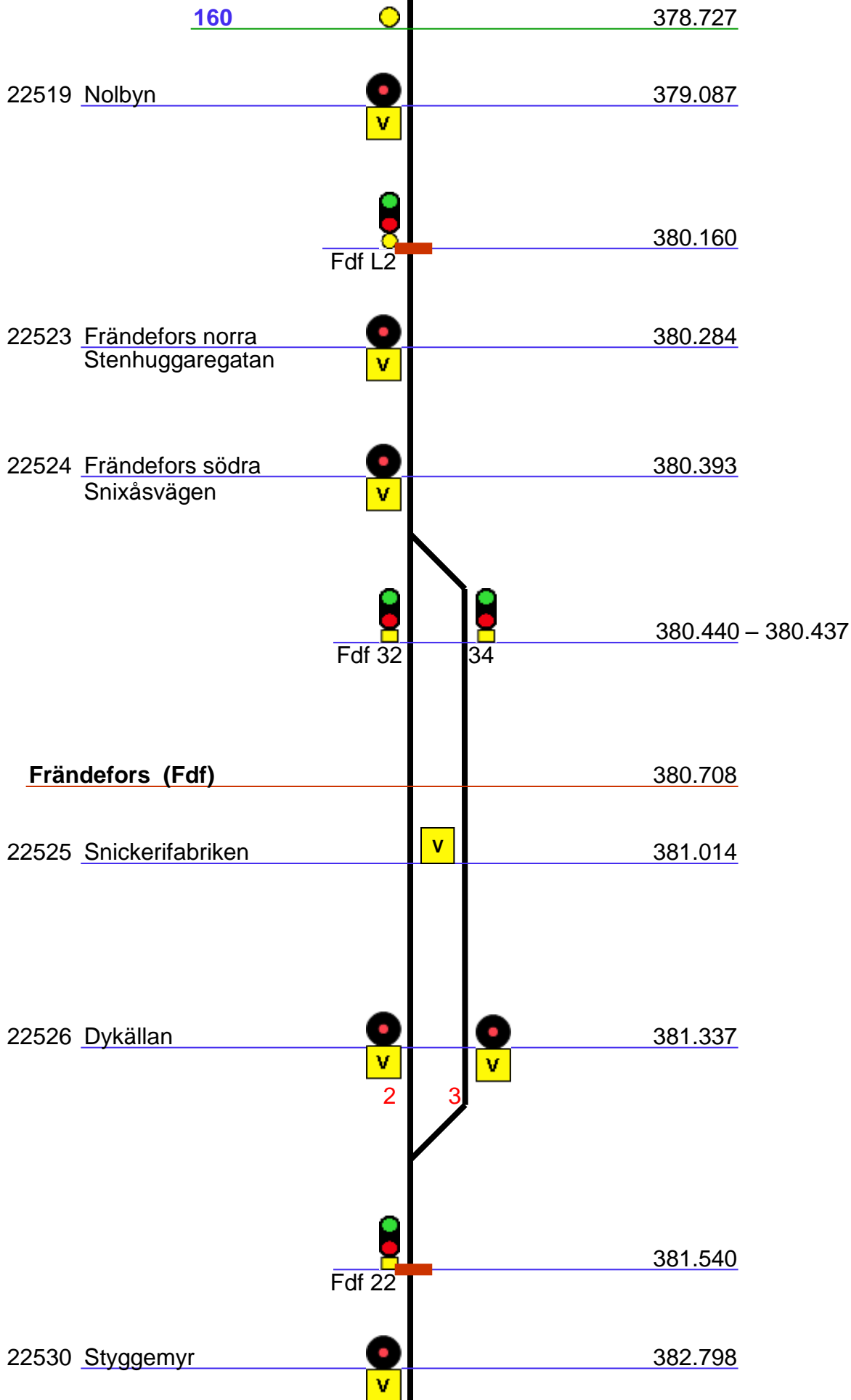
366.450

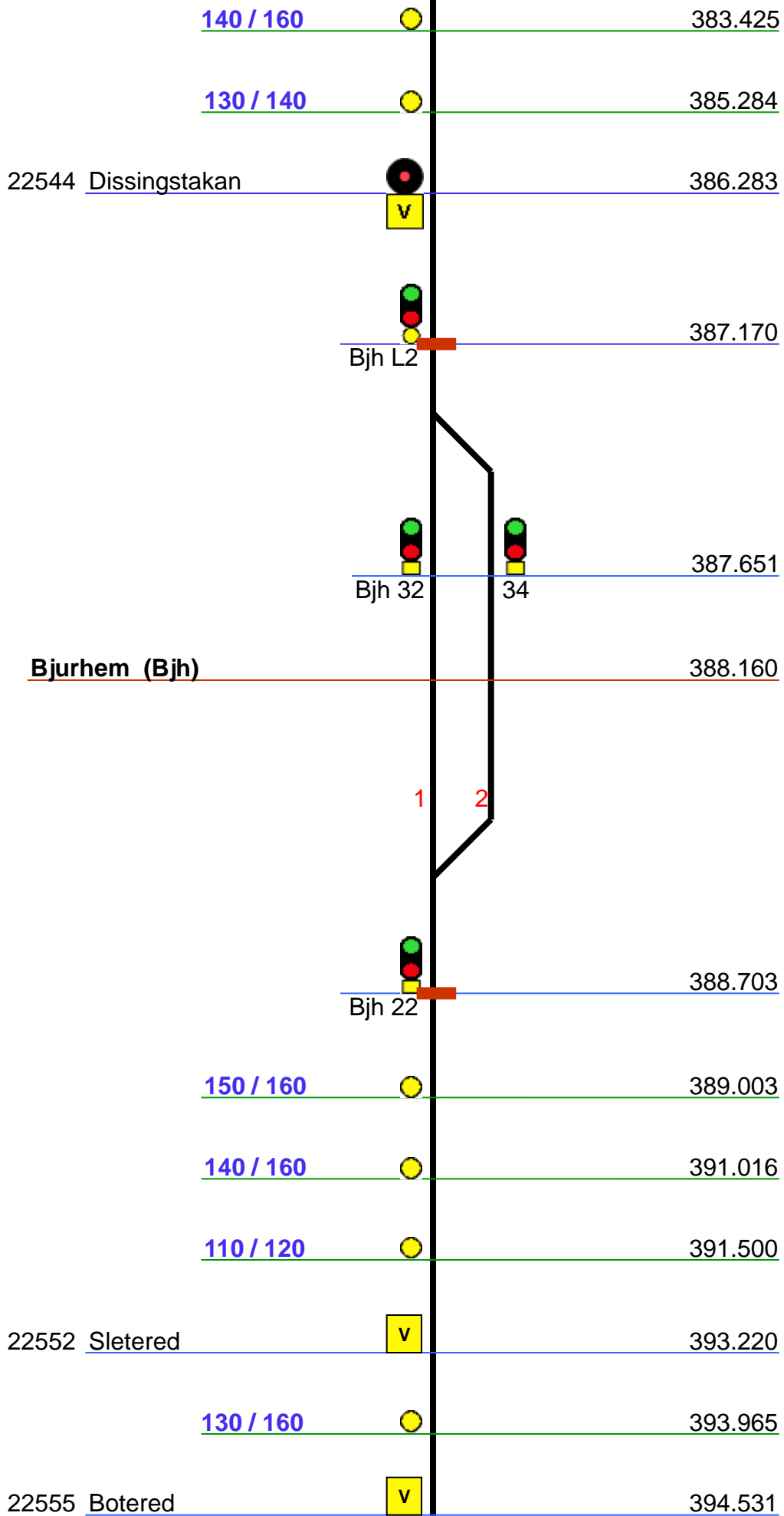
366.569 = 100.000

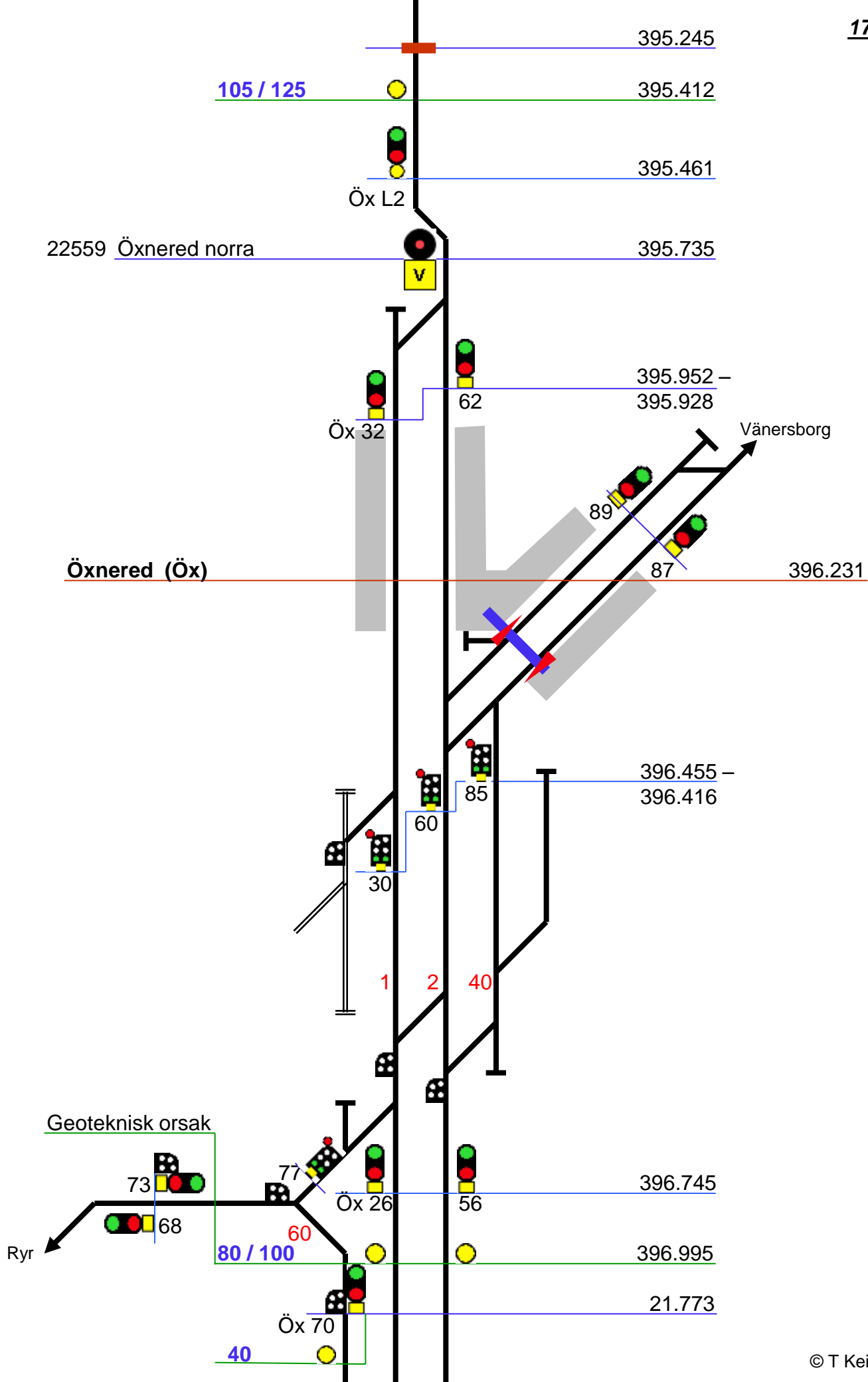
366.805

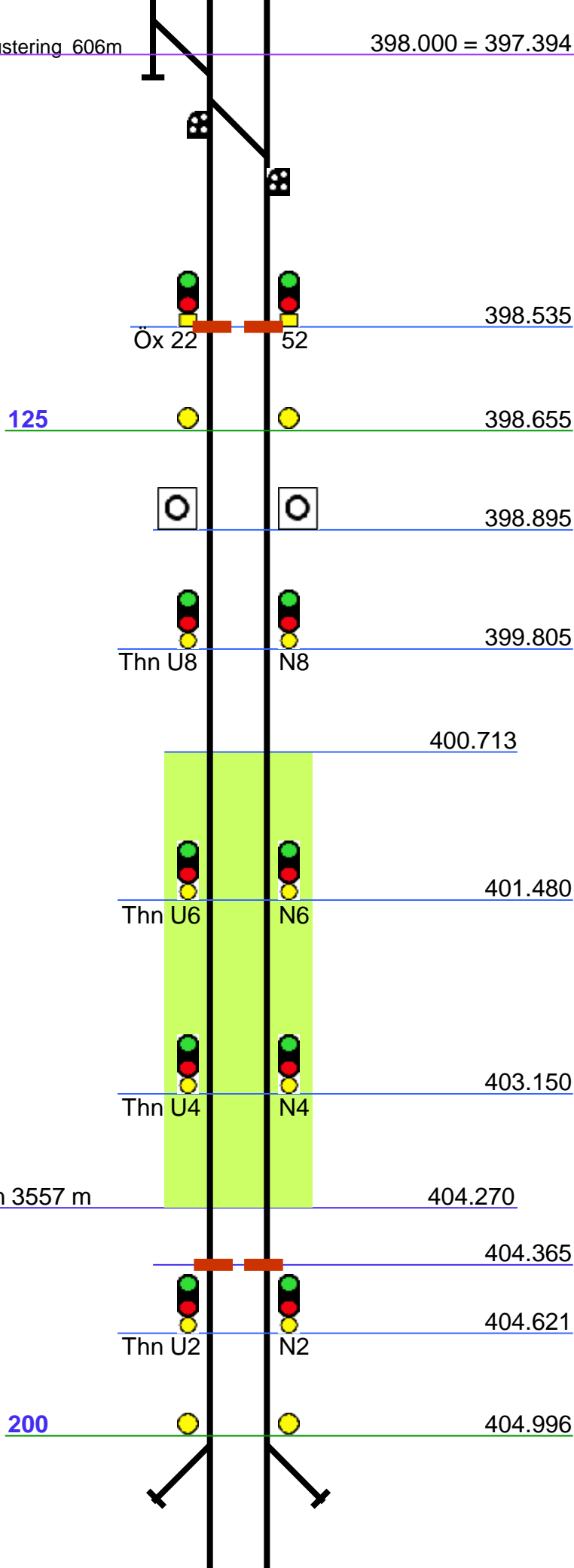
366.816

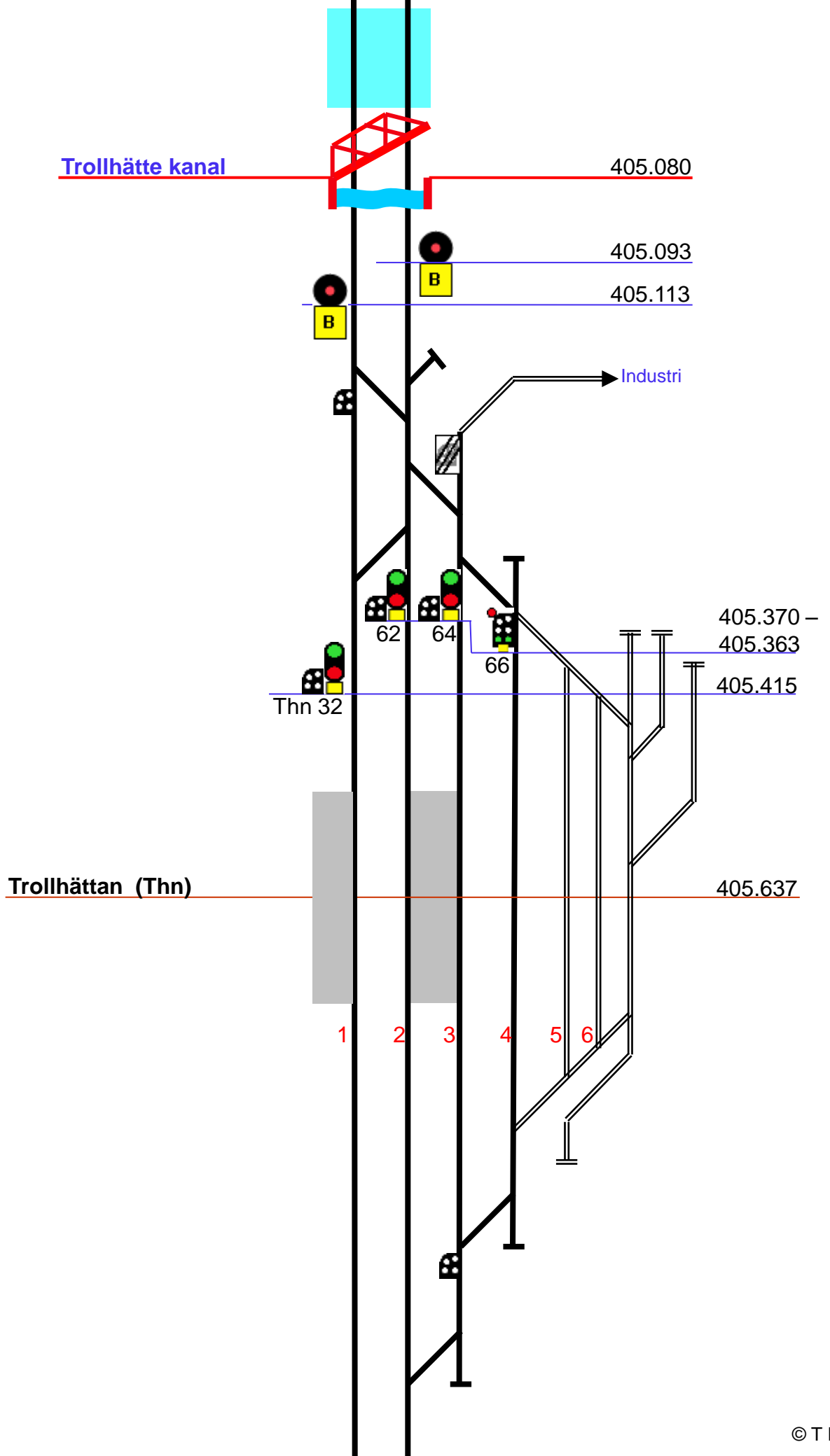


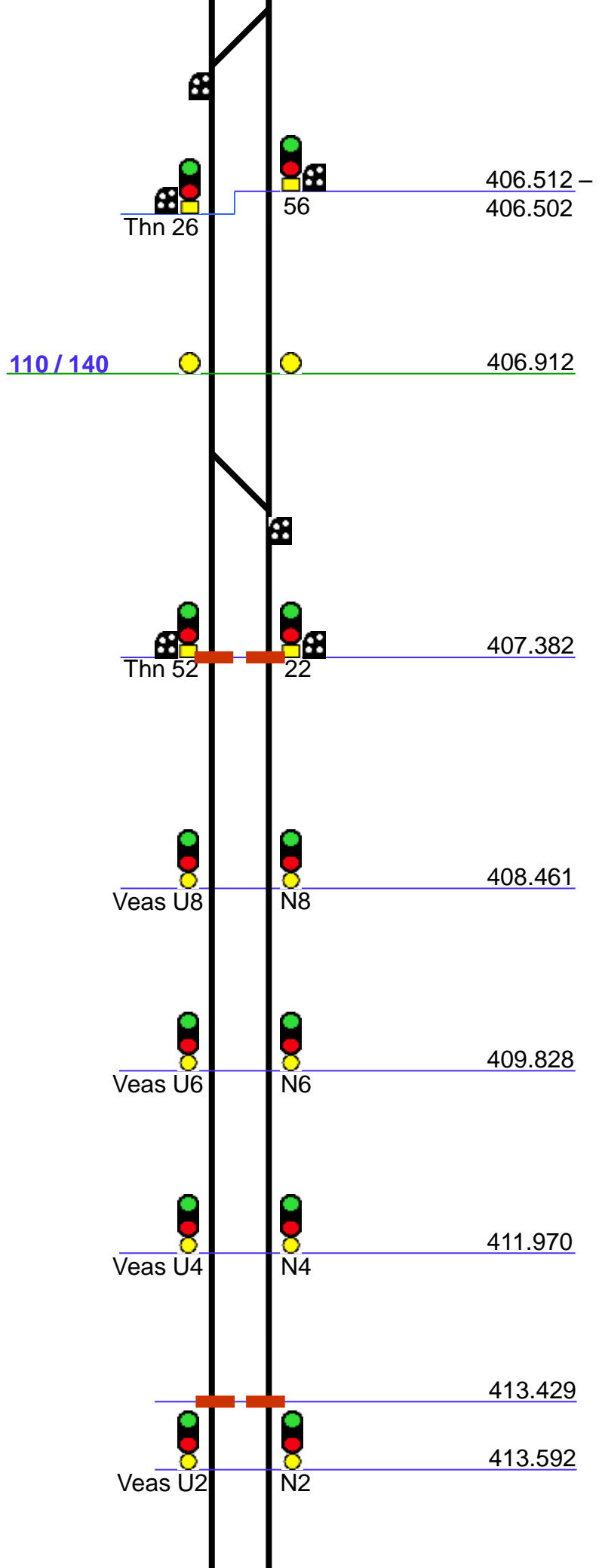












Velanda Södra (Veas)

413.866

Veas 222 252

414.250

Stenliden 120m

415.076

415.196

Vpm U12 N12

415.406

Vpm U10 N10

416.847

Sjökullen N 122m

417.709

417.831

Sjökullen S 126m

417.925

418.051

Vpm U8 N8

418.395

Vpm U6 N6

419.720

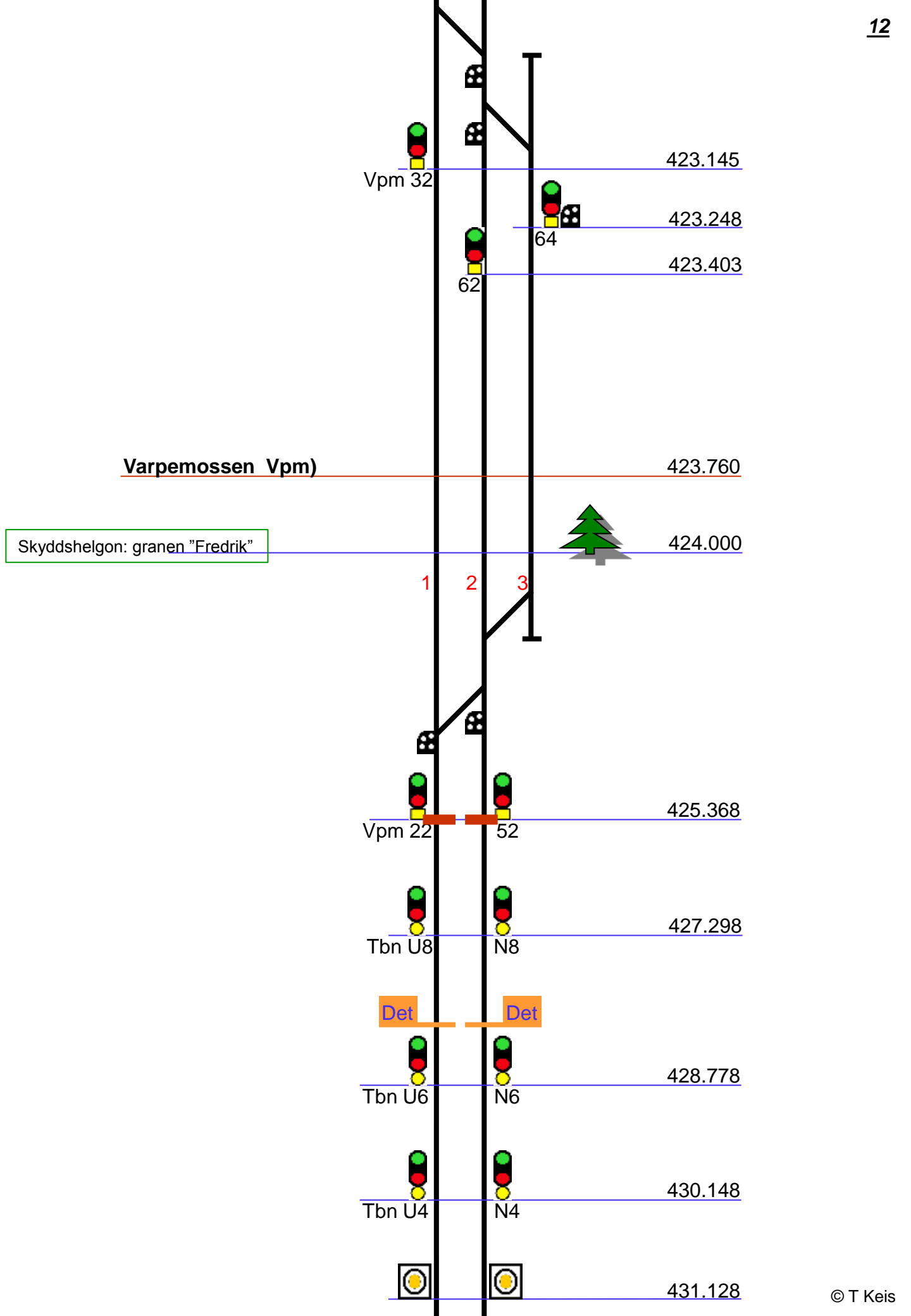
Vpm U4 N4

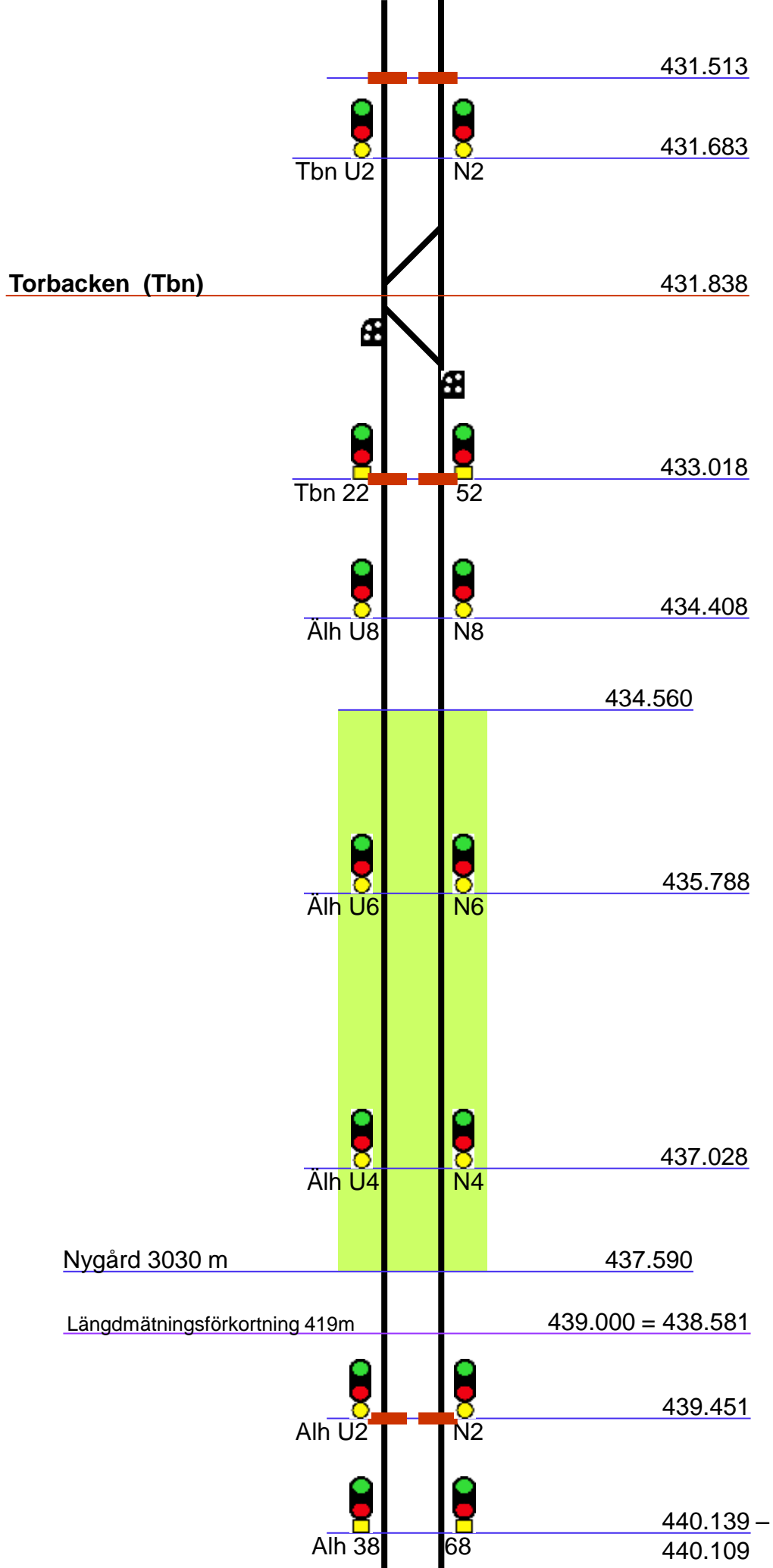
421.315

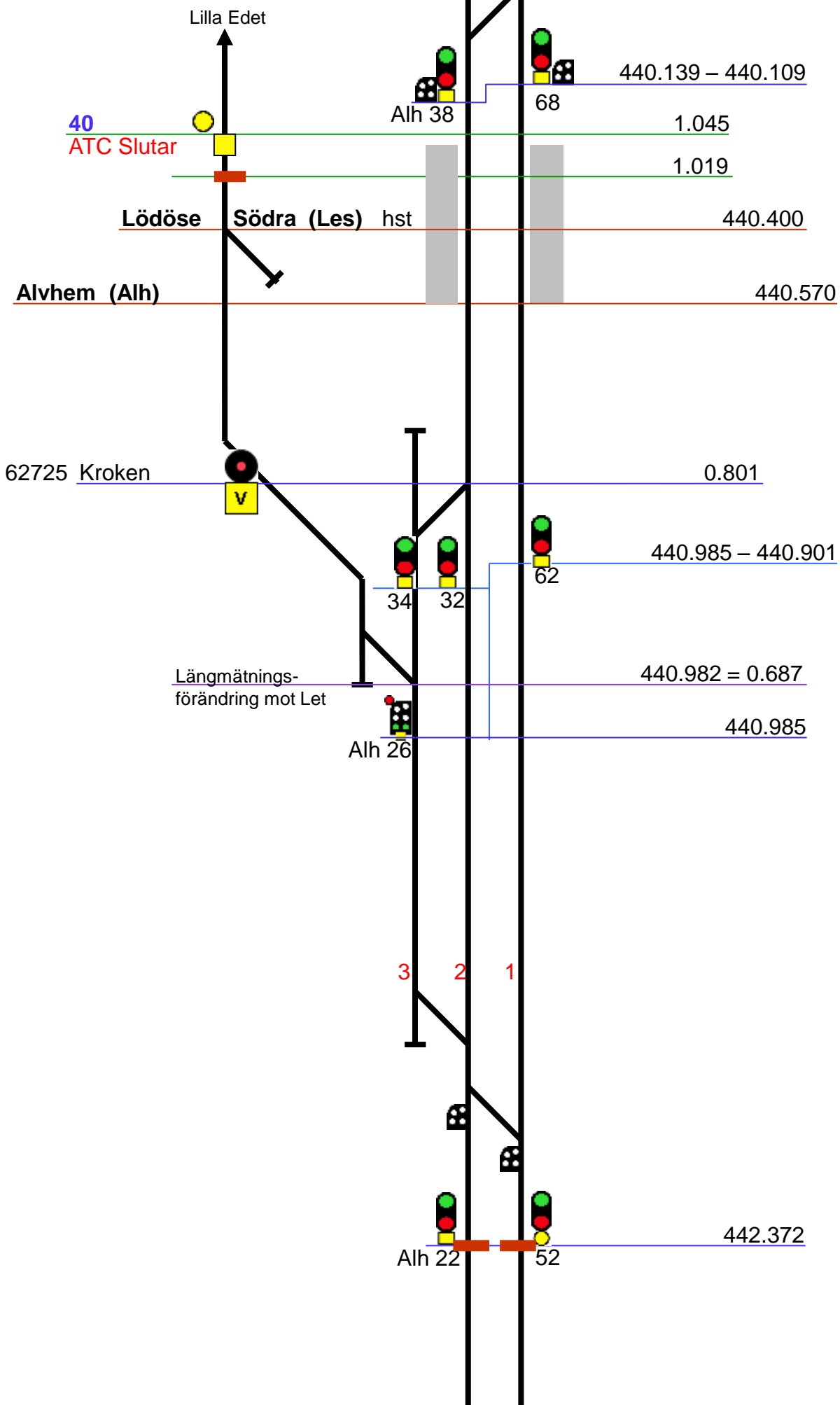
422.551

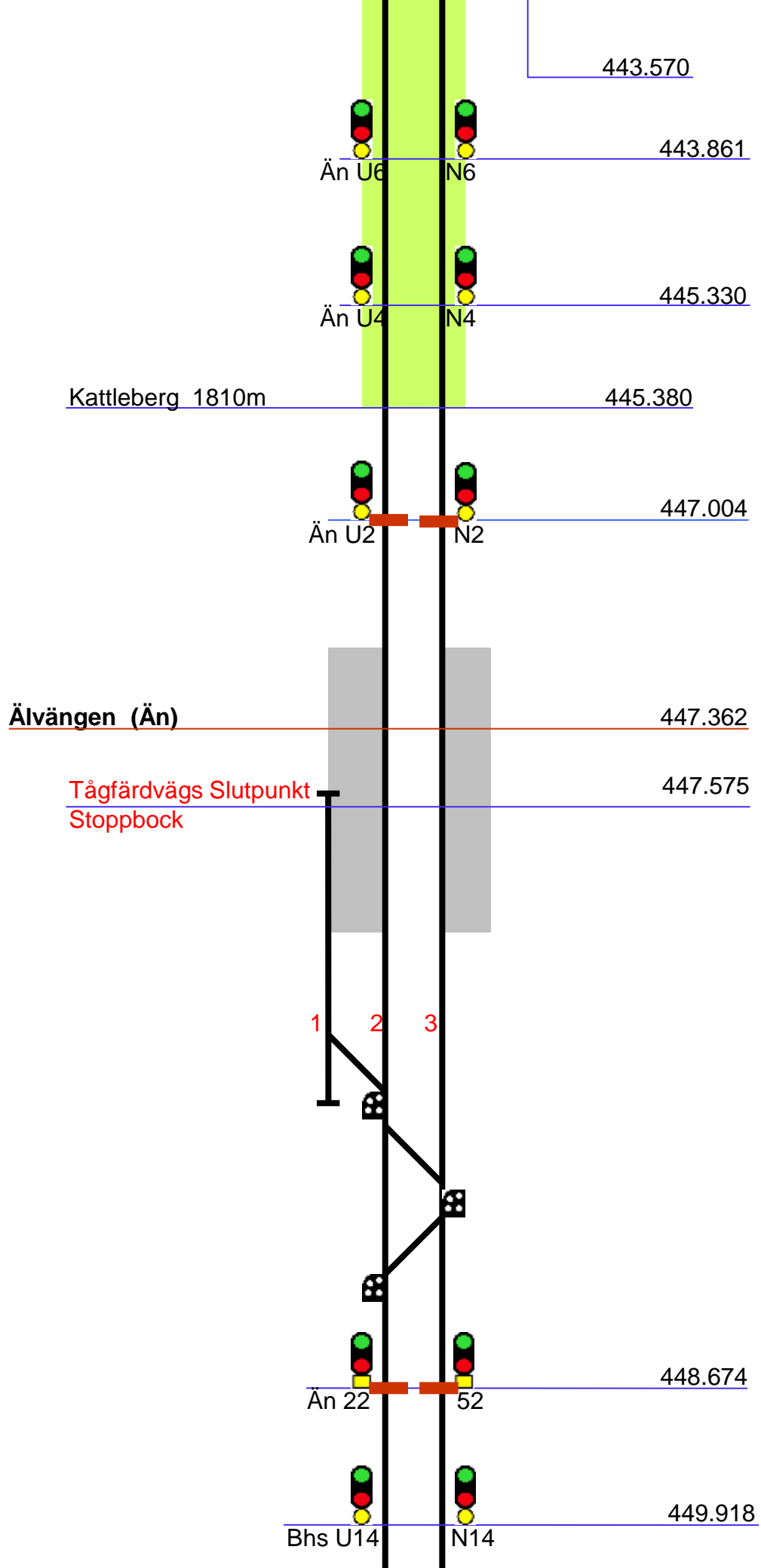
Vpm U2 N2

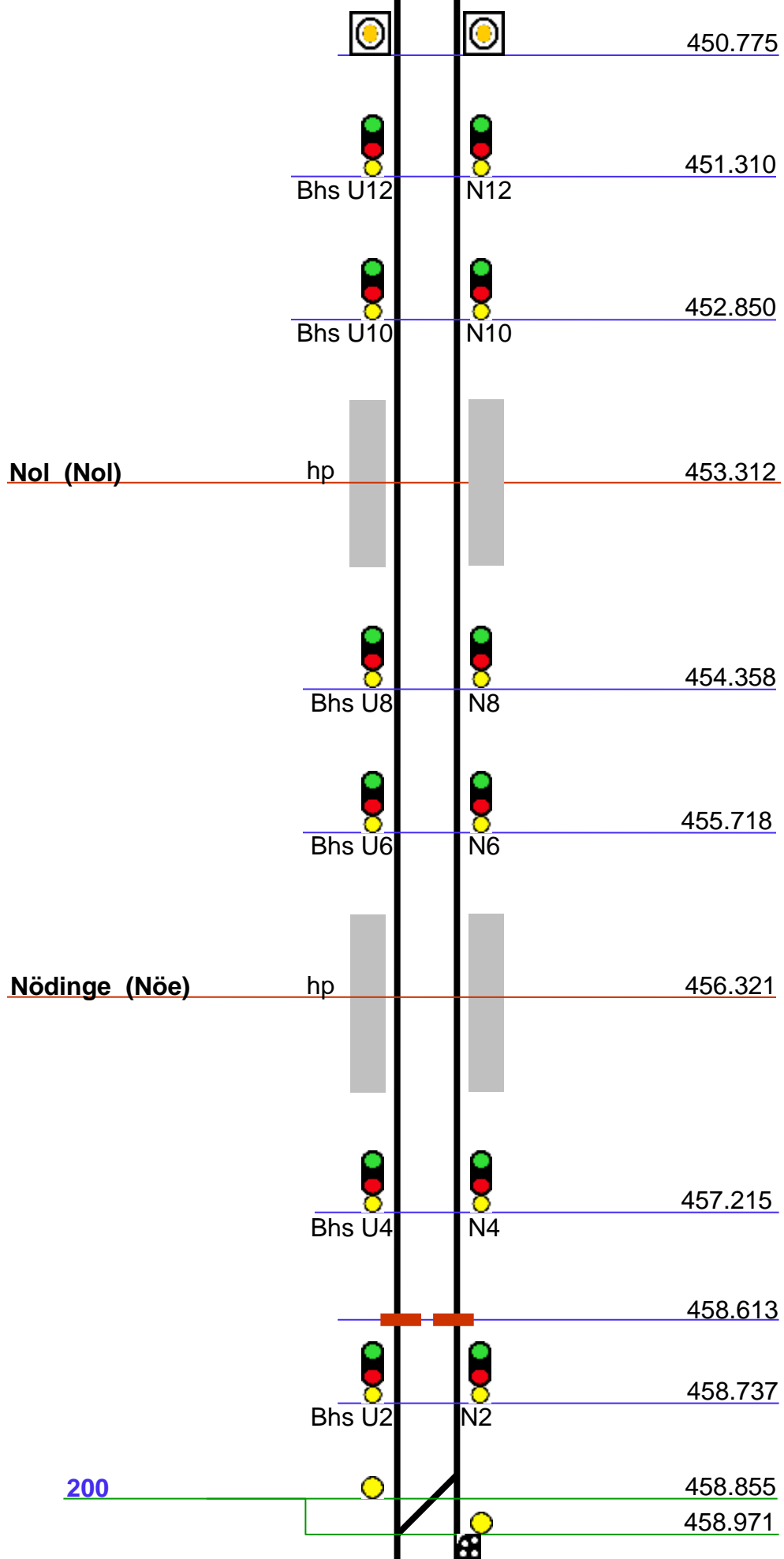
422.715



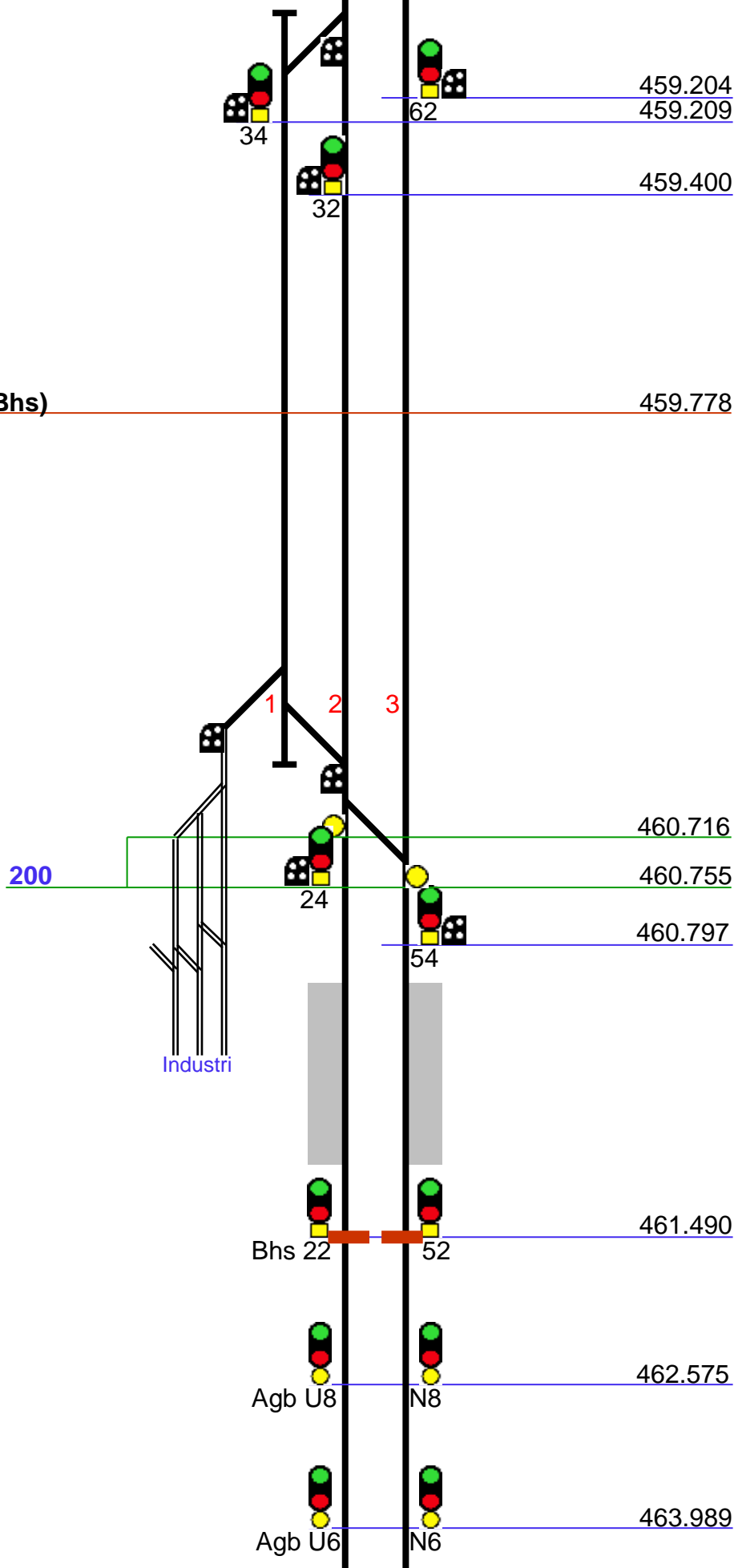








Bohus (Bhs)



Surte (Sue)

hp

464.306



Agb U4



N4

465.304



Agb U2



N2

466.489



34

467.633



28

468.893



Agb 26



56

468.961

469.052

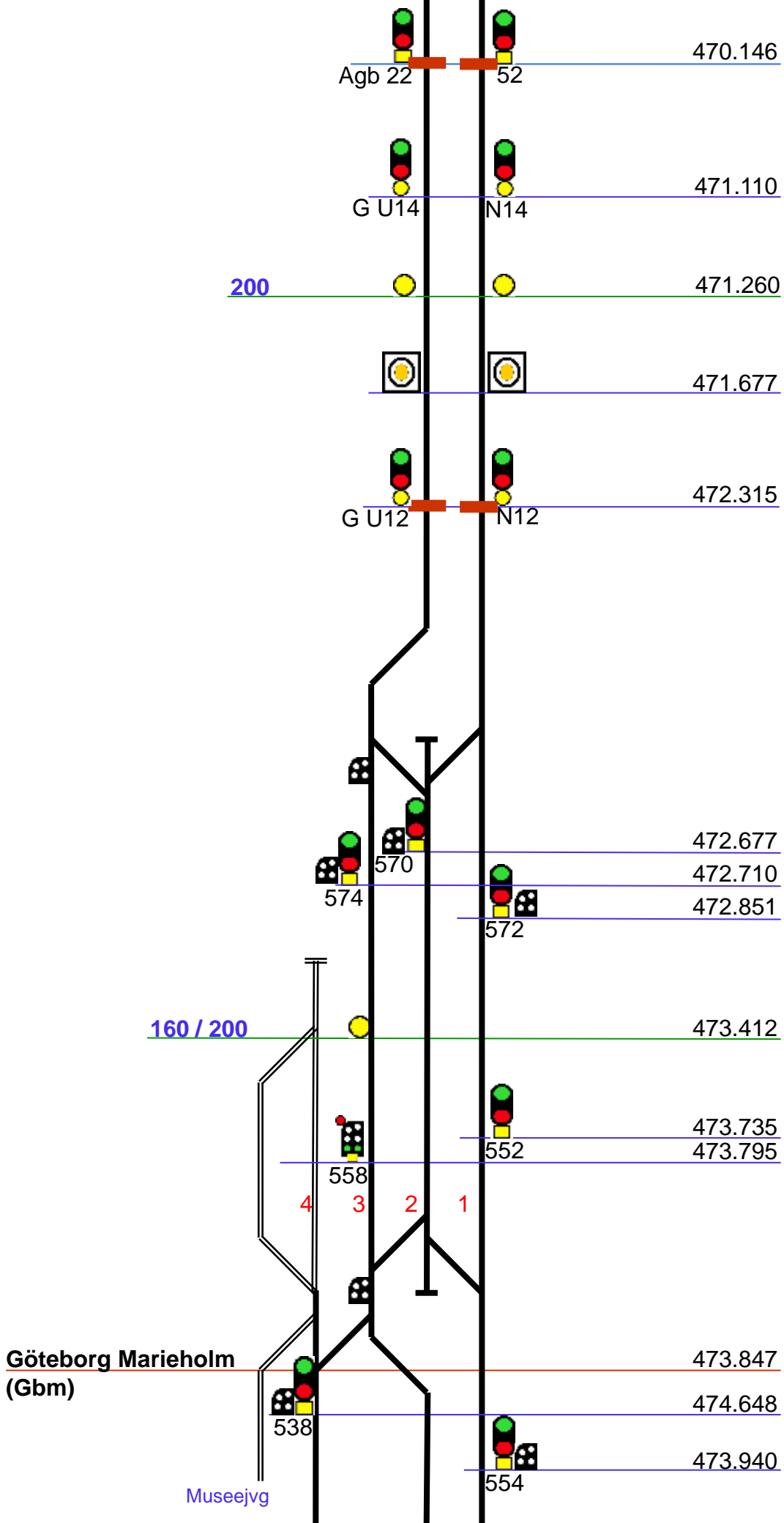
Agnesberg (Agb)

469.289

3

2

1



150 / 190

474.634

474.715

474.796

475.248

454..635 = 475.549

475.616

475.310

475.425

454.663 = 2.724

475.347

455.083 = 475.545

454.635 = 475.549

454.701

454.707

Gamlestaden (Gas)

Kville

hst

120 / 140

Göteborg-Sävenäs

80

2.810

Längdmättningsförändring

455.083 = 475.573

455.063

454.750

454.755

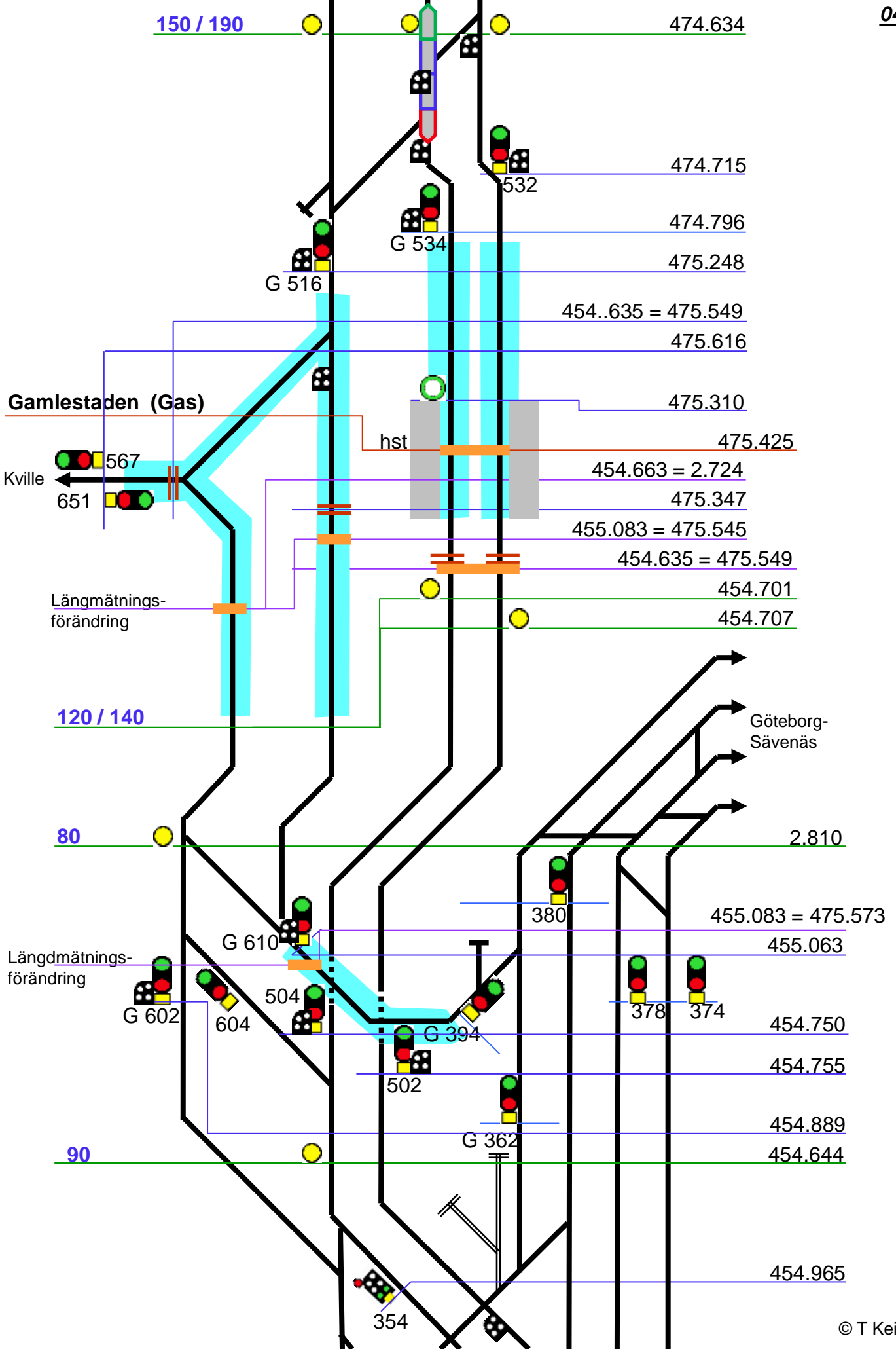
454.889

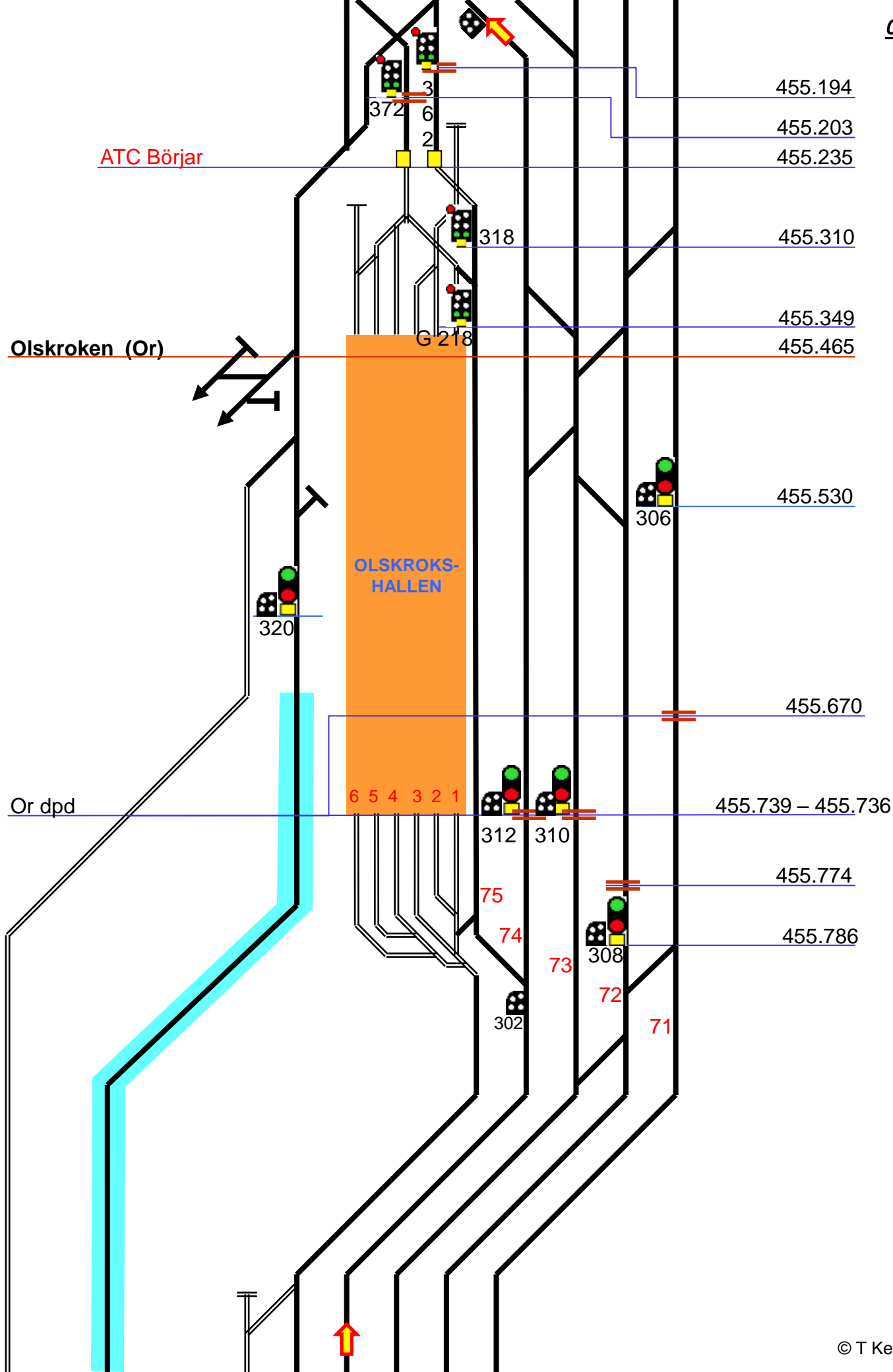
454.644

454.965

90

354





Längdmättningsförändring = 0.878

Kort siktsträcka

