

Helgoland (Hgl)

Overgangsstation
ID 66100

5,2

60 > 2
 40 > 3-5
 40 > 7-11
 40 > 13-15
 40 > 30

40 > 3-5
 40 > 7-11
 40 > 13-15
 40 > 30

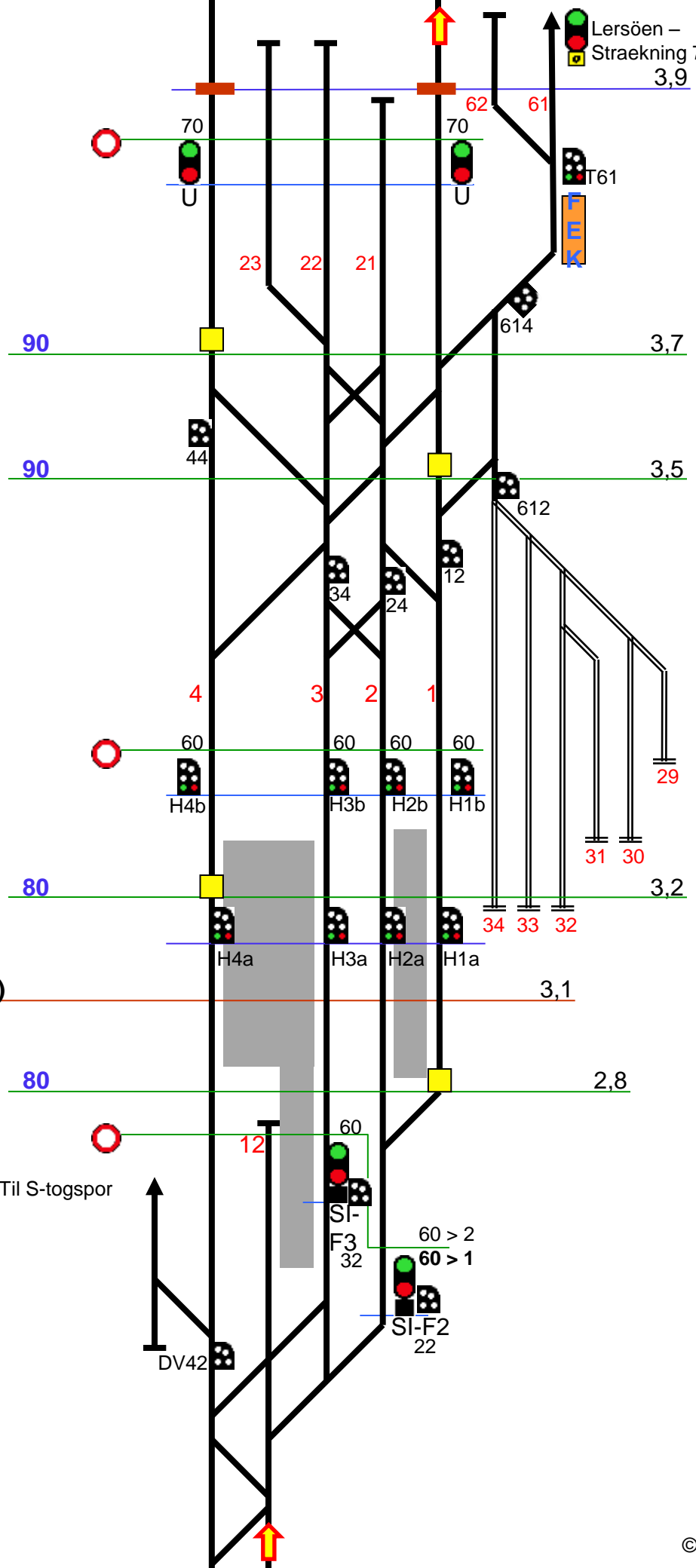
Hgl I-B

I-A

4,8

4,4

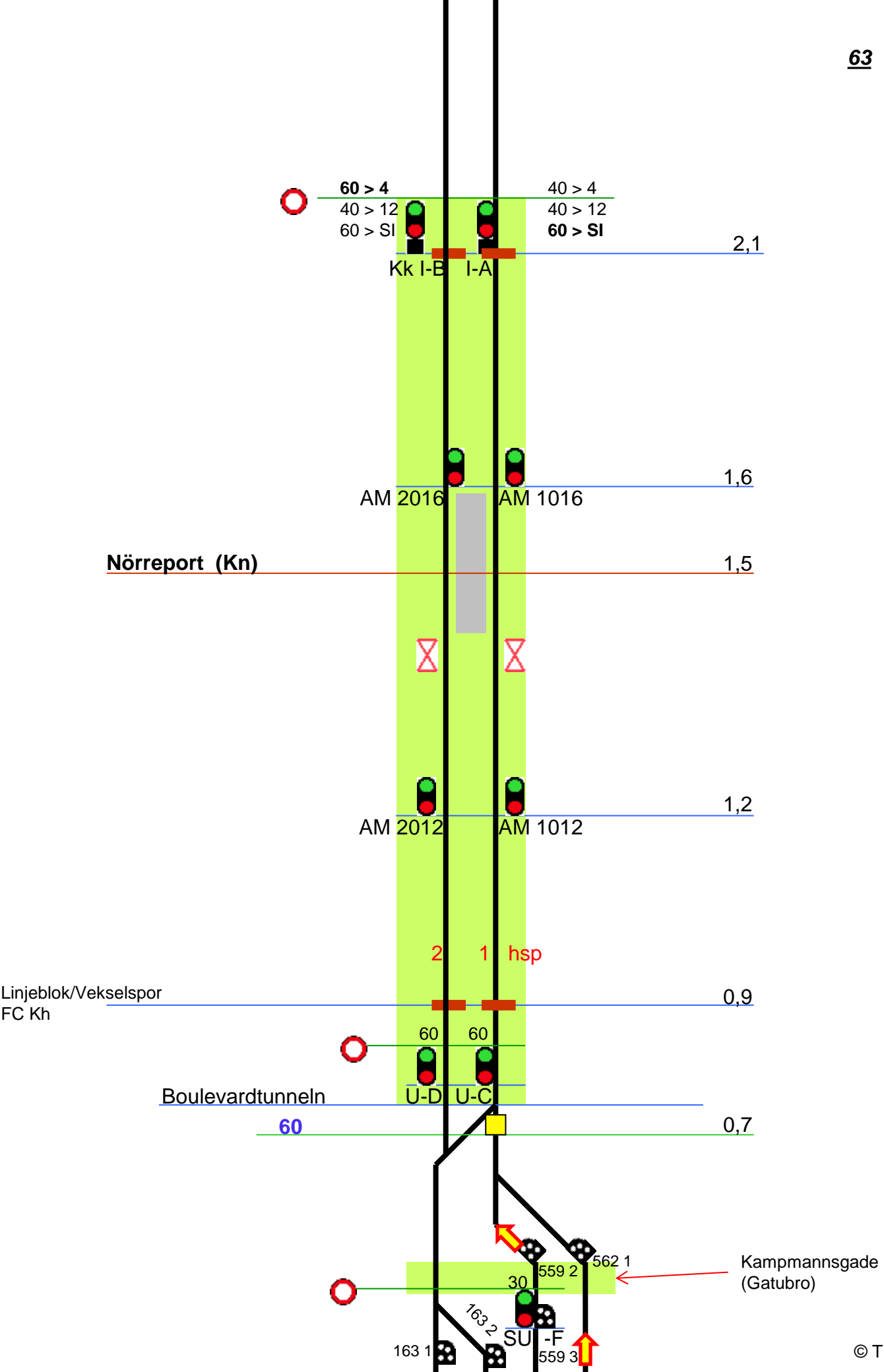
Lersöen –
Strækning 7
3,9

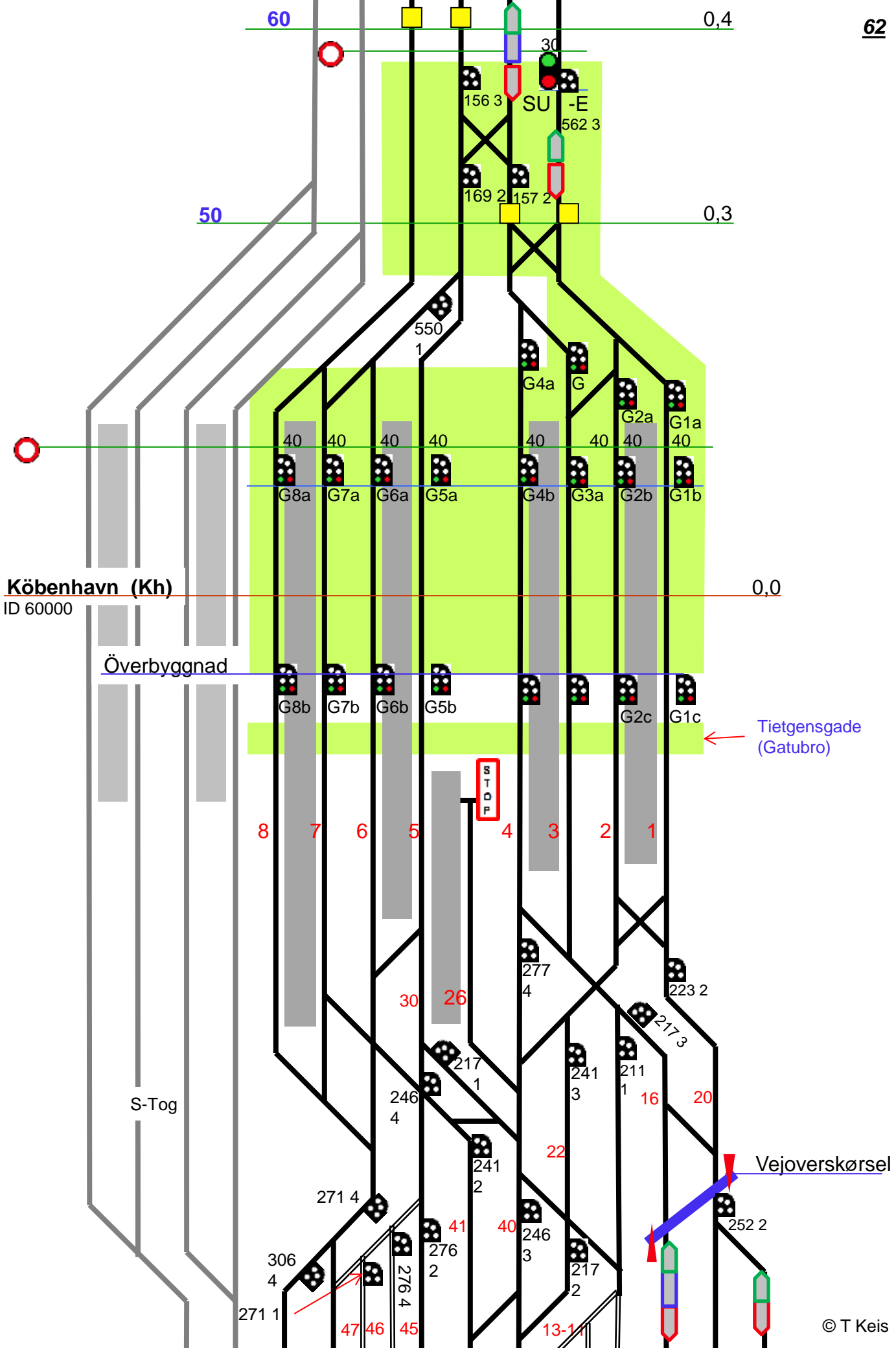


Österport (Kk)

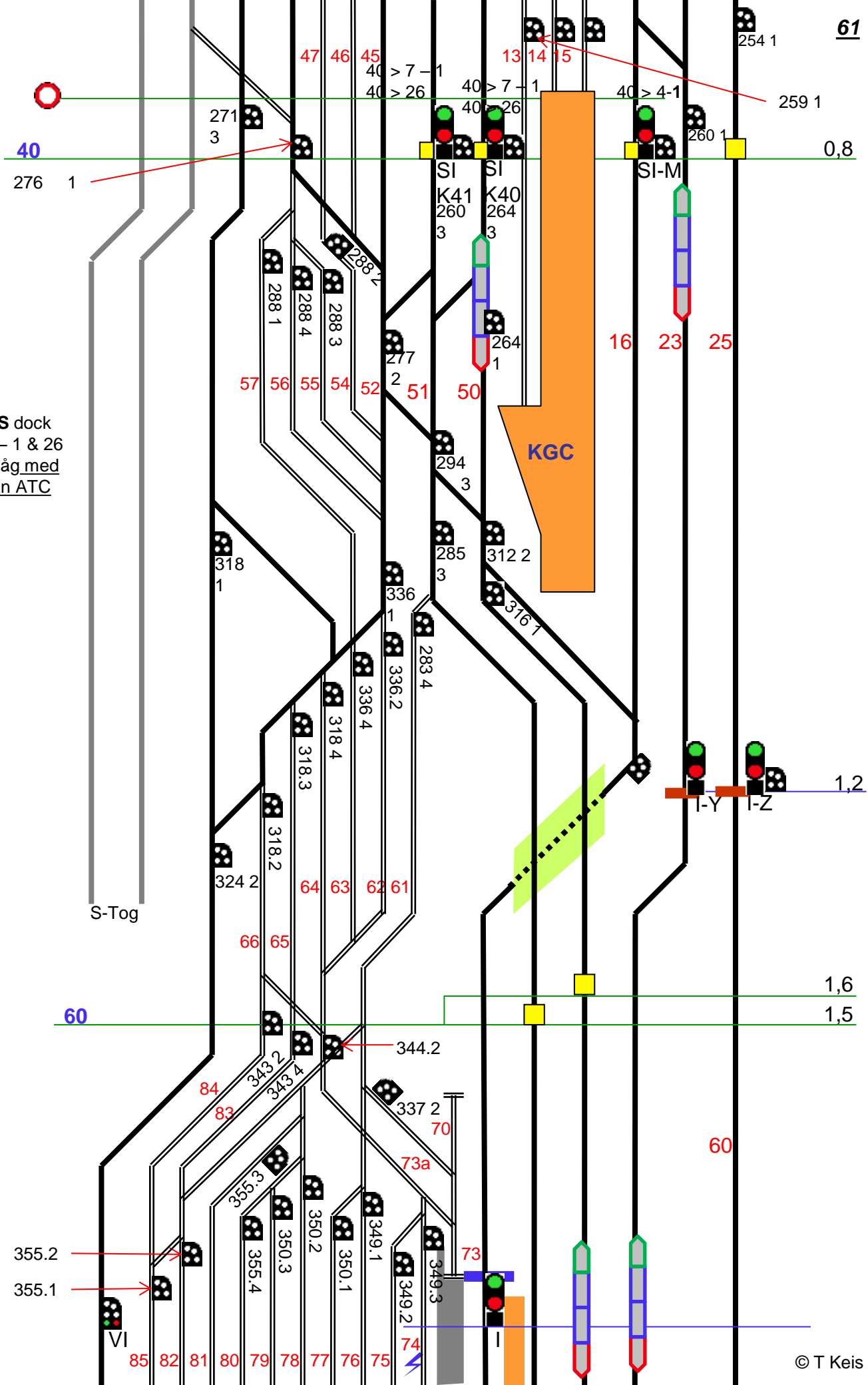
Övergångsstation
FC Kh
ID 66000

Til S-togspor





Vid TUS dock
30 > 8 - 1 & 26
Gäller tåg med
och utan ATC



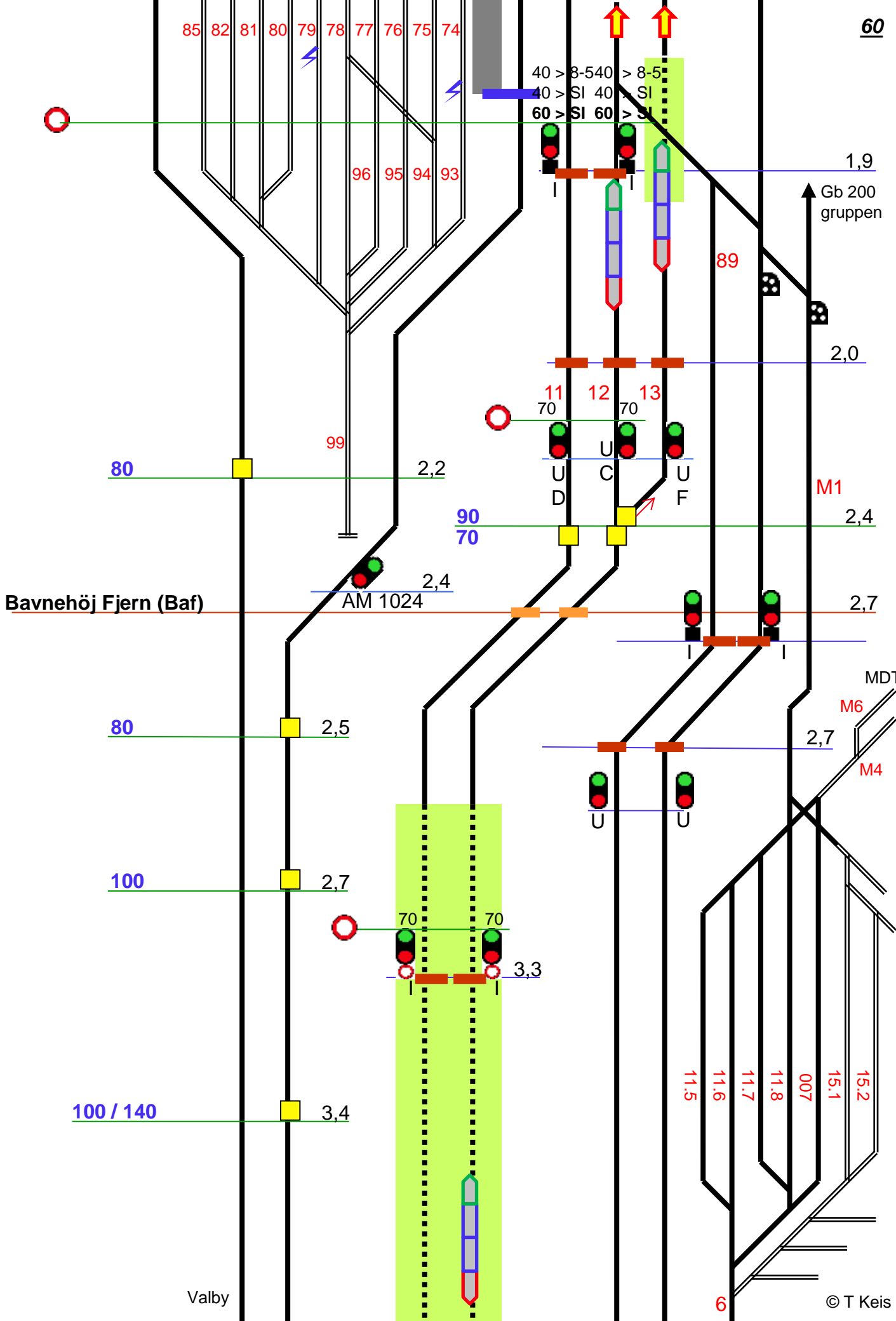
S-Tog

KGC

60

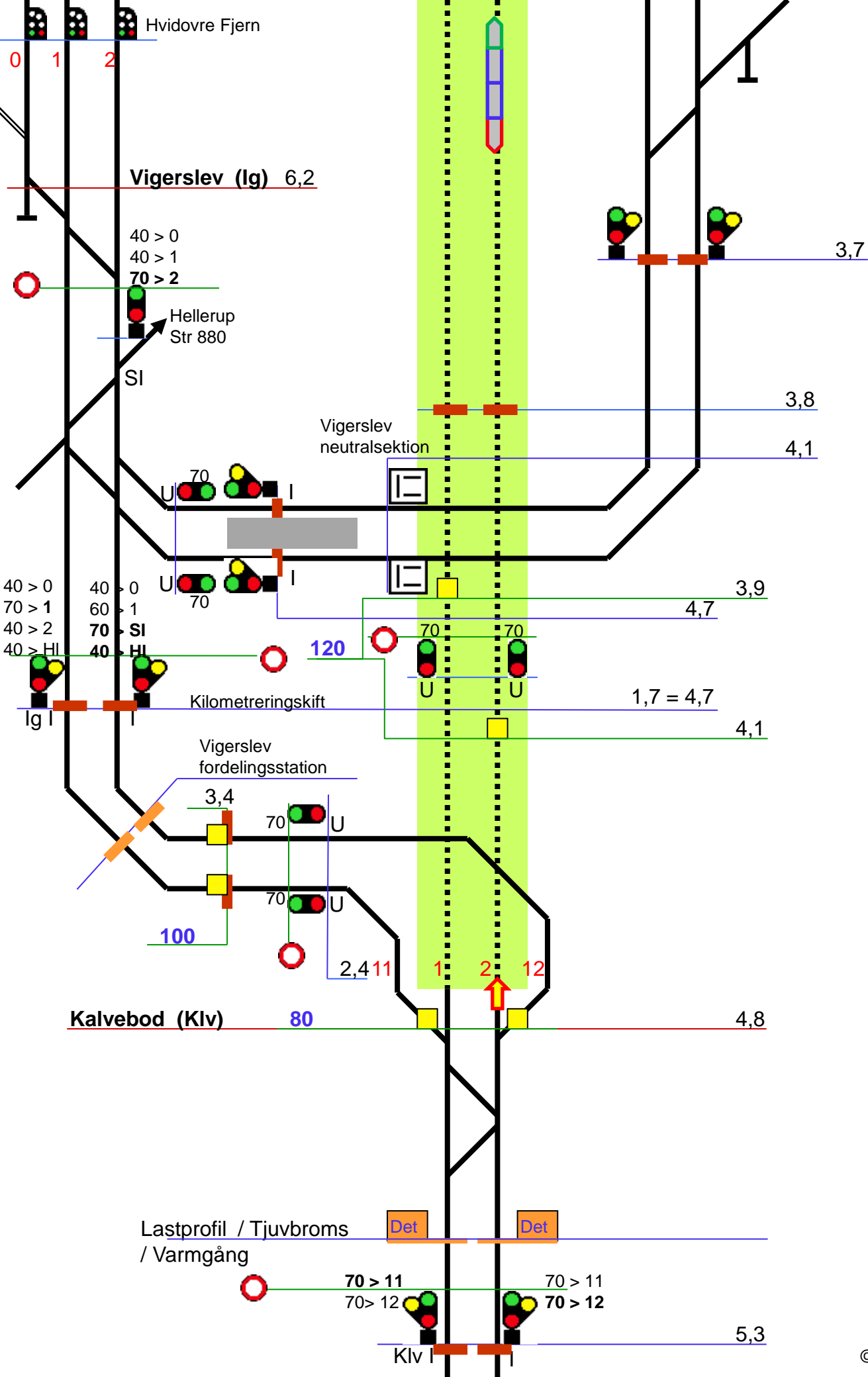
355.2
355.1

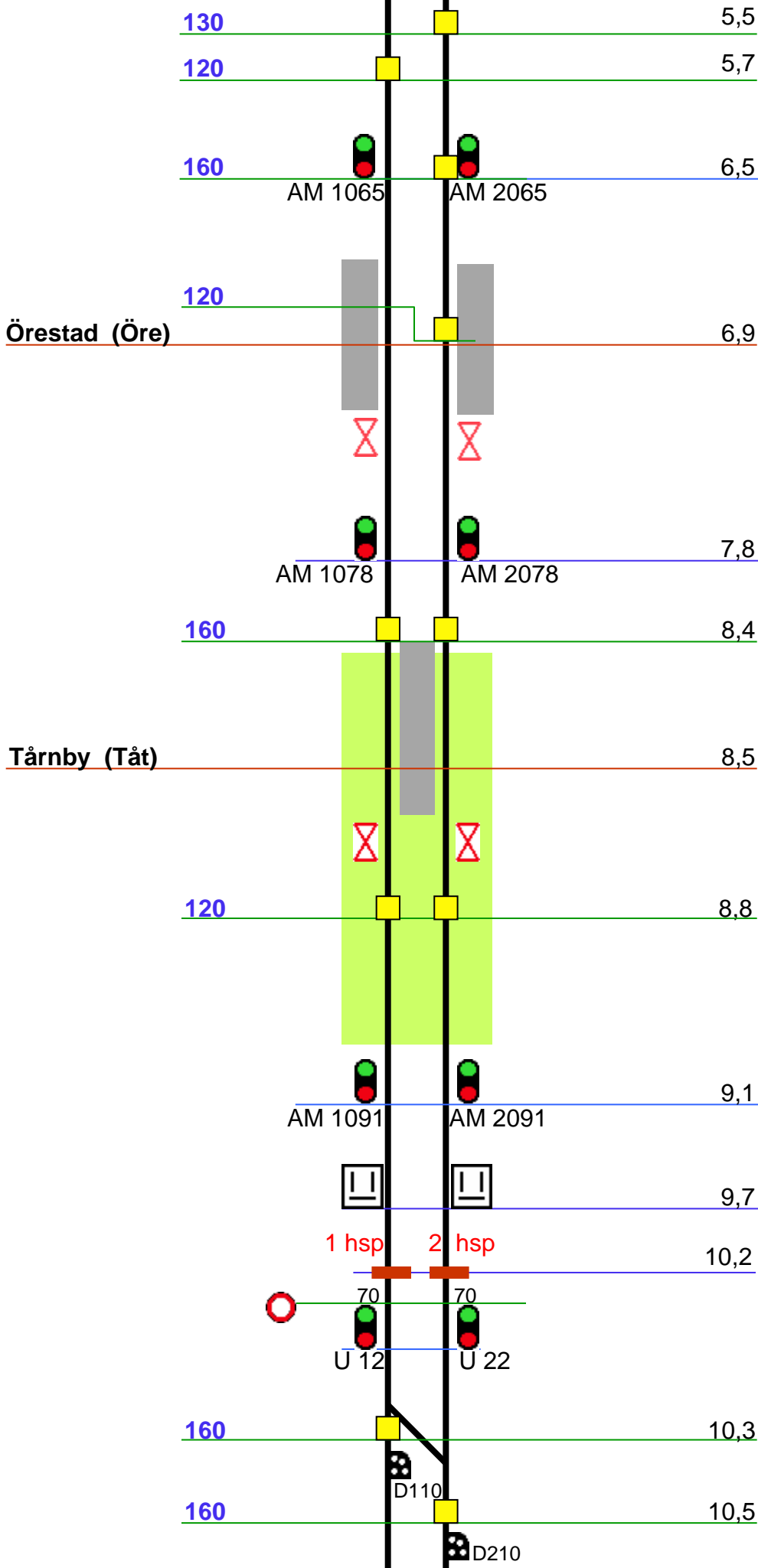
85 82 81 80 79 78 77 76 75

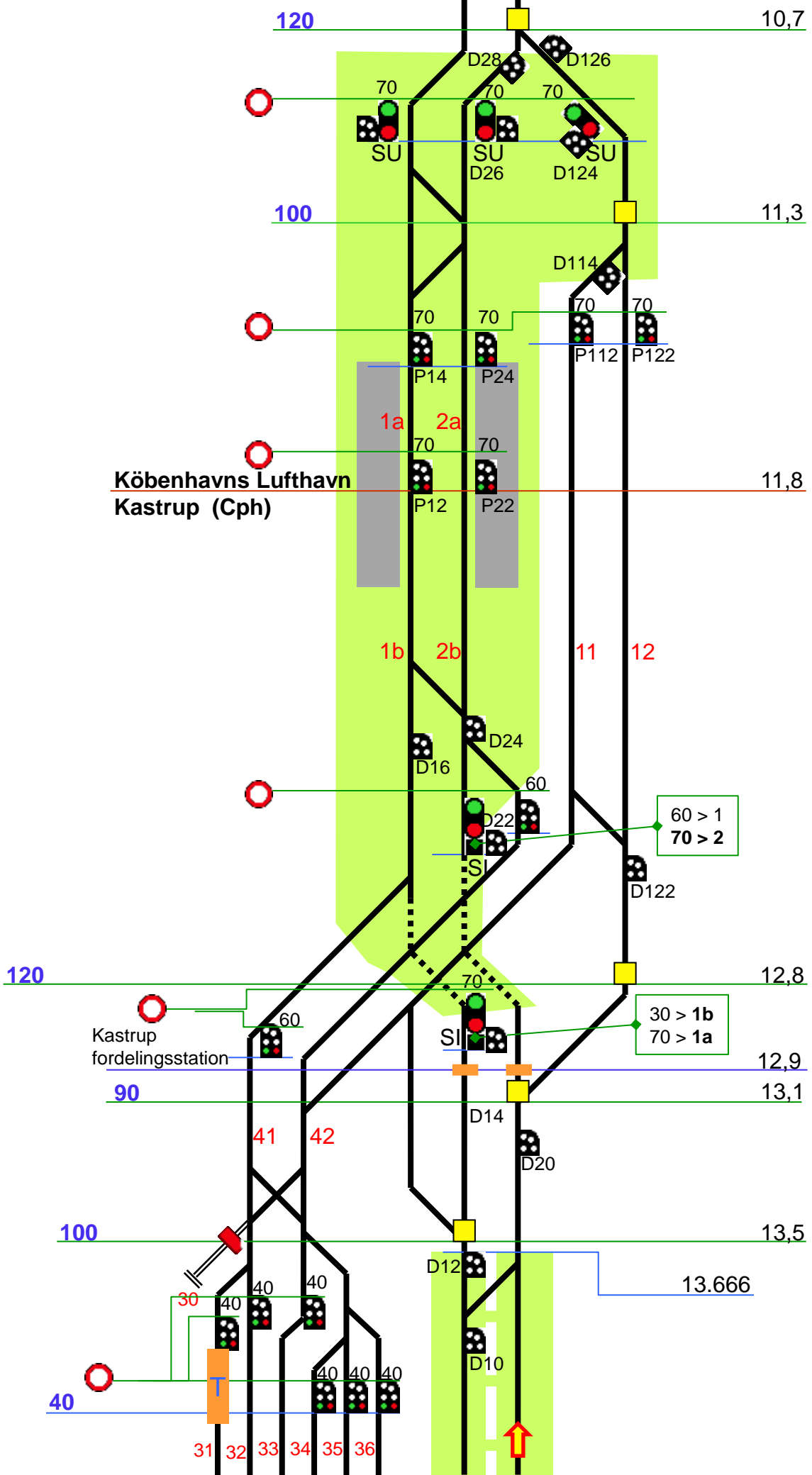


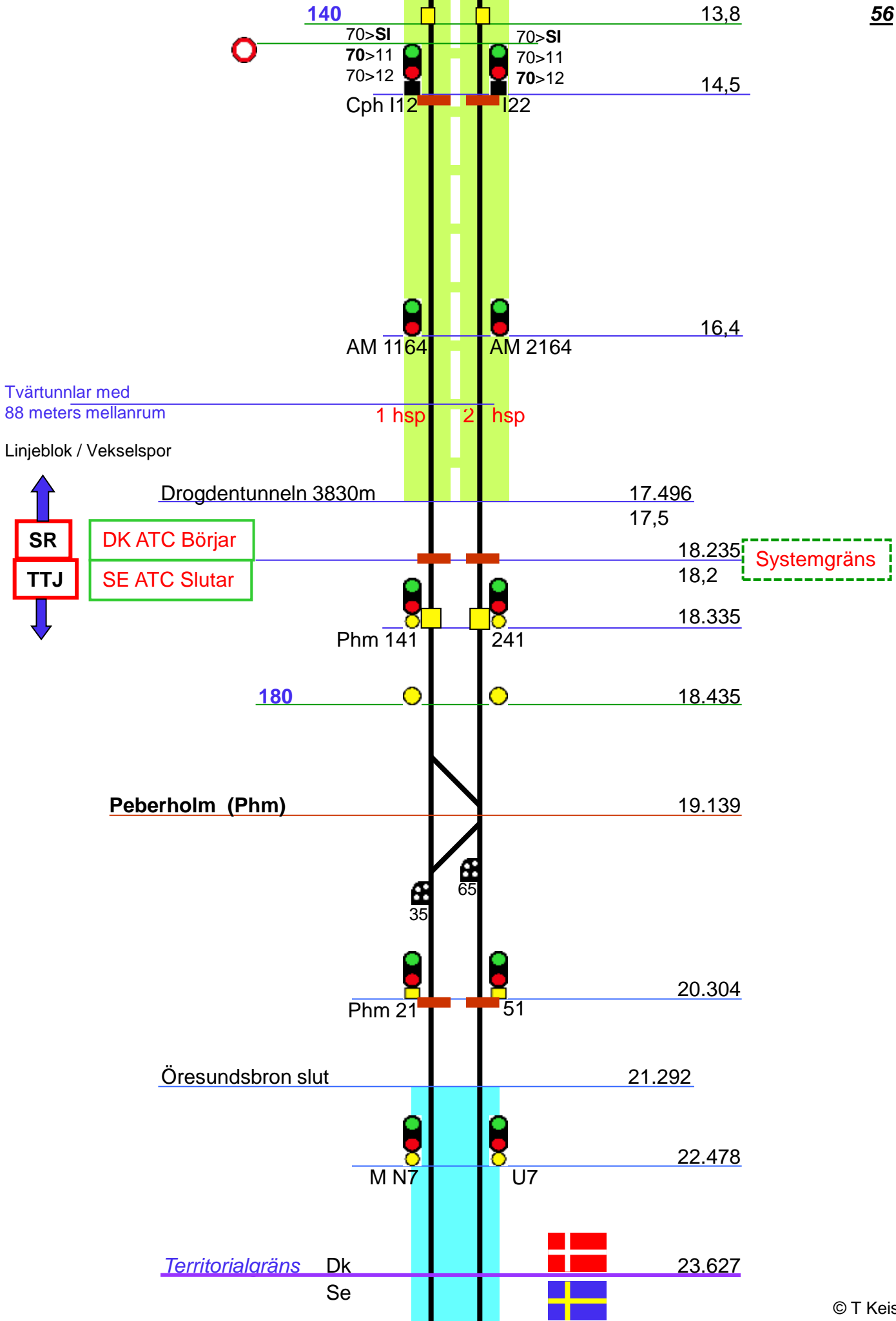
Valby

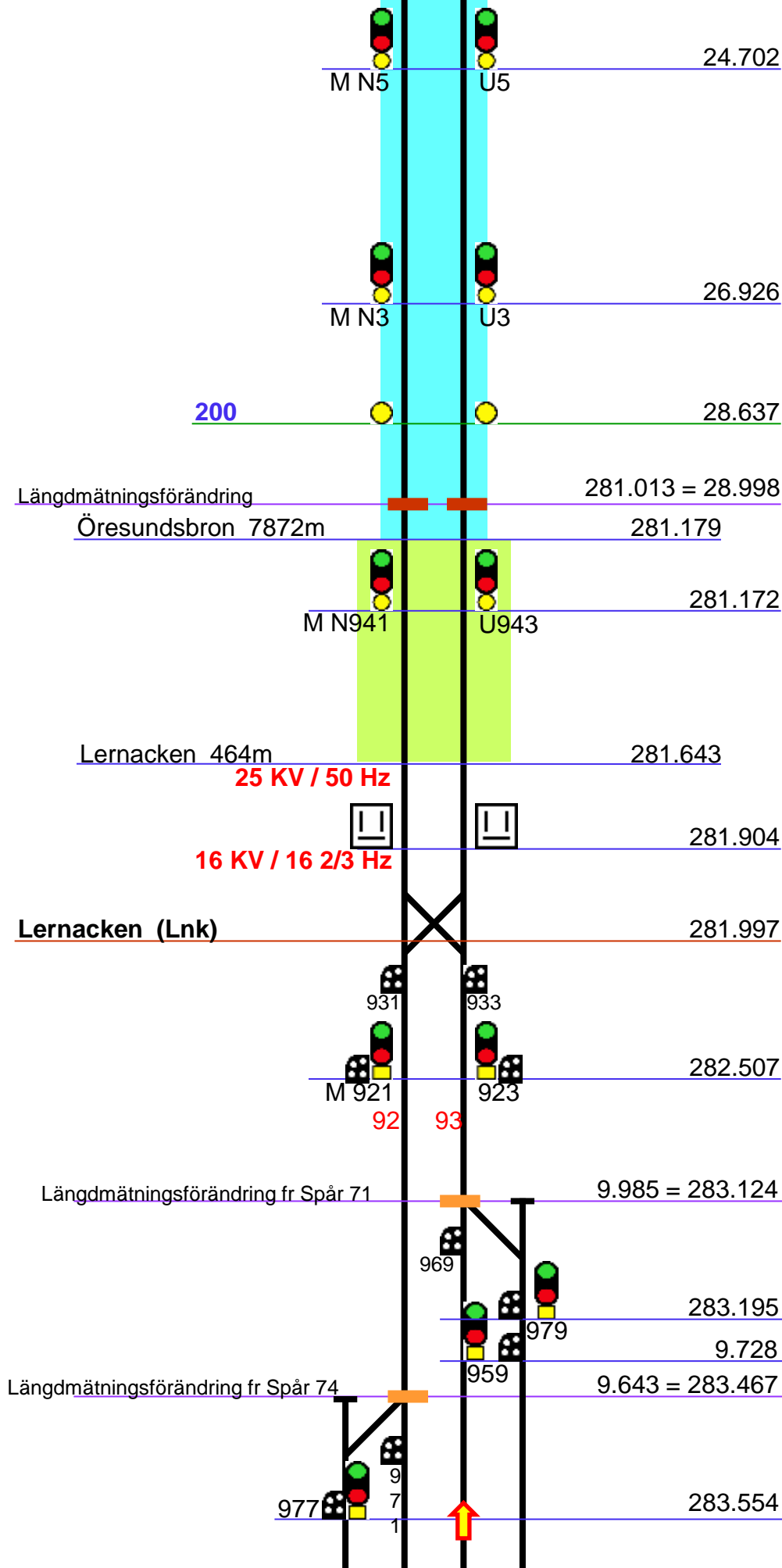
6

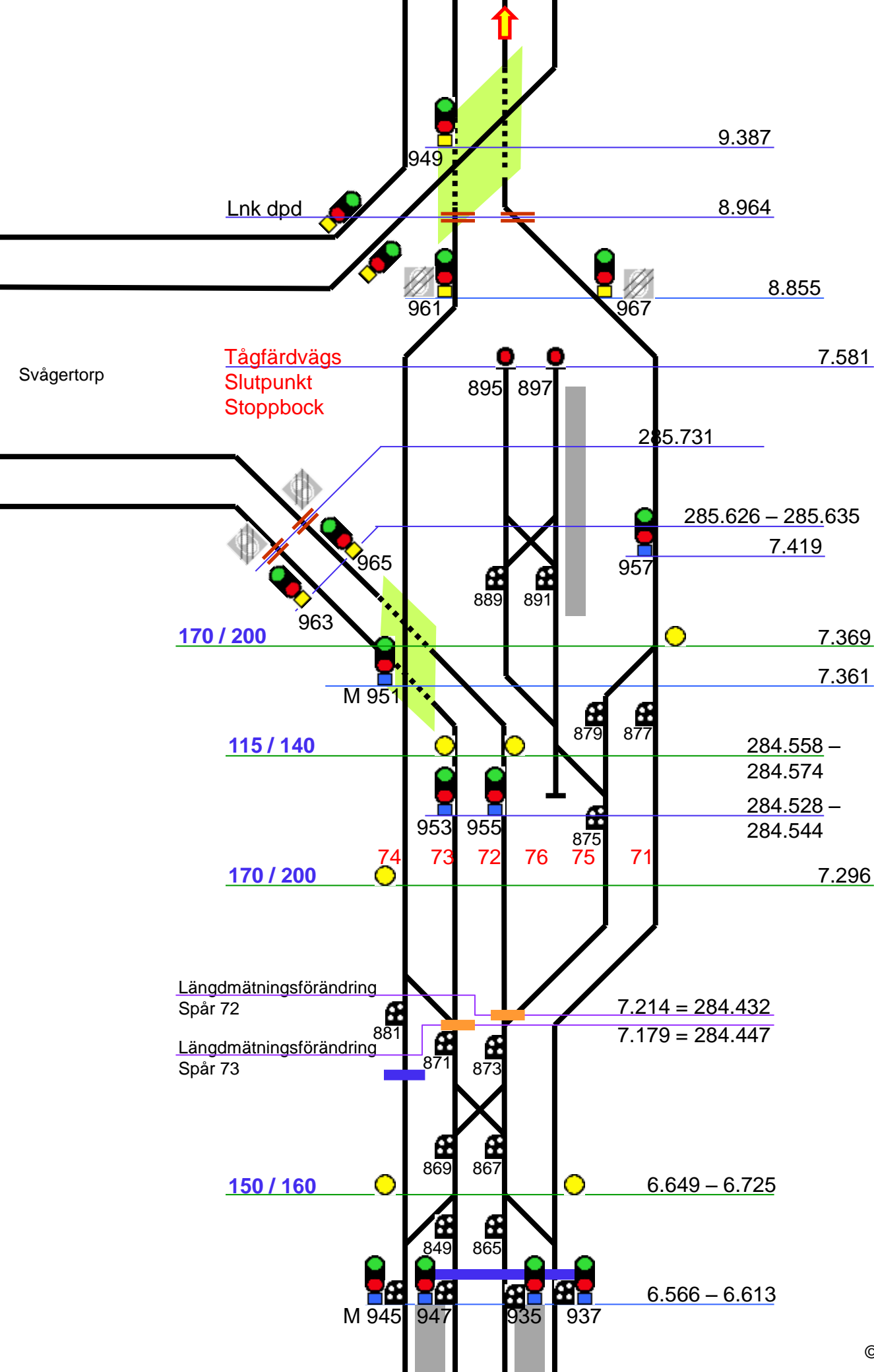












Svågertorp

Tågfärdvägs
Slutpunkt
Stoppbock

170 / 200

115 / 140

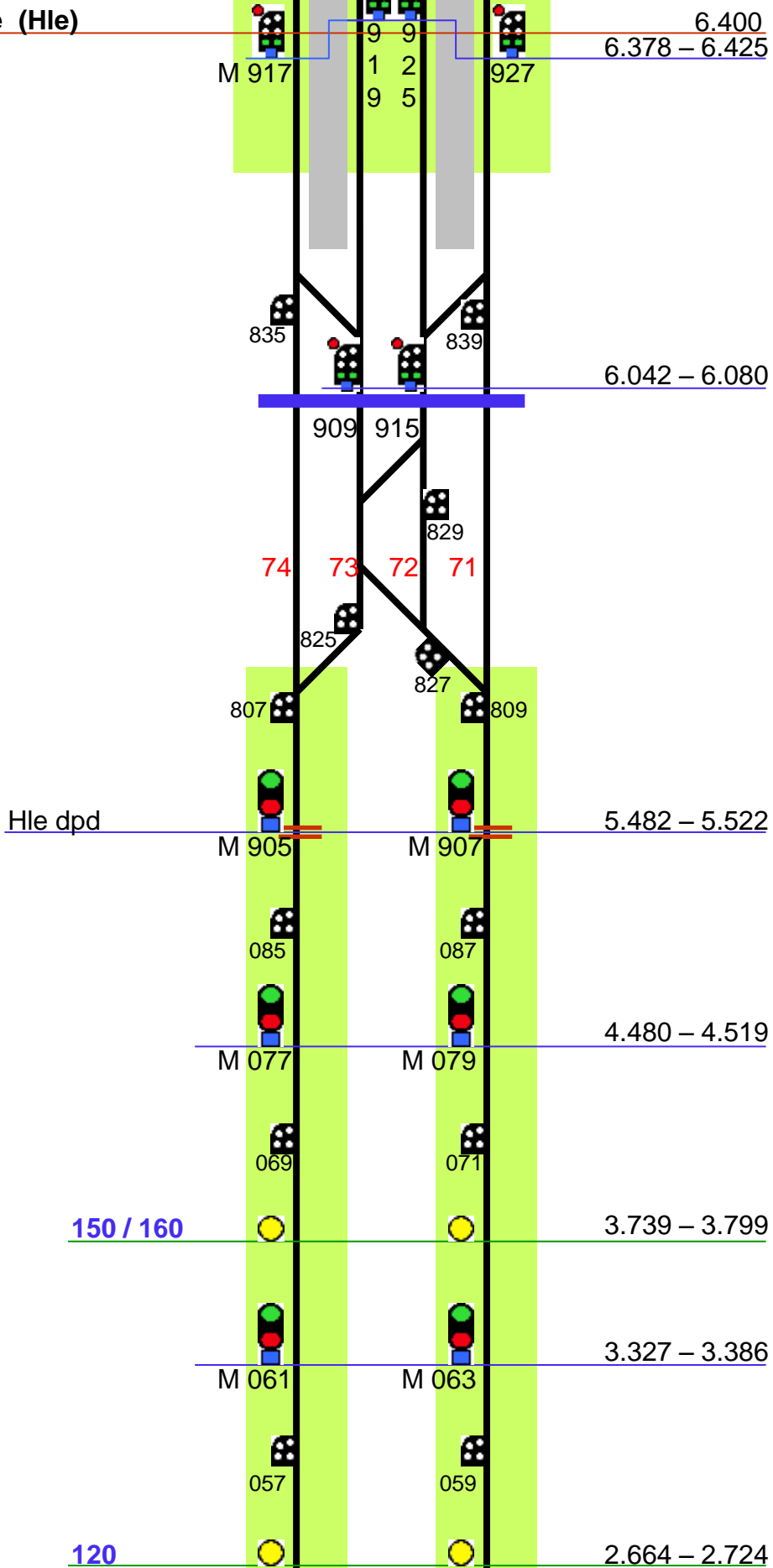
170 / 200

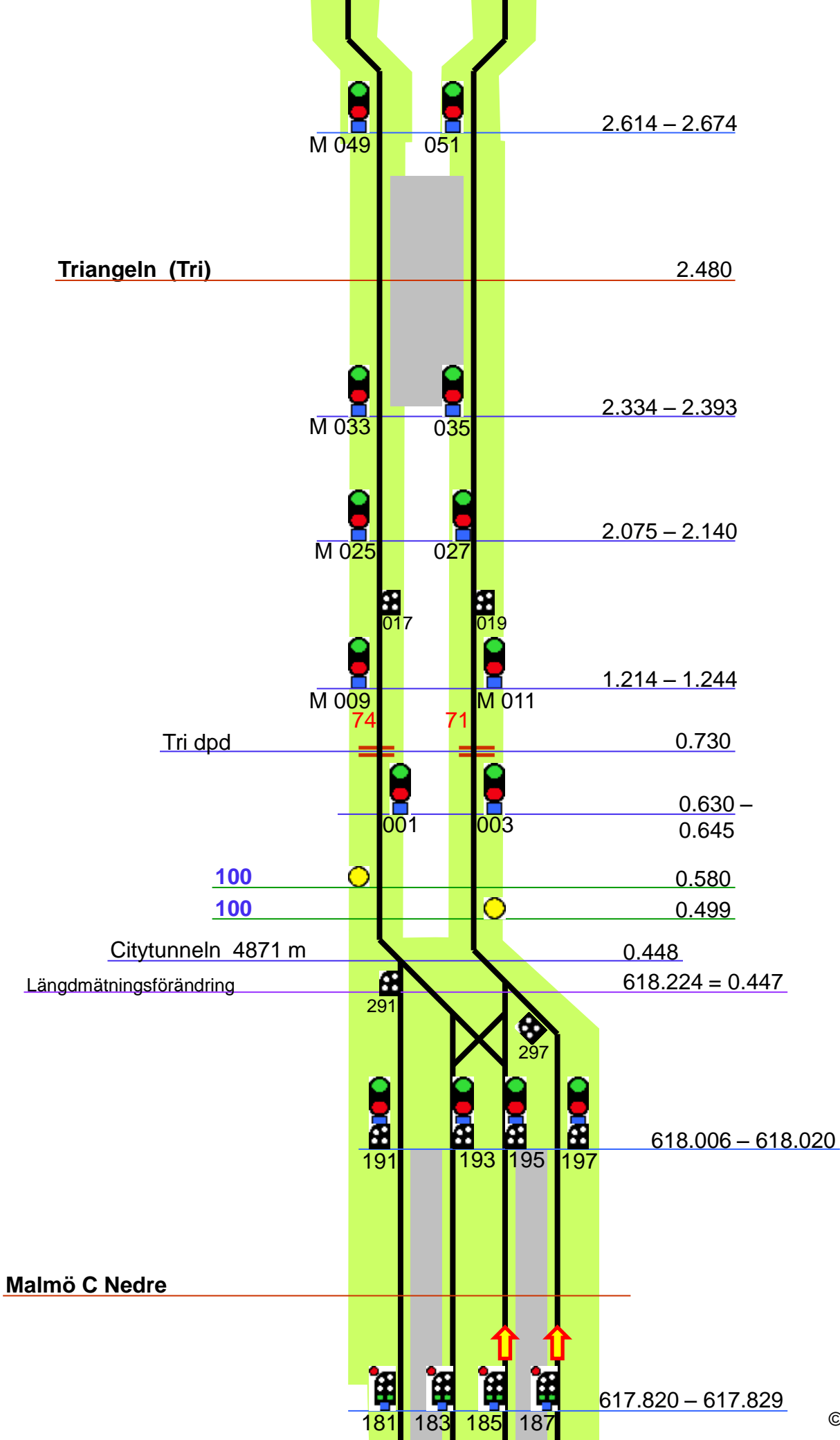
Längdmättningsförändring
Spår 72

Längdmättningsförändring
Spår 73

150 / 160

Hyllie (Hle)



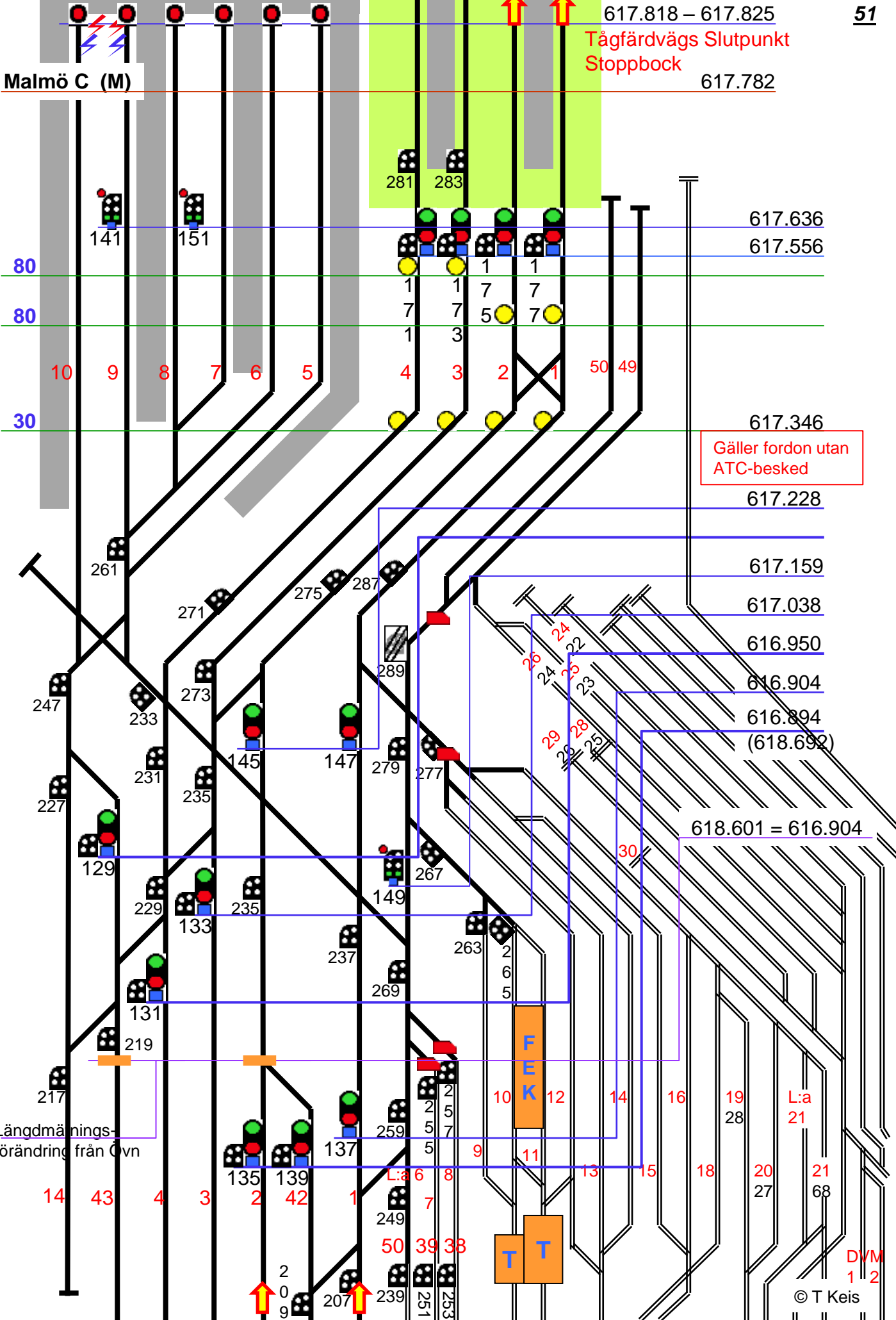


617.818 – 617.825

Tågfärdvägs Slutpunkt
Stoppbock

617.782

Malmö C (M)



Gäller fordon utan
ATC-besked

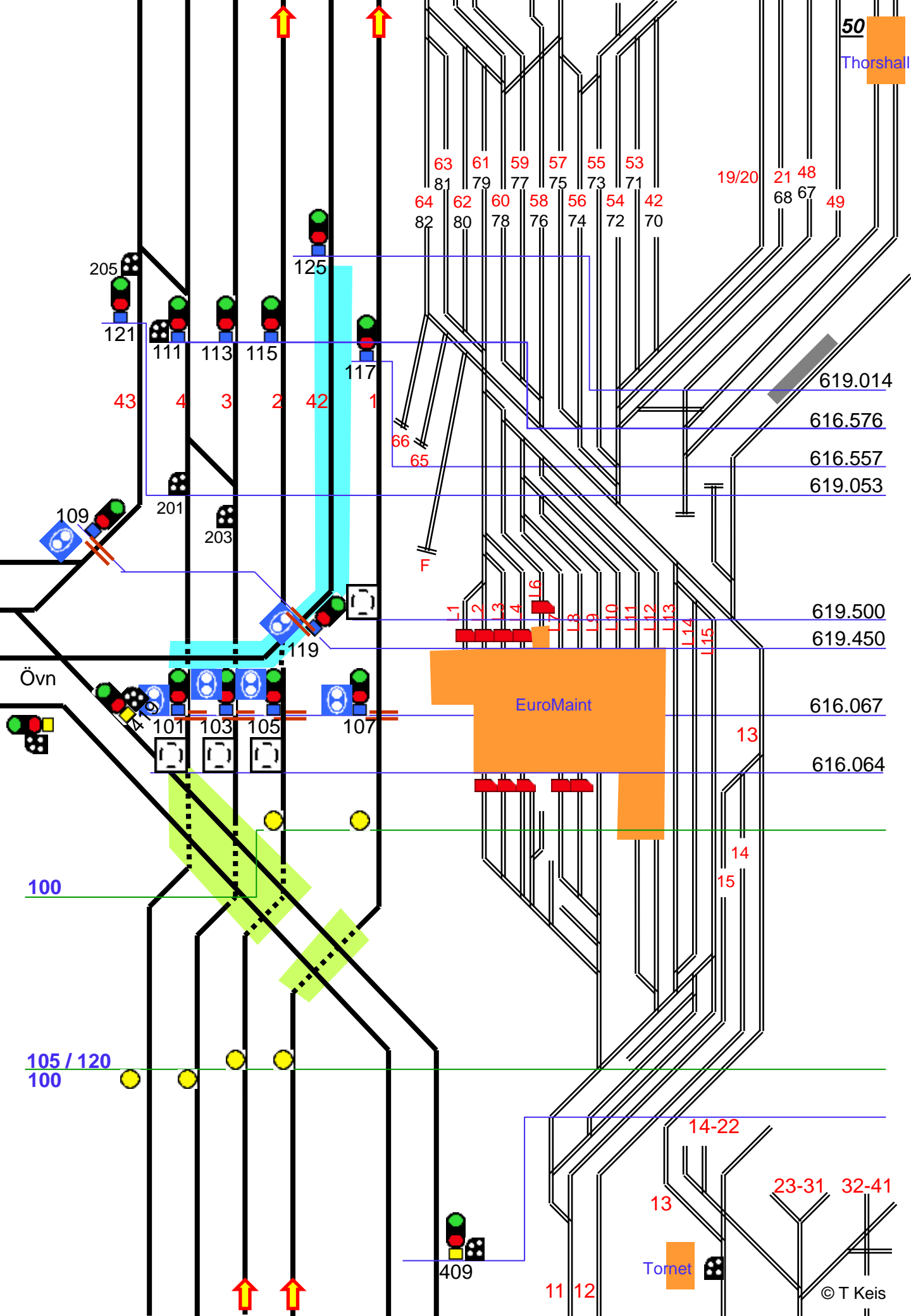
Längdmätnings-
förändring från Övn

F
E
K

T
T

L:a
21

DVM
1 2



50

Thorshall

63 61 59 57 55 53
81 79 77 75 73 71
64 62 60 58 56 54 42
82 80 78 76 74 72 70

19/20 21 48
68 67 49

619.014
616.576
616.557
619.053

1 2 3 4 16
17 18 19 110 111 112 113 114 115

619.500
619.450
616.067
616.064

EuroMaint

13

100

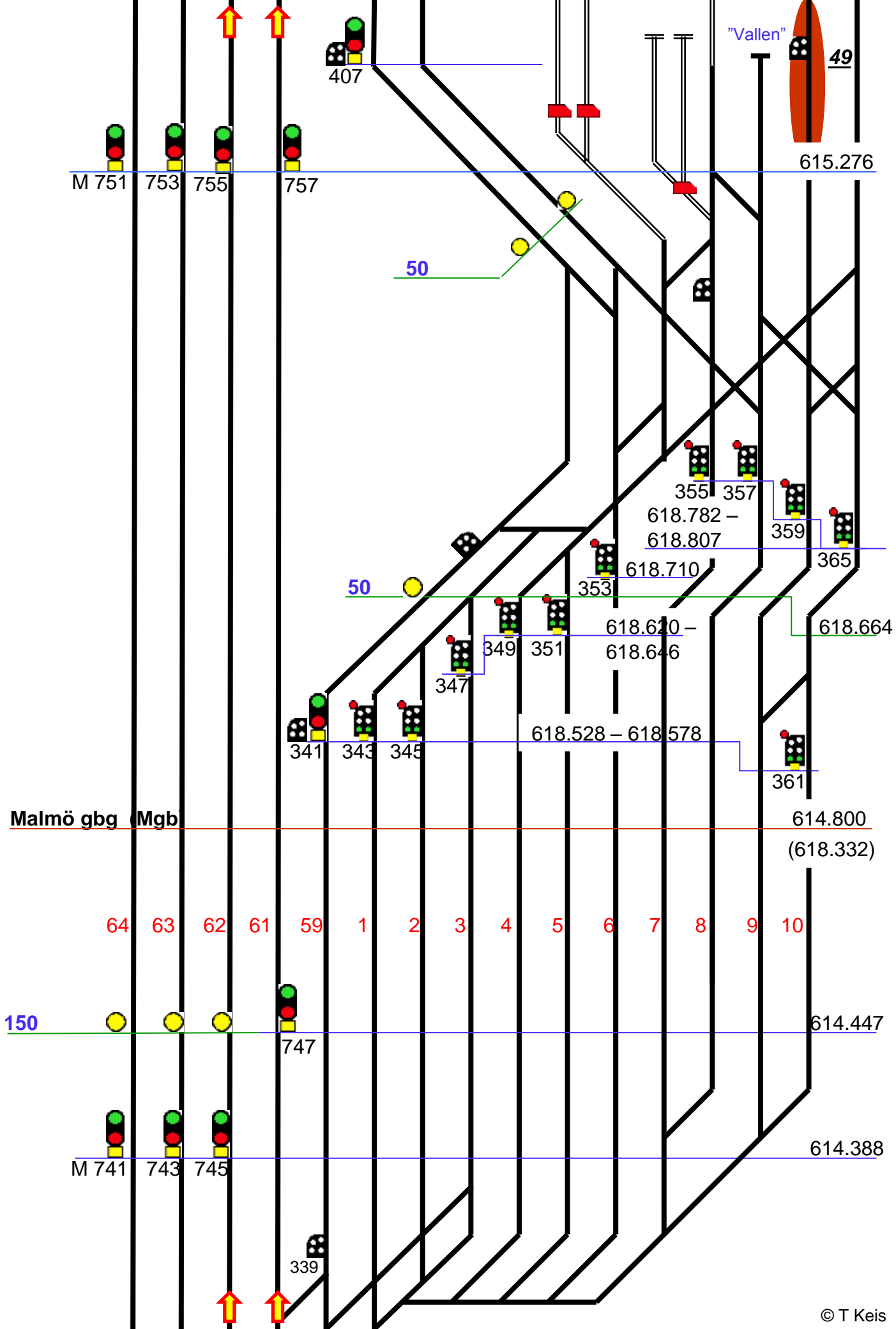
14
15

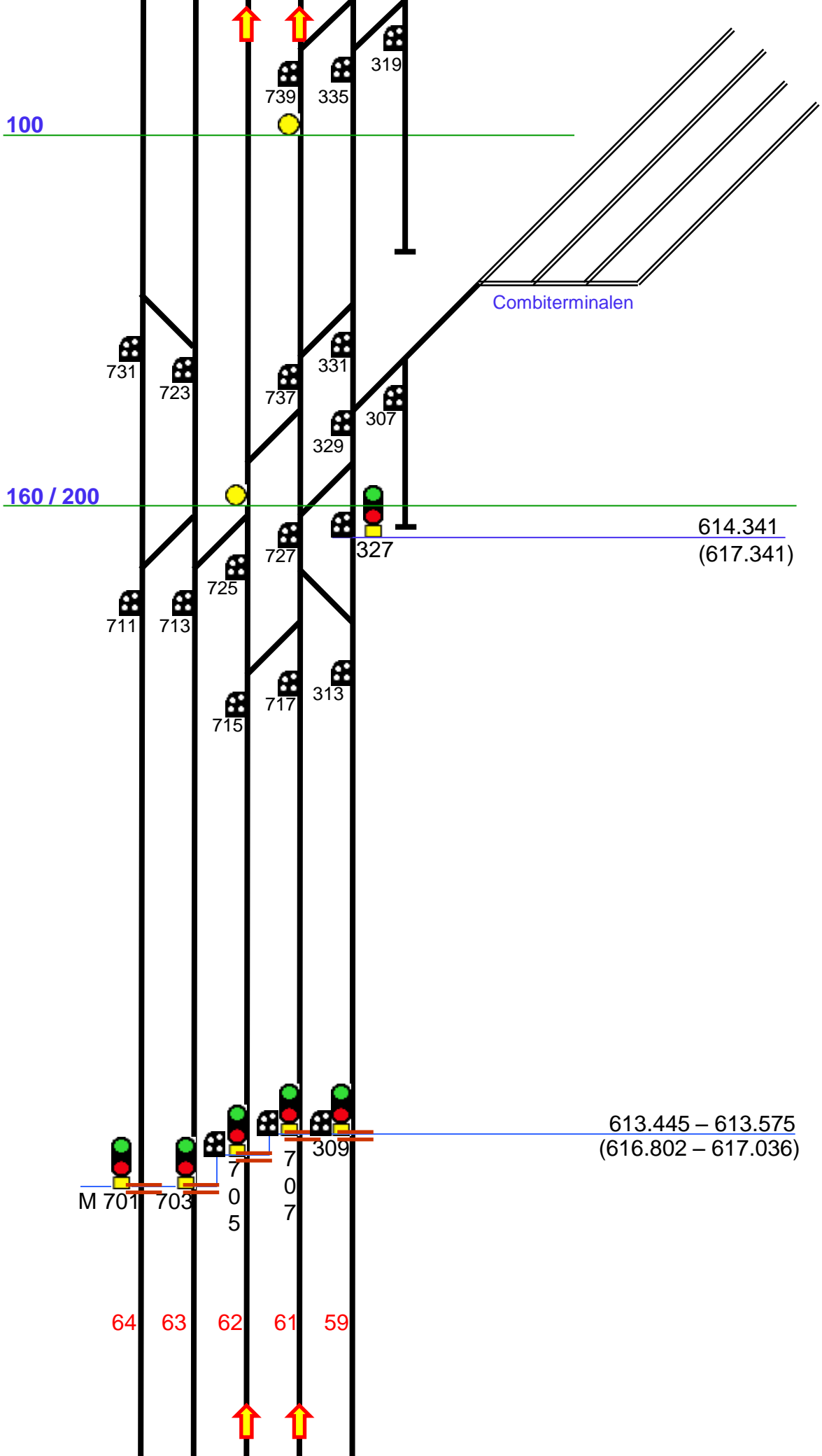
105 / 120
100

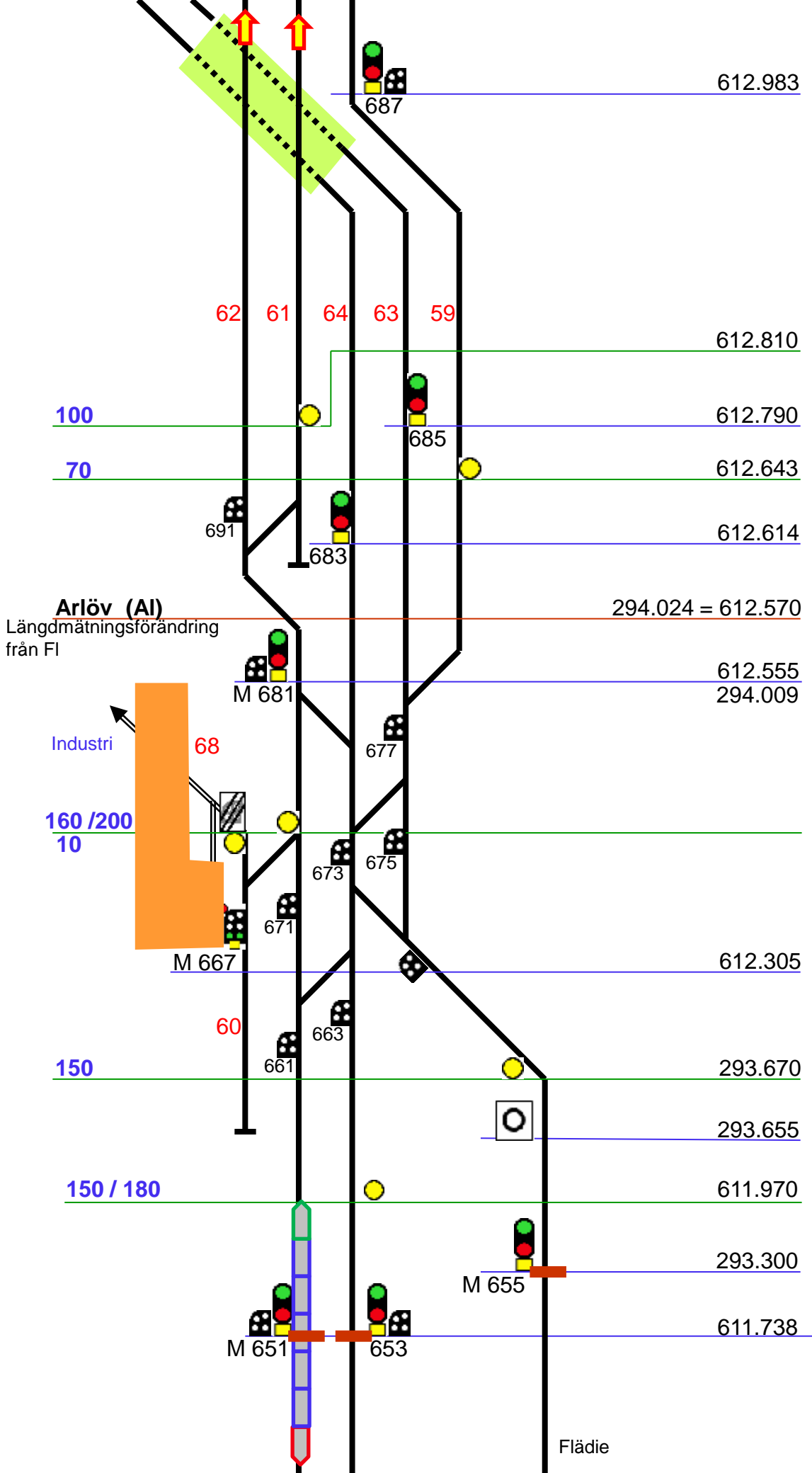
14-22

23-31 32-41

Tornet







Burlöv (Blv) hp 611.278

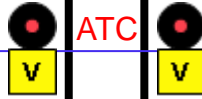
610.655

U5
Åkn N5

609.570

Åkn N3 U3

10350 Alnarpsvägen ATC 609.240



Åkarp (Åk) hp 608.678

608.520

Åkn N1 U1

Åkarps Norra (Åkn) 608.200

607.884

Åkn 21 51

606.866

Flp N5 U5

Hjärup (Hjp)

hp

606.214



Flp N3

U3

605.715



604.860



Flp N1

U1

604.680

HIS 144



Flackarp (Flp)

604.528



Flp 21

51

604.200



Lu N3

U3

603.178



602.220



Lu N1


U1

602.100



602.100

Industri



601.900

160 / 200



161



131

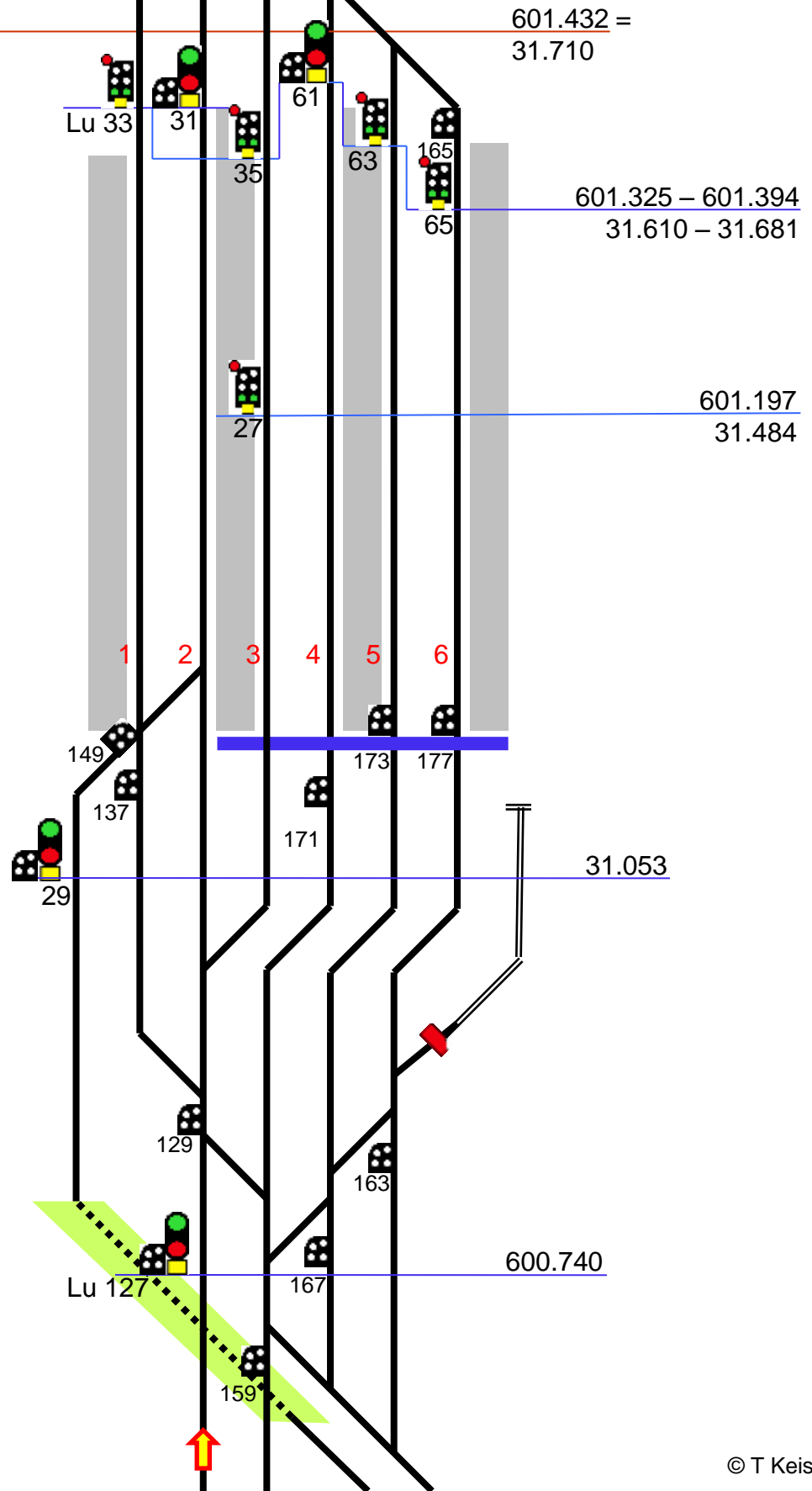


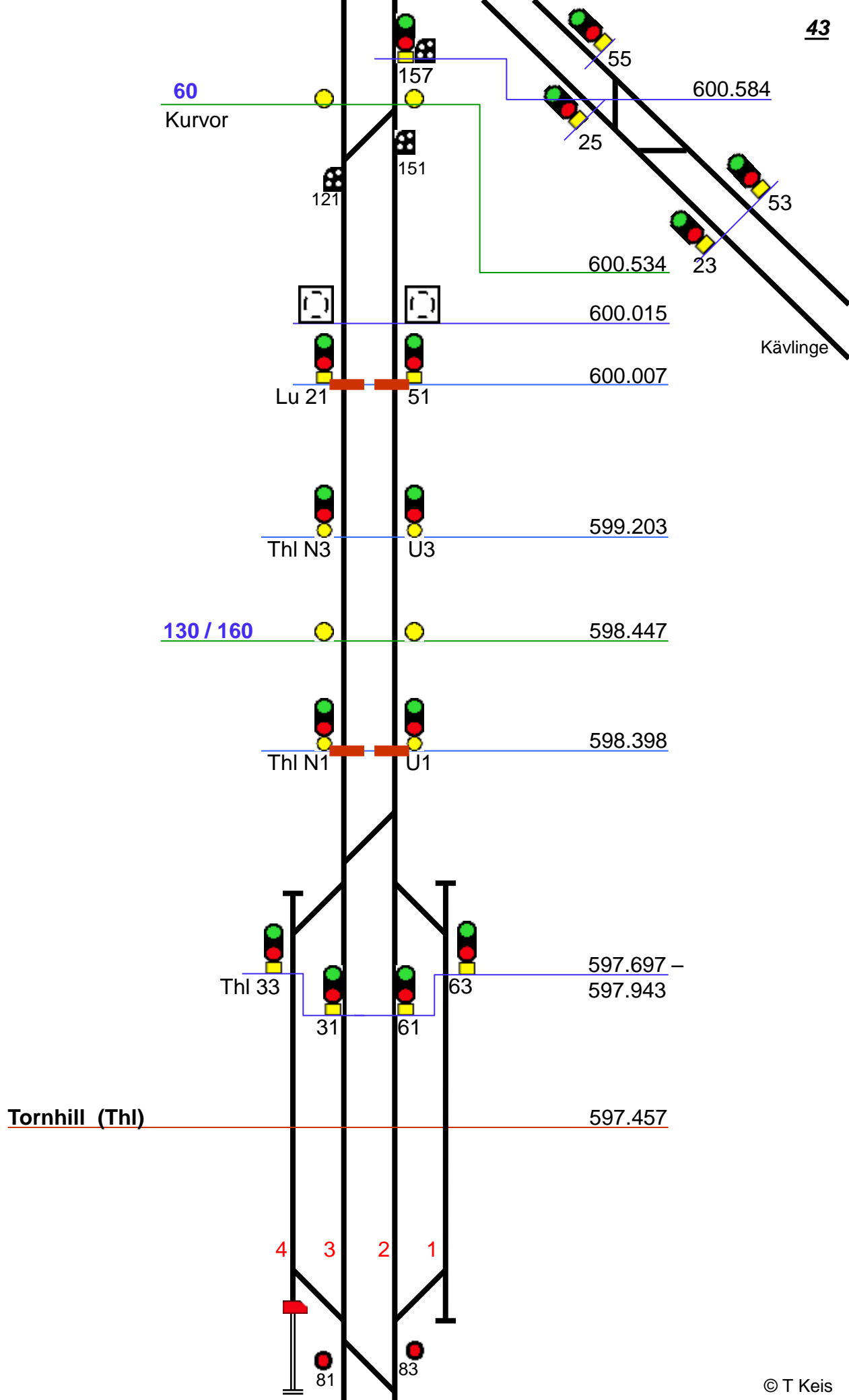
Lu 39

69

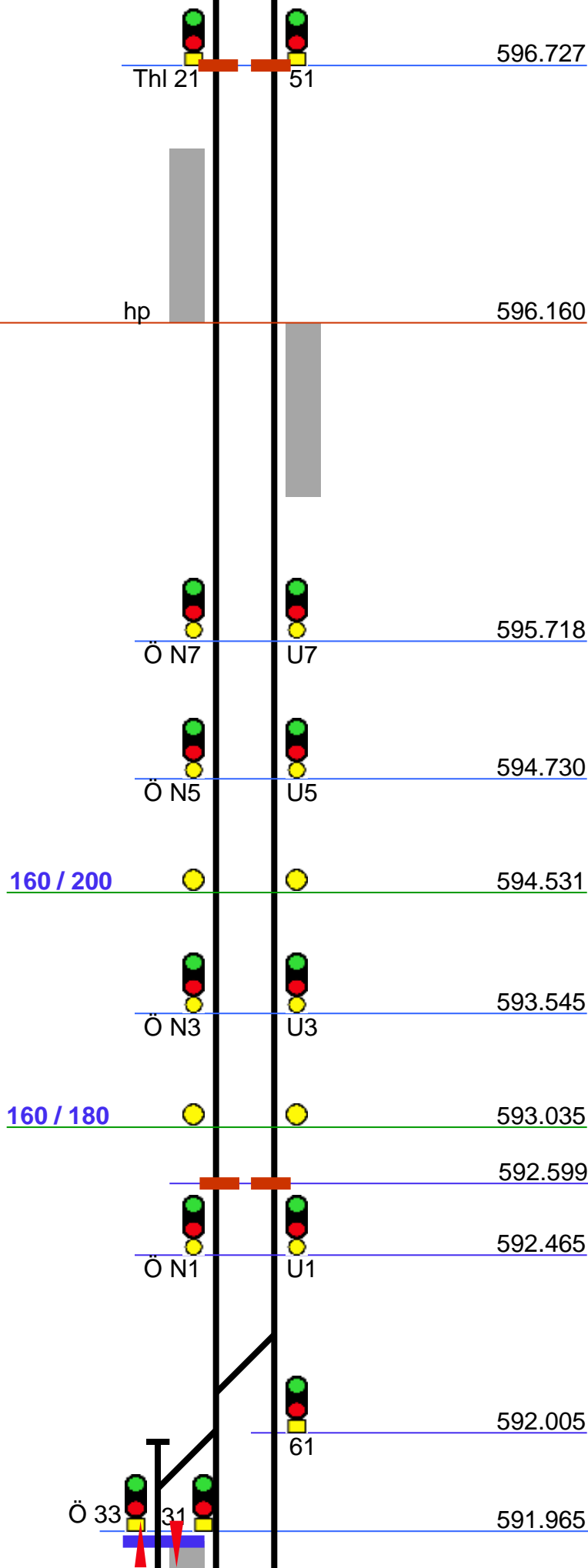
601.644

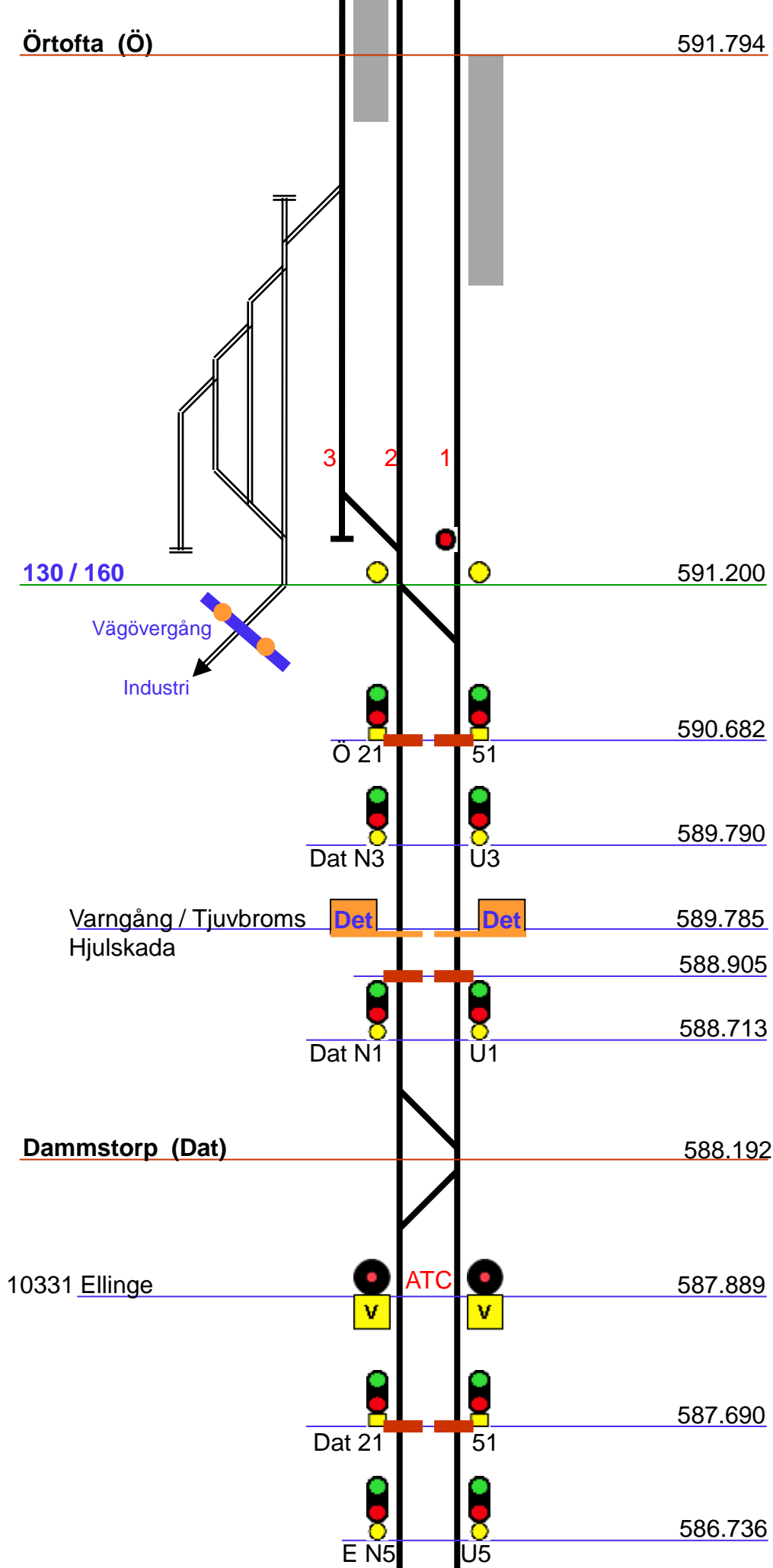
Lund (Lu)
Längdmättnings-
förändring från Kg

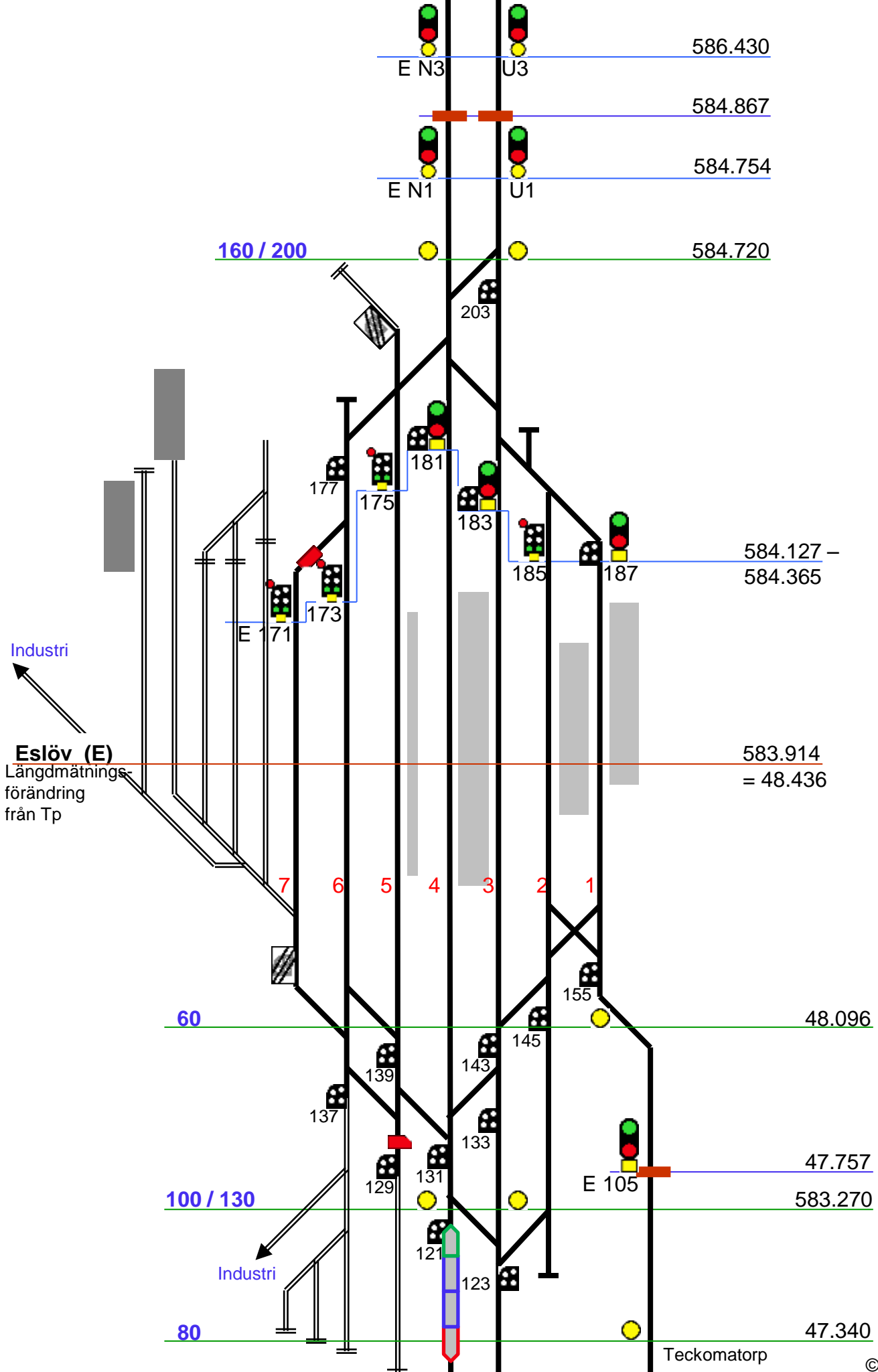




Stångby (Stb)







Industri

Eslöv (E)
Längdmätning
förändring
från Tp

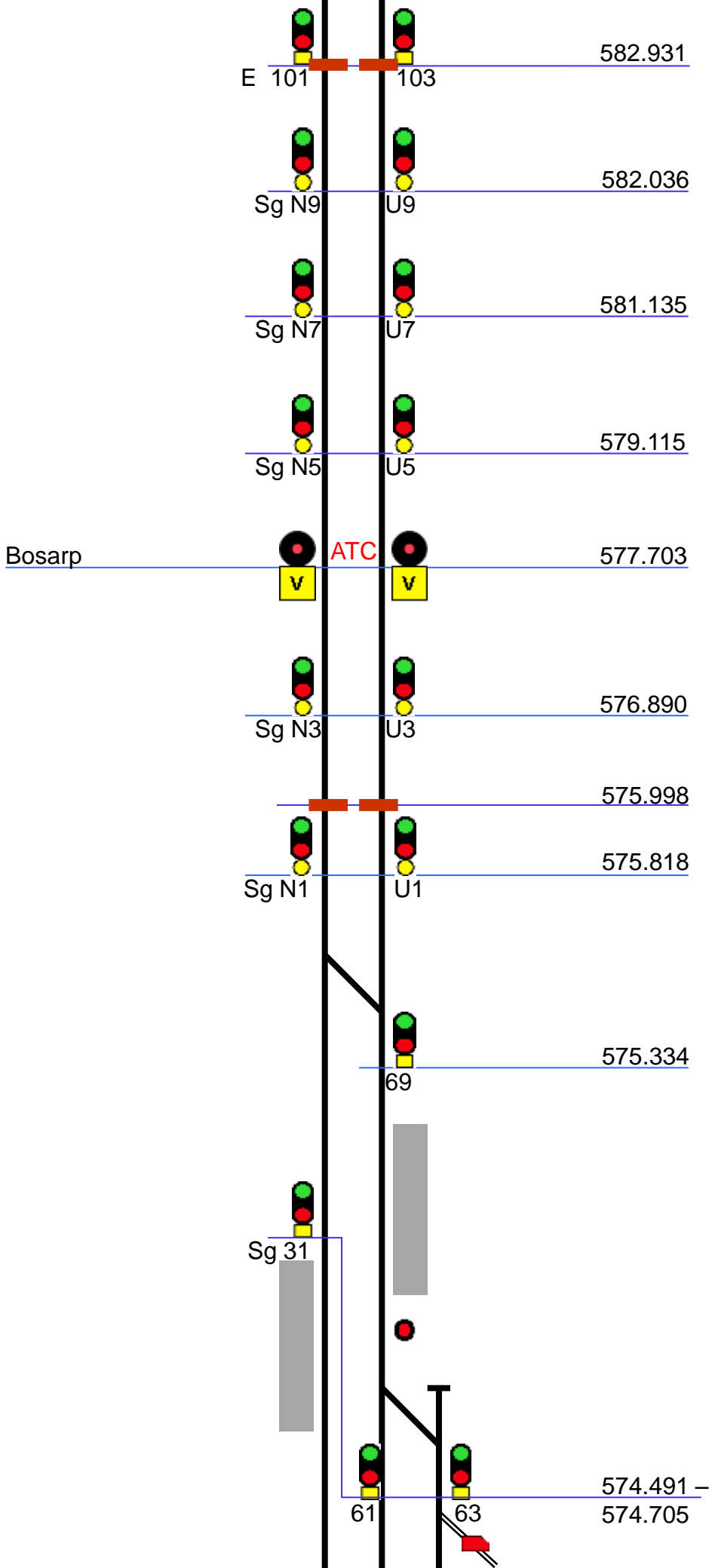
60

100 / 130

80

Industri


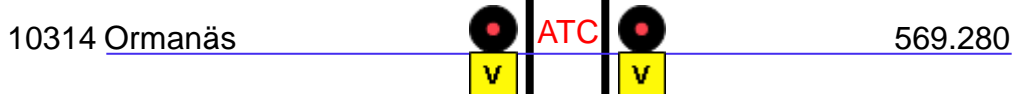
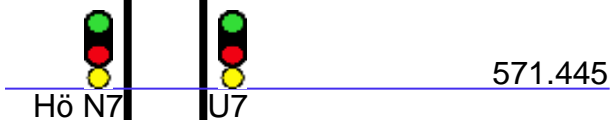
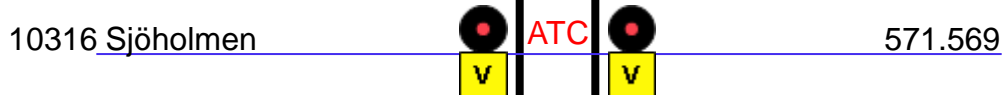
Teckomatorp

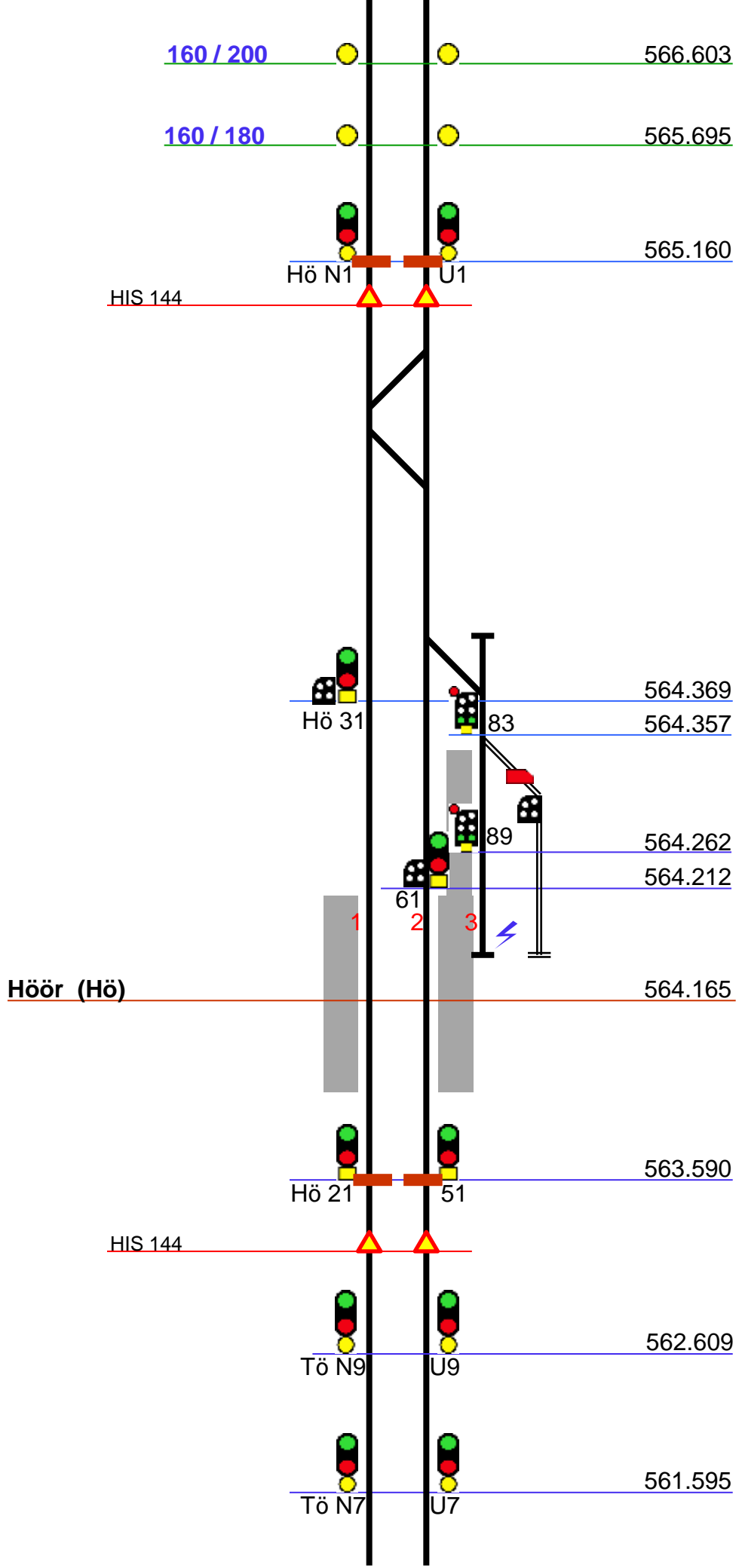


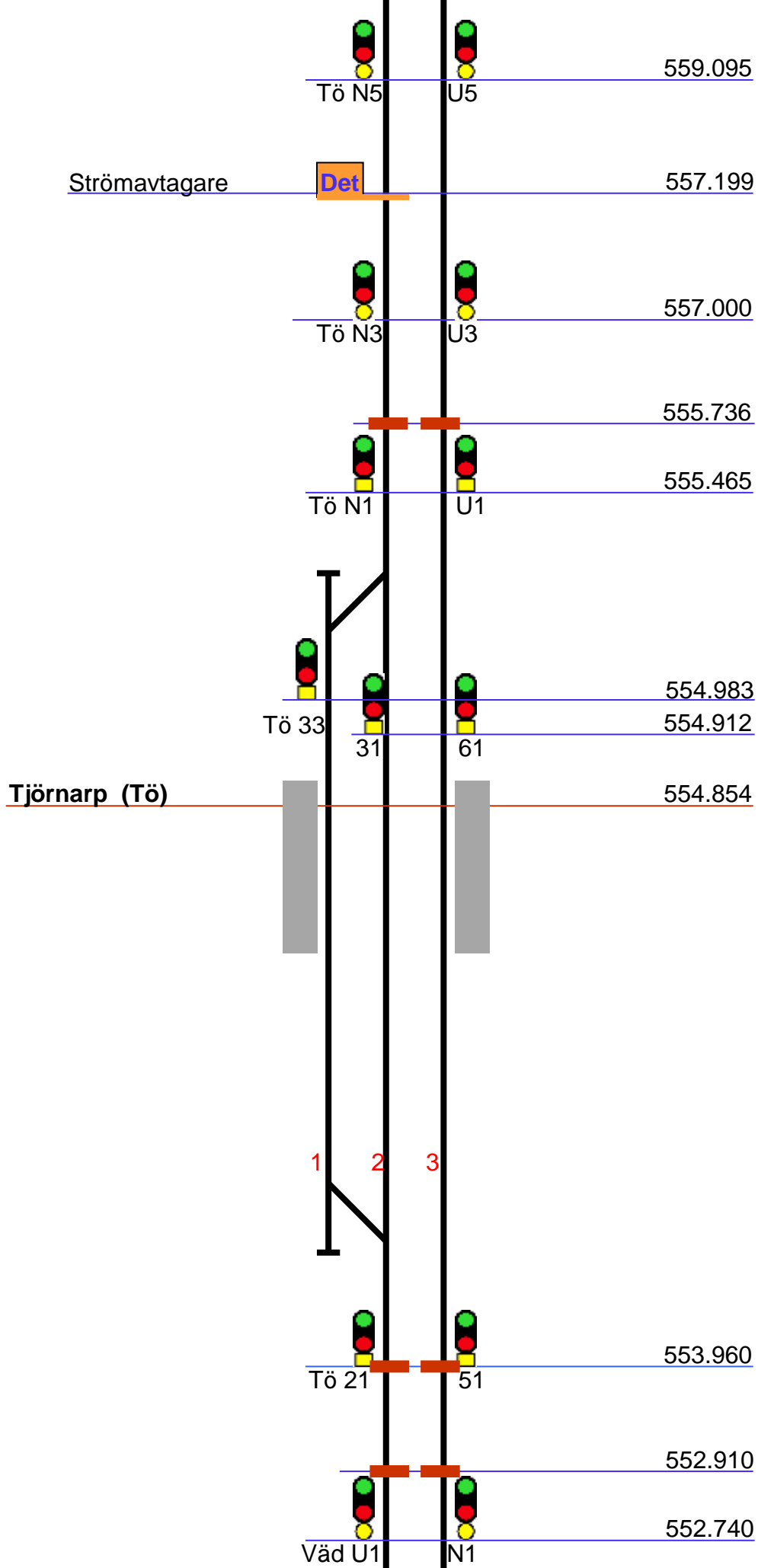
3 2 1

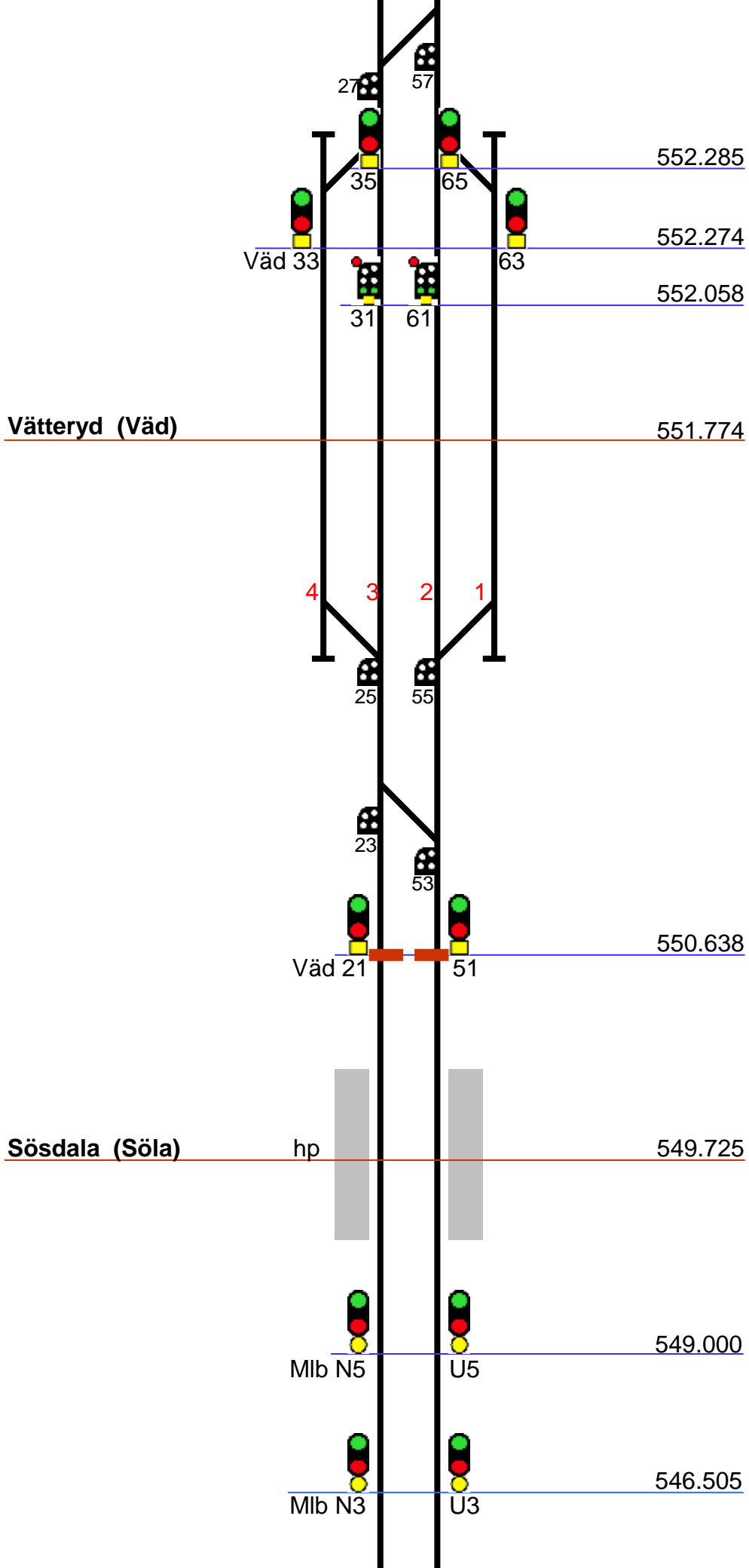


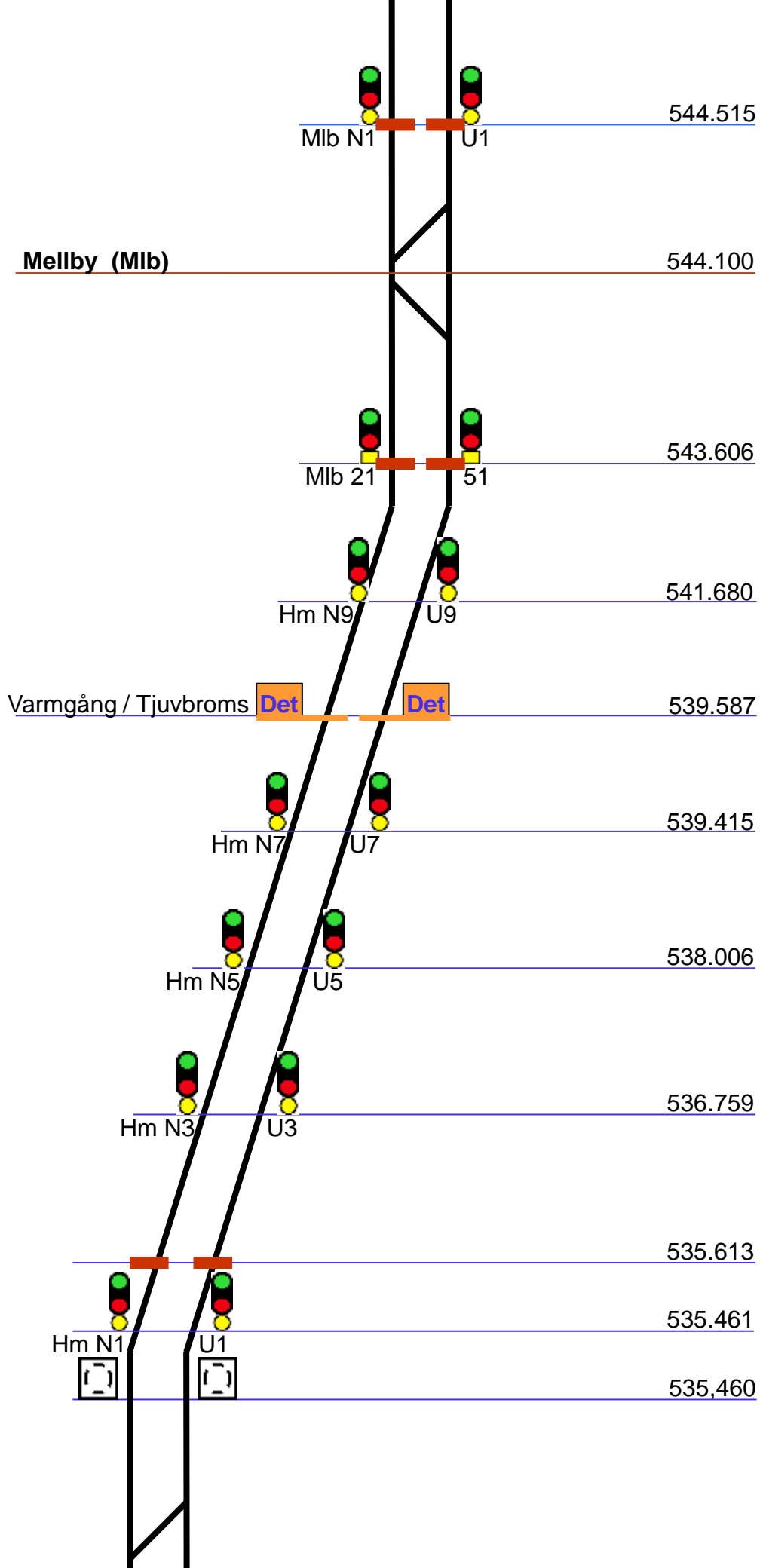
HIS 144

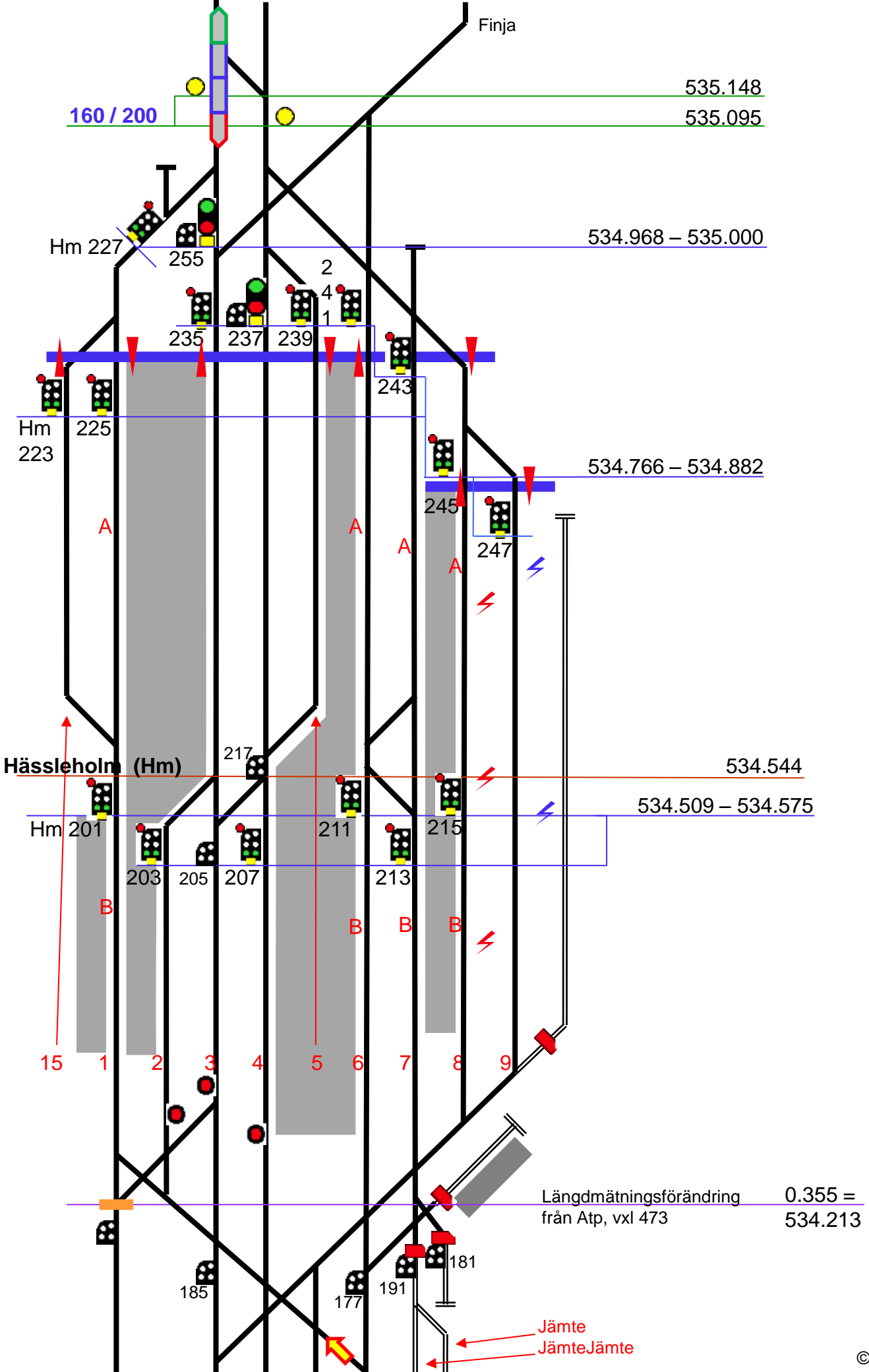






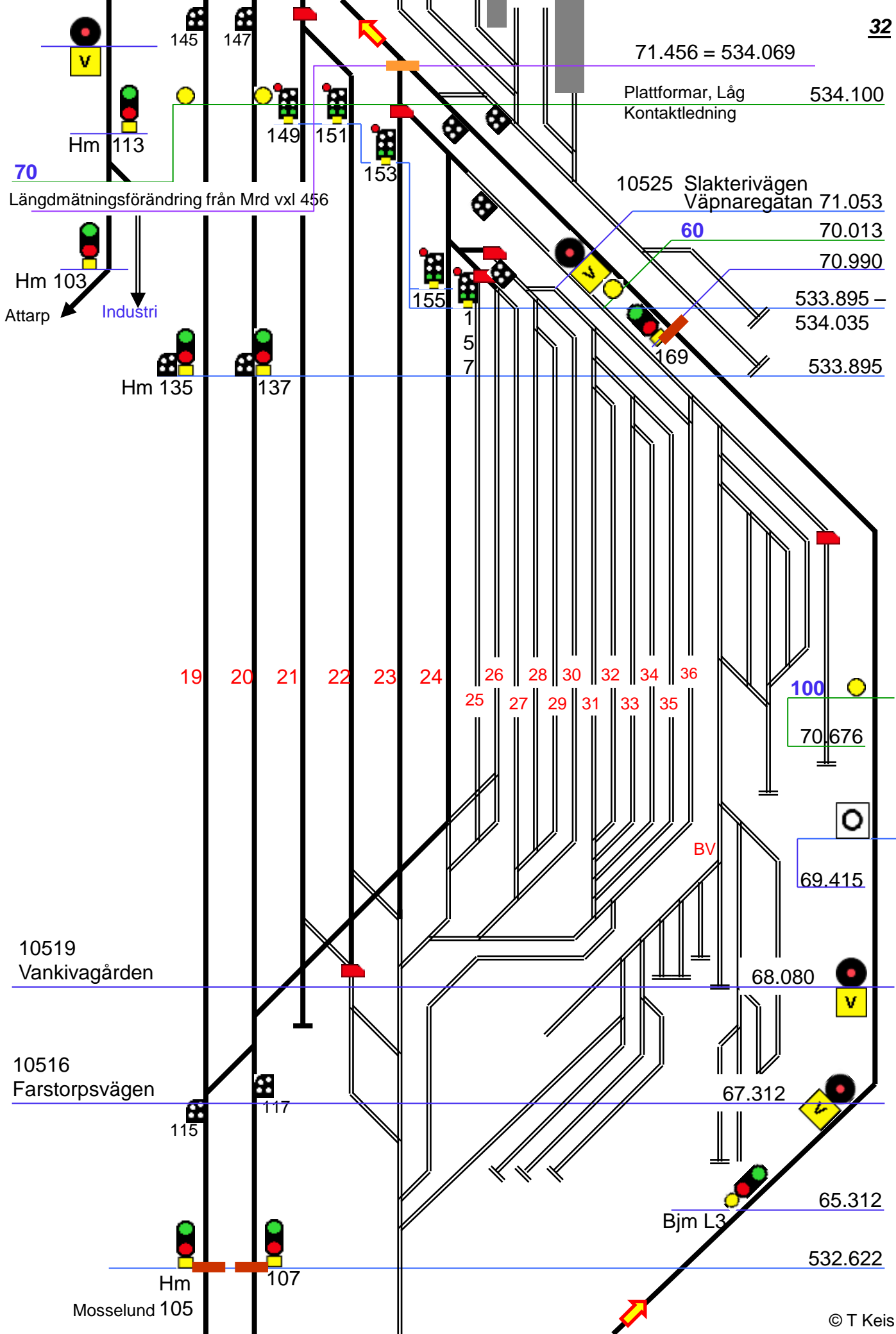


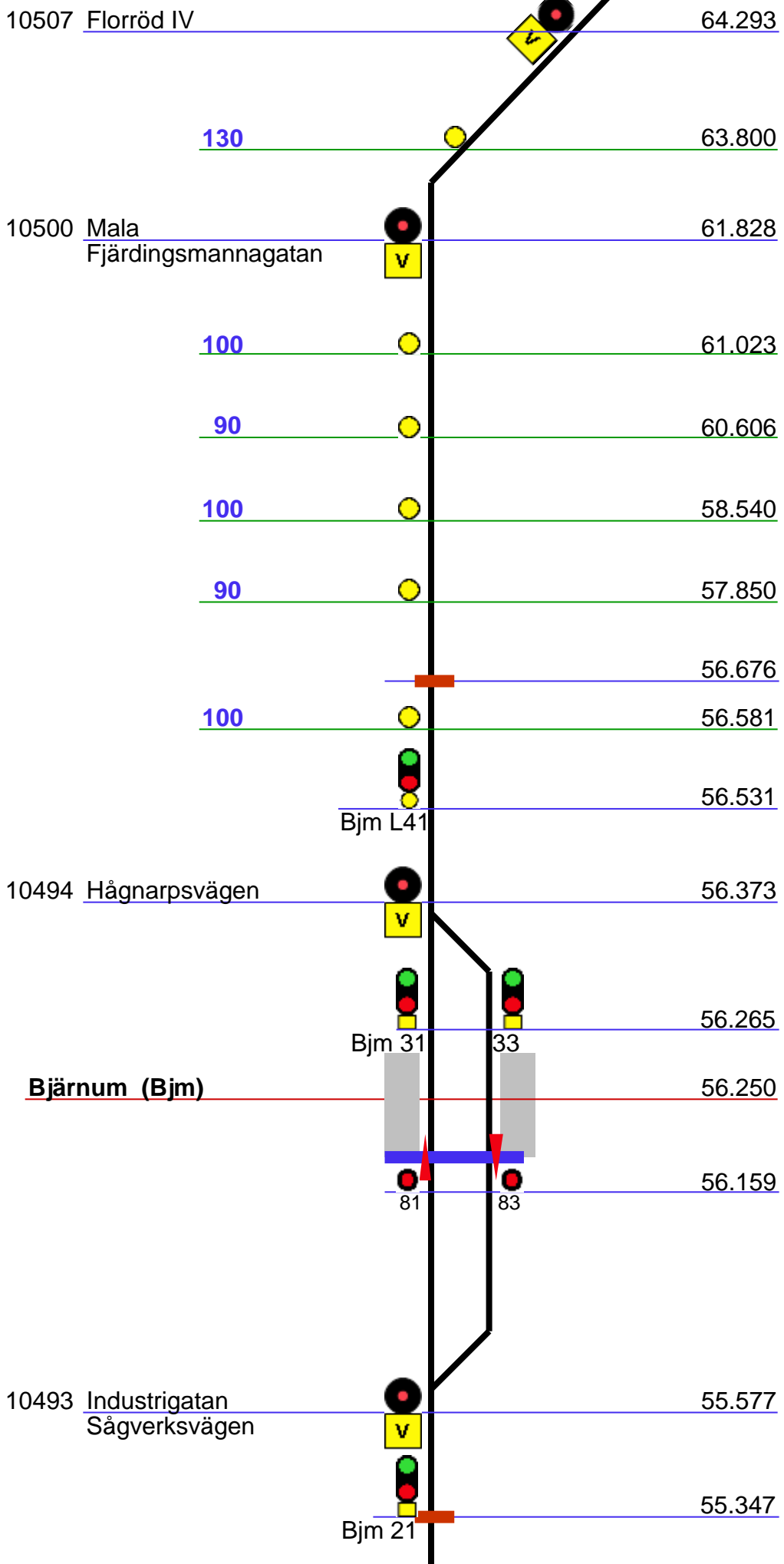




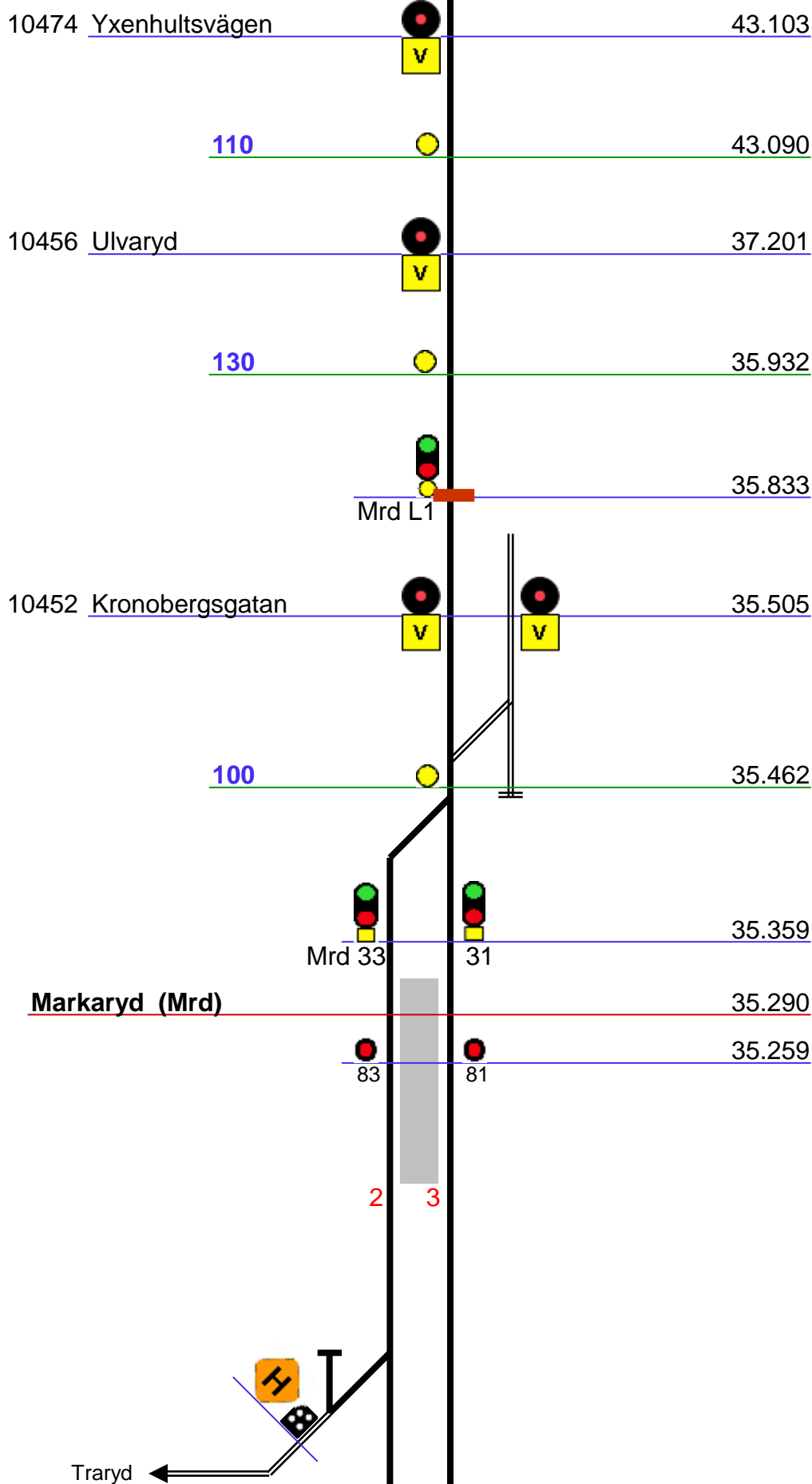
Längdmättningsförändring från Atp, vxl 473 0.355 = 534.213





















Jänte JänteJänte










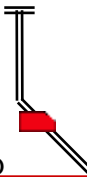




























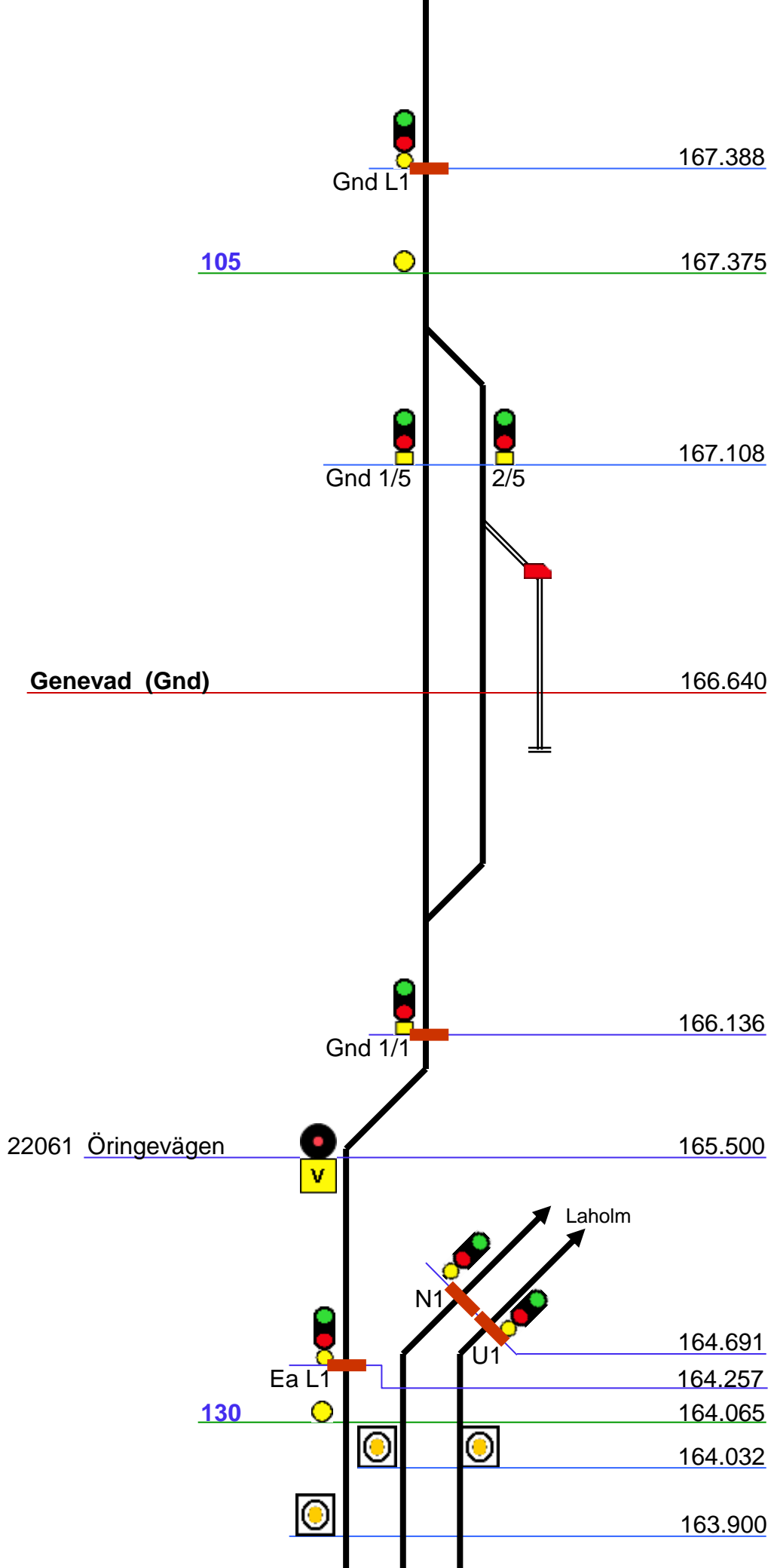
10490	Slättarödsvägen		54.623
	90		54.617
	100		53.592
10484	Porrarpsvägen Gransättersvägen		51.294
	130		50.145
10483	Lehultsvägen		49.843
	Vittsjö (Vsj)	hp	49.499
10482	Vittsjö Hässleholmsvägen		49.384
10481	Vittsjökvarn Markarydsvägen		48.572
	100		48.010
	90		47.617
10479	Oretorp		47.159
	110		46.871
			46.420
	Mrd L3		
	130		43.536



10449	Björkelundsgatan	 	34.407
	Mrd 21	 	34.345
	100		34.037
			33.980
10446	Åmotsvägen	 	32.312
10439	Holmavägen Råstorp Trälöravägen	 	30.080
10438	Råstorp Råstorp Pers väg	 	29.749
	130		29.563
10434	Ängabäcksvägen	 	27.728
12673	Majenforsvägen	 	25.672
	110		23.168
12760	Putsereds byväg	 	22.814

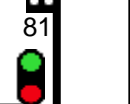
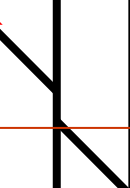
12759	Putsered	 	22.175
12757	Gunnarpsbyggevägen		20.136
12755	Öhnevägen	 	19.176
12752	Lagered	 	16.753
12748	Knäred	 	15.905
			
	Knäred (Knä)	Ip	15.456
12747	Västralt	 	15.418
	Kontrollbekräftar vxl Knä	Gnd  L5	14.562
12741	Laxhult	 	13.475
	130		13.006

	110		12.633
12734	Norra Kattarp Oljeberget	 	9.770
	115		8.626
14537	Skogaby	 	7.100
	120		6.575
12720	Skogabyvägen	 	4.683
12716	Sjögårdsvägen	 	3.329
12711	Årnabergavägen	 	1.398
	130		0.910
	Längdmättningsförändring		170.453 = 0.000
	90		169.515
60536	Elestorp	 	169.410
22064	Oskarssons väg		167.795



Eldsberga (Ea)

163.728



163.043

Ea 21

51



161.443

Hd N7

U7

200



161.000



159.684

Hd N5

U5



158.228

Hd N3

U3


Malmö TC



156.690

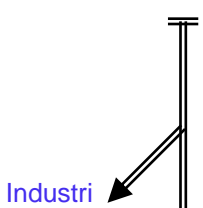
Hd N1

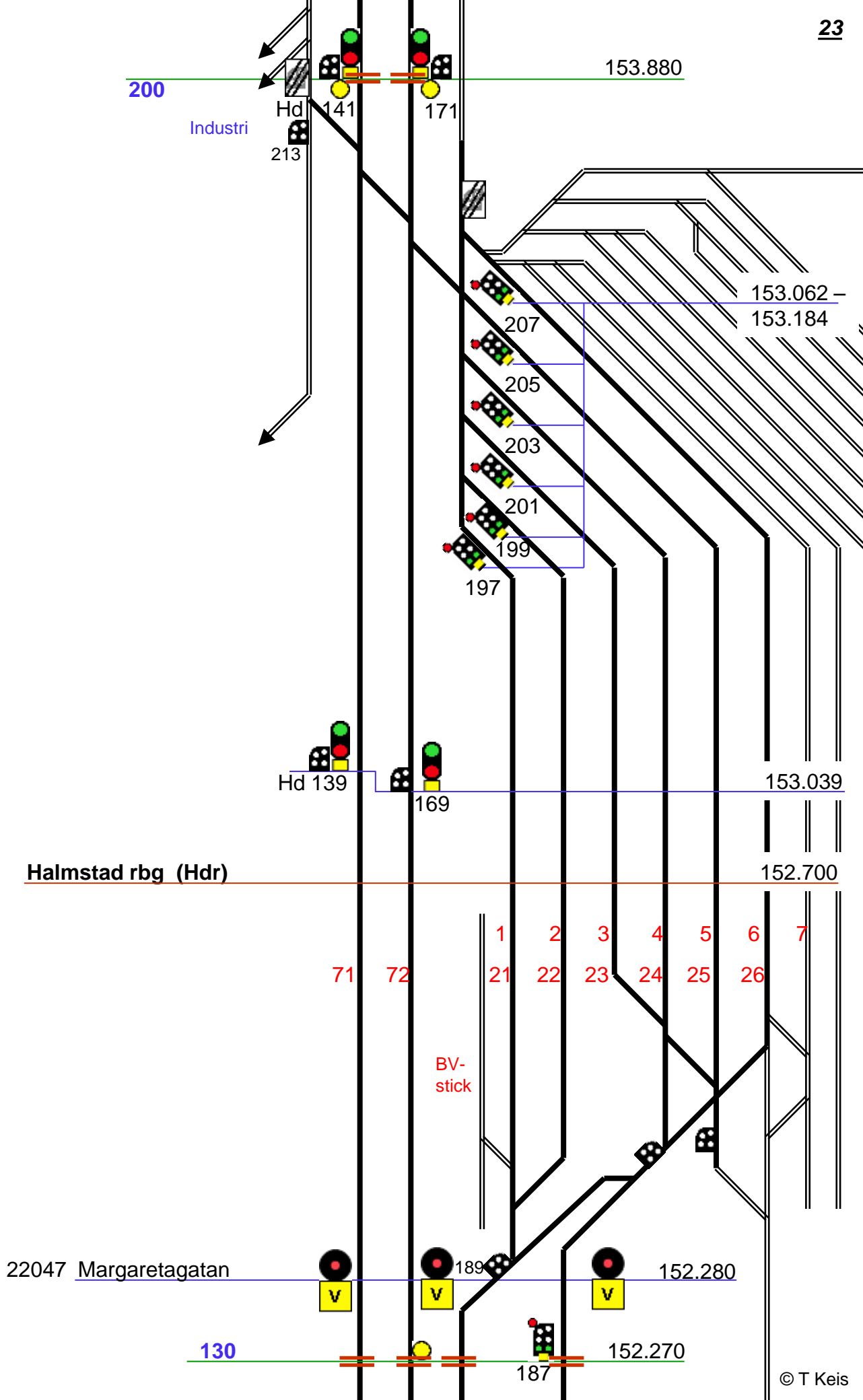
U1

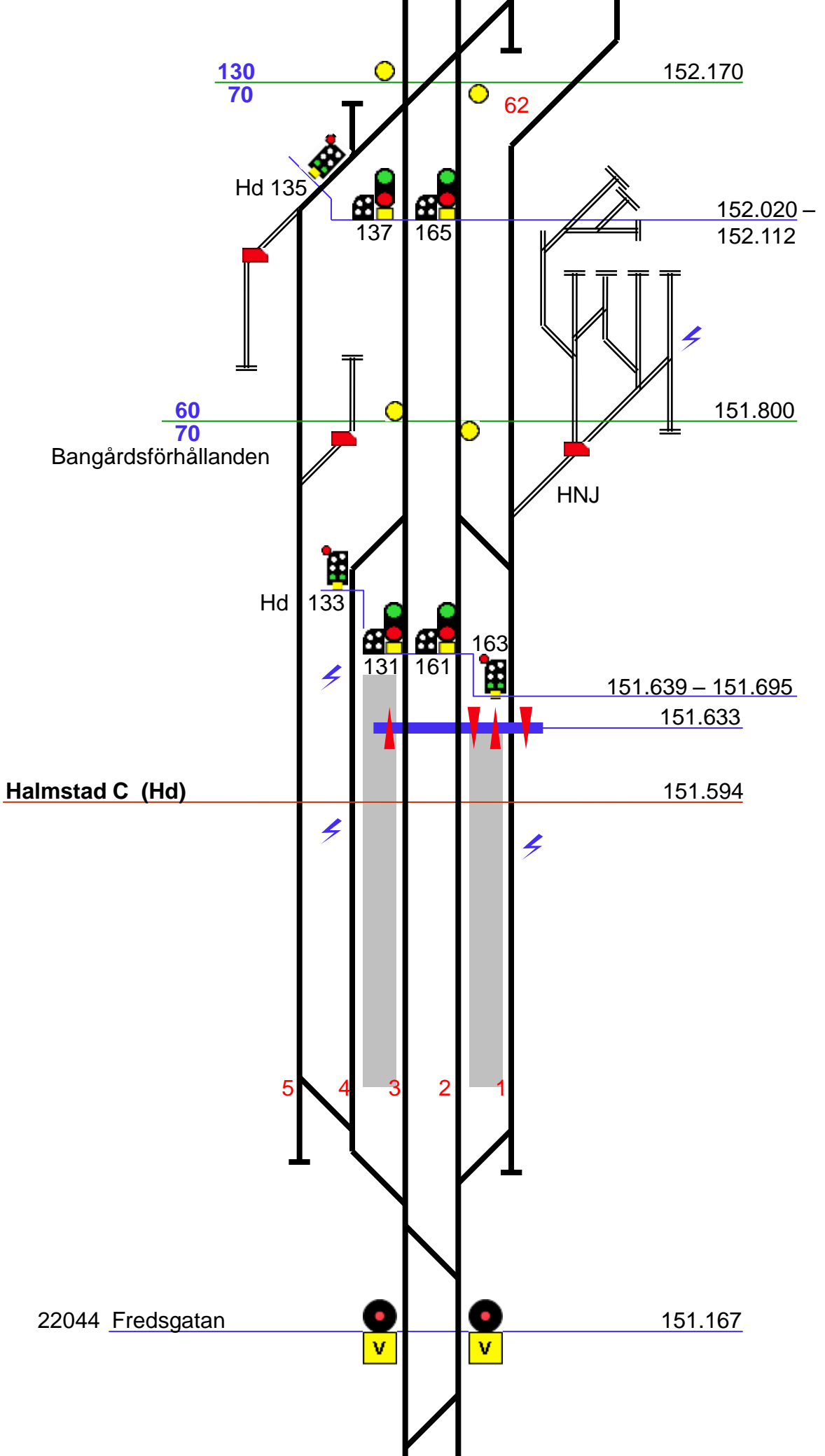


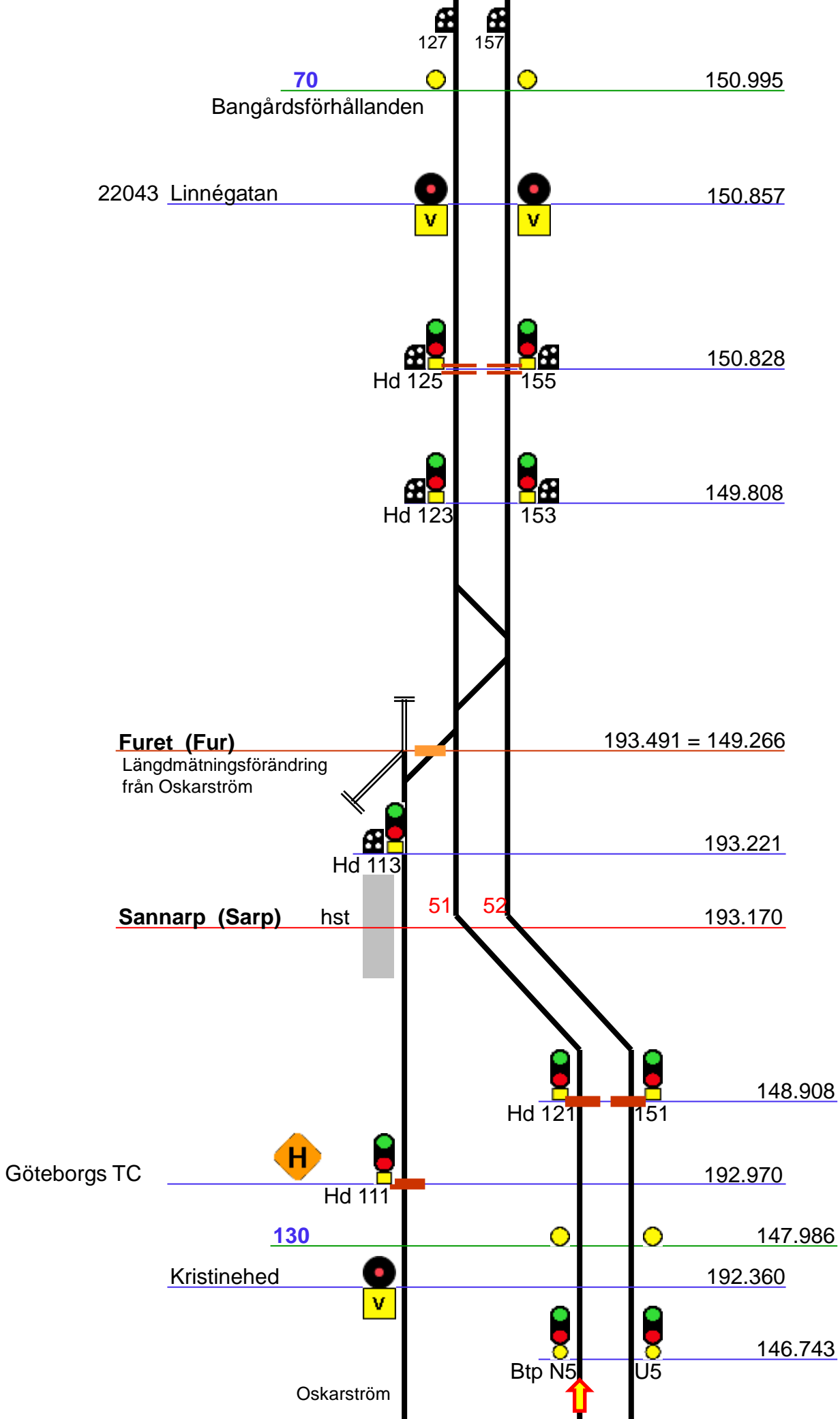
Kistinge (Kst)

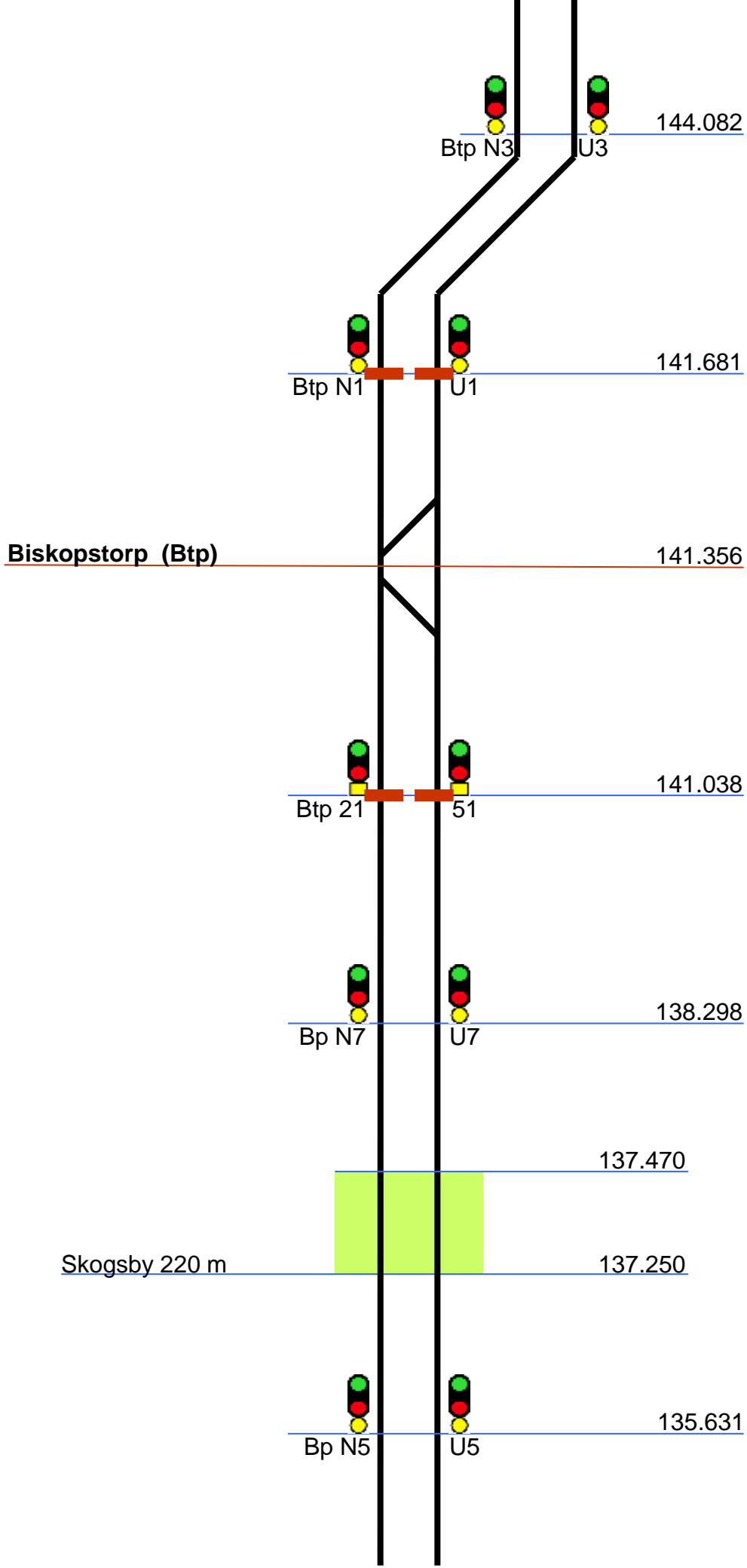
156.300

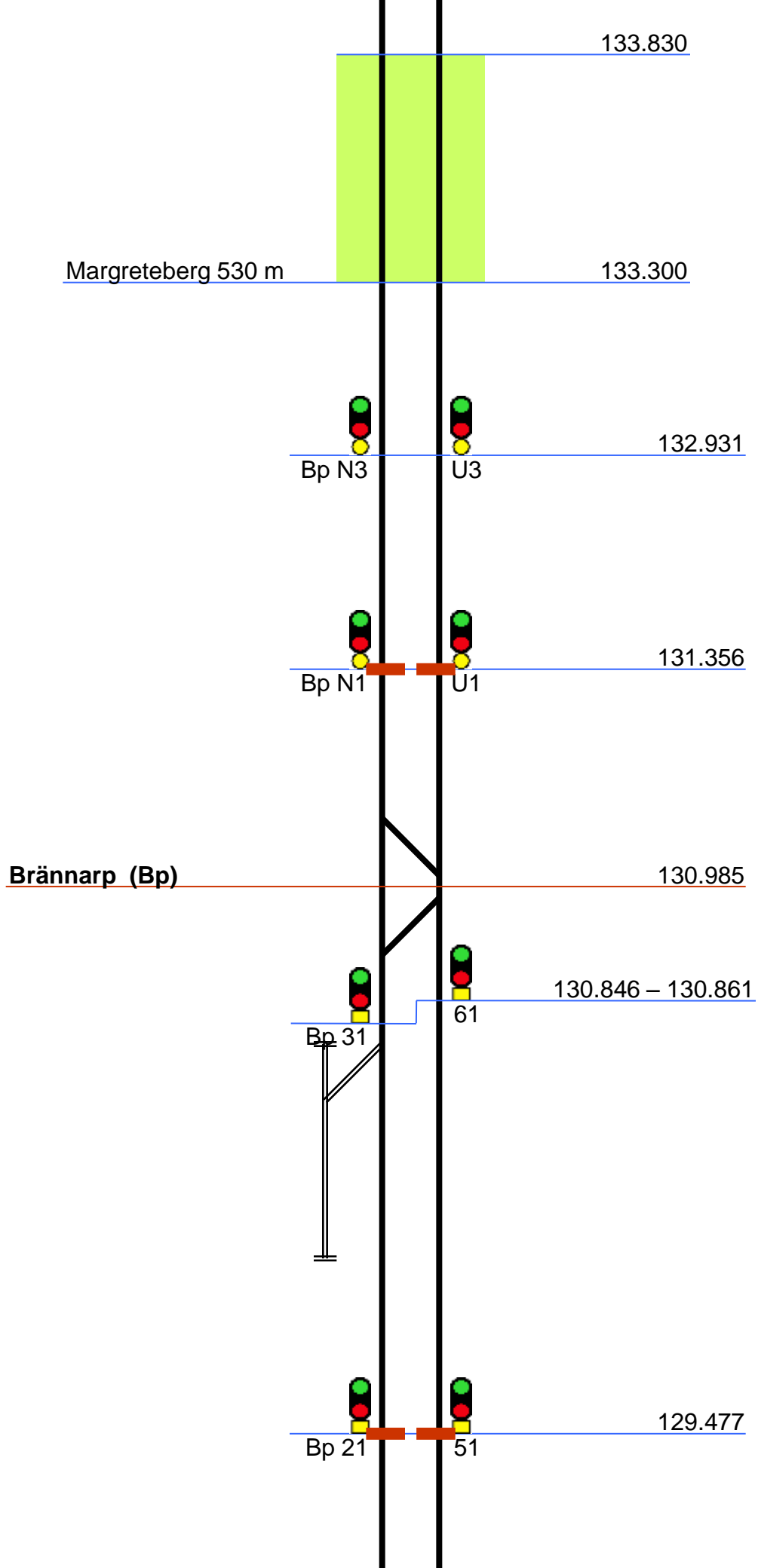


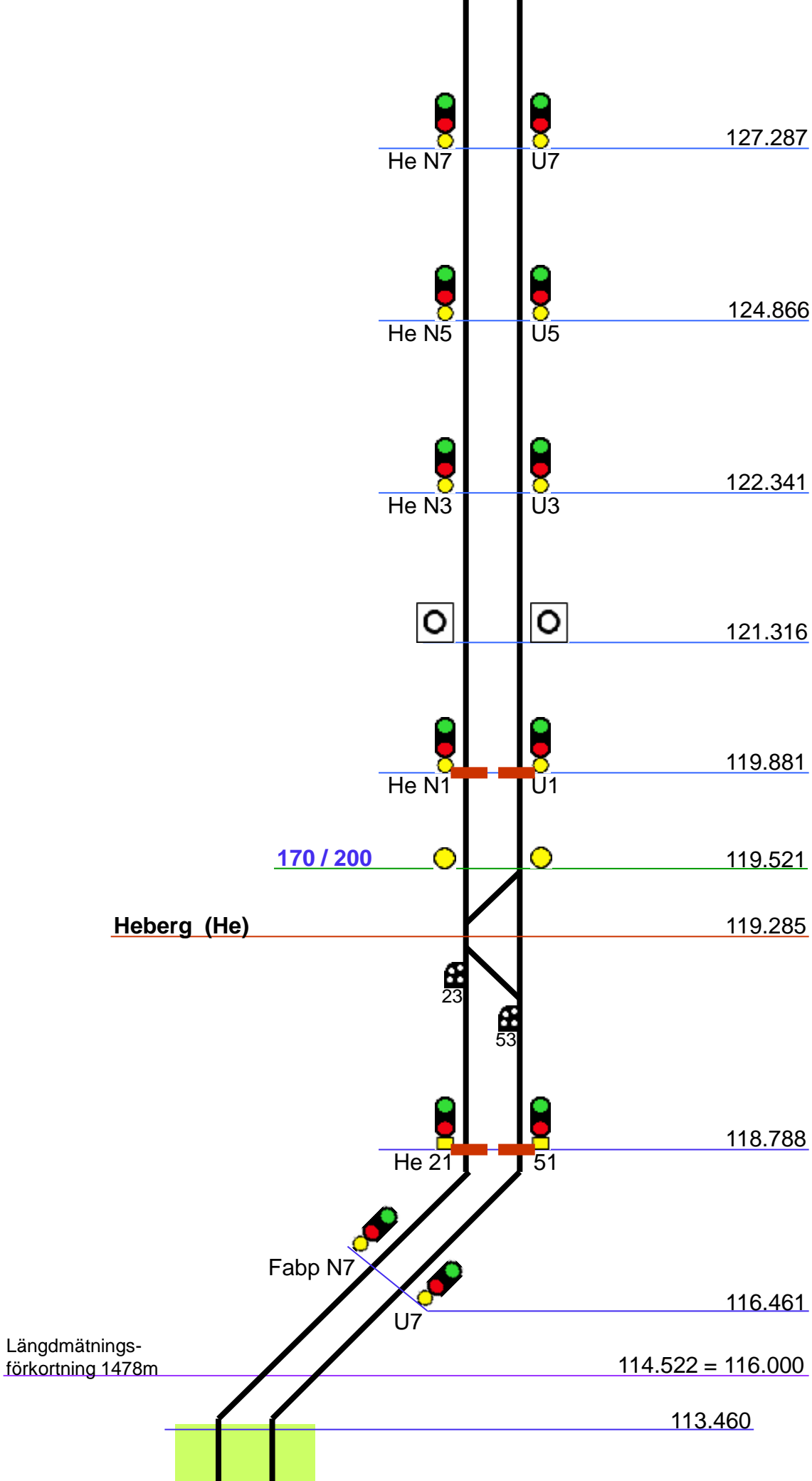












Skrea Backe 112.885

575 m

Fabp N5

U5

112.704

Fabp N3

U3

110.580

109.100

Fabp N1

U1

108.360

108.502

Tröingeberg

170 m

35

65

107.930

Fabp 33

31

107.781 -

107.806

61

63

107.722

0

1

2

3

4

Falkenberg personstation (Fabp)

107.472

Falkenberg godsstation (Fabg)

21970 Kvekatörpsvägen

Industri

V

V

107.648

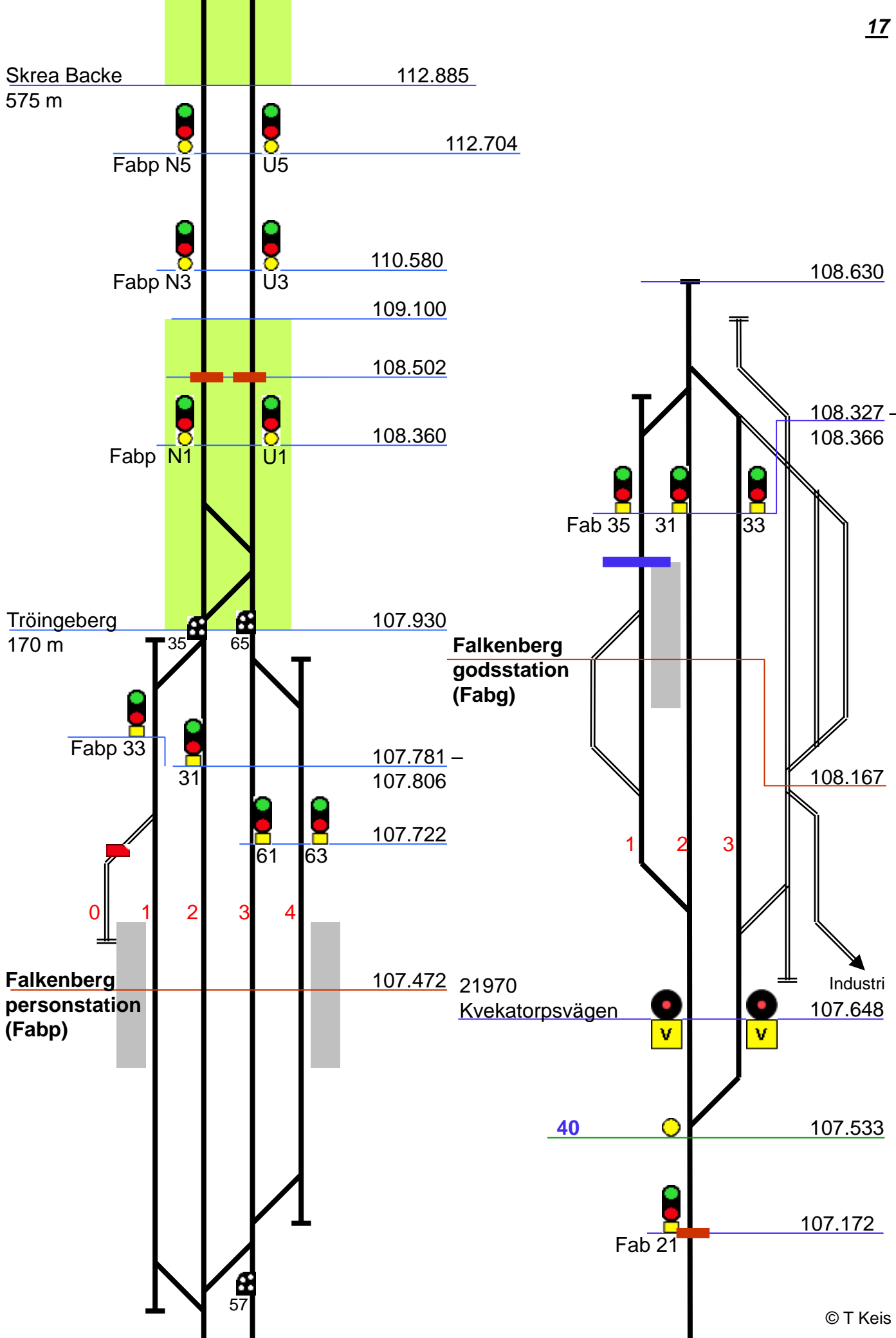
40

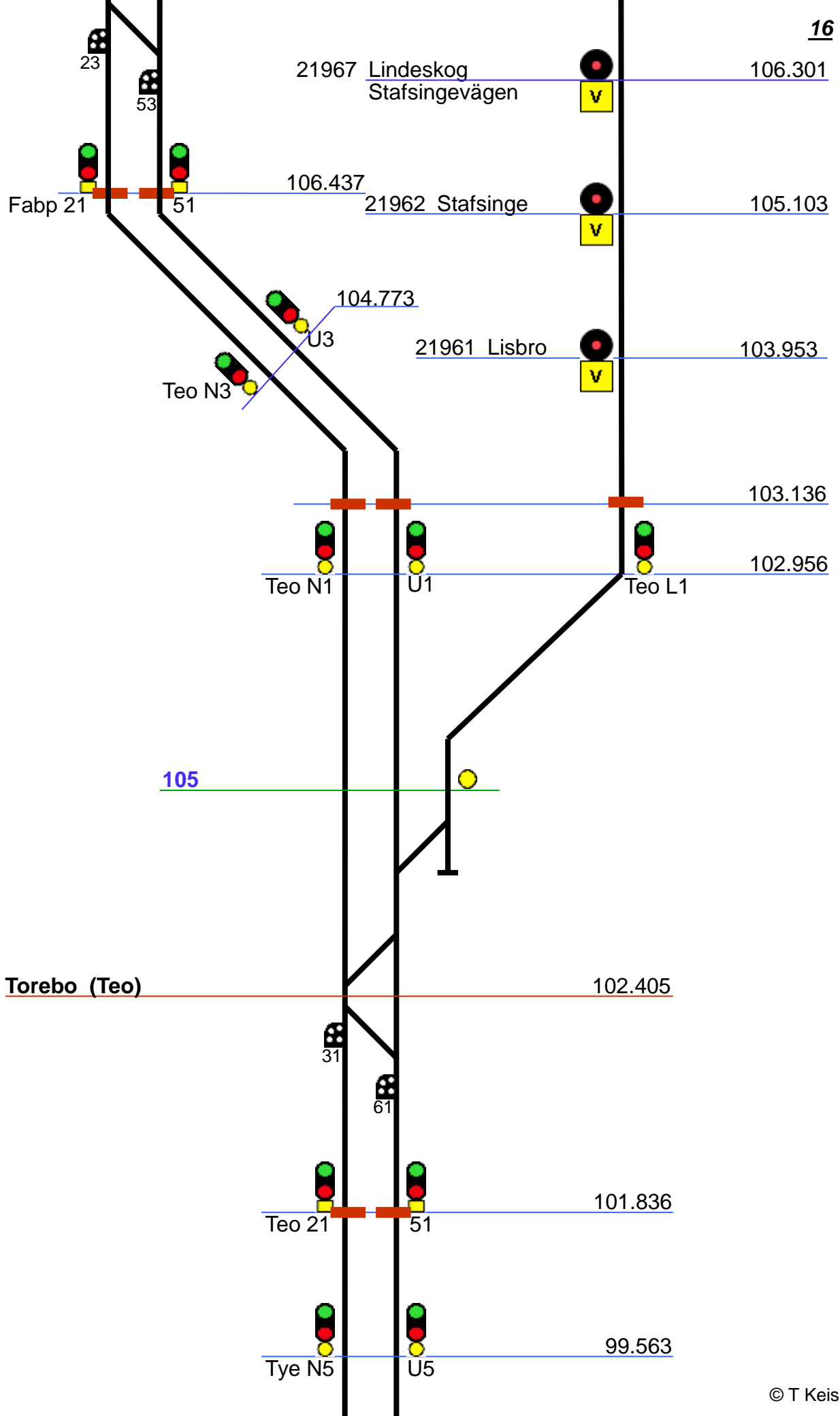
107.533

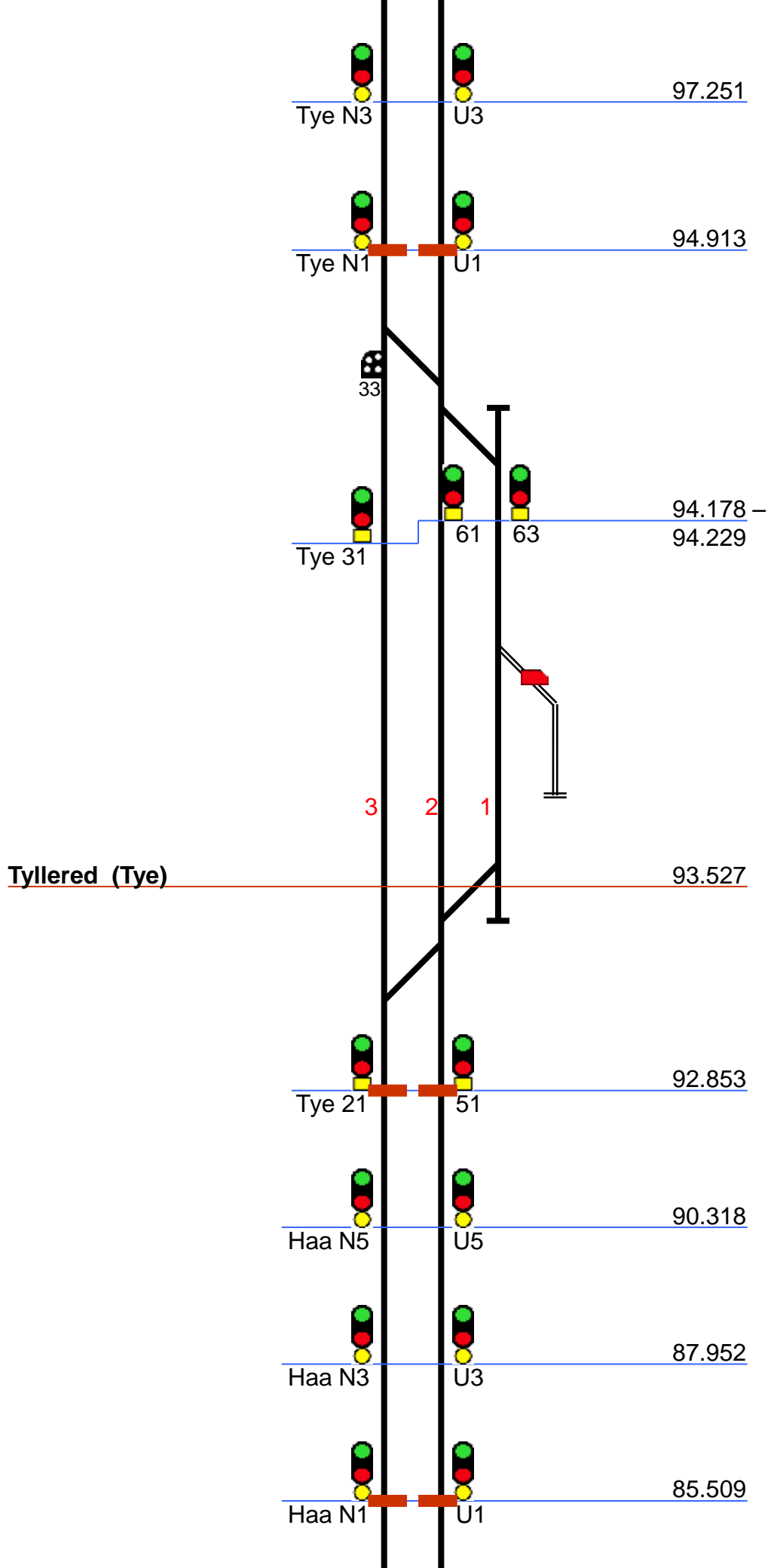
Fab 21


107.172

57

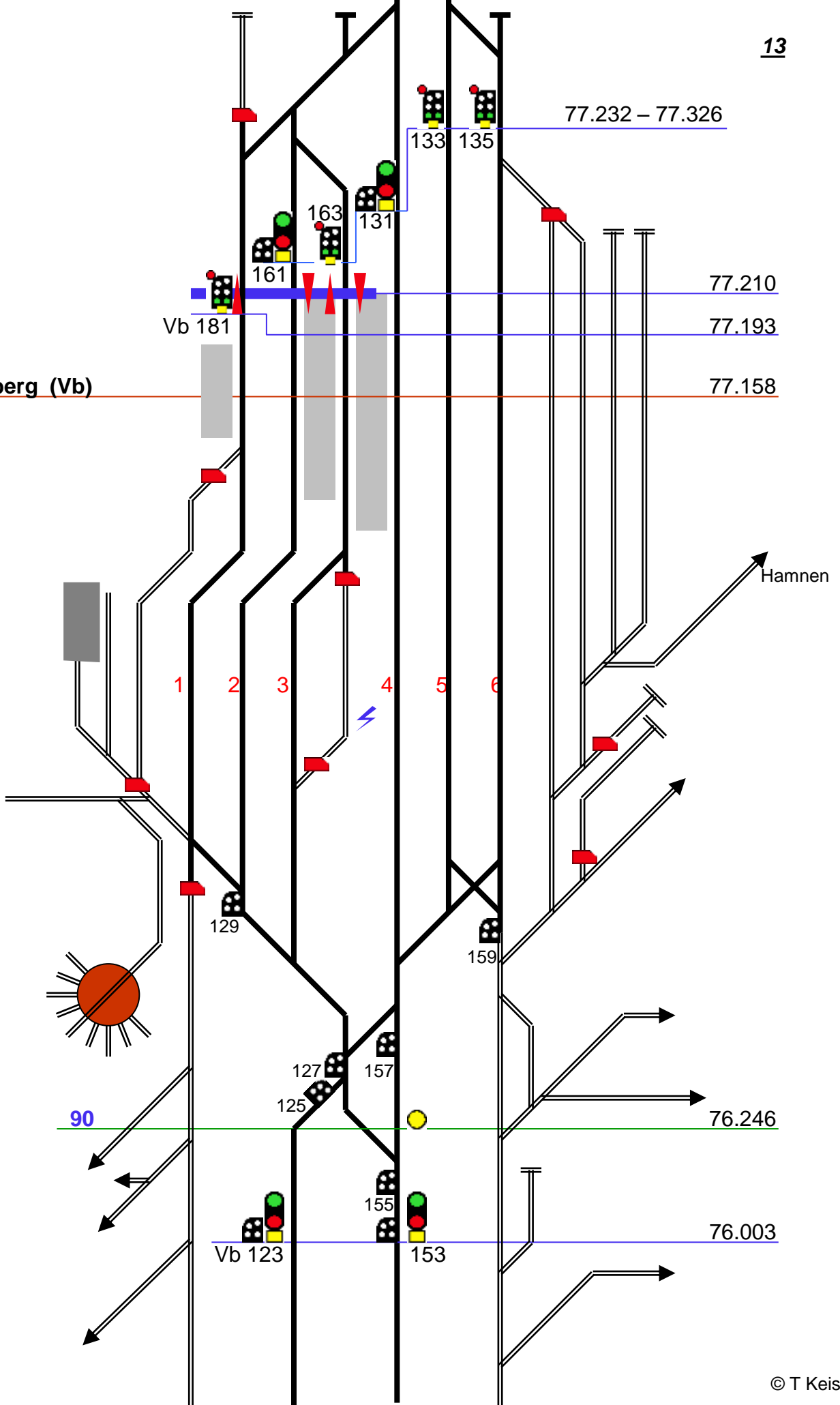


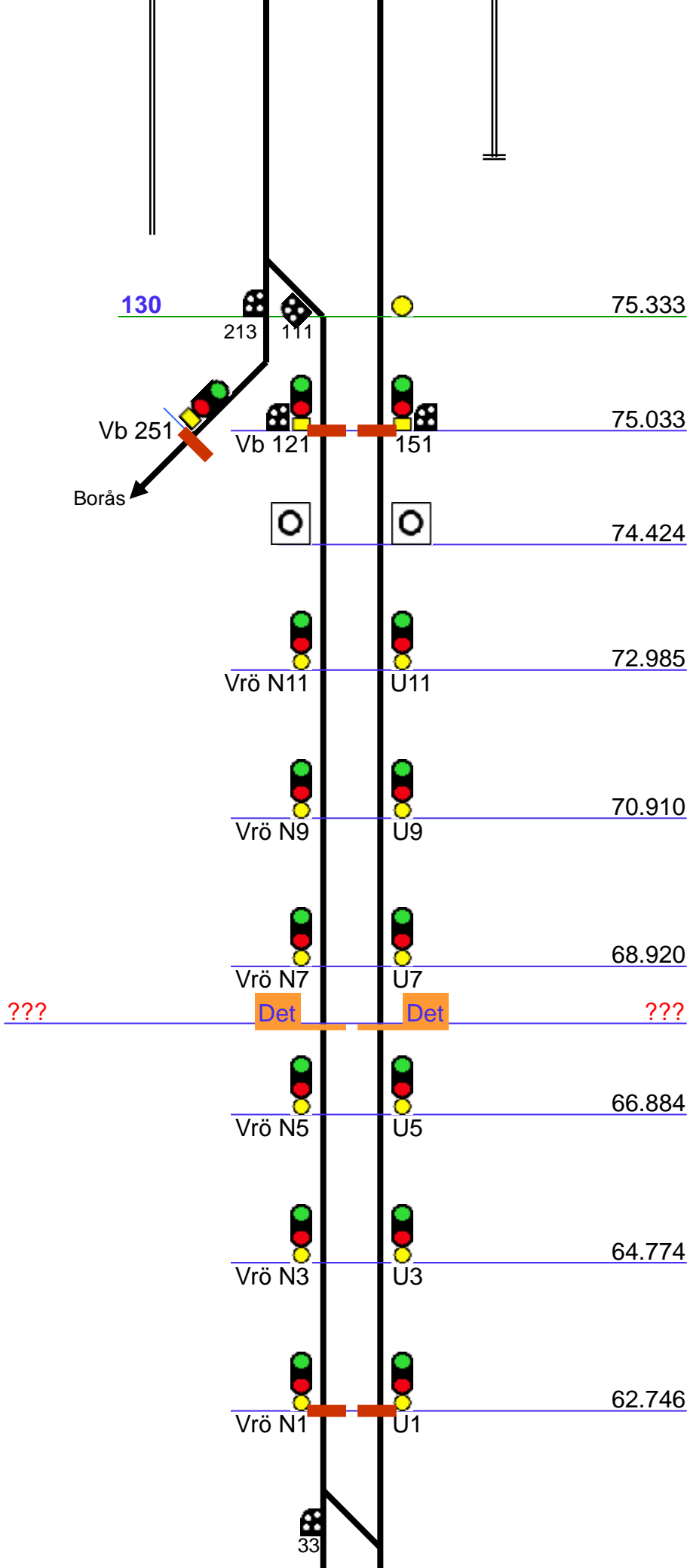


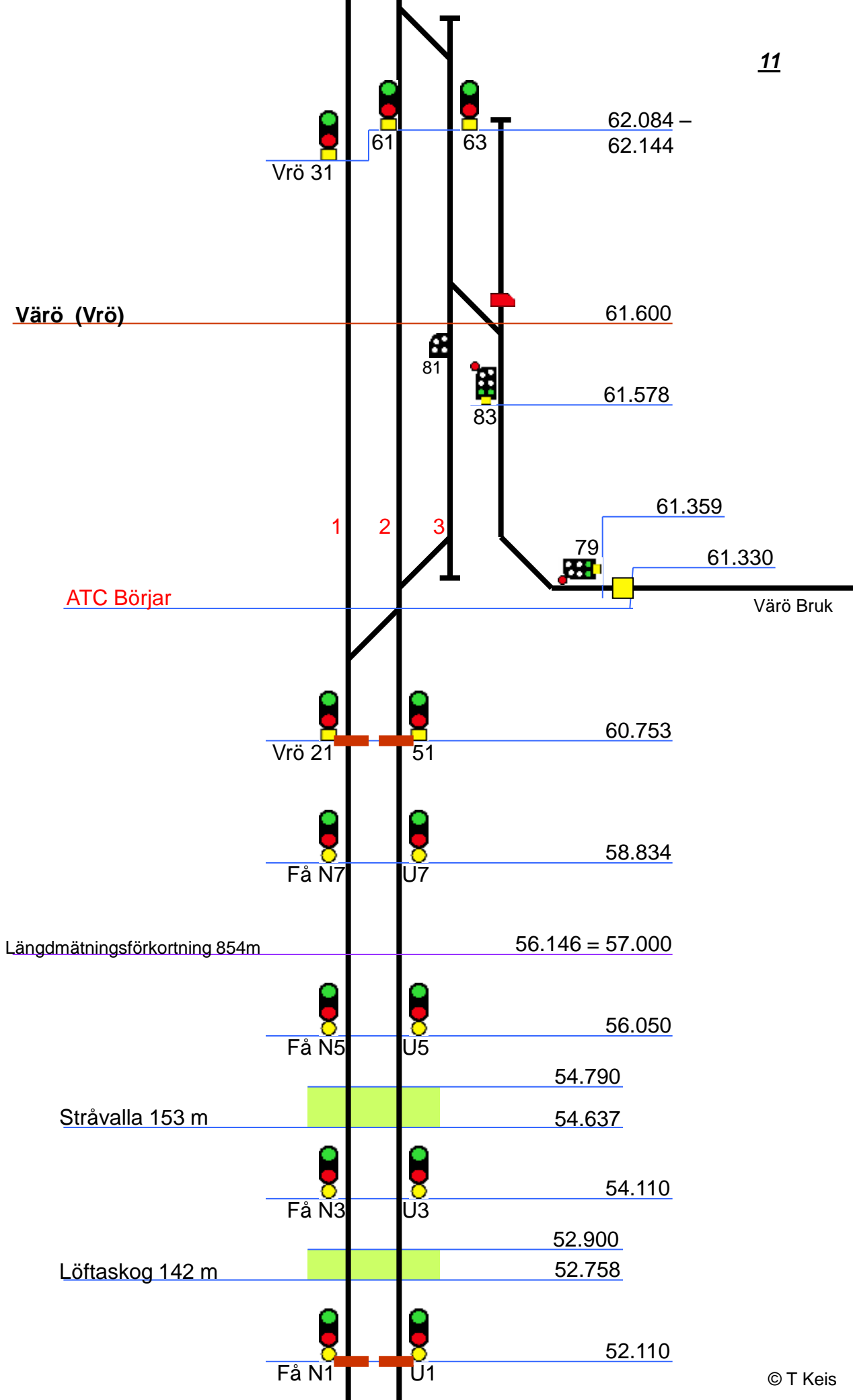




Varberg (Vb)

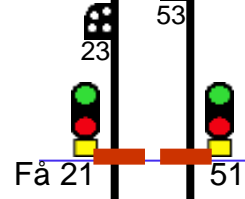
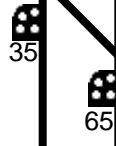






Frillesås (Få)

51.377




50.740



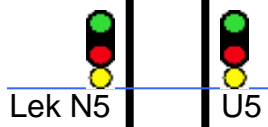
48.570

48.300



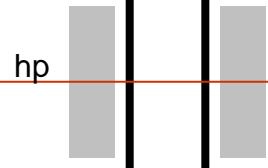
Åsa 1849 m

46.451

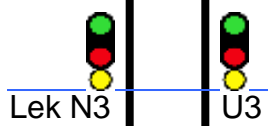


46.370

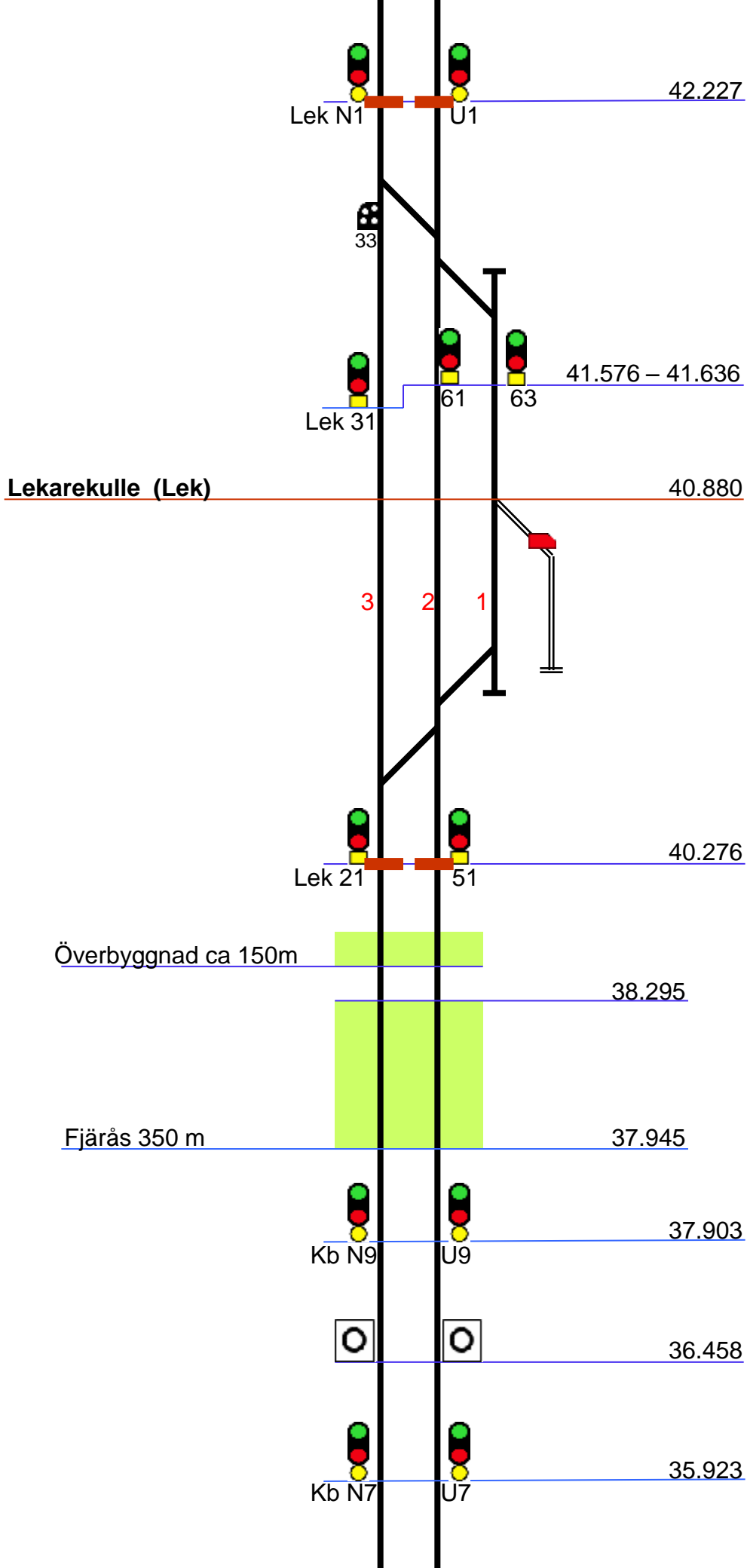
Åsa (Åsa)

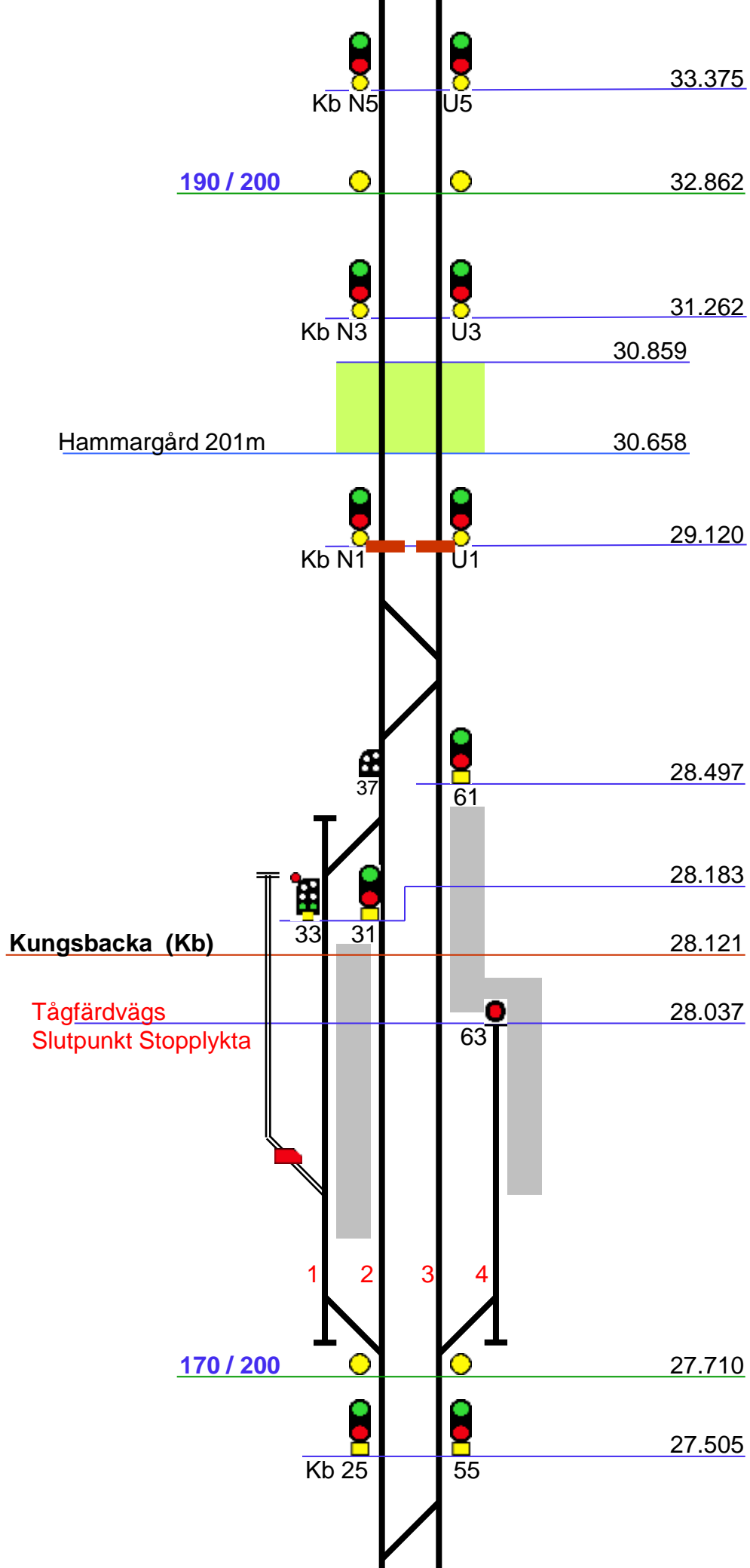


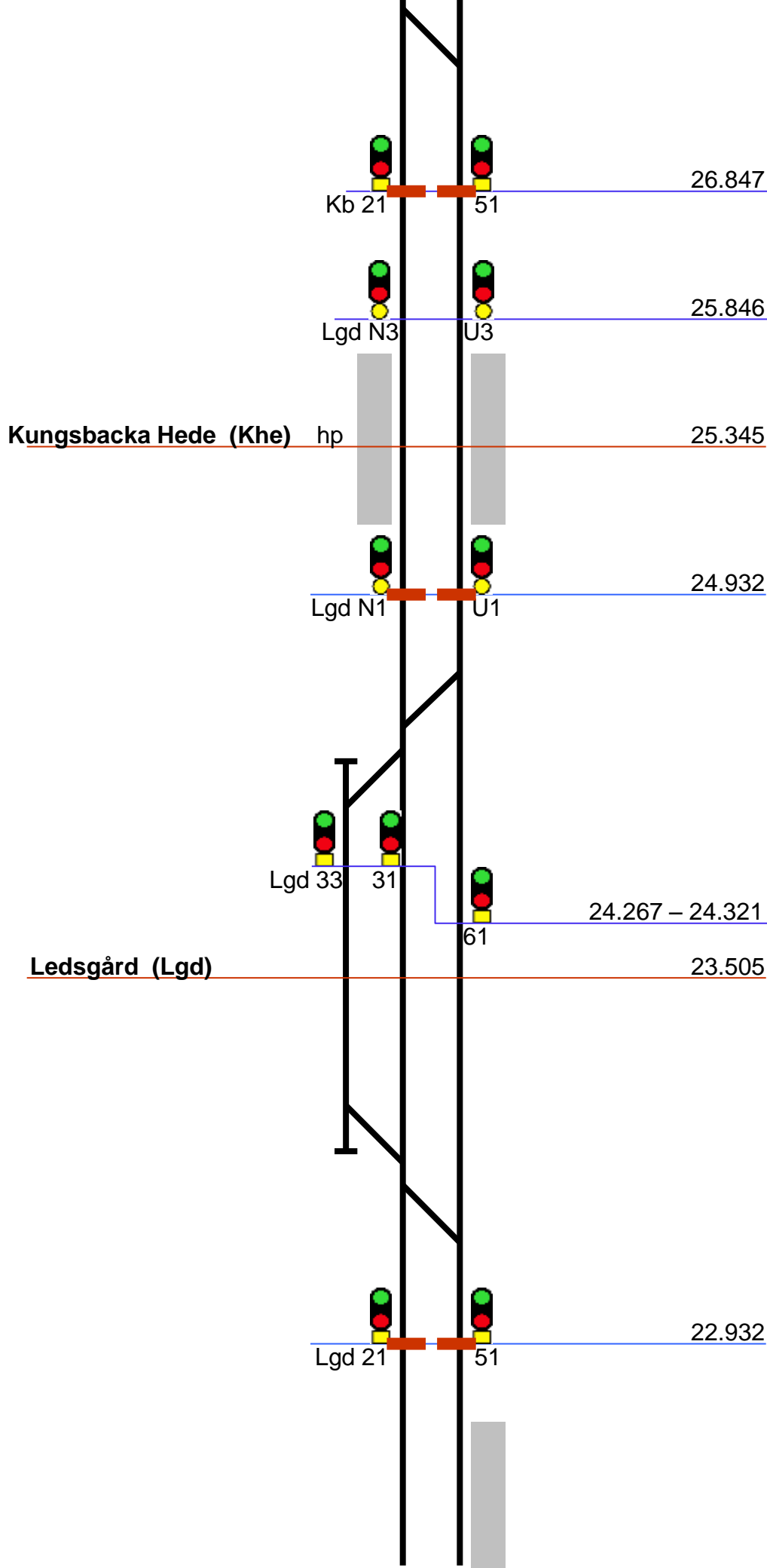
45.707



44.300







Anneberg (Ag)

hp

22.335

06



Ldo N3



U3

20.943

Varmgång / Tjuvbroms

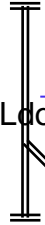


Ldo N1



U1

18.619



Ldo 31



61

18.095

Lindome (Ldo)

17.844



1

2

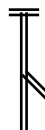


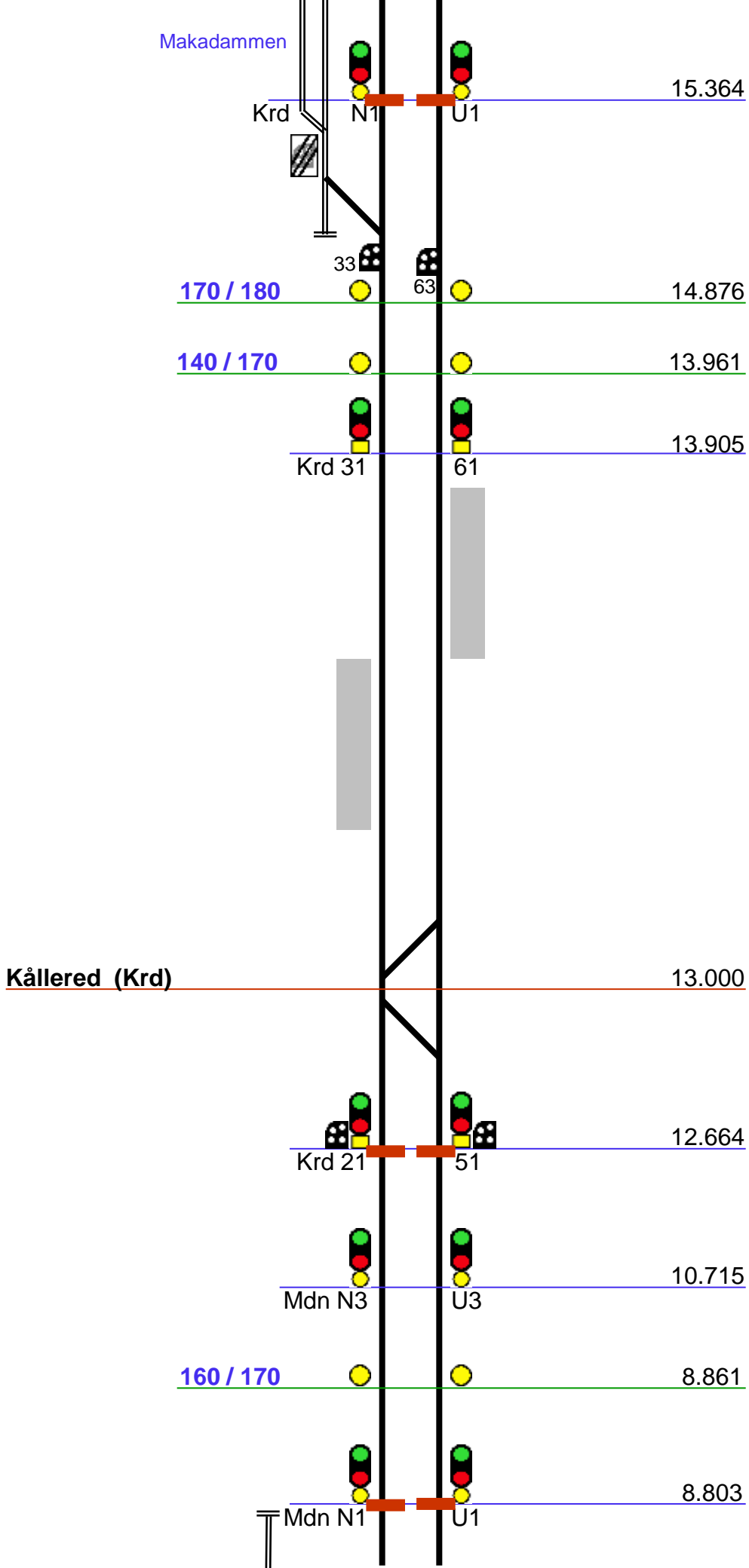
Ldo 21



51

16.715

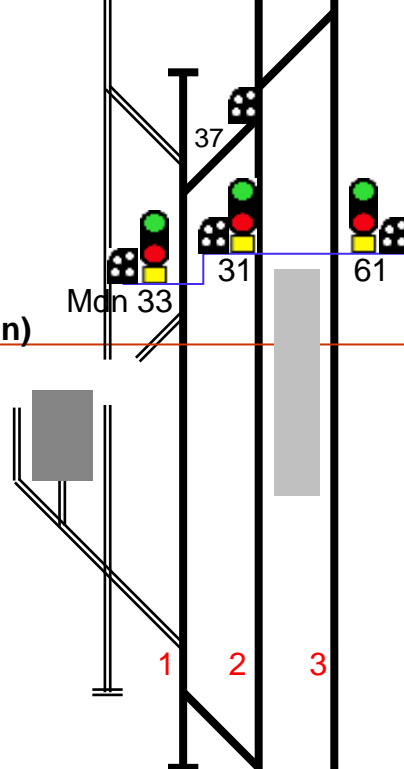




Möndals Nedre (Mdn)

8.158 – 8.225

8.156



Överbyggnad ca 300m

6.764

Mdn 21

51

G N1

U1

5.495

140 / 160

5.378



5.200

Möndals övre



L1

943

Almedal (Am)

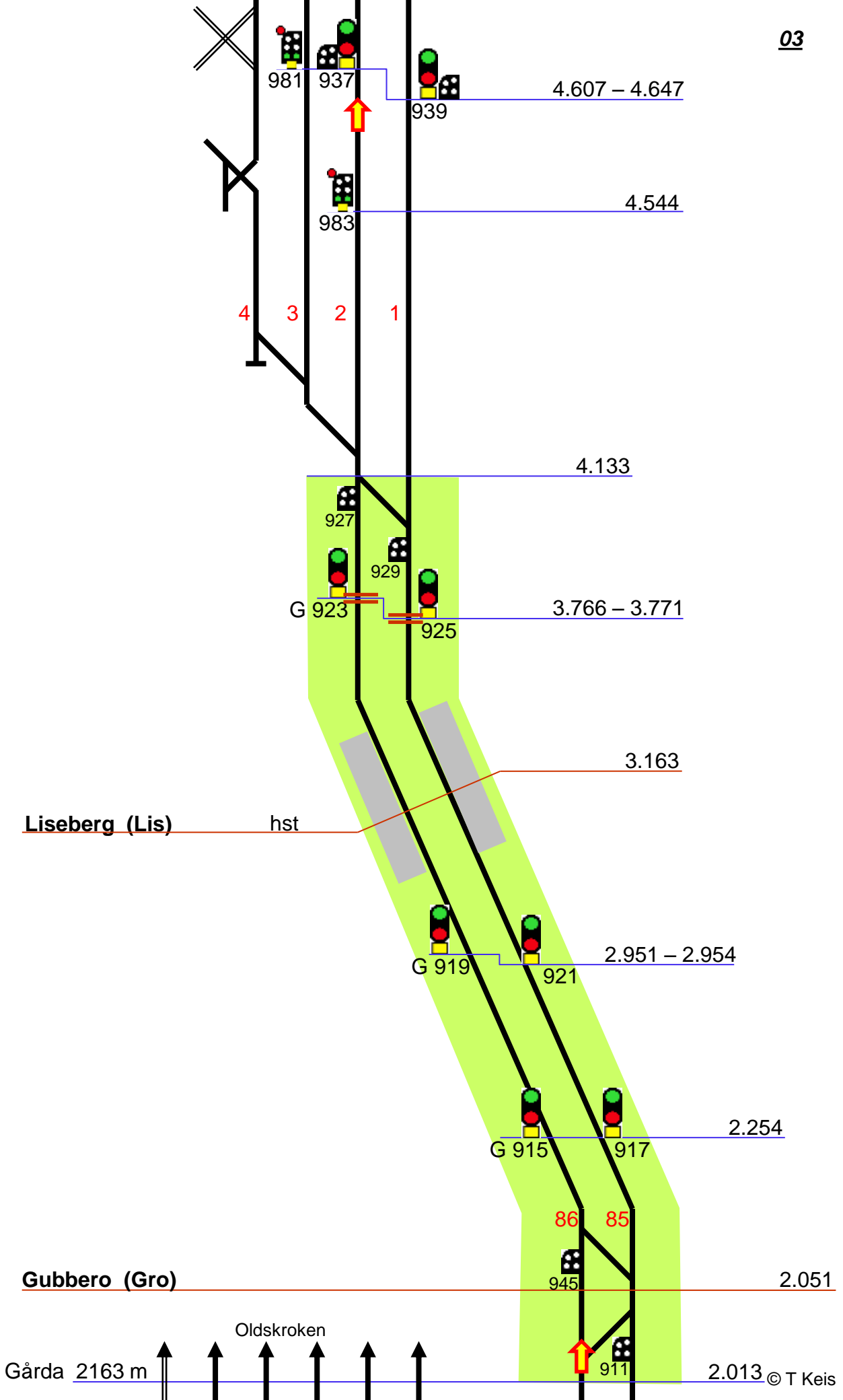
4.967

941

933

935

4.747 – 4.761



Längd-
mättnings-
förändring
455.501
= 0.878

87

105

1.869 02

90

1.631

Kort siktsträcka

1.556 - 1.568

1.597

456.174

Spår 13

14

15

16

17

Lejonspåret

Längdmättnings-
förändring

456.499

456.313

= 1.058

456.323

= 1.048

EJ X2

86

85

12

11

10

9

8

194

192

190

188

186

60

70

V

887

899

C-gruppen

7 6 5

456.412

456.413

456.427

456.433

Galler för
körning över
vägen, ej
Lejonspåret

POST

206

178

176

208

180

18

70

74

73

72

71

456.686

170

