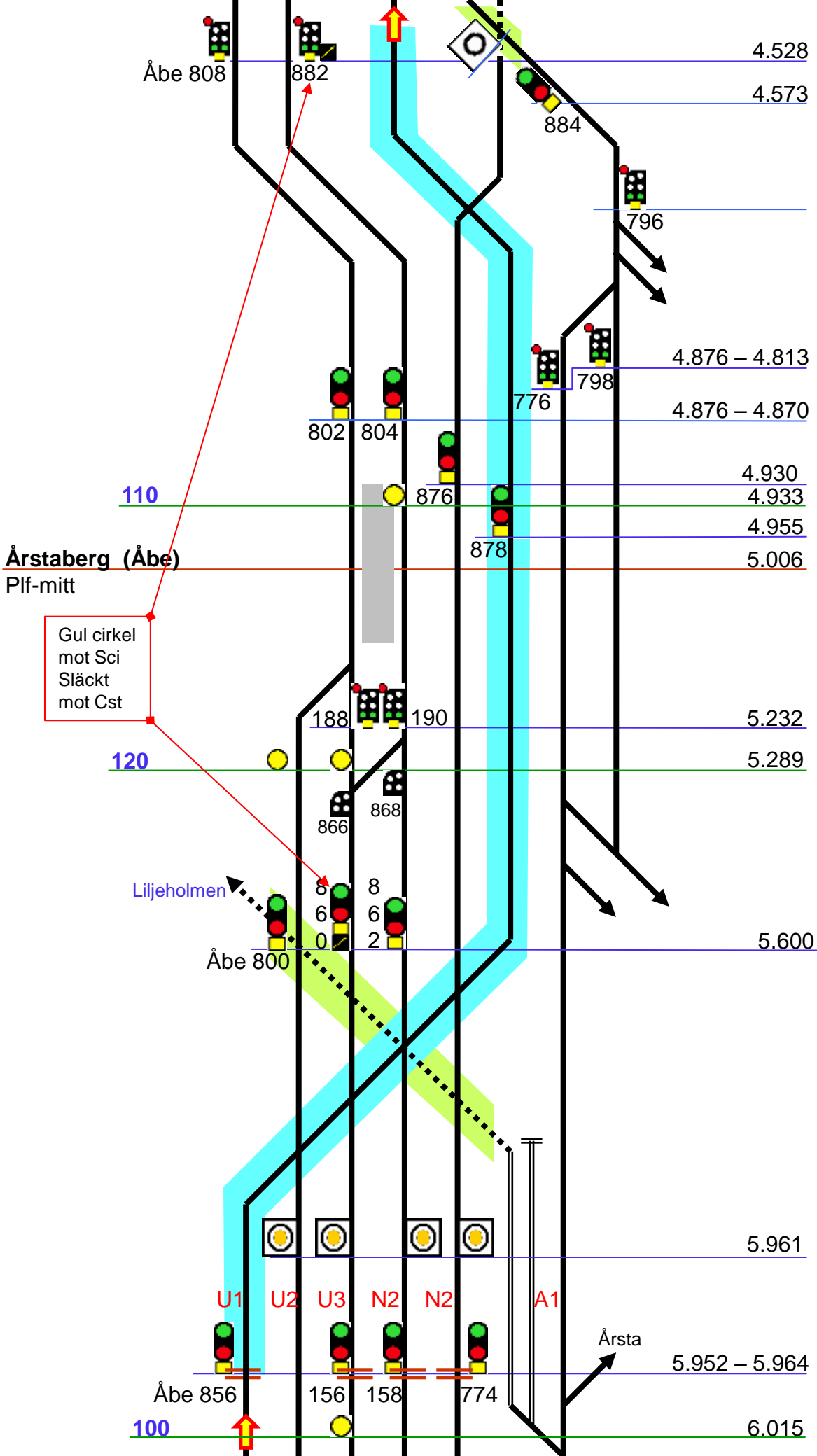


40  
Gäller fordon utan  
ATC-besked

**Stockholm Södra (Sst)** 1 2 3 4 5 6 2.475



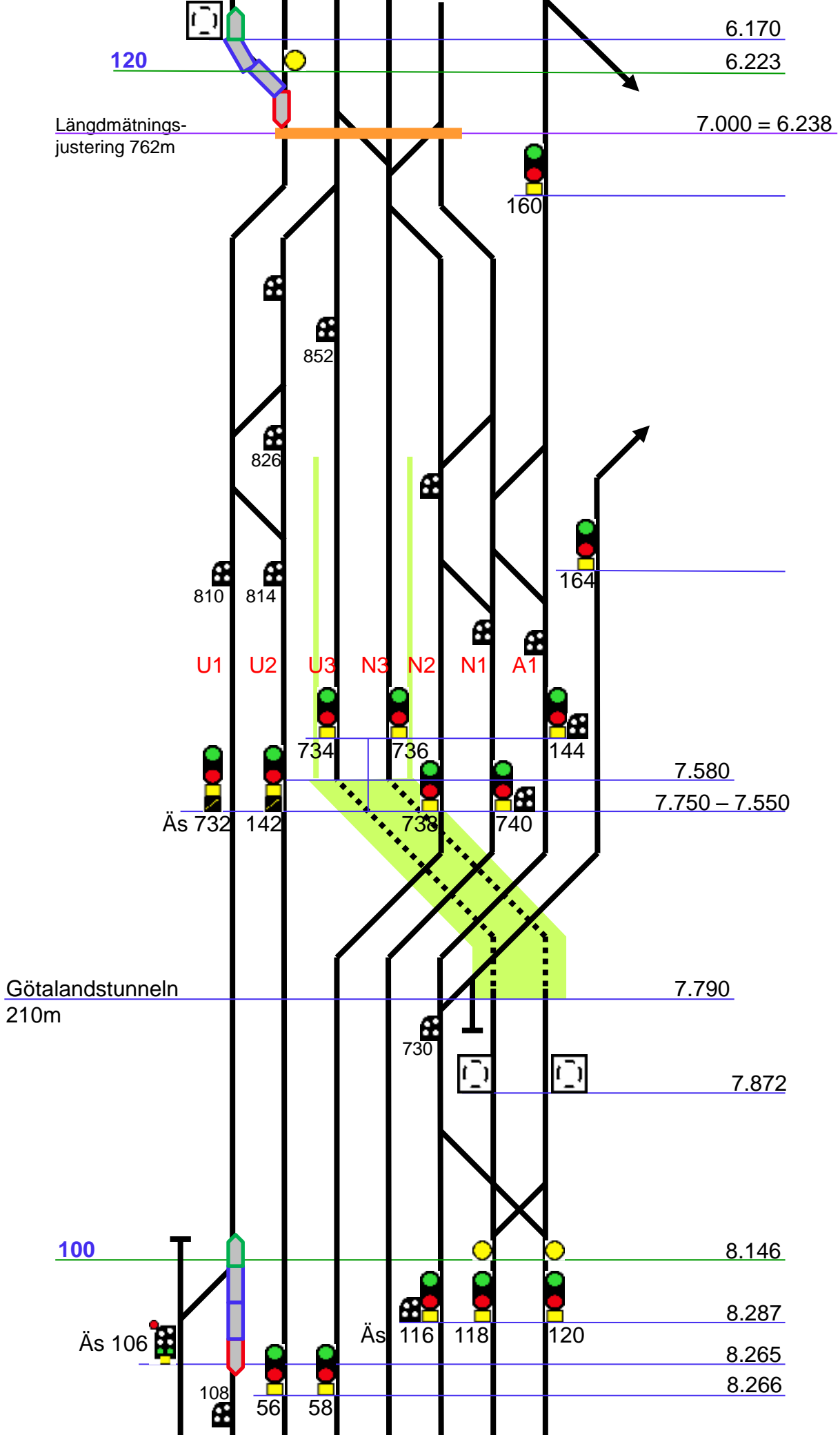


Gul cirkel  
mot Sci  
Släckt  
mot Cst

Årstaberg (Åbe)  
Plf-mitt

Liljeholmen

Årsta



120

6.170

6.223

Längdmättningsjustering 762m

7.000 = 6.238

160

852

826

810

814

164

U1

U2

U3

N3

N2

N1

A1

734

736

144

7.580

7.750 - 7.550

Äs 732

142

738

740

Götalandstunneln 210m

7.790

730

7.872

100

8.146

Äs 106

Äs 116

118

120

8.287

8.265

8.266

108

56

58

Älvsjö (Äs)

55.480 =  
8.380

1 2 3 4 5 6 7 8

100

55.350

Äs 114

44

50

126

84

Högdalen

82

8.830

92

720

40

042

722

134

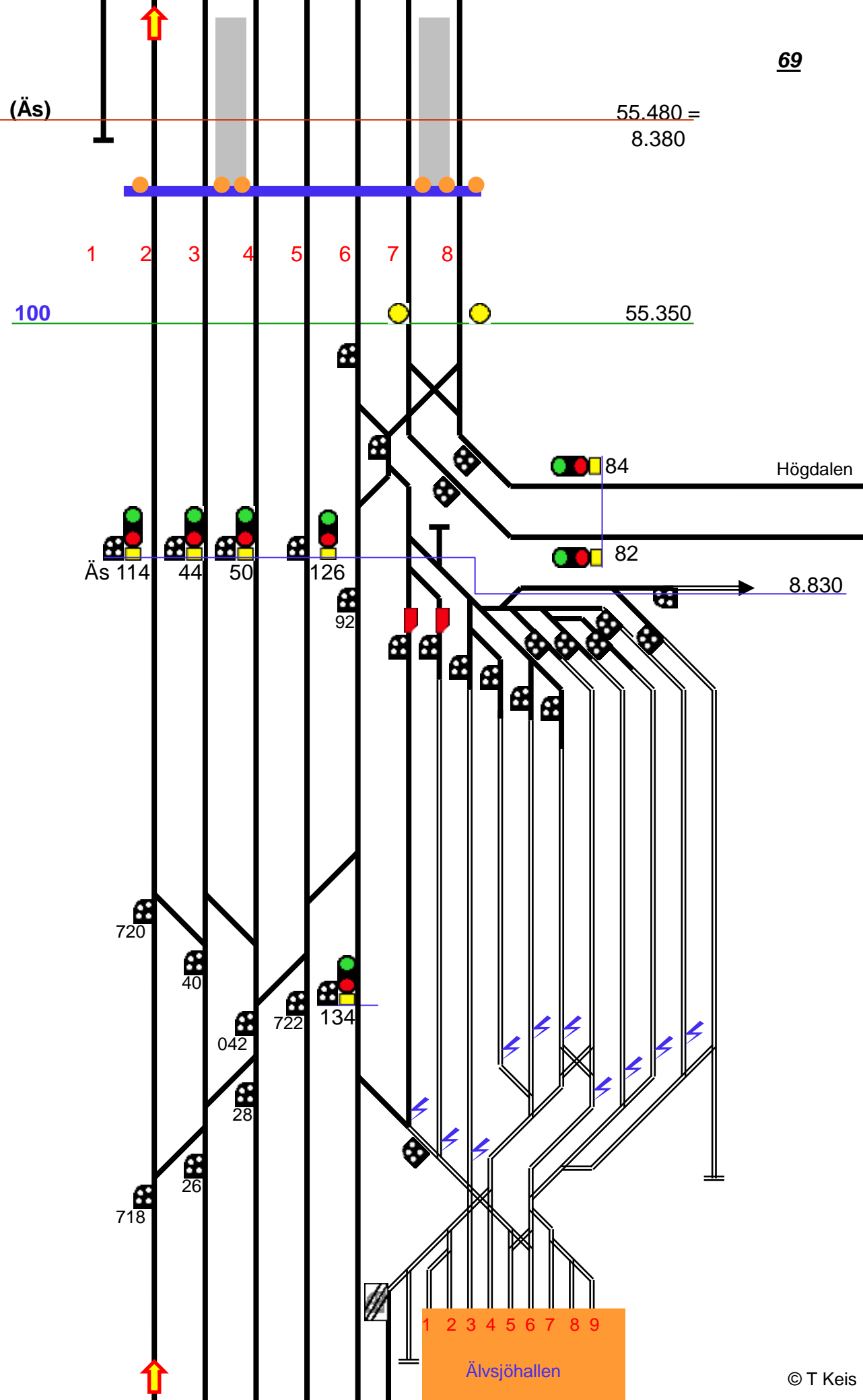
28

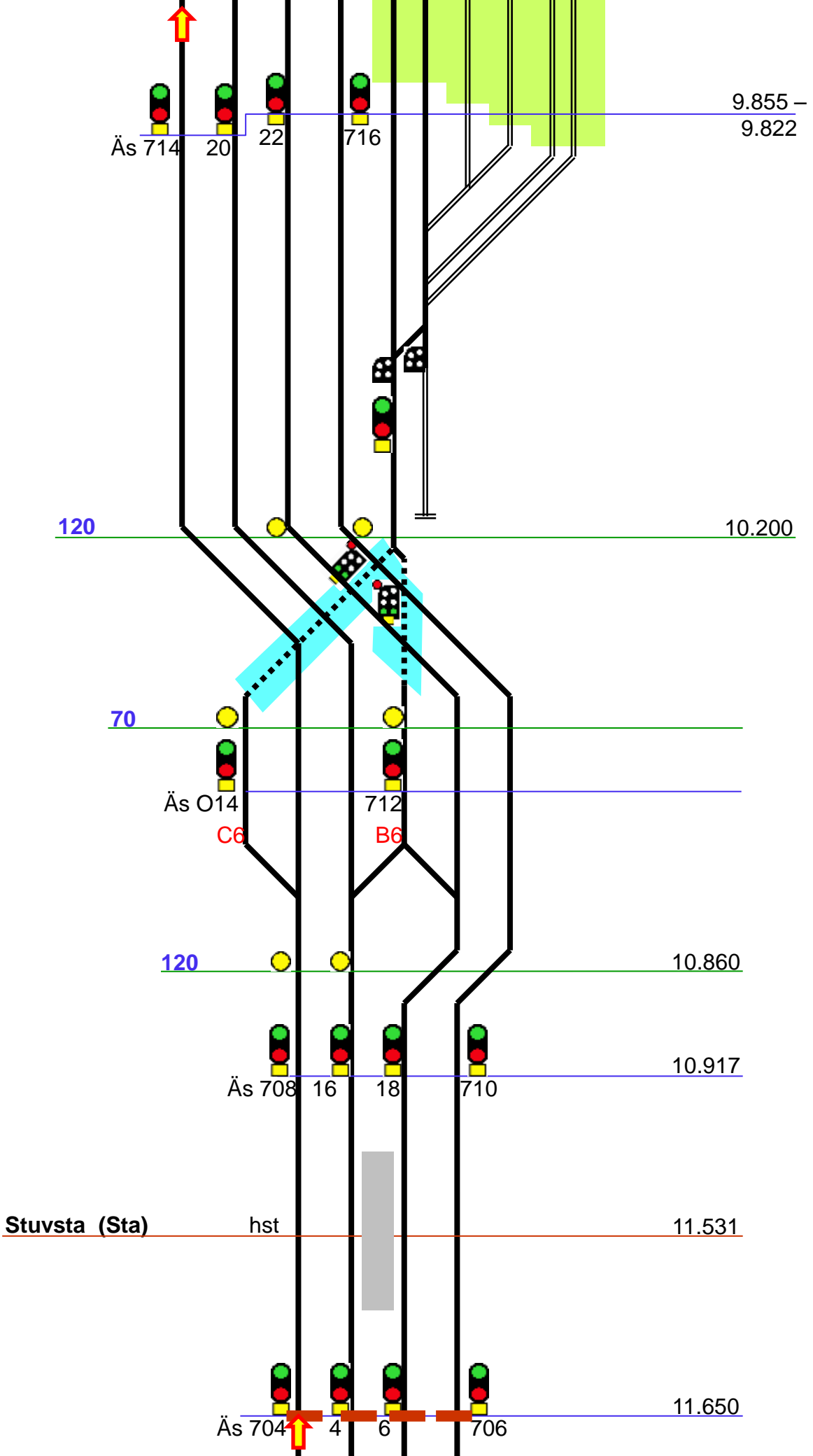
26

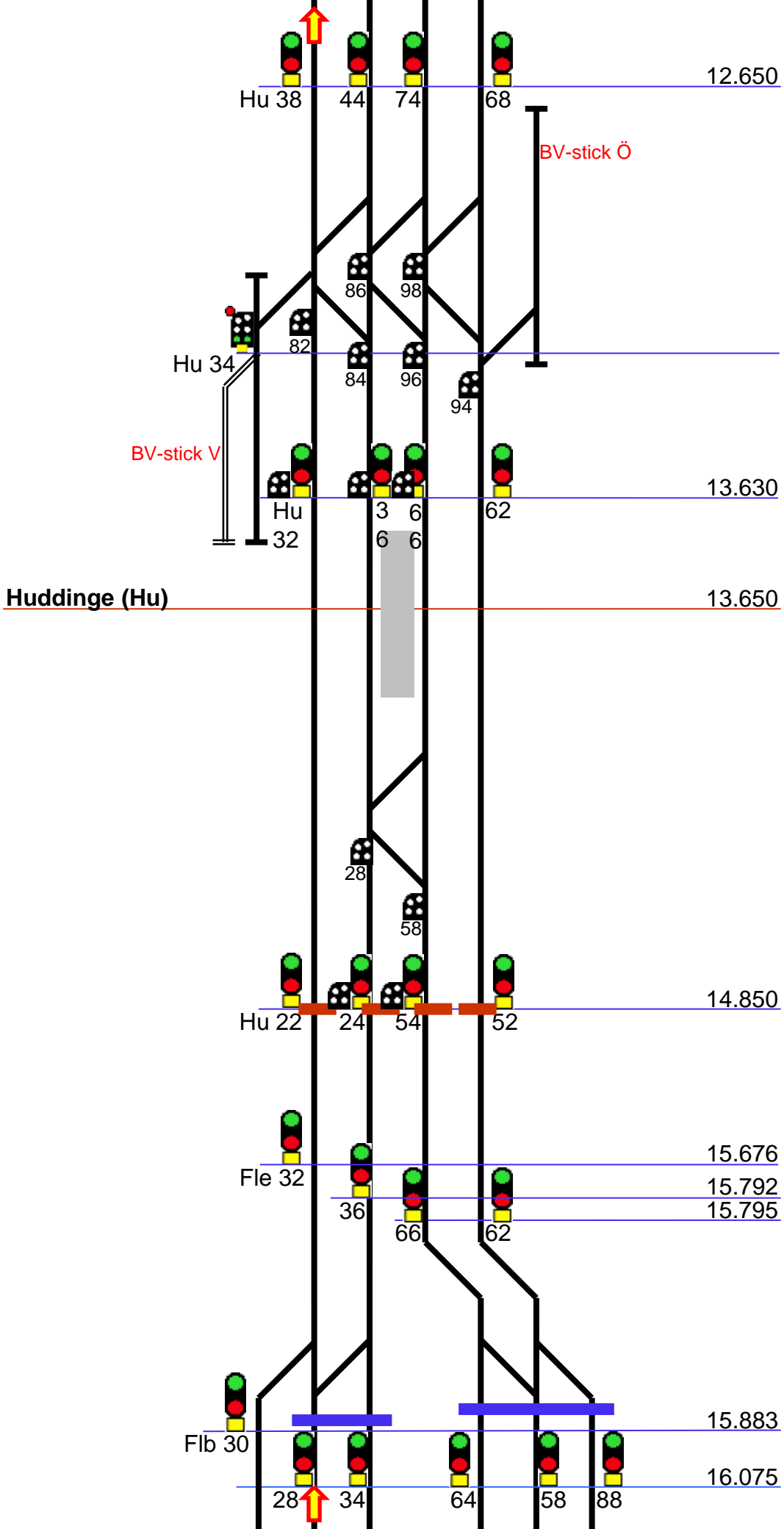
718

1 2 3 4 5 6 7 8 9

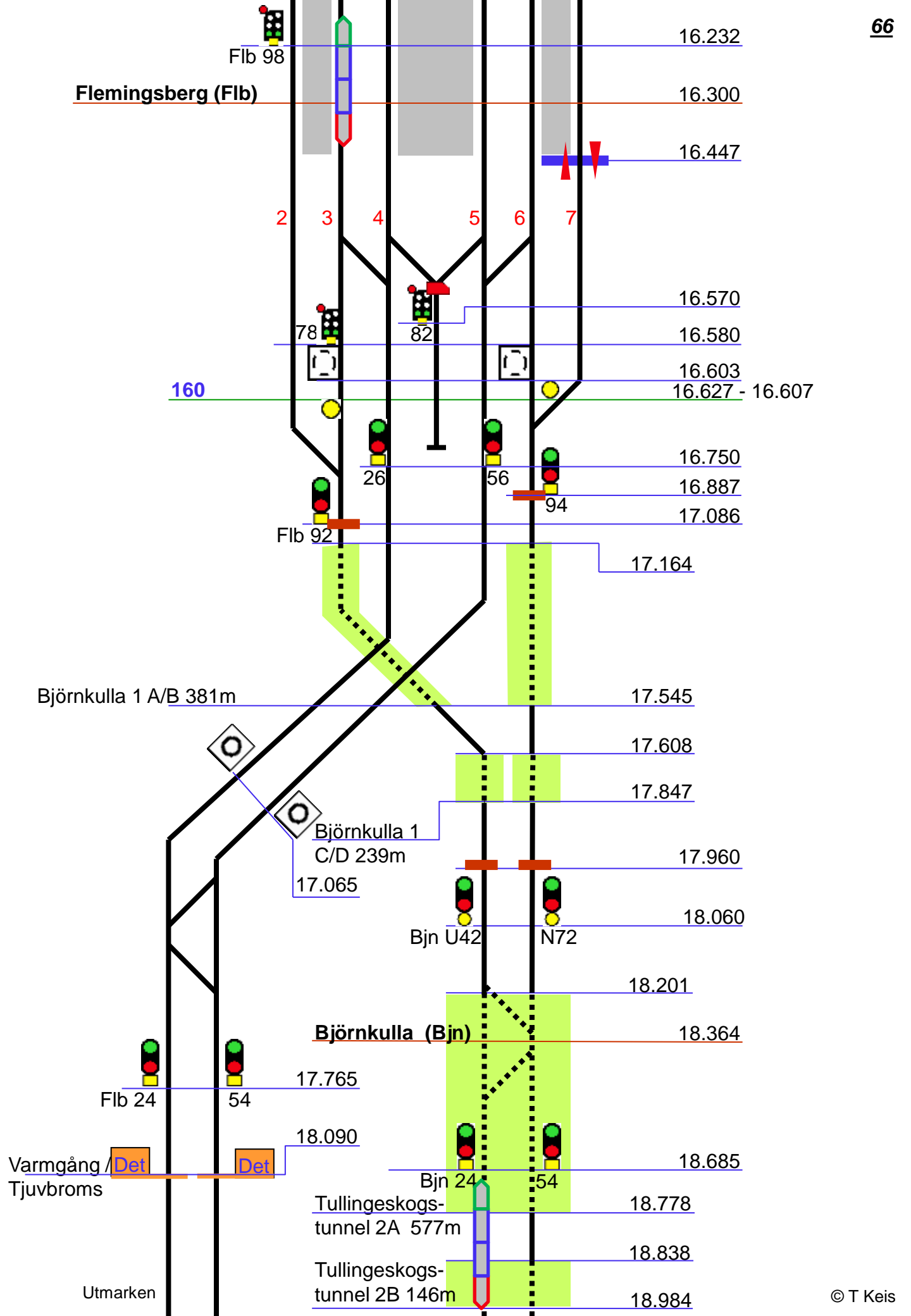
Älvsjöhallen



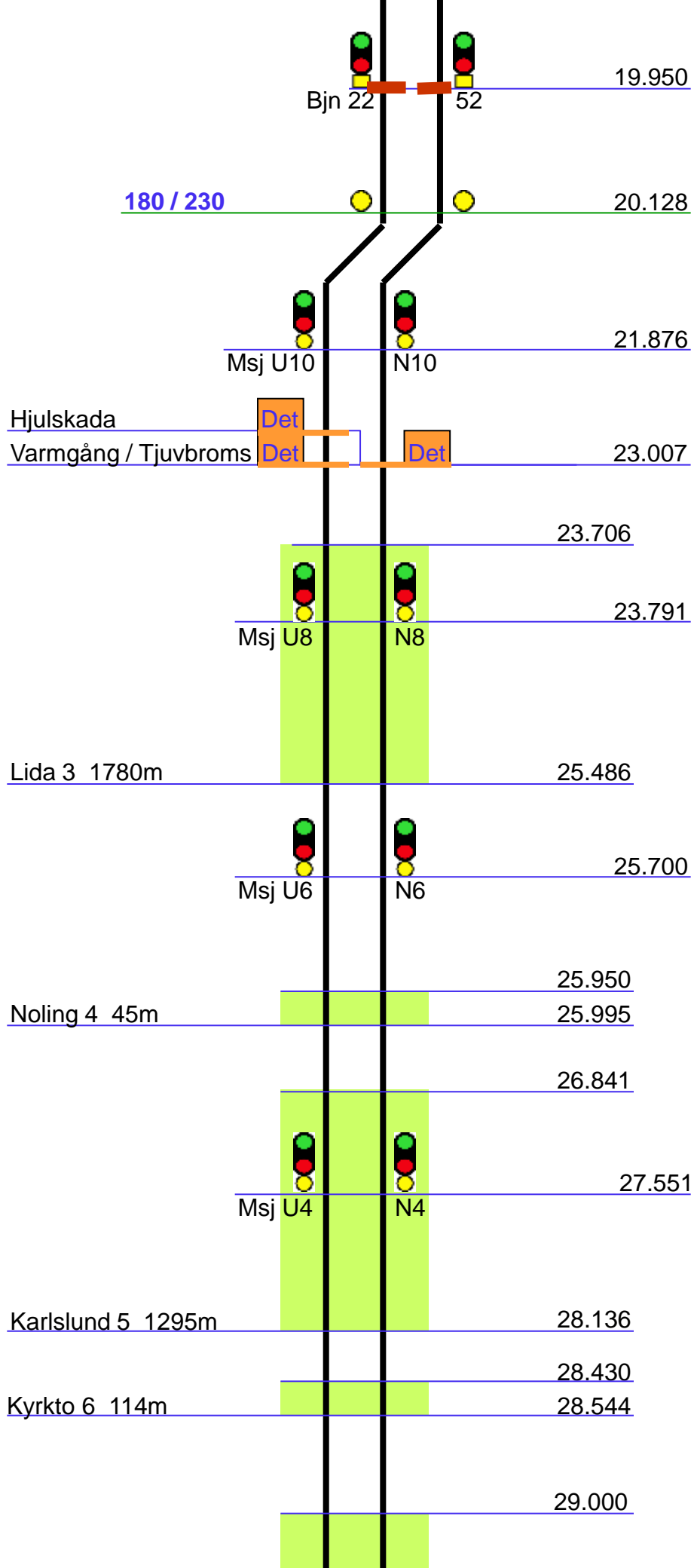


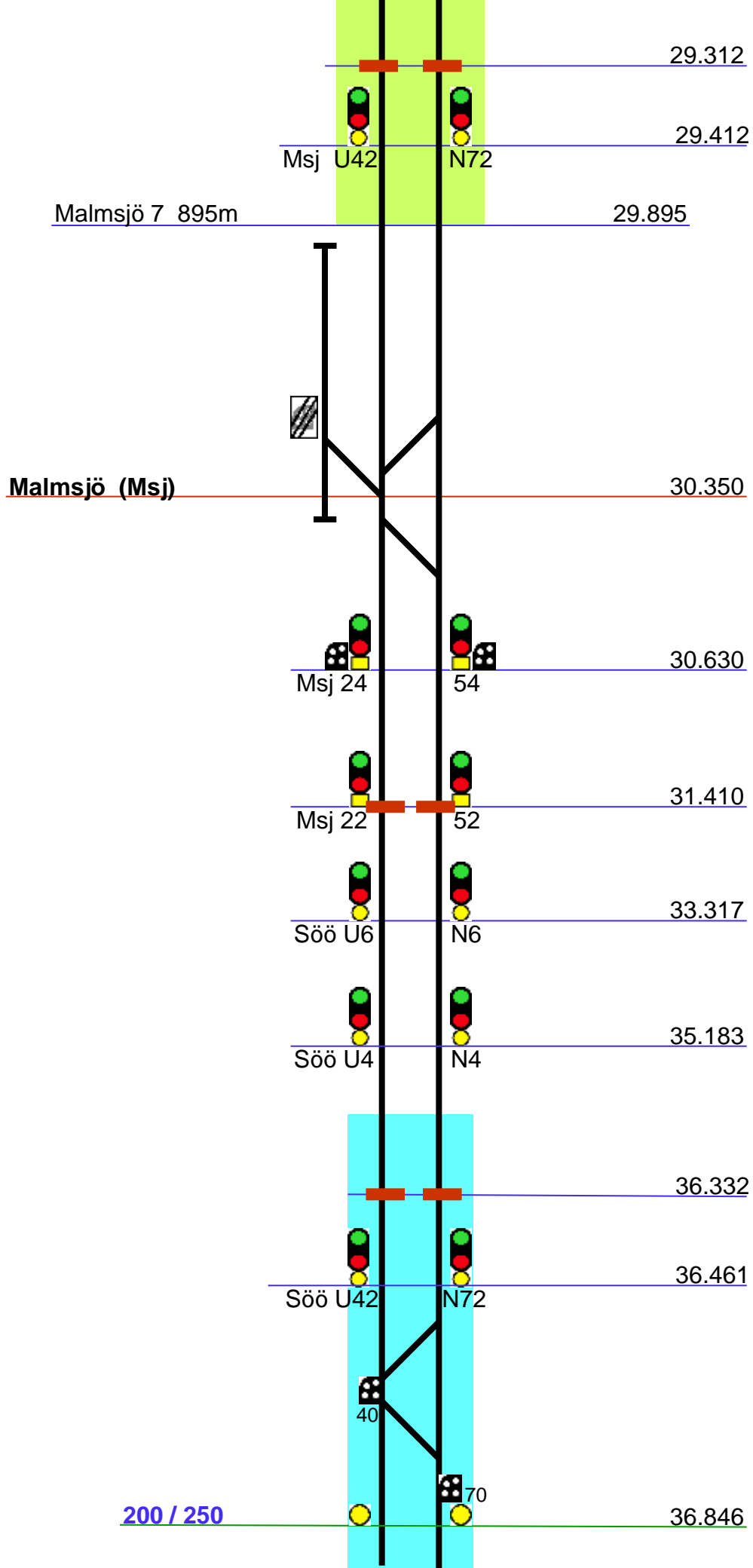


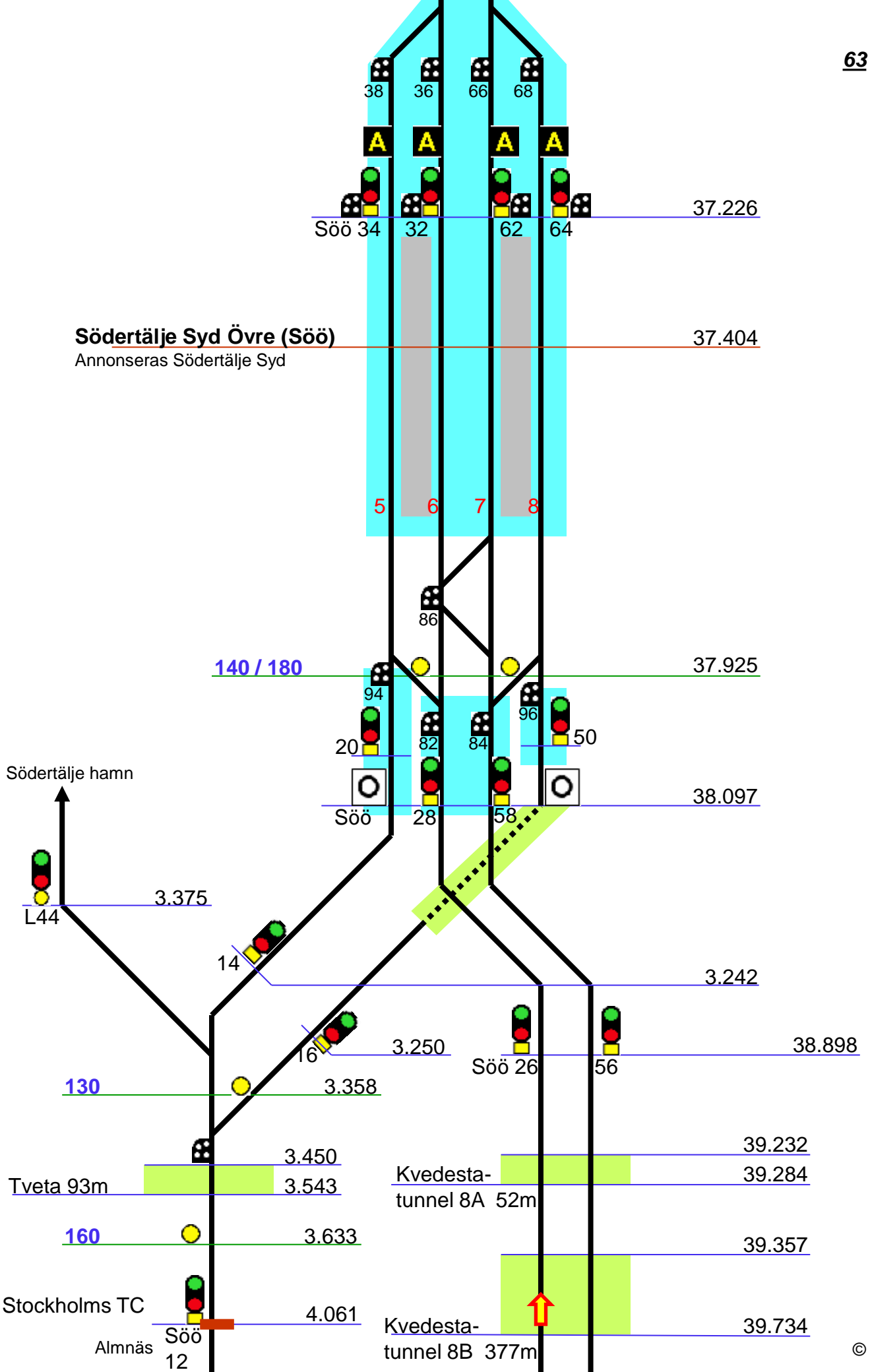


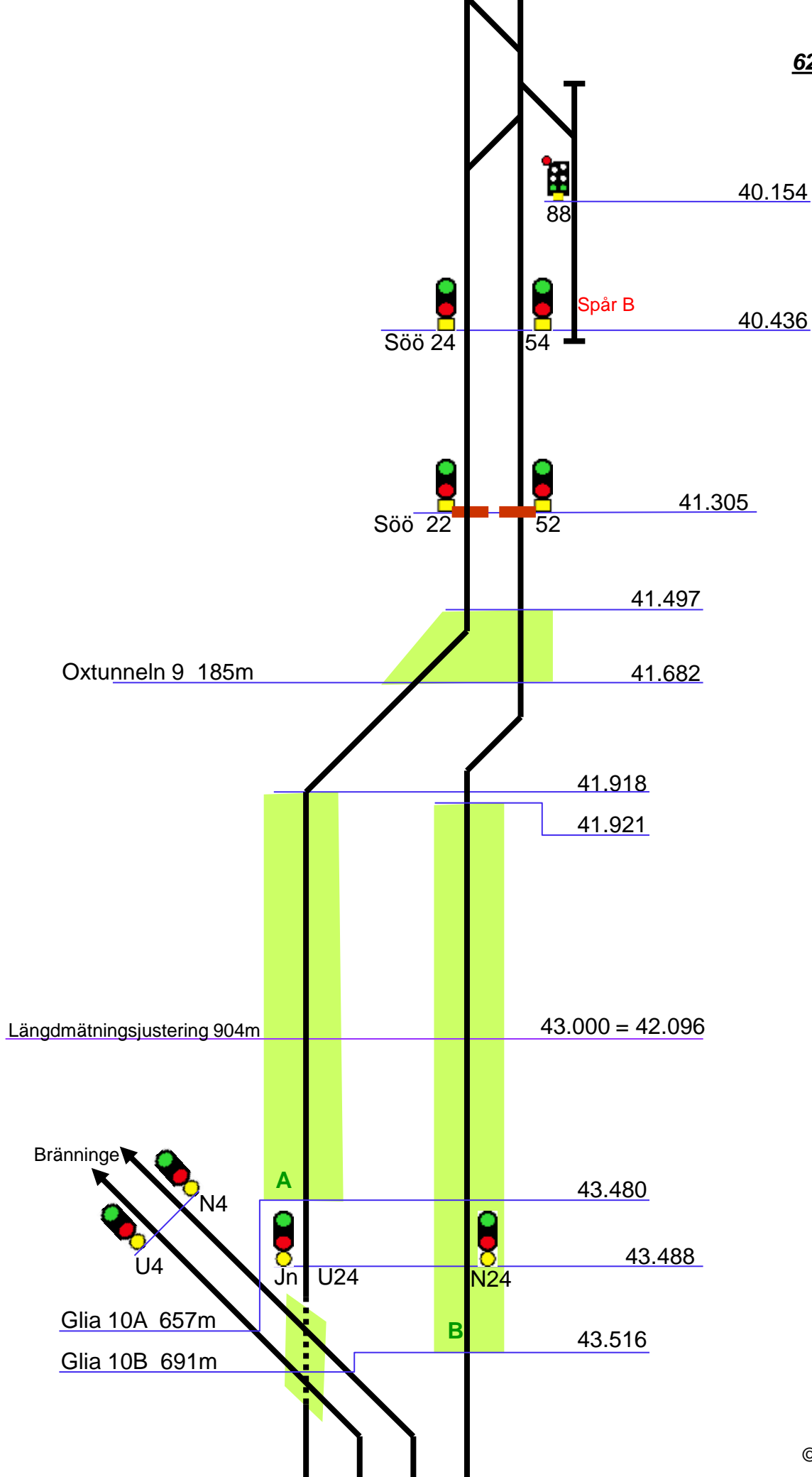


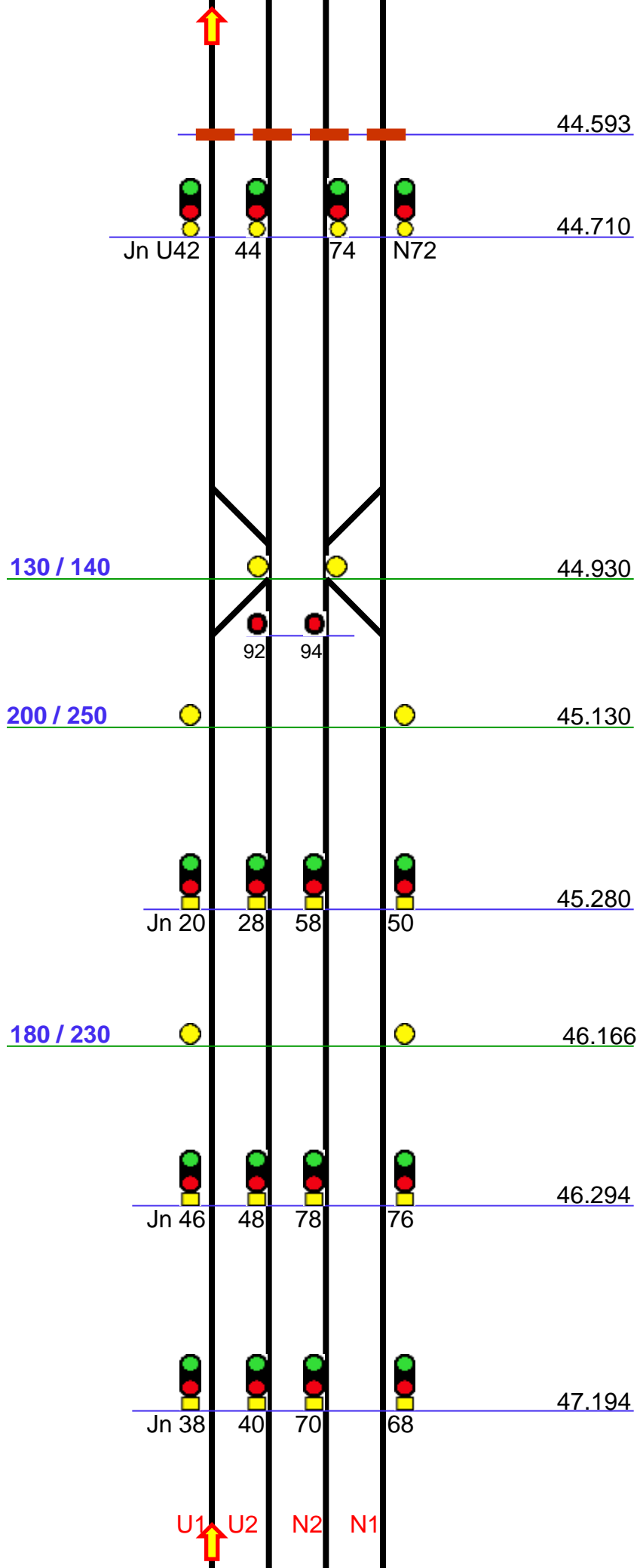
Flb 98	16.232
<b>Flemingsberg (Flb)</b>	16.300
	16.447
2 3 4 5 6 7	
	16.570
78 82	16.580
160	16.603
	16.627 - 16.607
	16.750
26 56 94	16.887
Flb 92	17.086
	17.164
Björnkulla 1 A/B 381m	17.545
	17.608
	17.847
Björnkulla 1 C/D 239m	17.960
17.065	
Bjn U42 N72	18.060
	18.201
<b>Björnkulla (Bjn)</b>	18.364
Flb 24 54	17.765
	18.090
Varmgång / Det Det	18.685
Bjn 24 54	18.778
Tullingseskogstunnel 2A 577m	18.838
Tullingseskogstunnel 2B 146m	18.984
Utmarken	

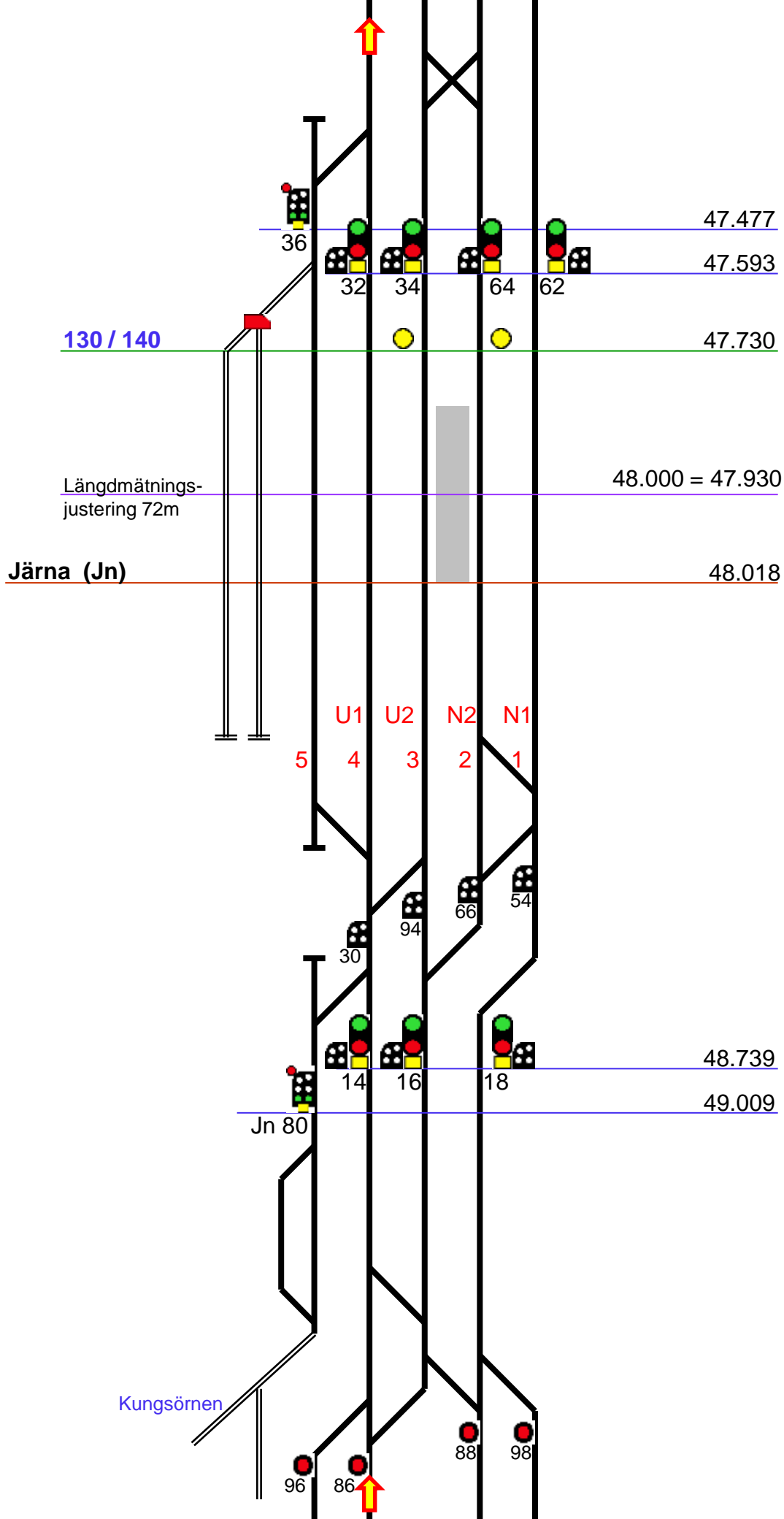


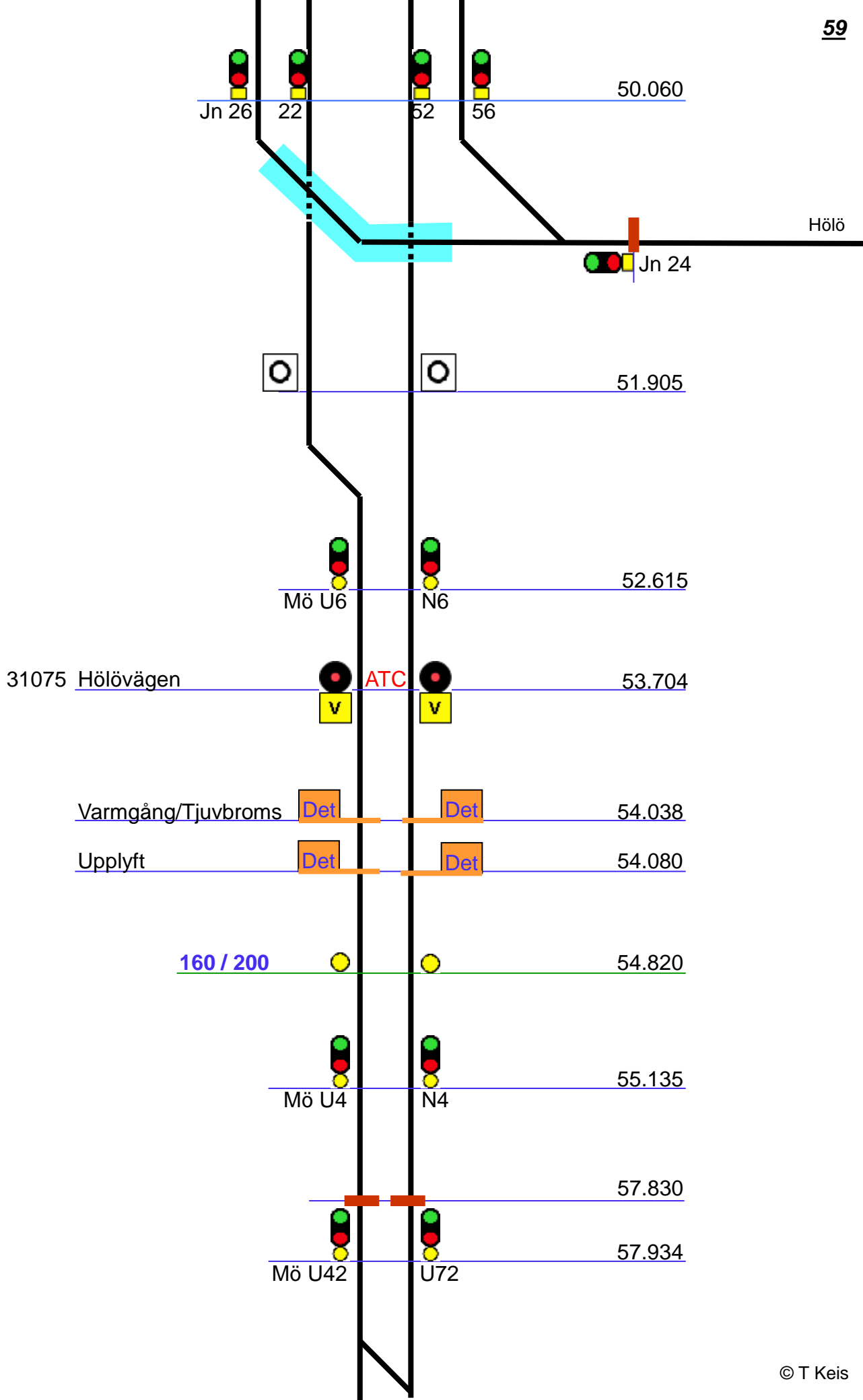




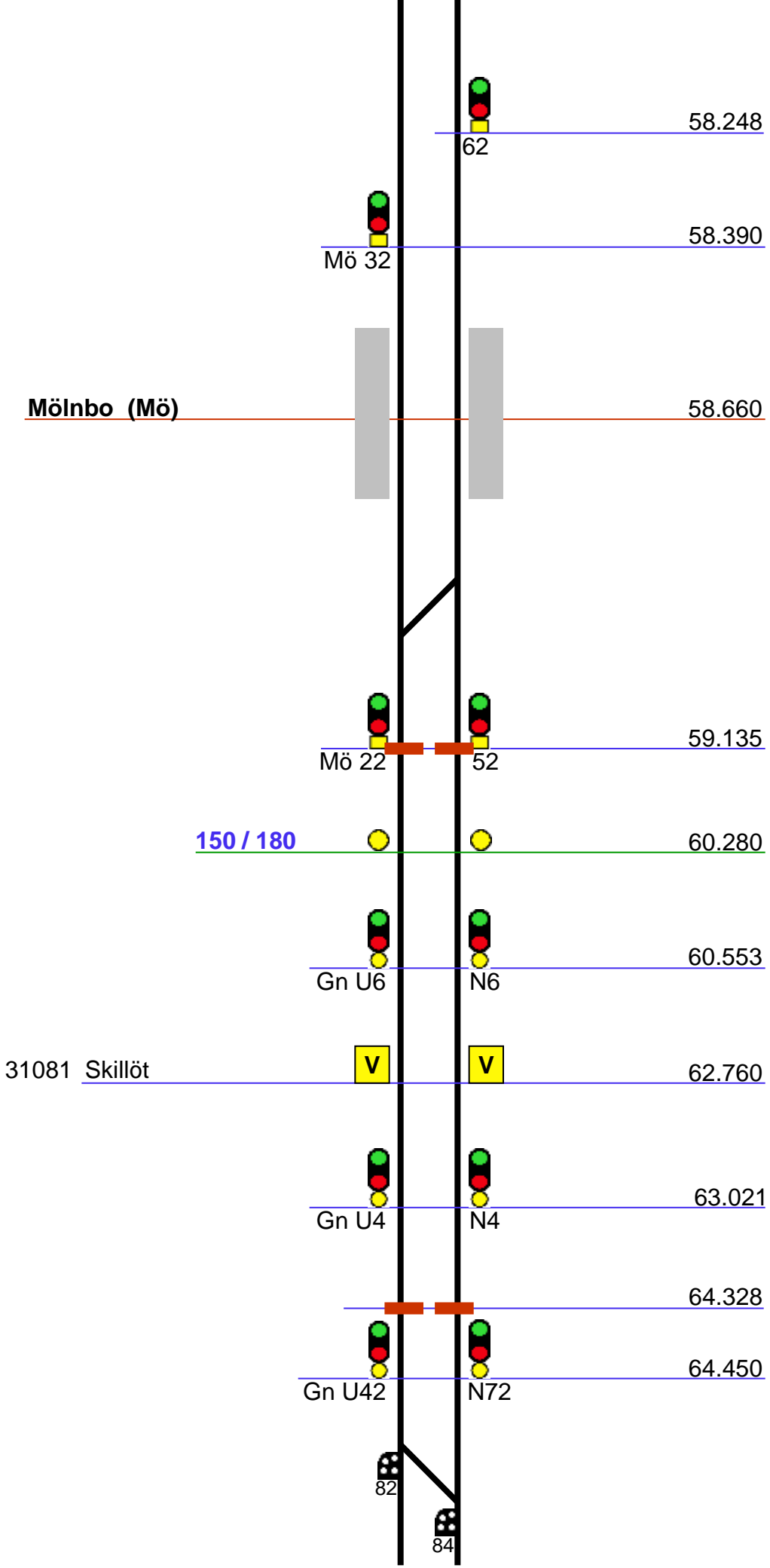




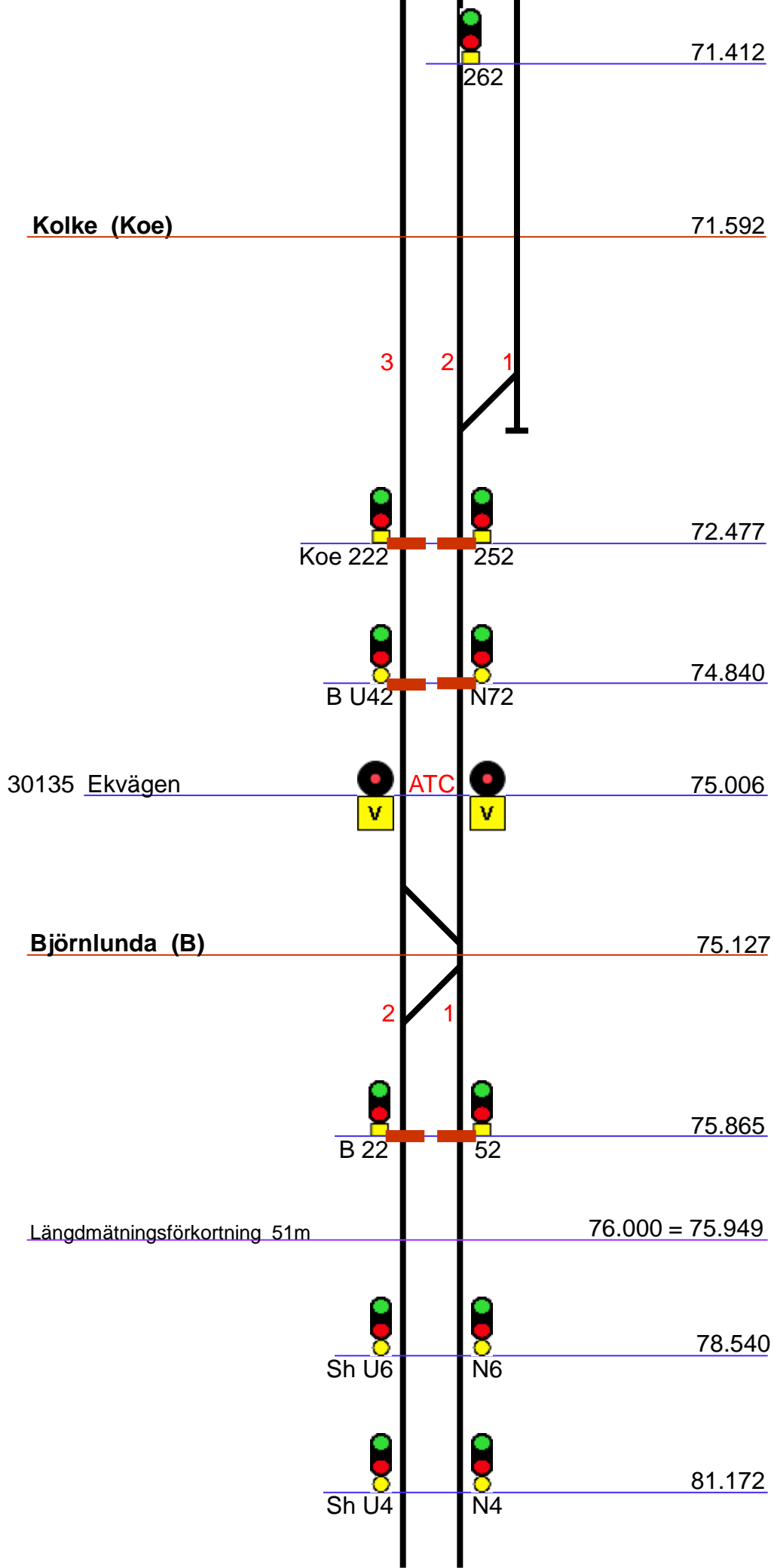


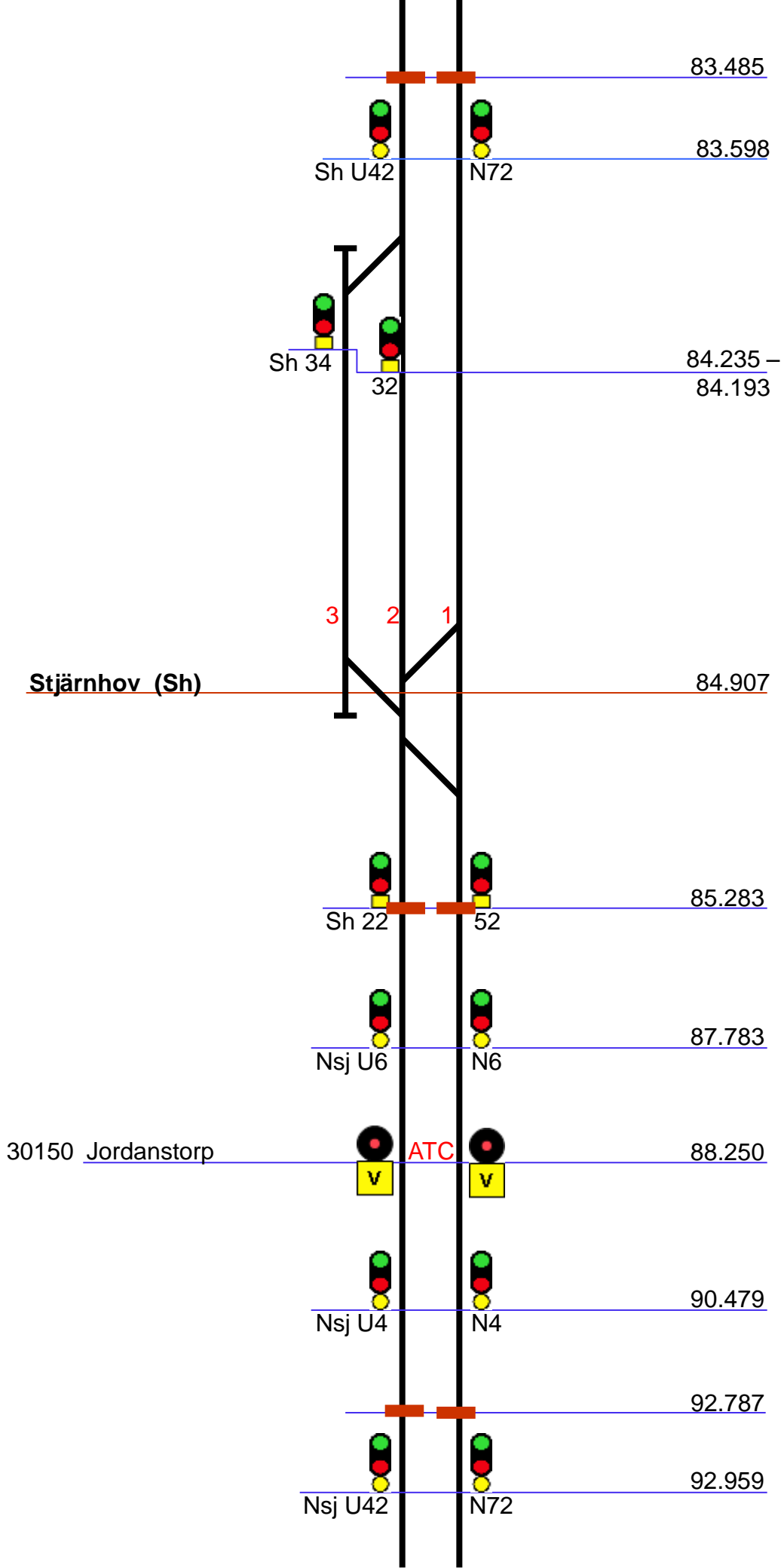






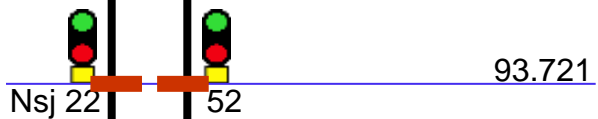




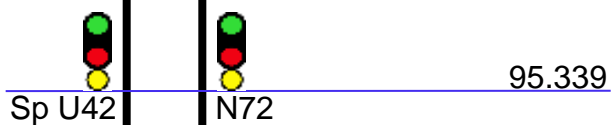


Nyckelsjön (Nsj)

93.142

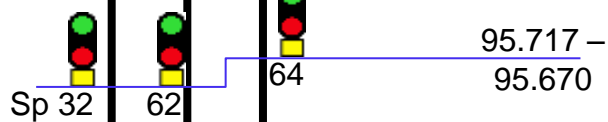


95.074



95.717 –

95.670




Sparreholm (Sp)

96.140

4


3

2



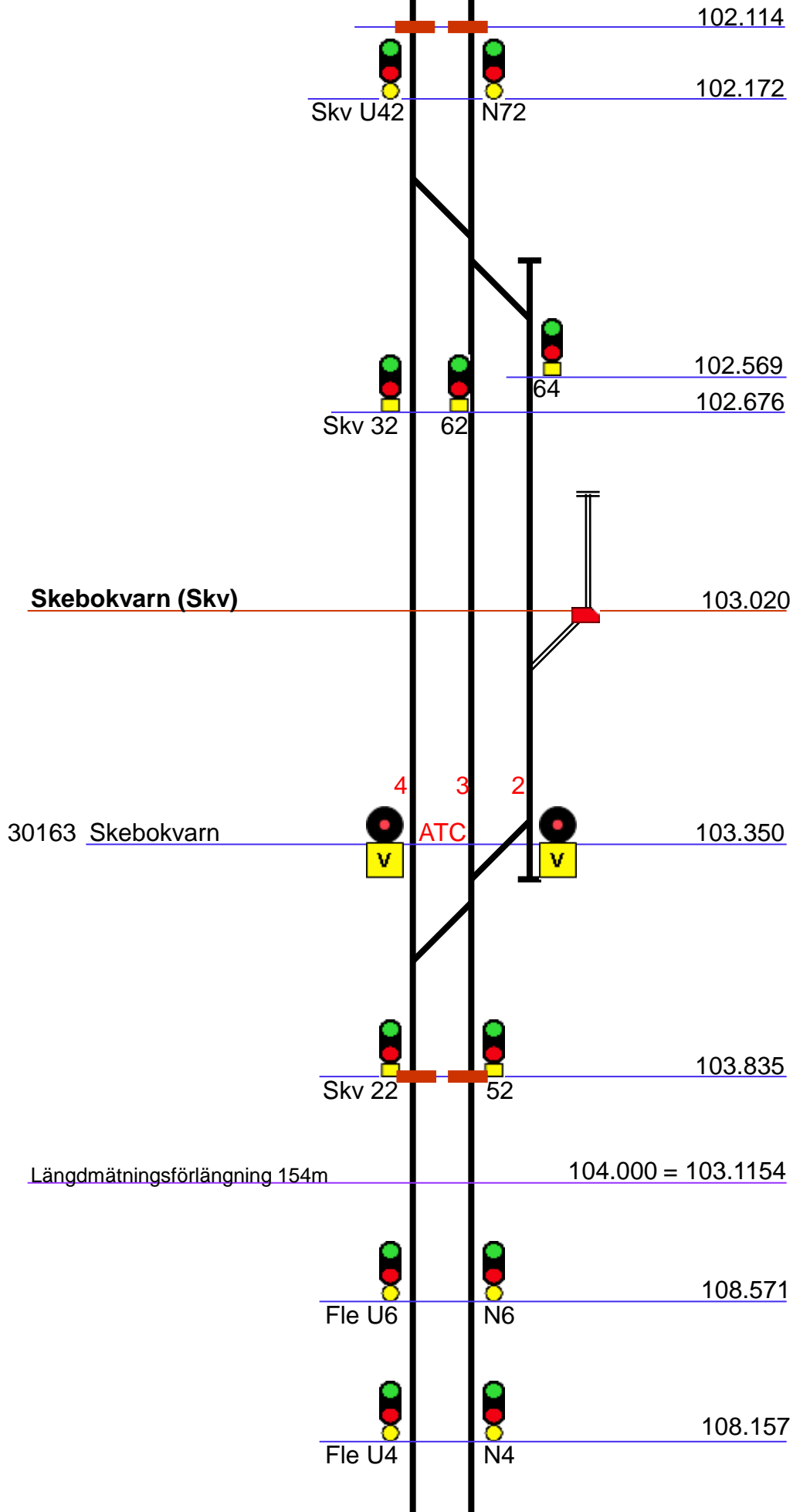
Längdmätning förlängning 84m

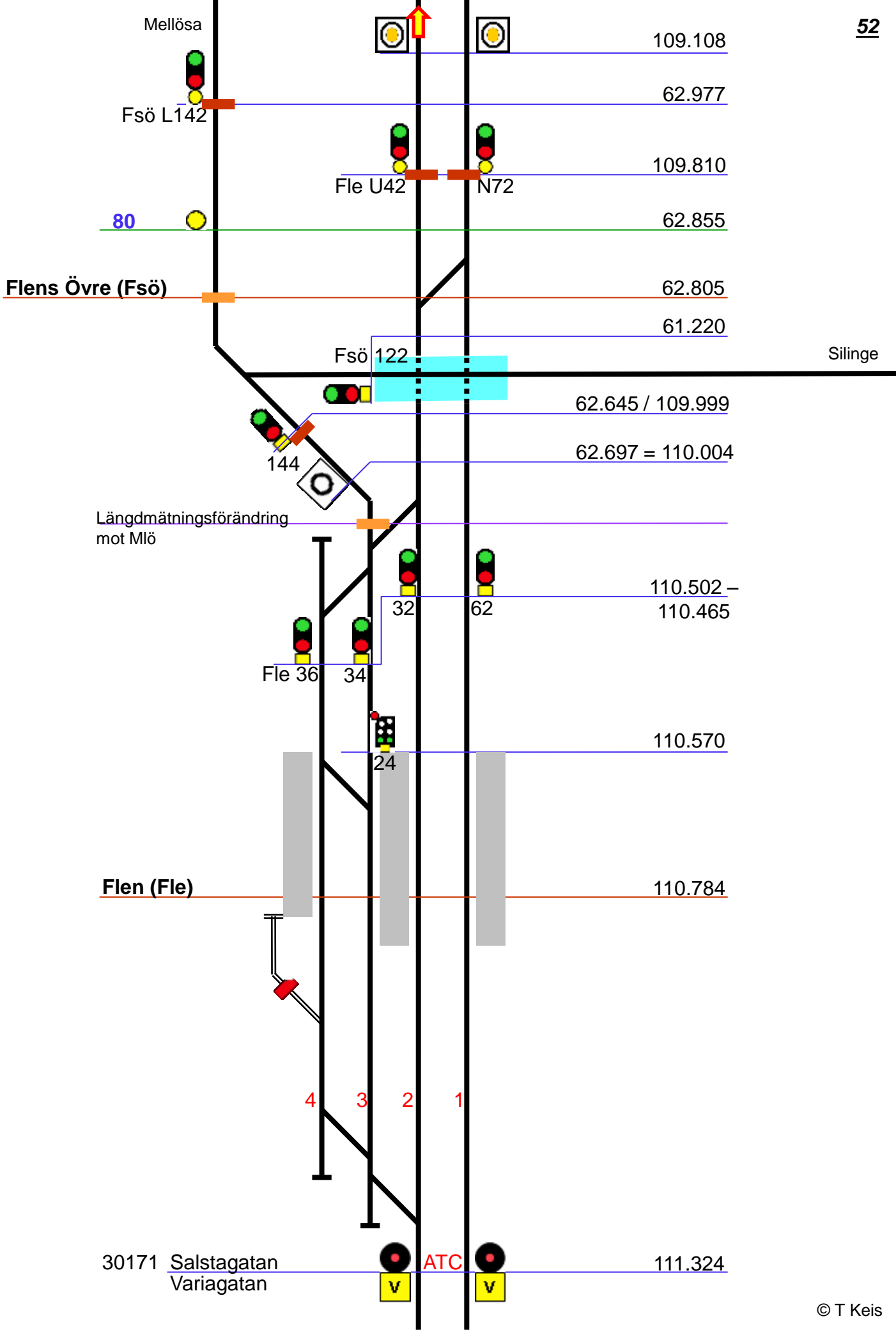
97.000 = 96.1084

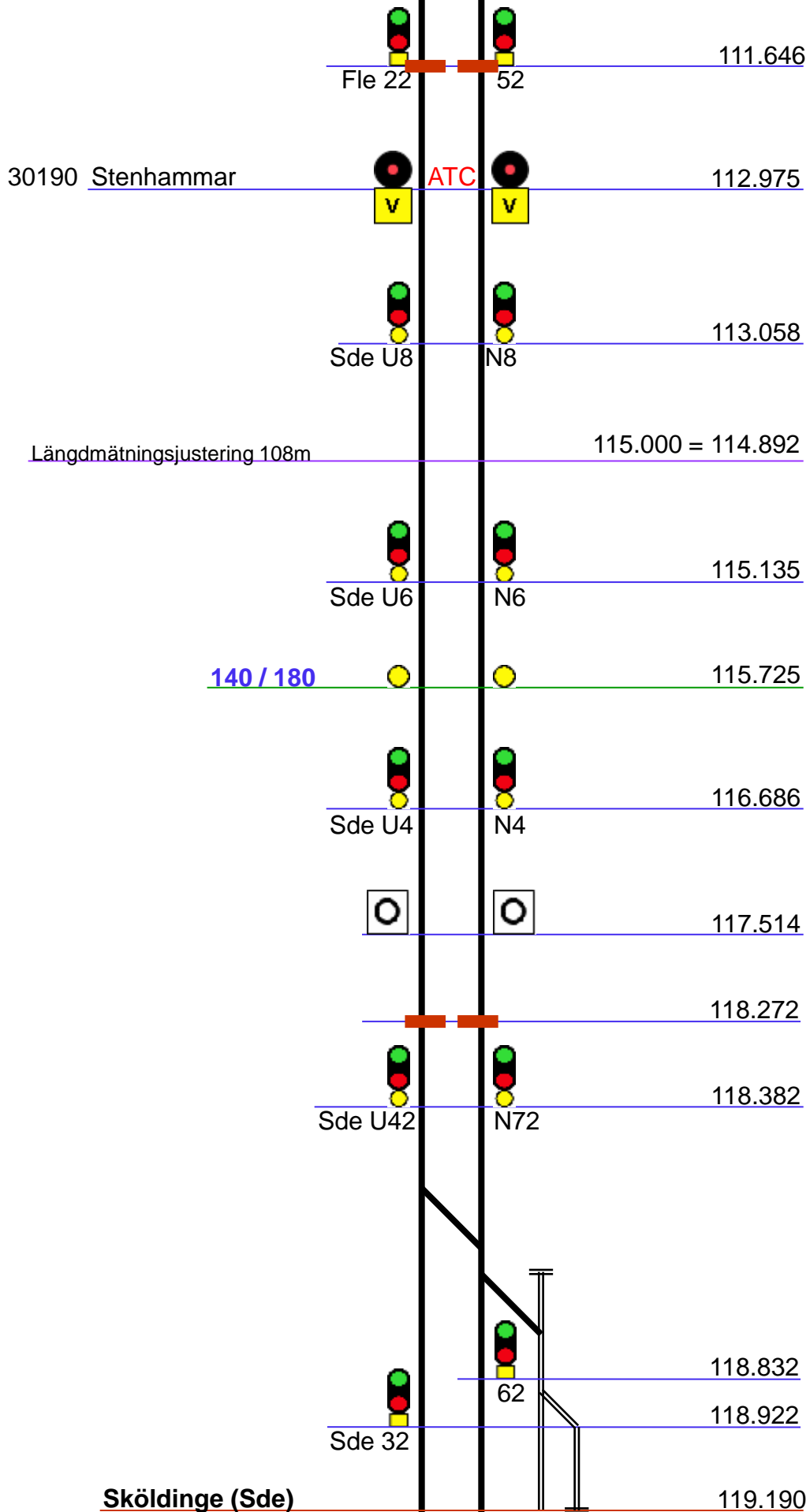


Längdmätning förkortning 273m

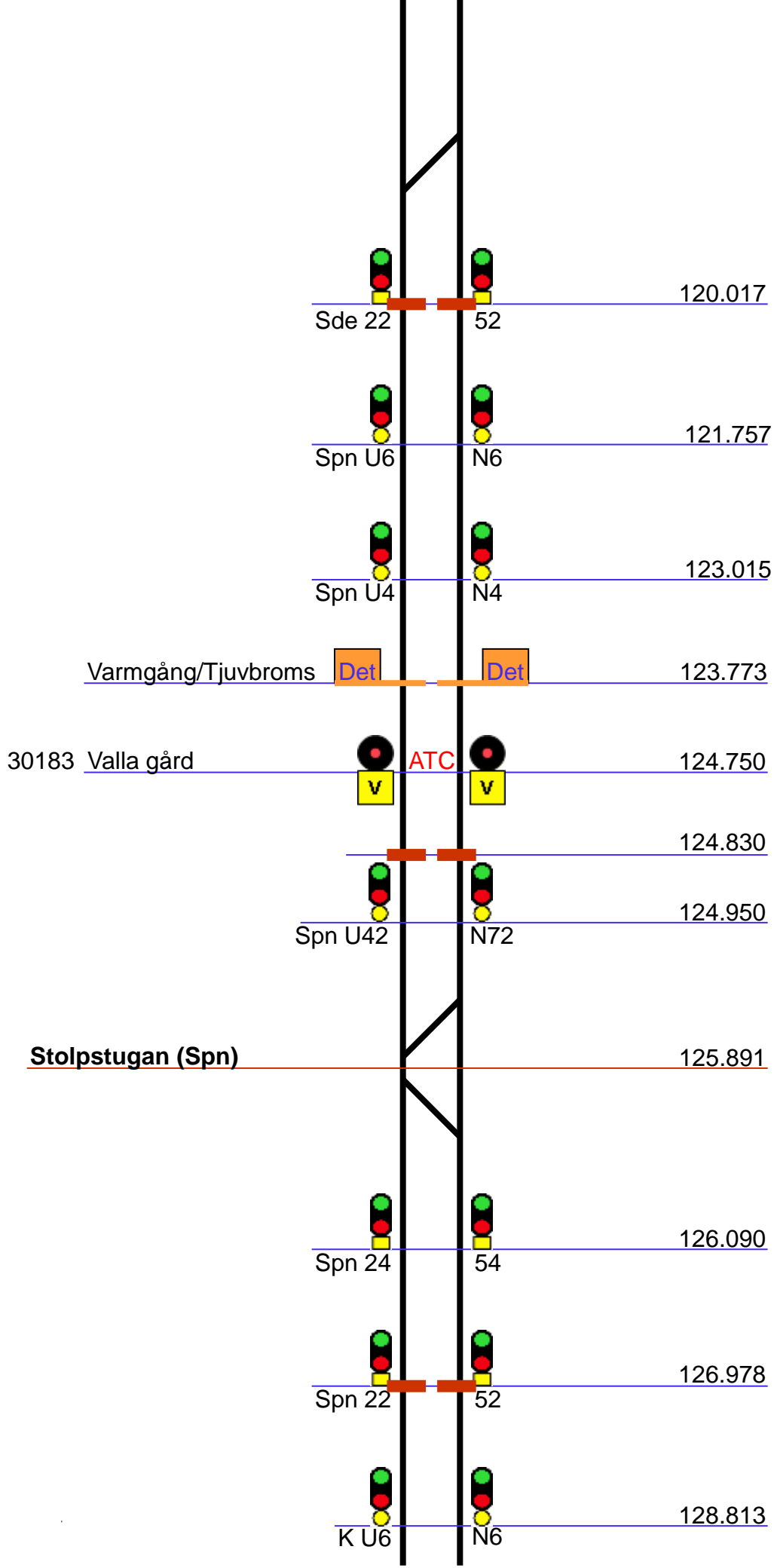
100.000 = 99.727

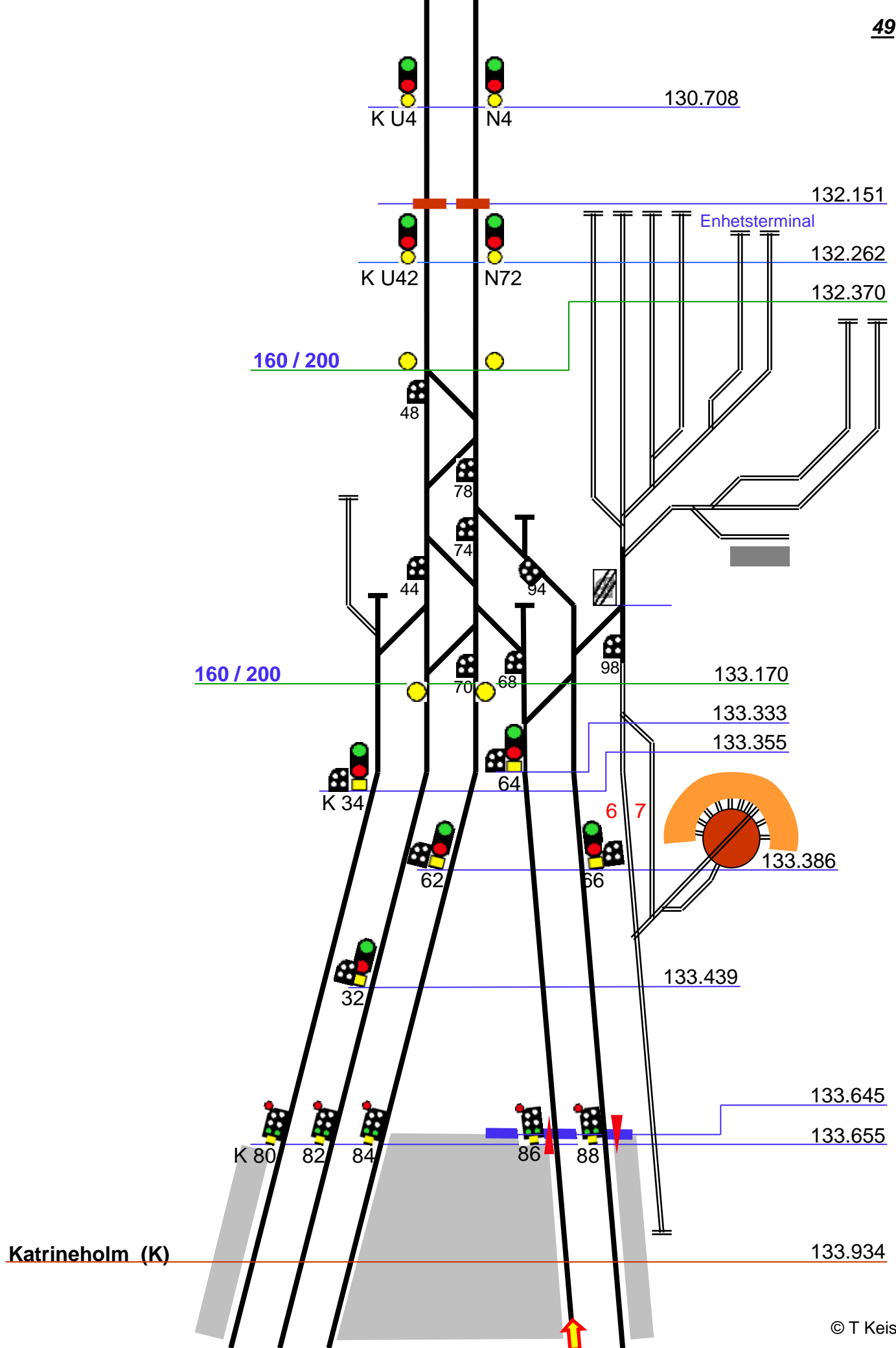


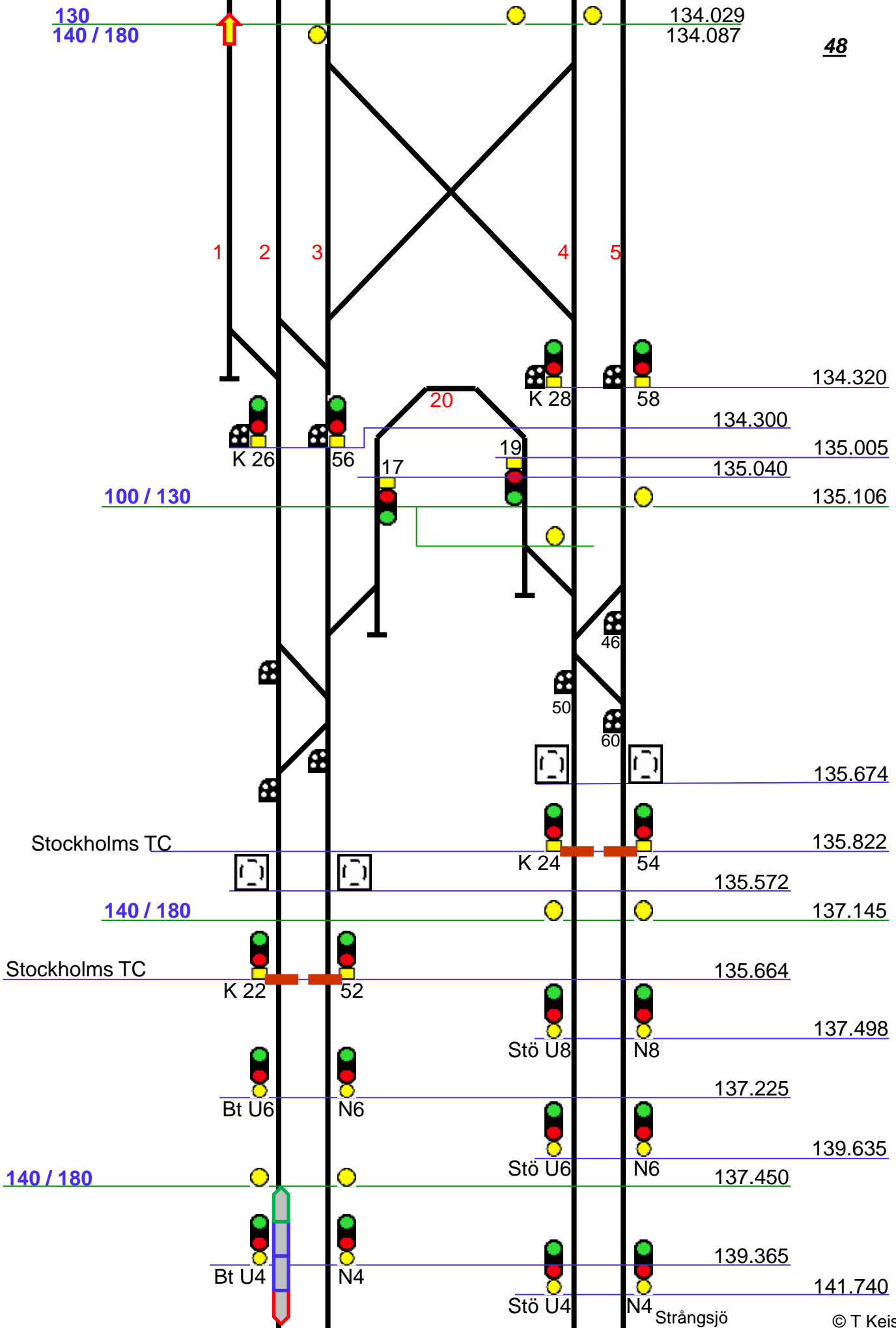












130  
140 / 180

134.029  
134.087

48

1 2 3 4 5

20

K 26

56

17

19

K 28

58

134.320

134.300

135.005

135.040

135.106

100 / 130

46

50

60

135.674

Stockholms TC

K 24

54

135.822

135.572

140 / 180

137.145

Stockholms TC

K 22

52

135.664

137.498

Stö U8

N8

Bt U6

N6

137.225

140 / 180

139.635

Stö U6

N6

137.450

Bt U4

N4

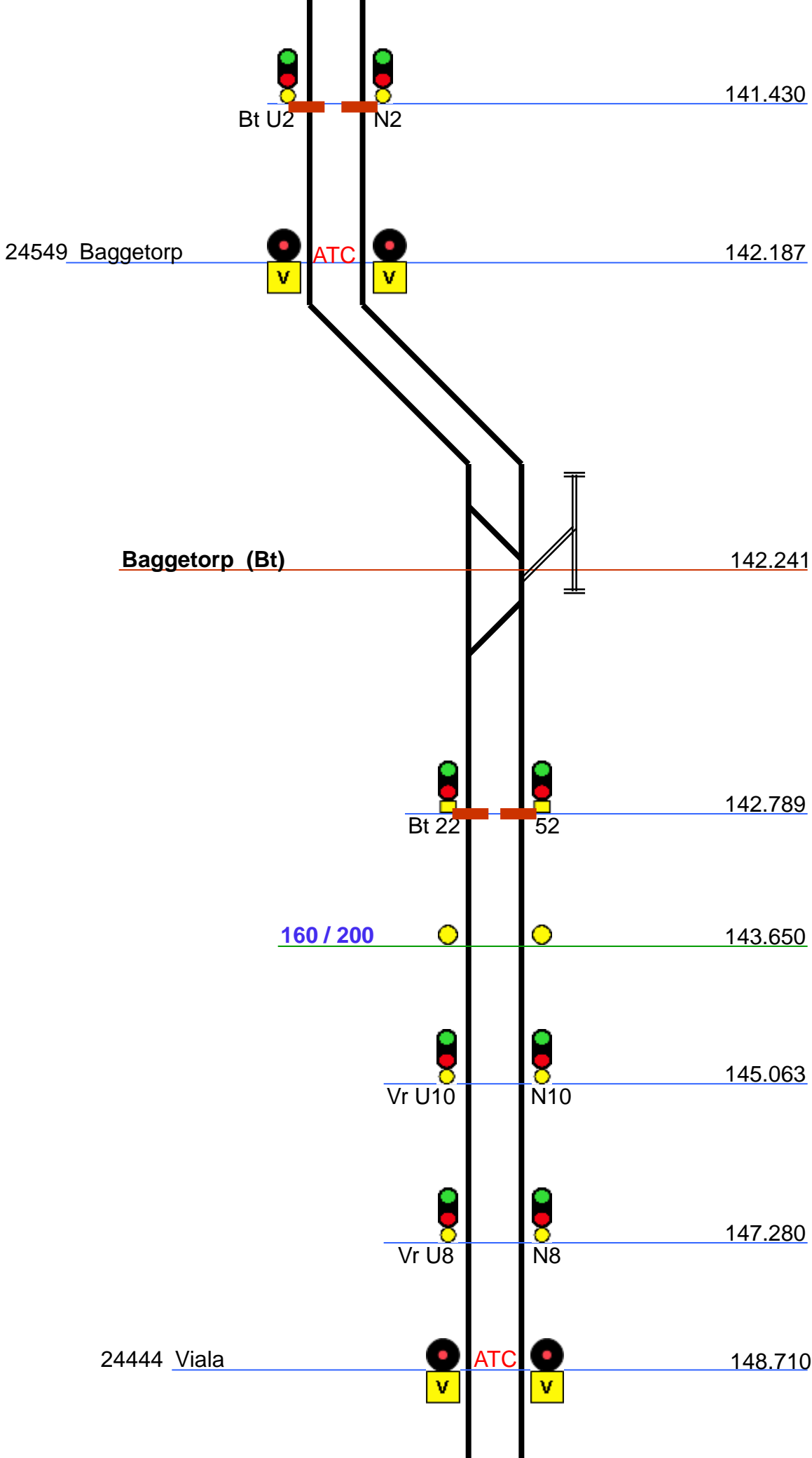
139.365

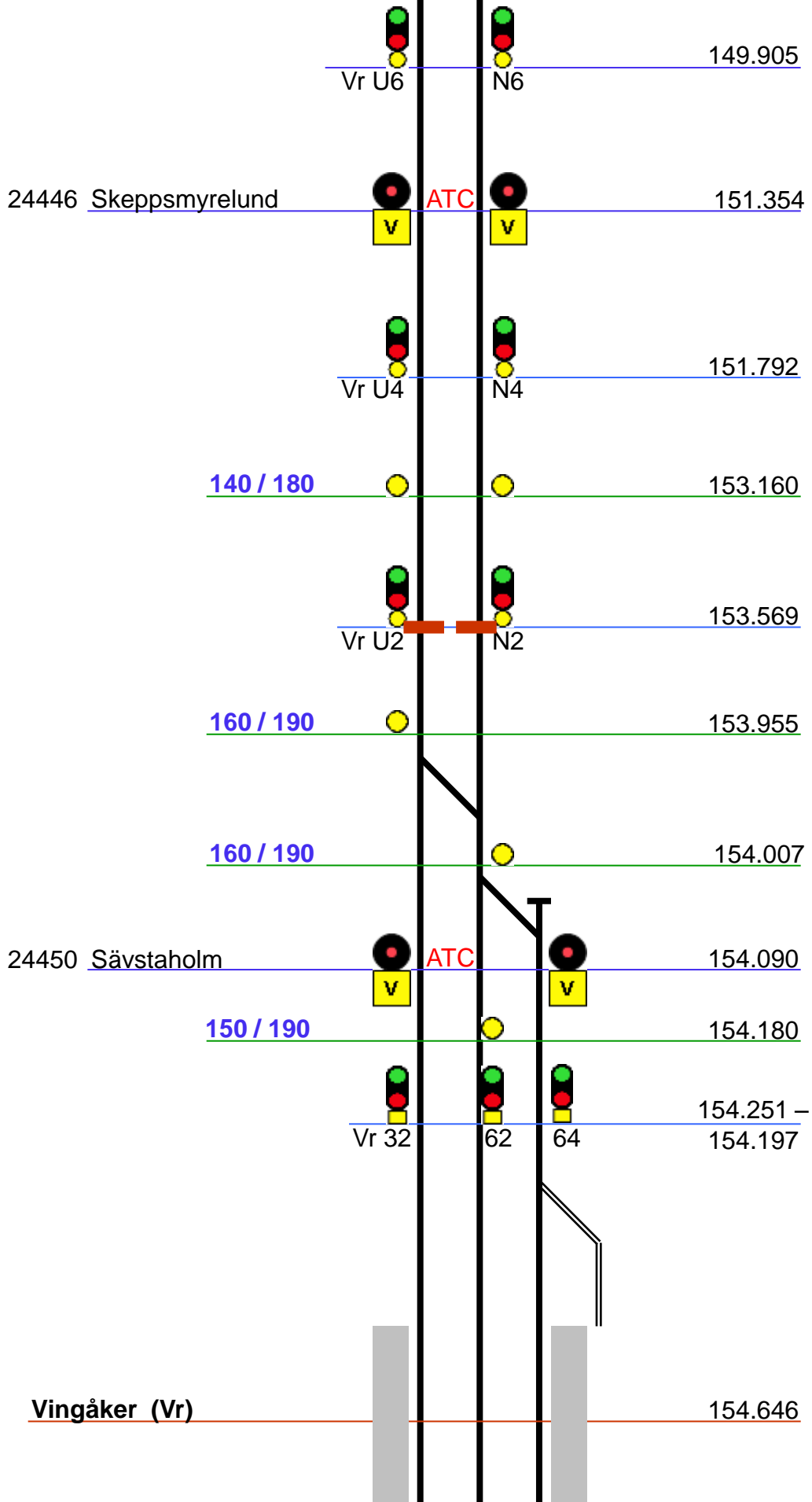
141.740

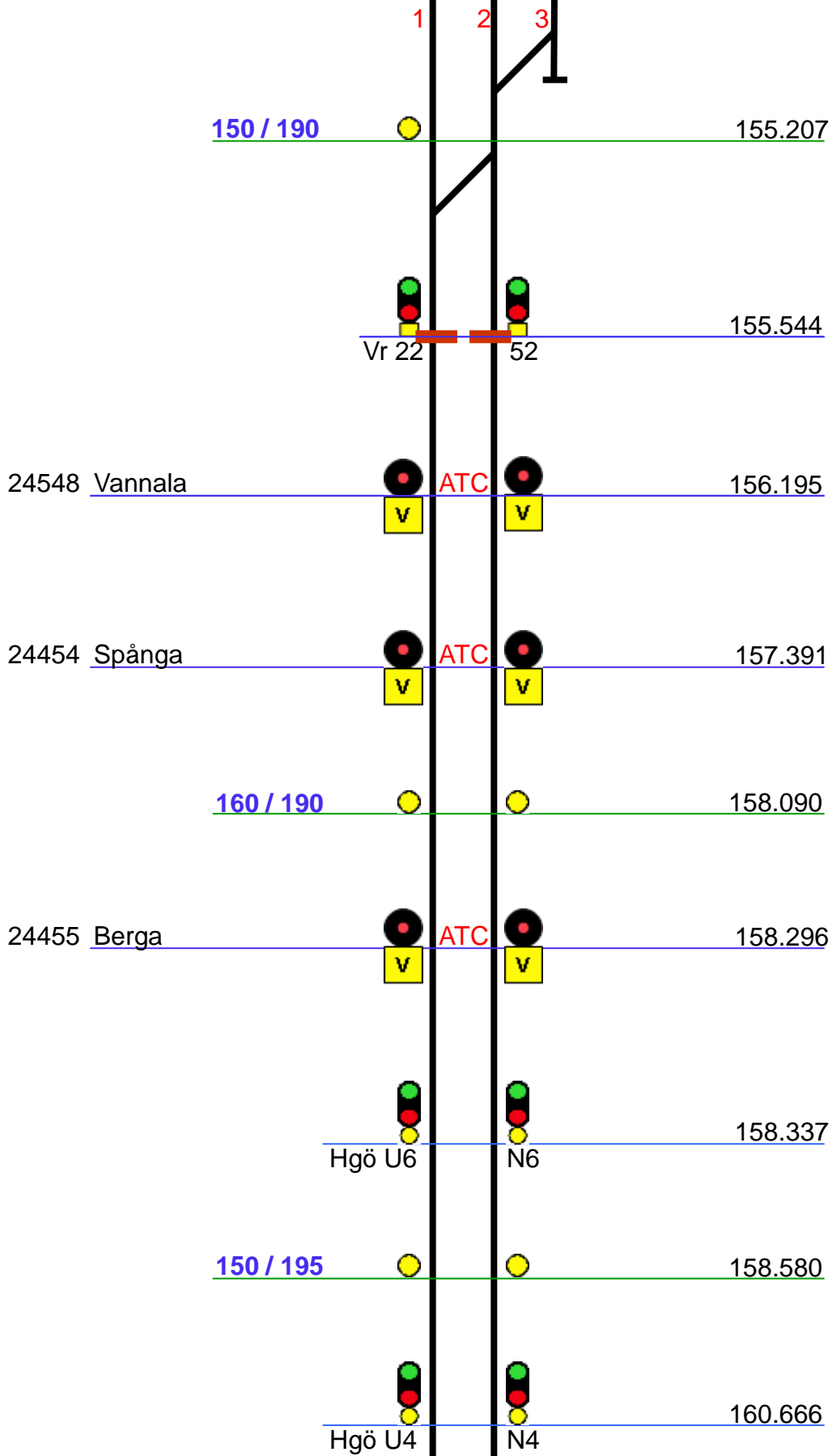
Stö U4

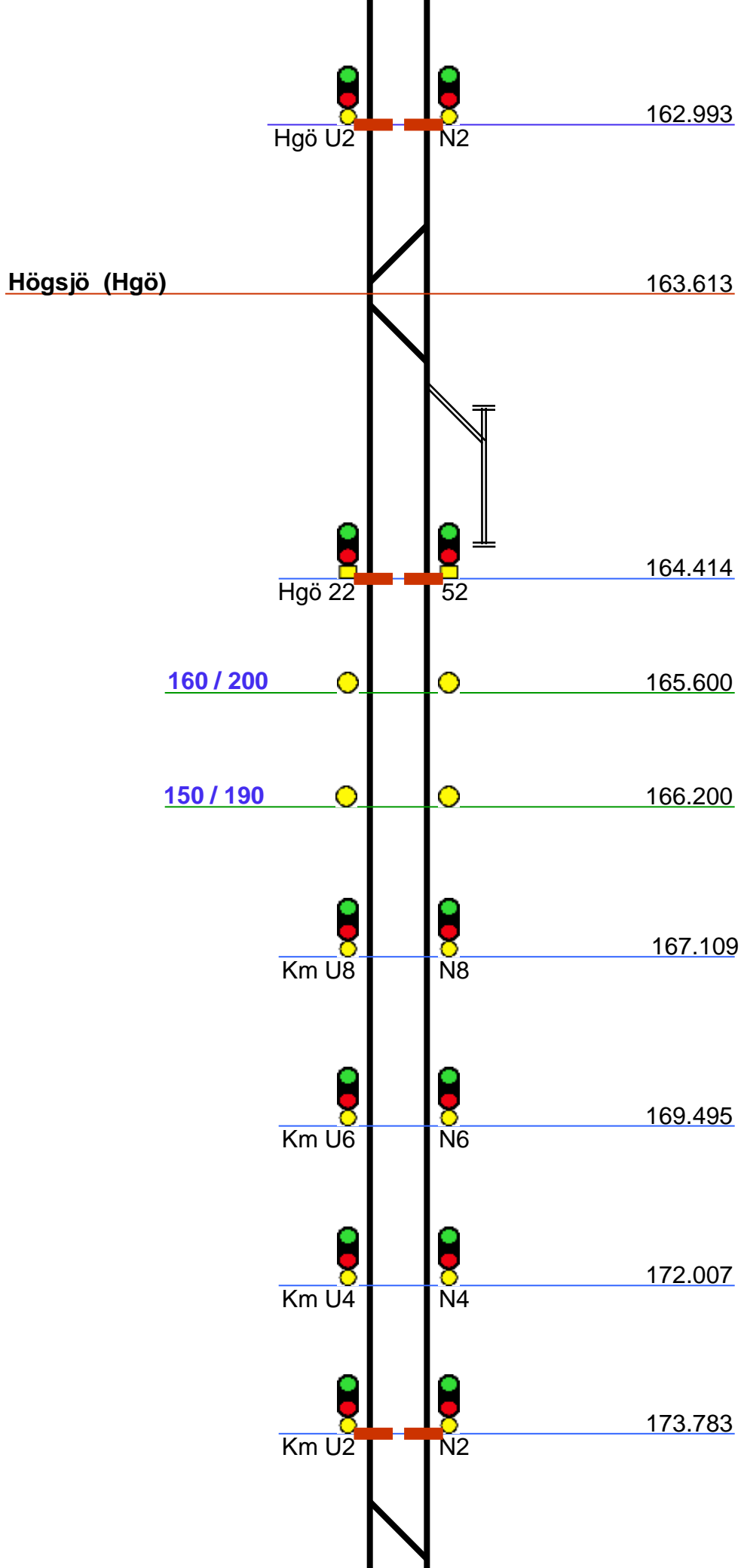
N4

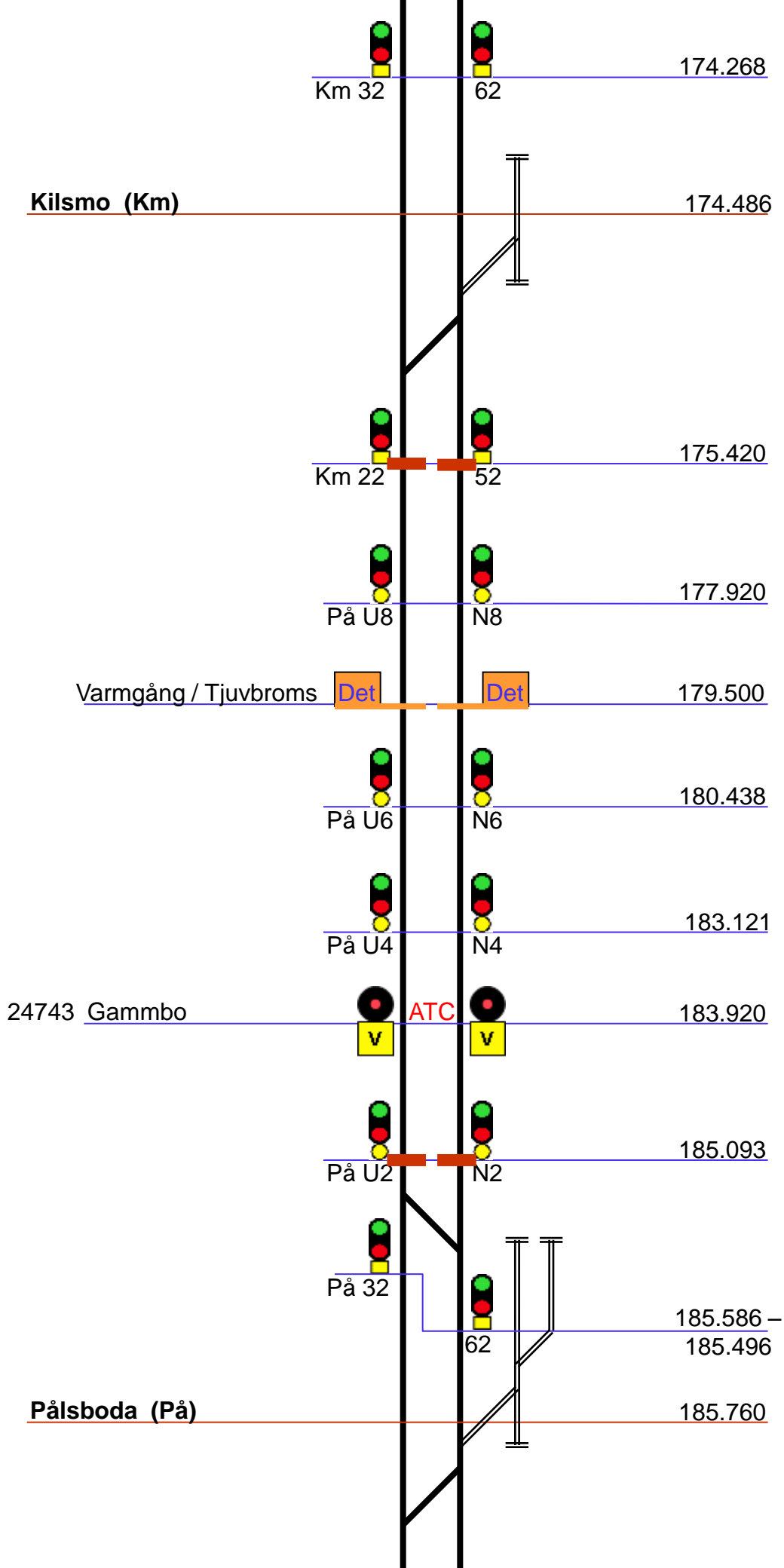
Strängsjö





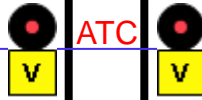




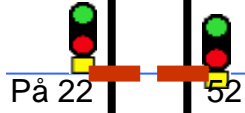




24745 Kärrens Allé 186.456



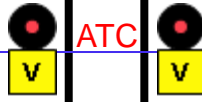
ATC



På 22 52

186.610

24746 Fiskmanstorp 187.523



ATC



H U10 N10

189.538

160 / 200

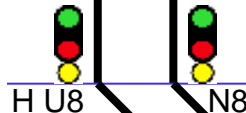


190.230

150 / 195

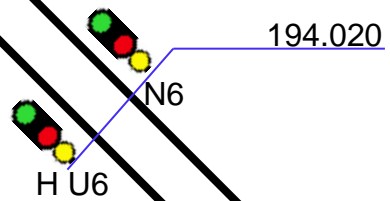


192.130



H U8 N8

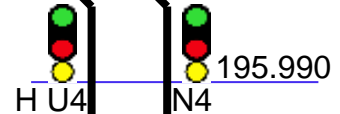
192.045



H U6

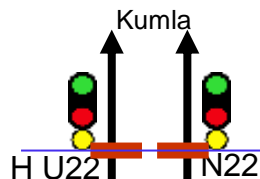
N6

194.020



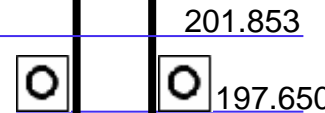
H U4 N4

195.990



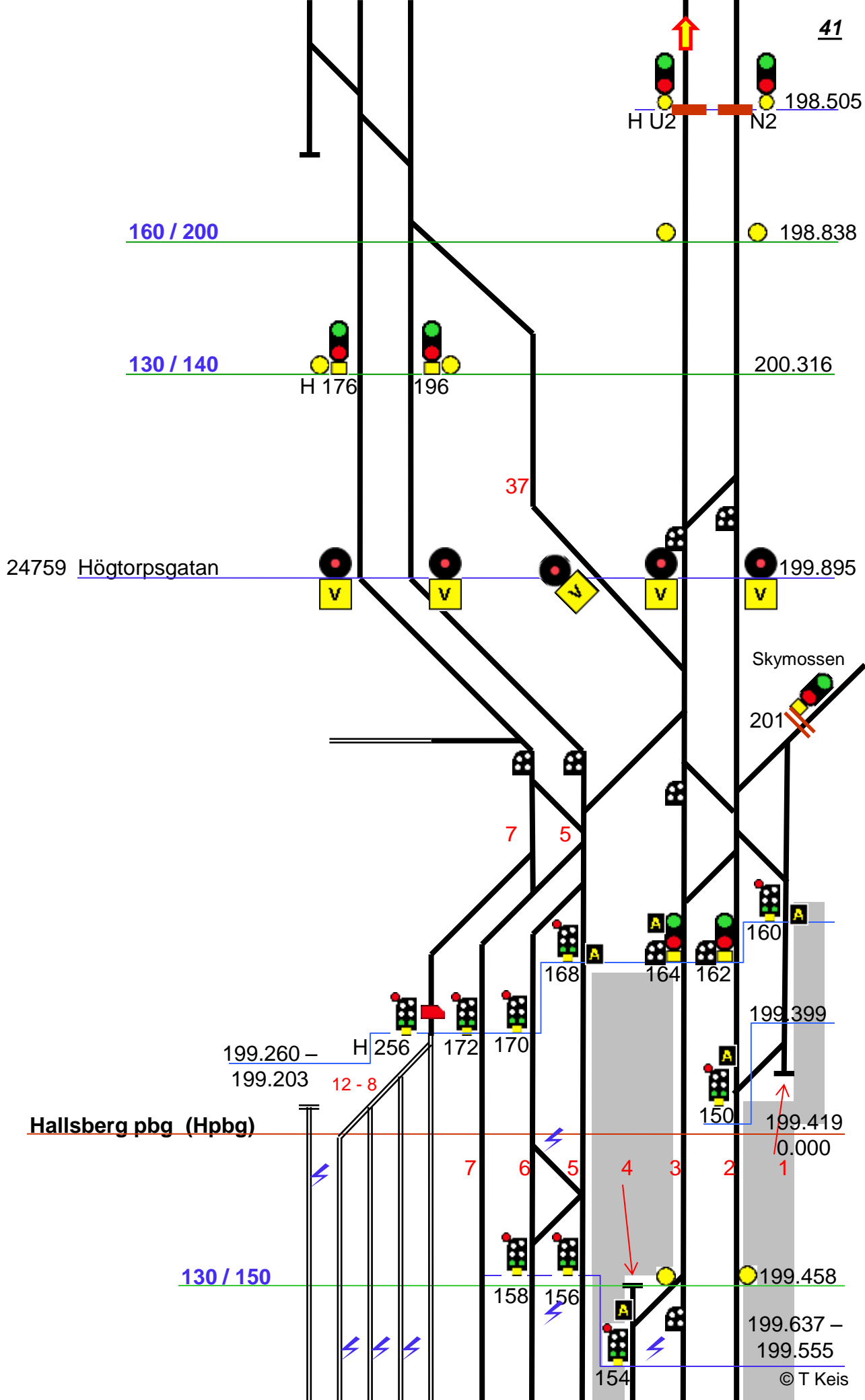
H U22 N22

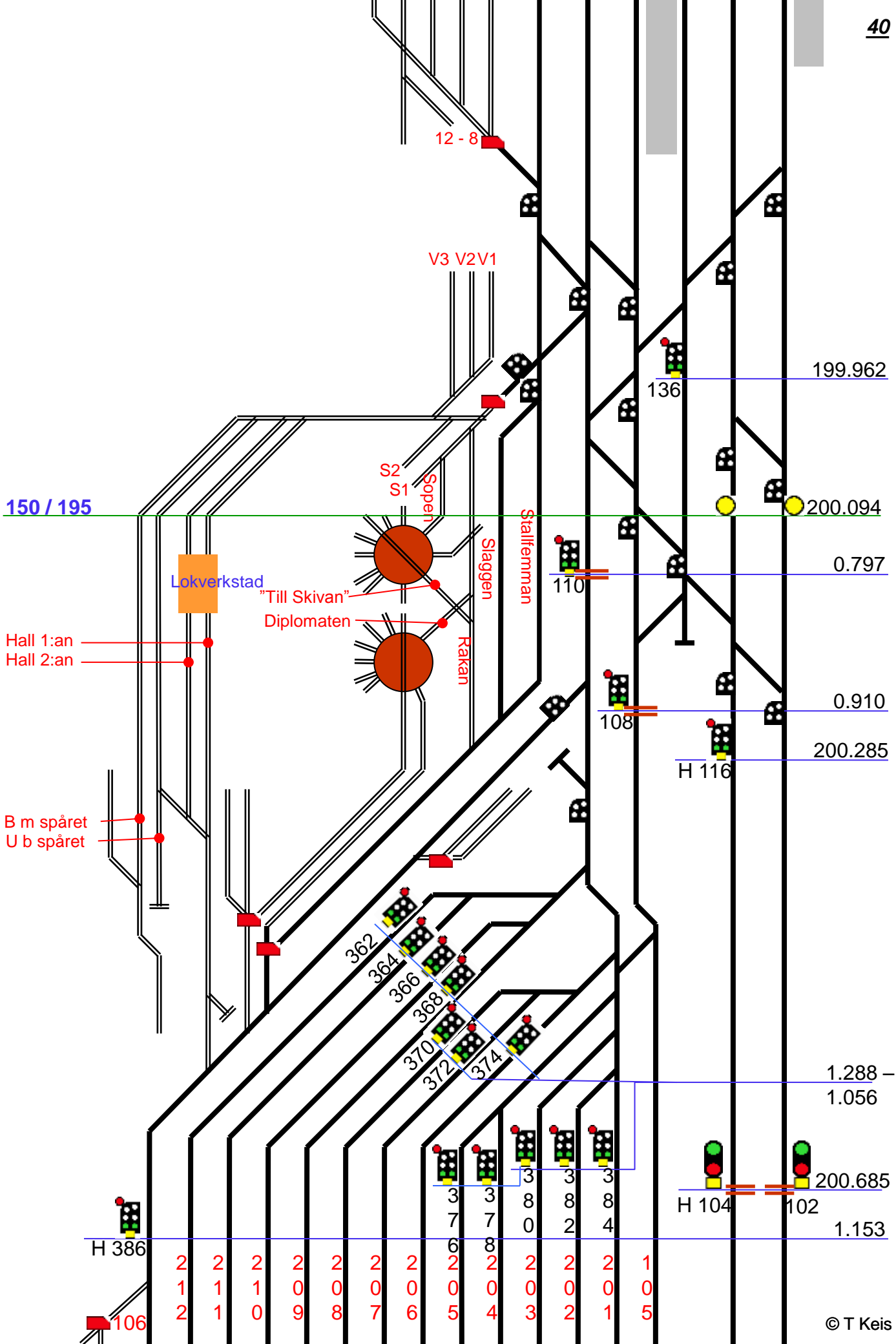
Kumla



201.853

197.650





150 / 195

Hall 1:an  
Hall 2:an

B m spåret  
U b spåret

Lokverkstad

"Till Skivan"

Diplomat

S2  
S1

Söpen

Slaggen

Stallfemman

Rakan

V3 V2 V1

12 - 8

136

110

108

H 116

362

364

366

368

370

372

374

H 386

106

2	2	2	2	2	2	2	2	2	2	2	2	1
1	1	1	0	0	0	0	0	0	0	0	0	0
2	1	0	9	8	7	6	5	4	3	2	1	5

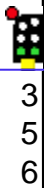
U - Gruppen

2	2	2	2	2	2	2	2	2	2	2	2
1	1	1	0	0	0	0	0	0	0	0	0
2	1	0	9	8	7	6	5	4	3	2	1

1  
0  
6

1  
0  
5

1.668



3  
5  
6



201.520

35-21

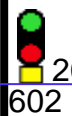
18-11

48-36

59-56



604



602

202.242

346

60

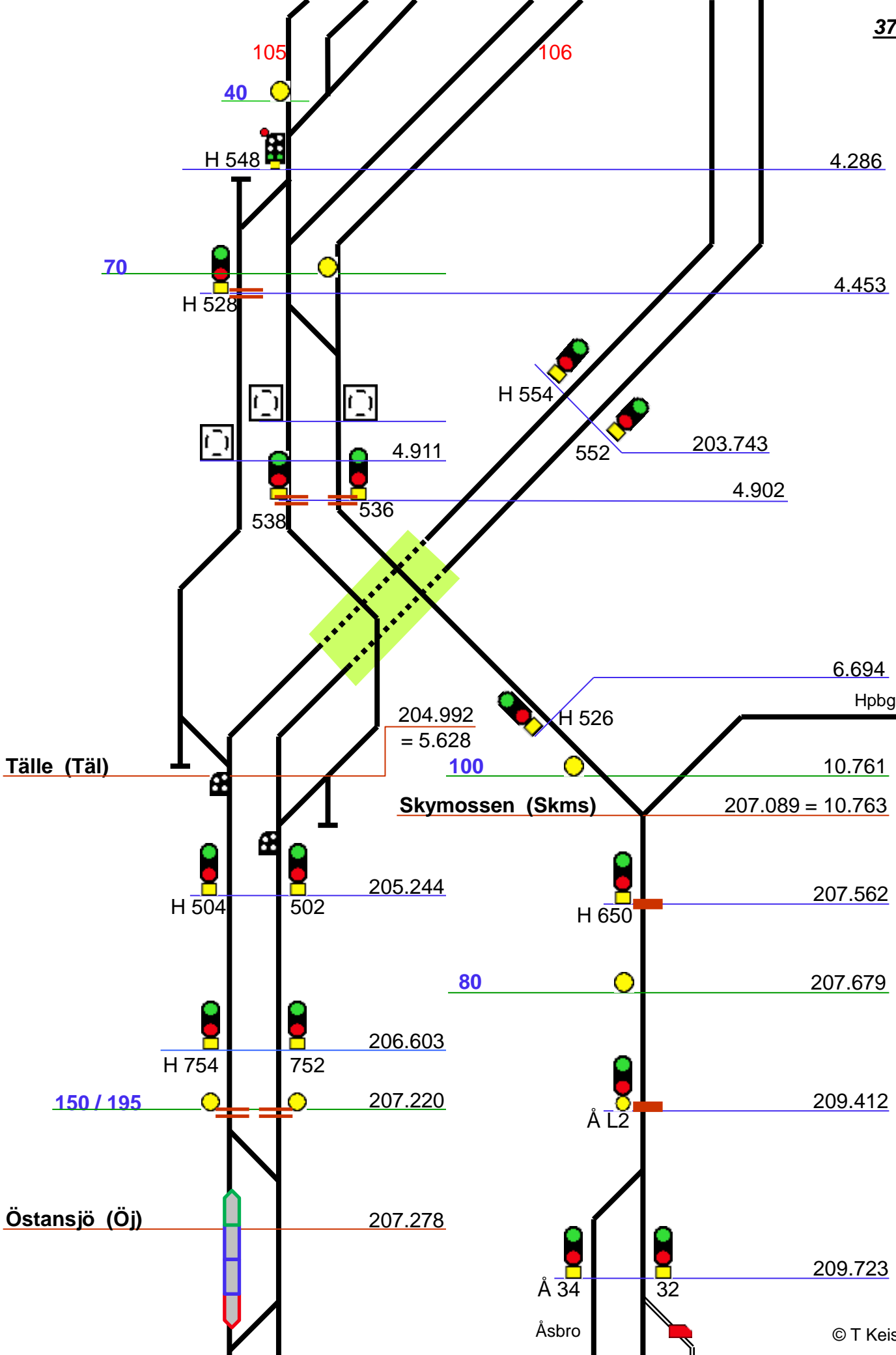
2.282

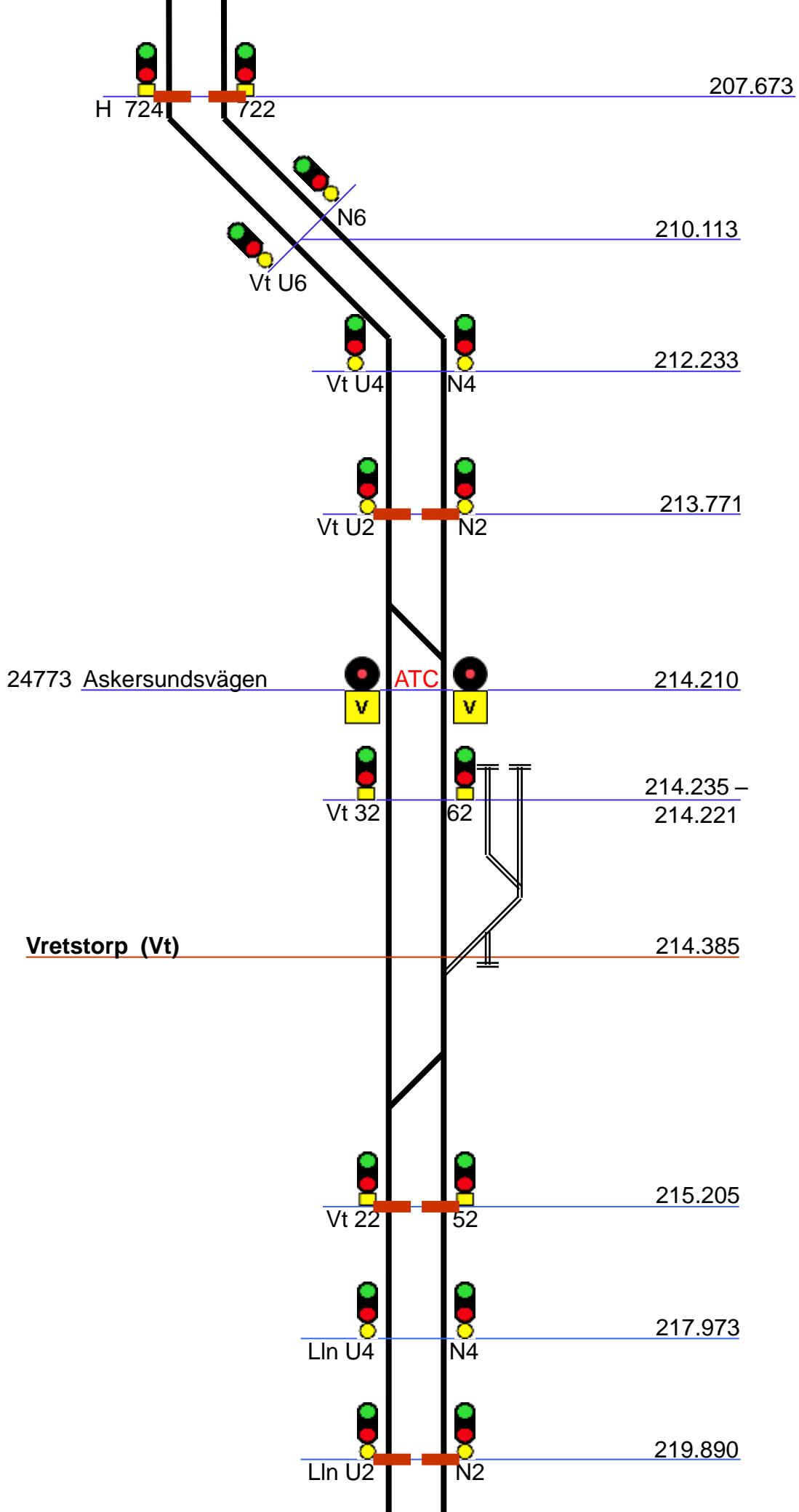


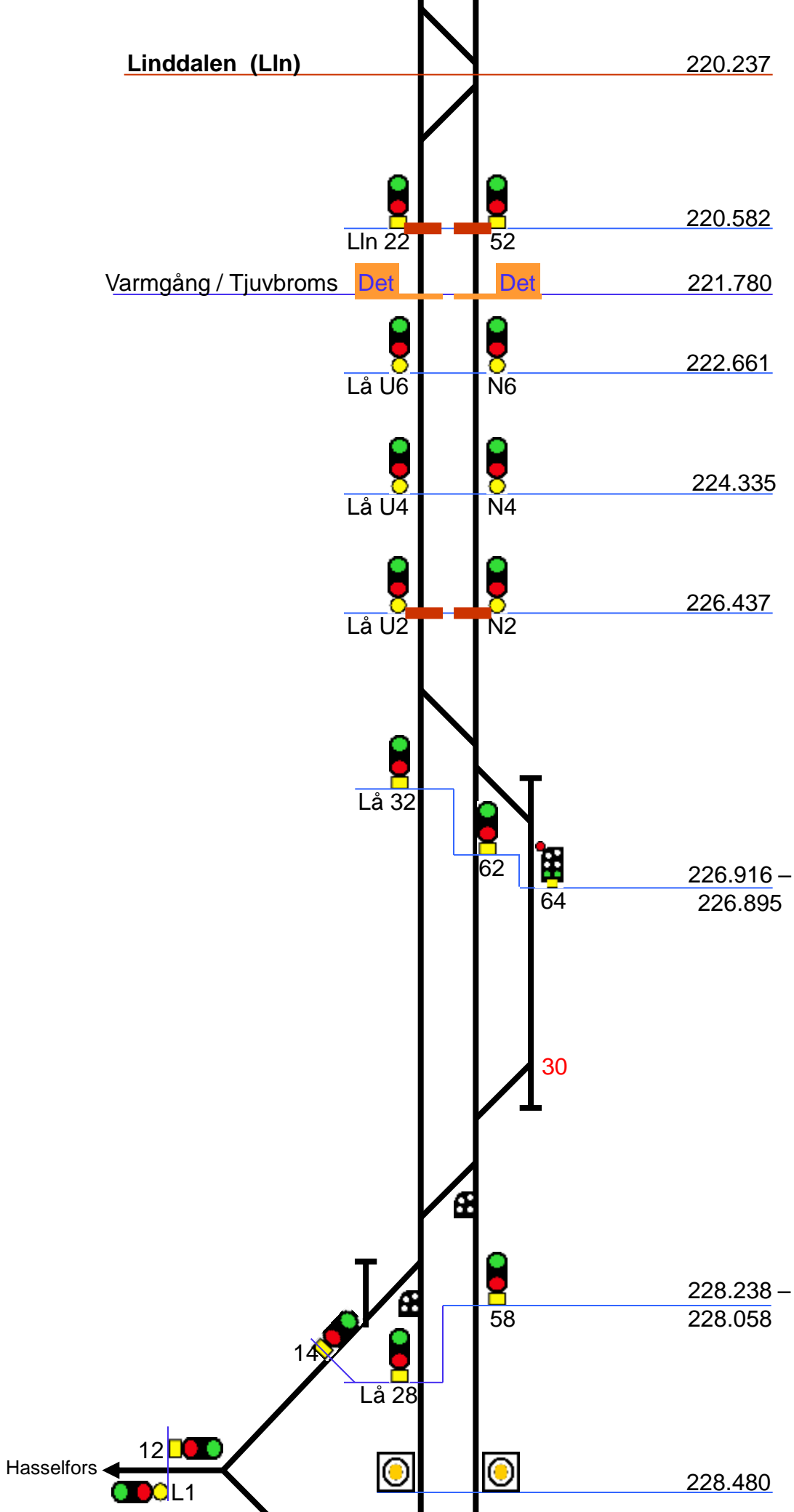
340

2.668

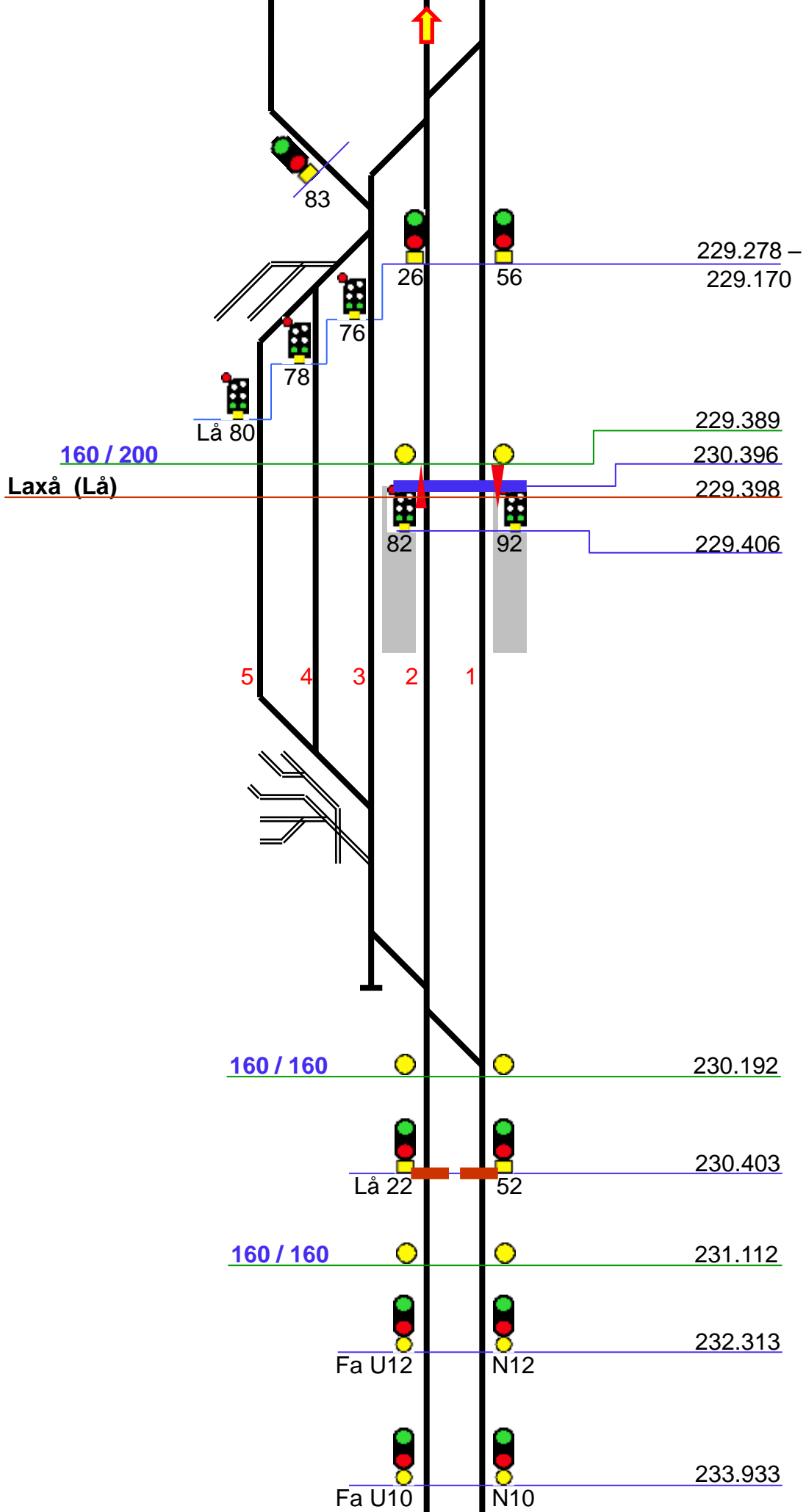


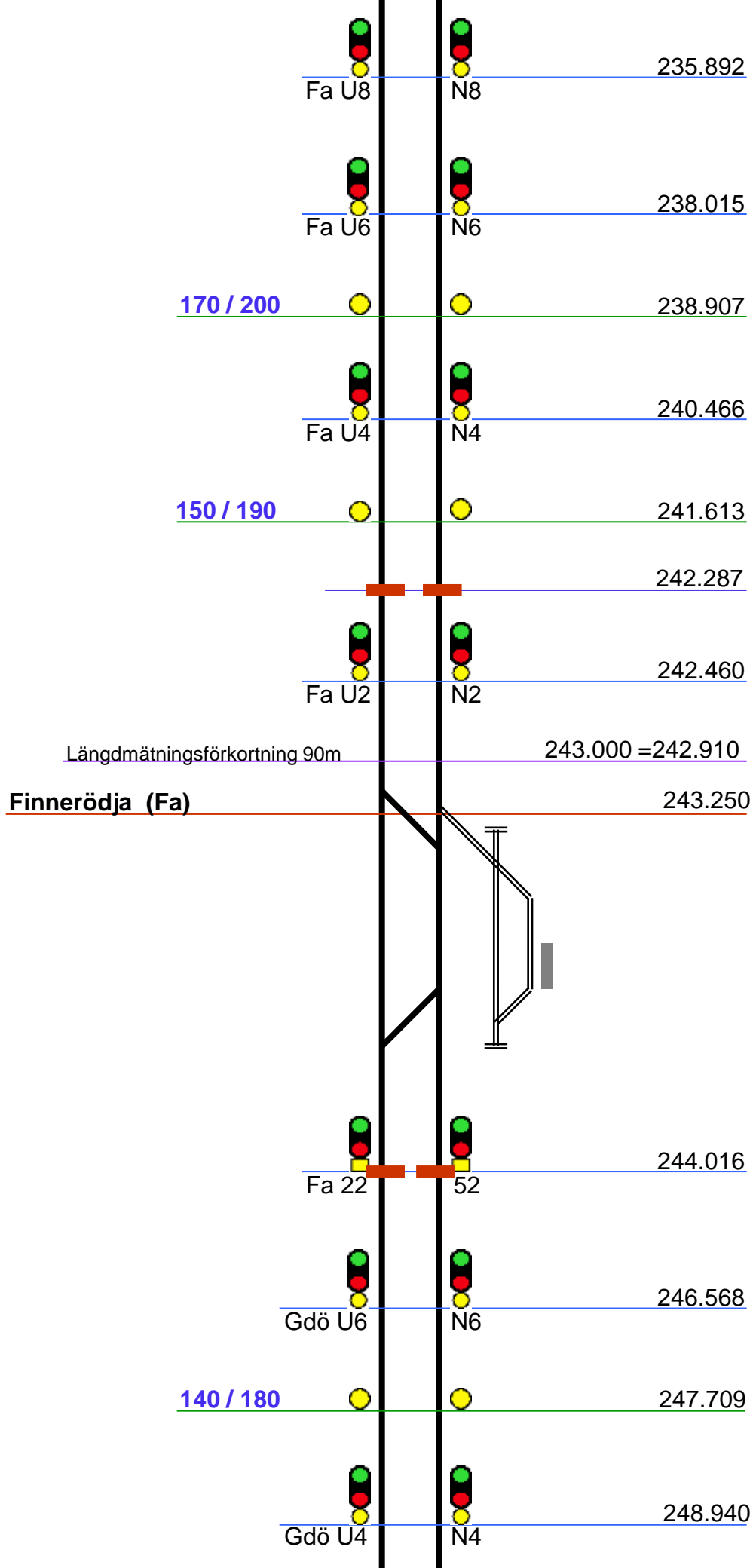


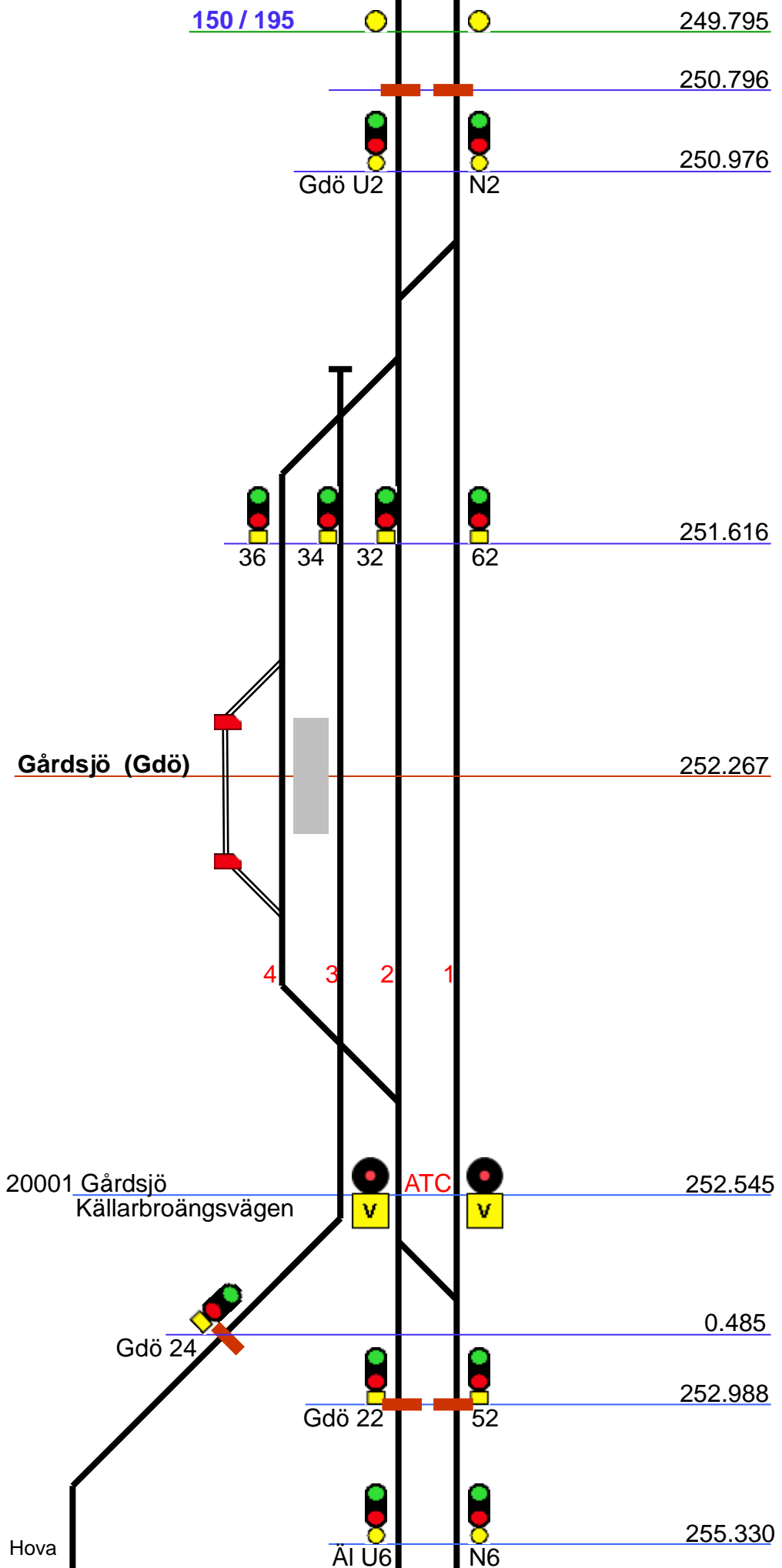


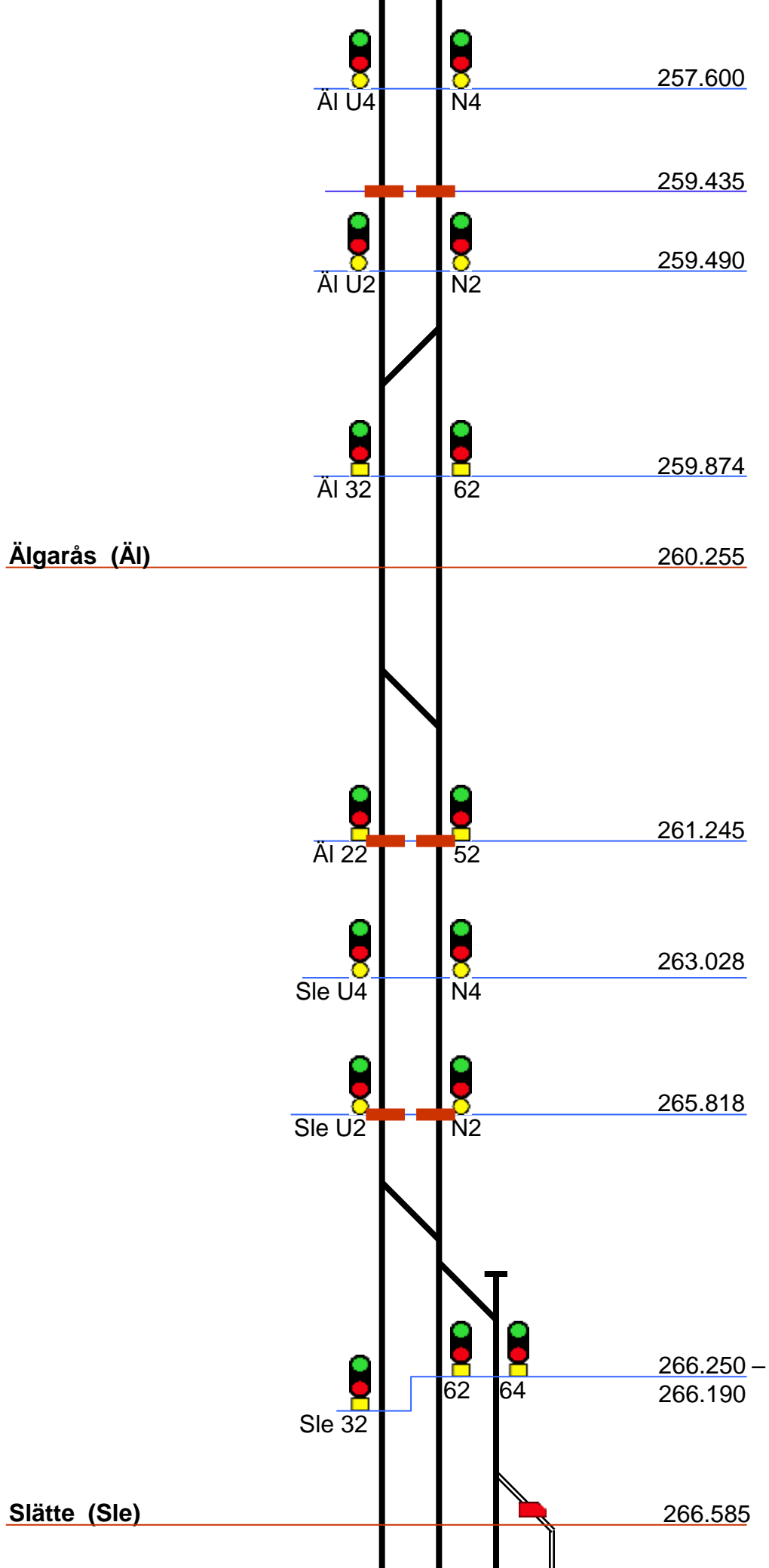


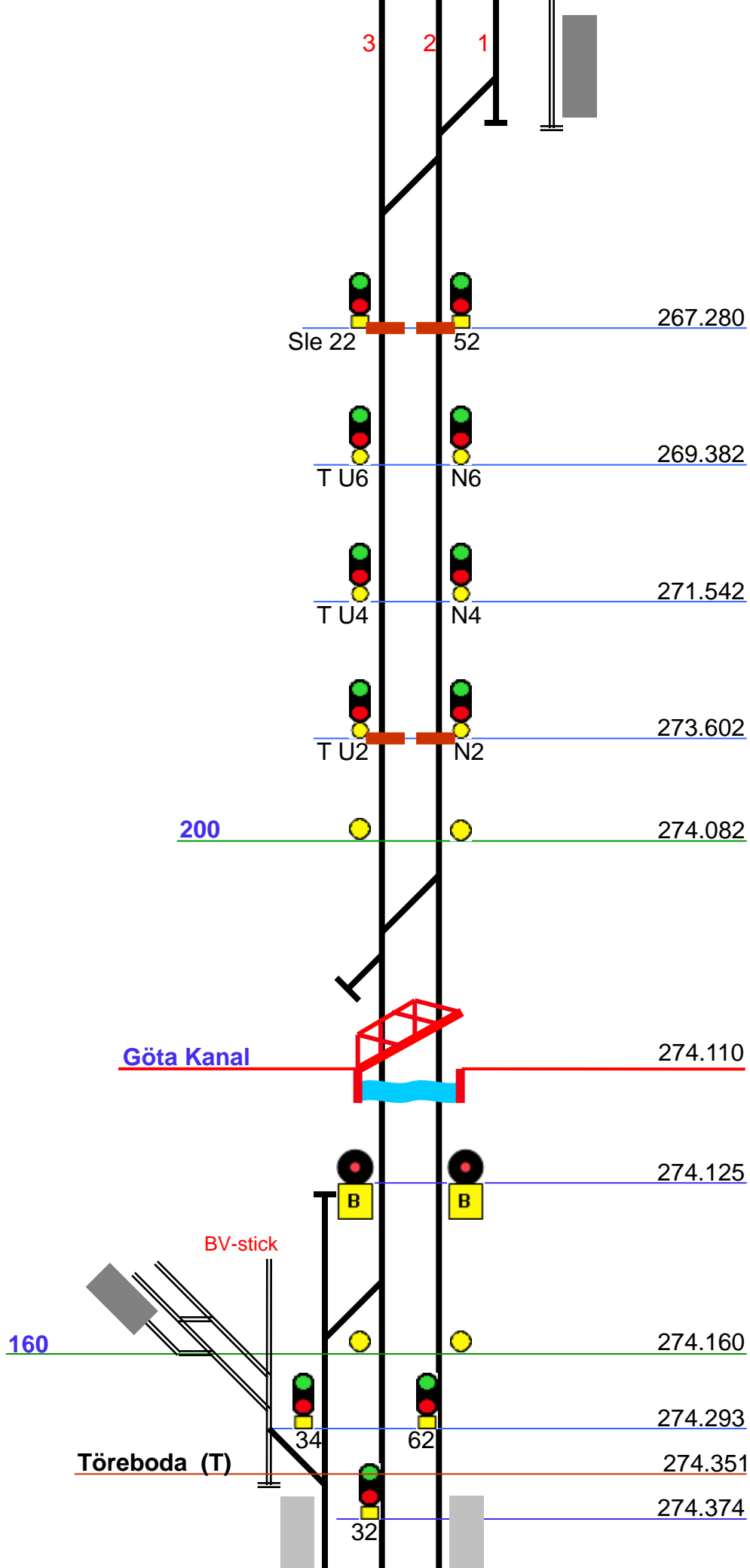


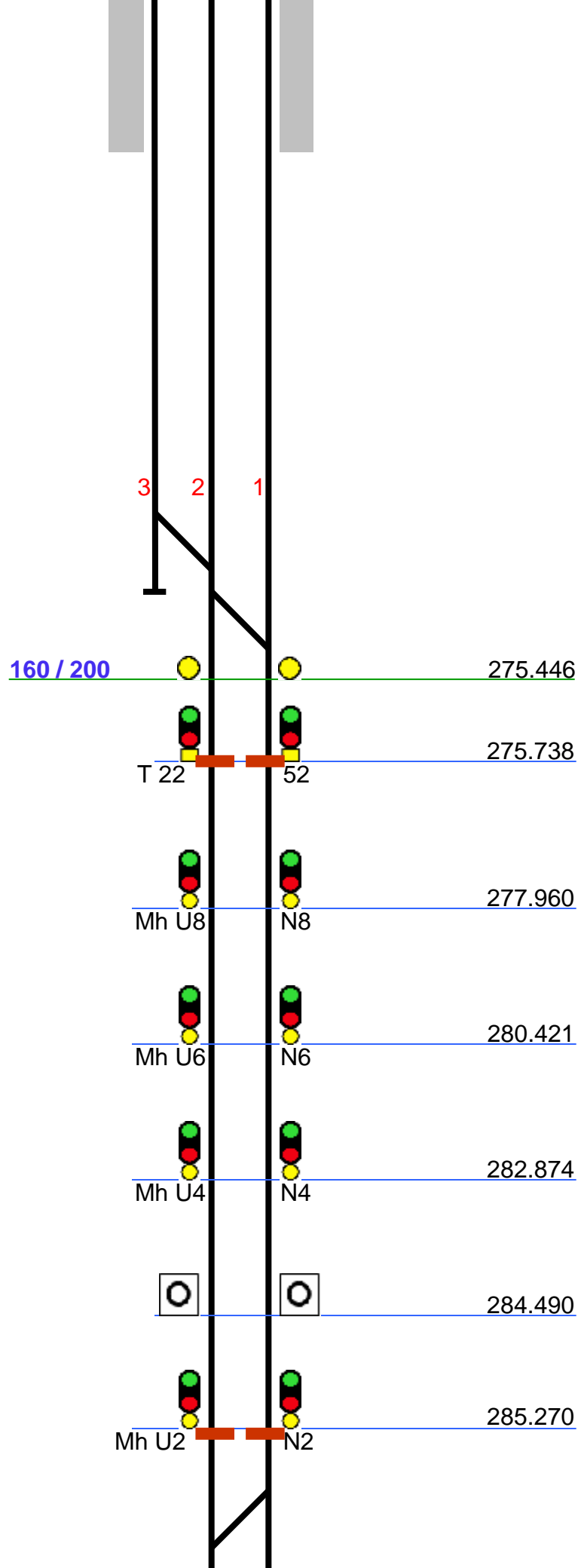


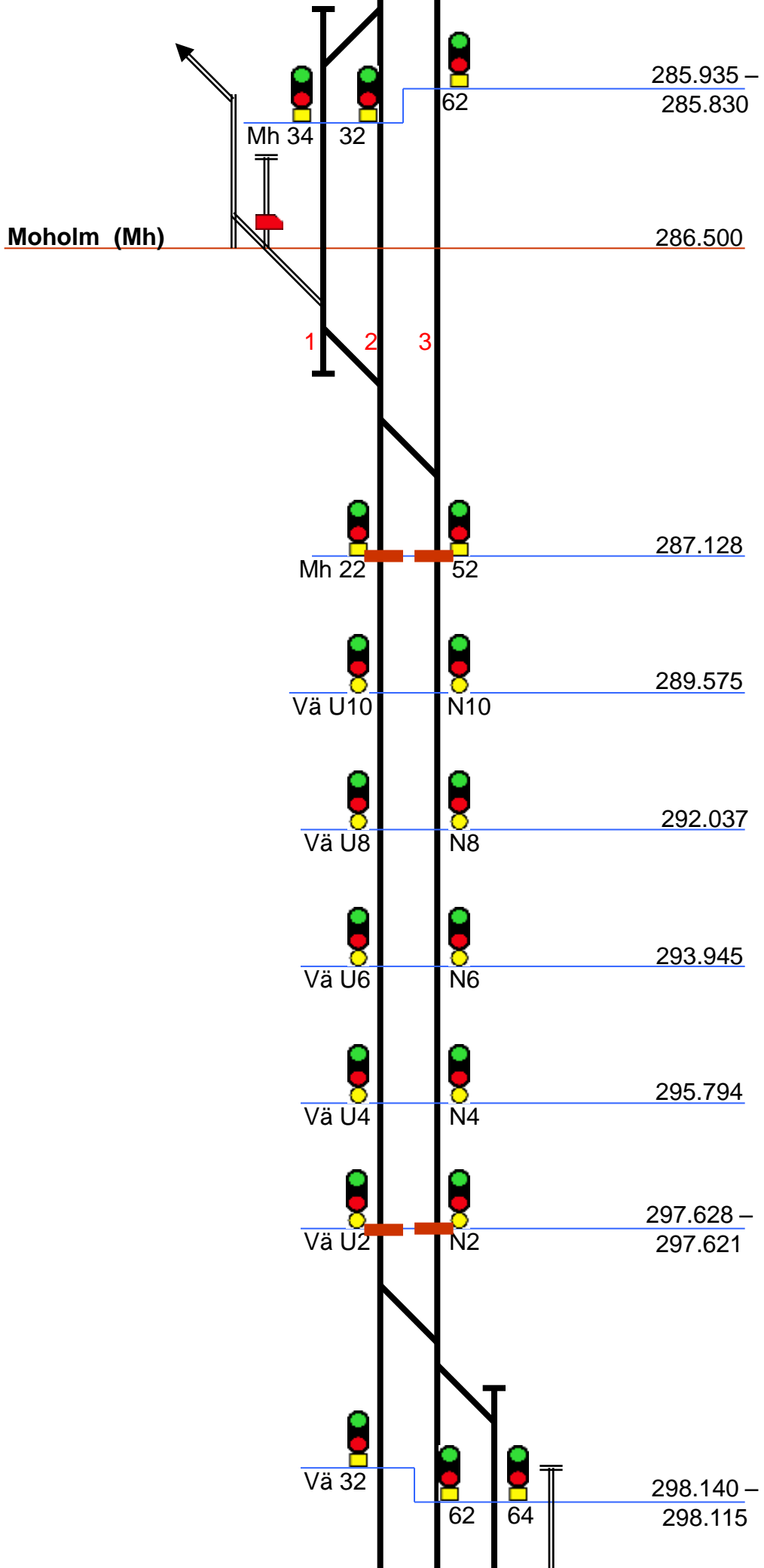












Väring (Vä)

298.158

4

3

2

Vä 22

52

299.282

Sk U12

N12

301.260

Sk U10

N10

303.253

Sk U8

N8

305.728

Sk U6

N6

307.947

Sk U4

N4

310.300

190 / 200

311.750

Hallsbergs TC

Sk U2

N2

312.028

200  
180 / 200

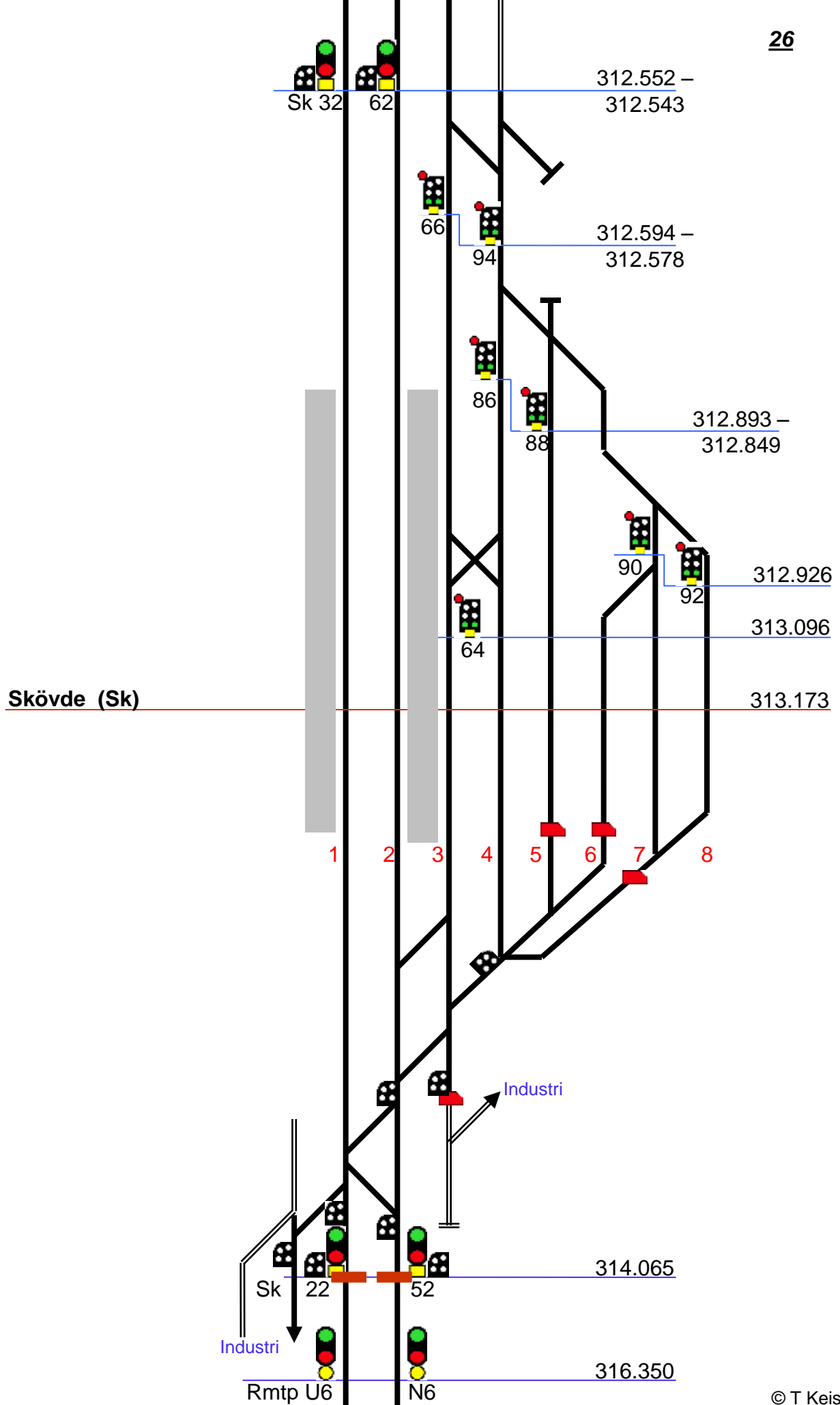
312.160 -

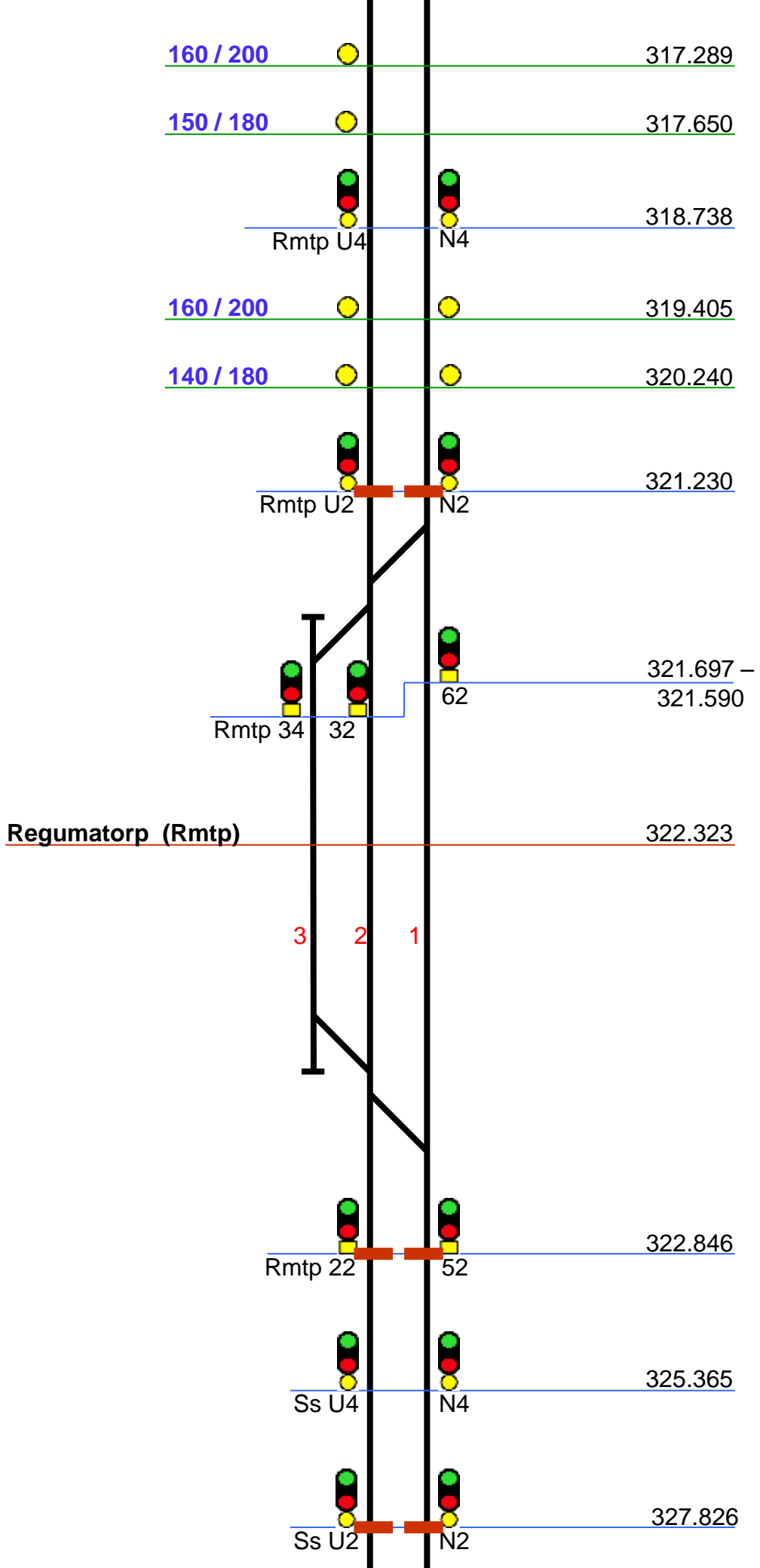
312.175

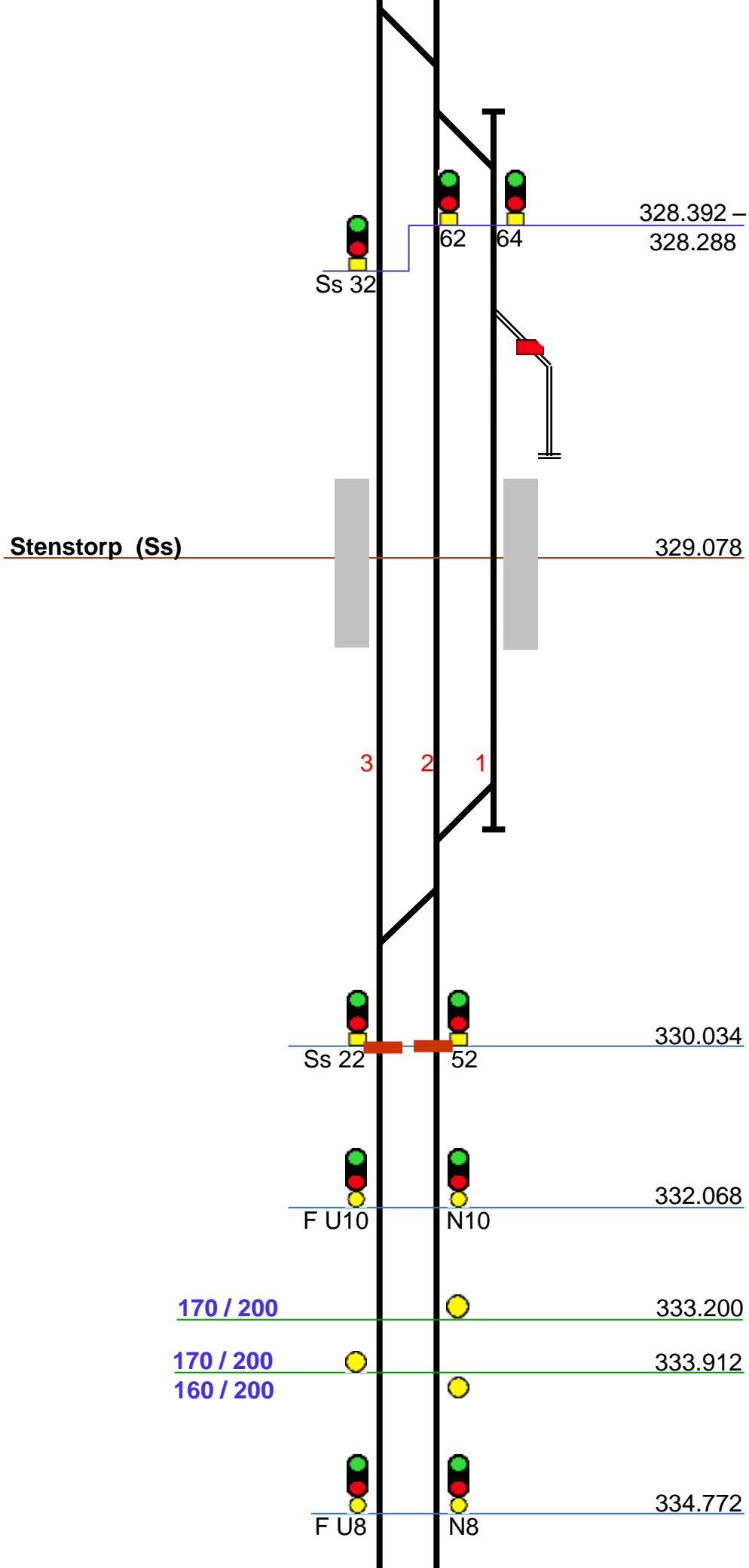
68

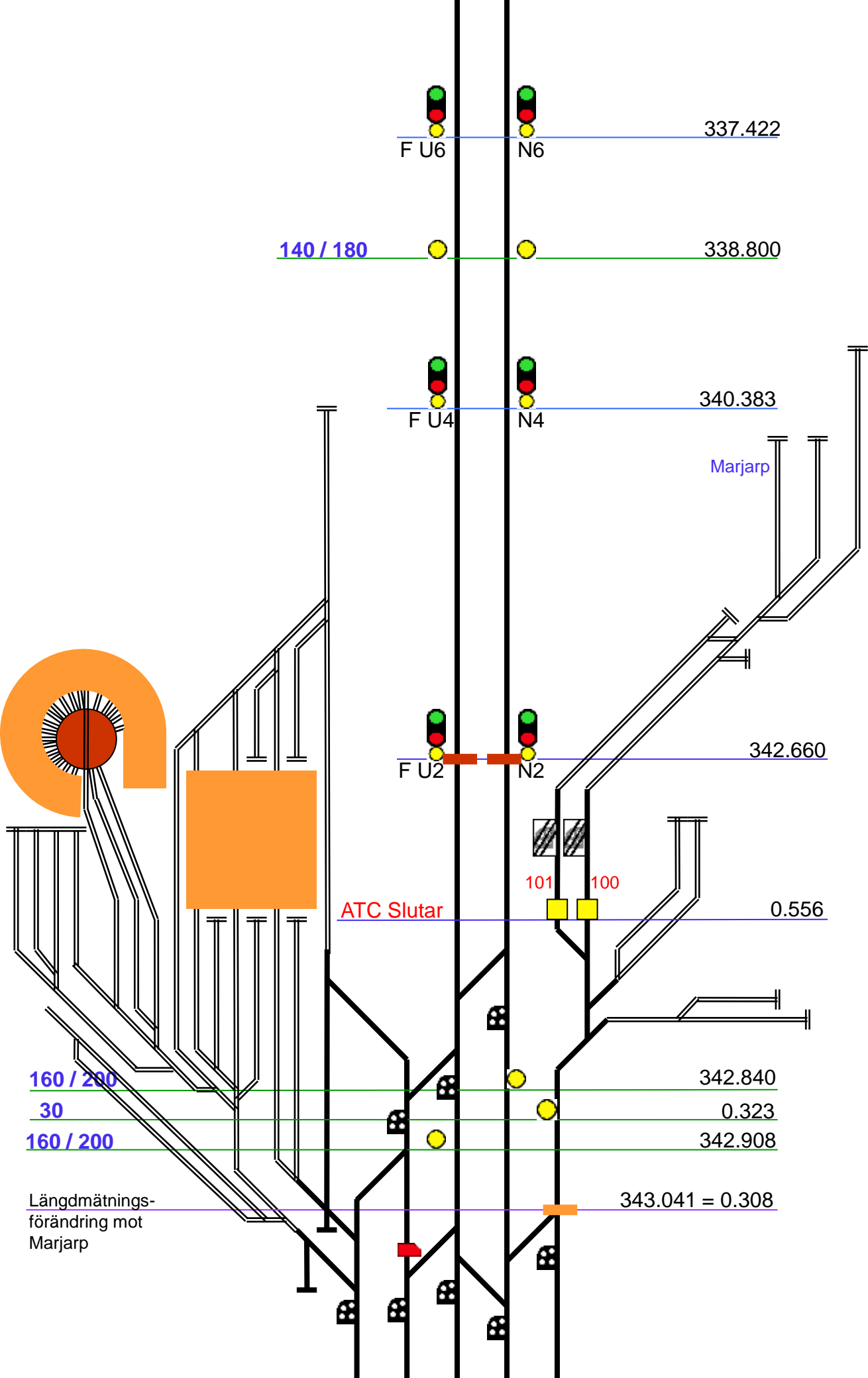
Mariesjöterminalen





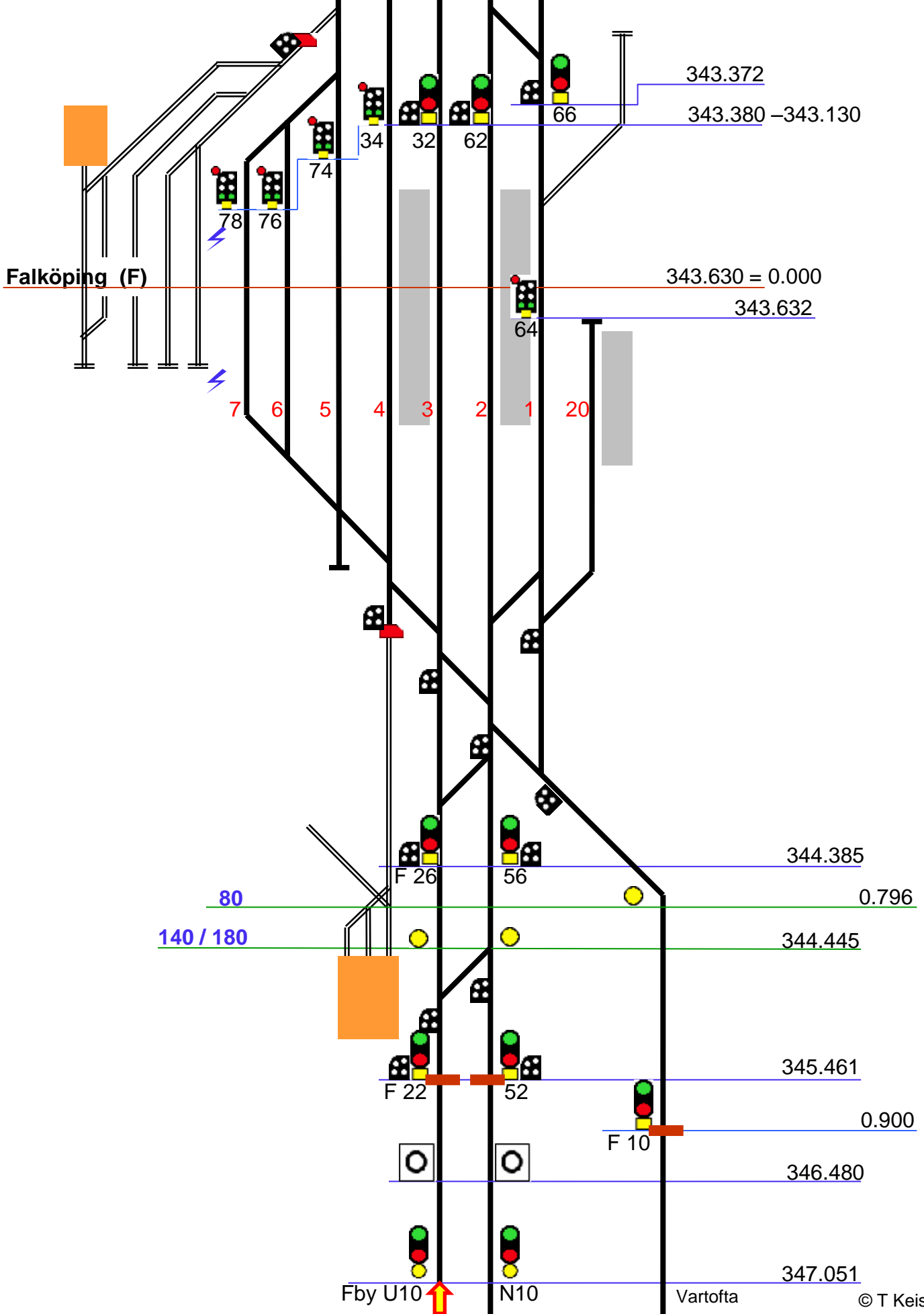




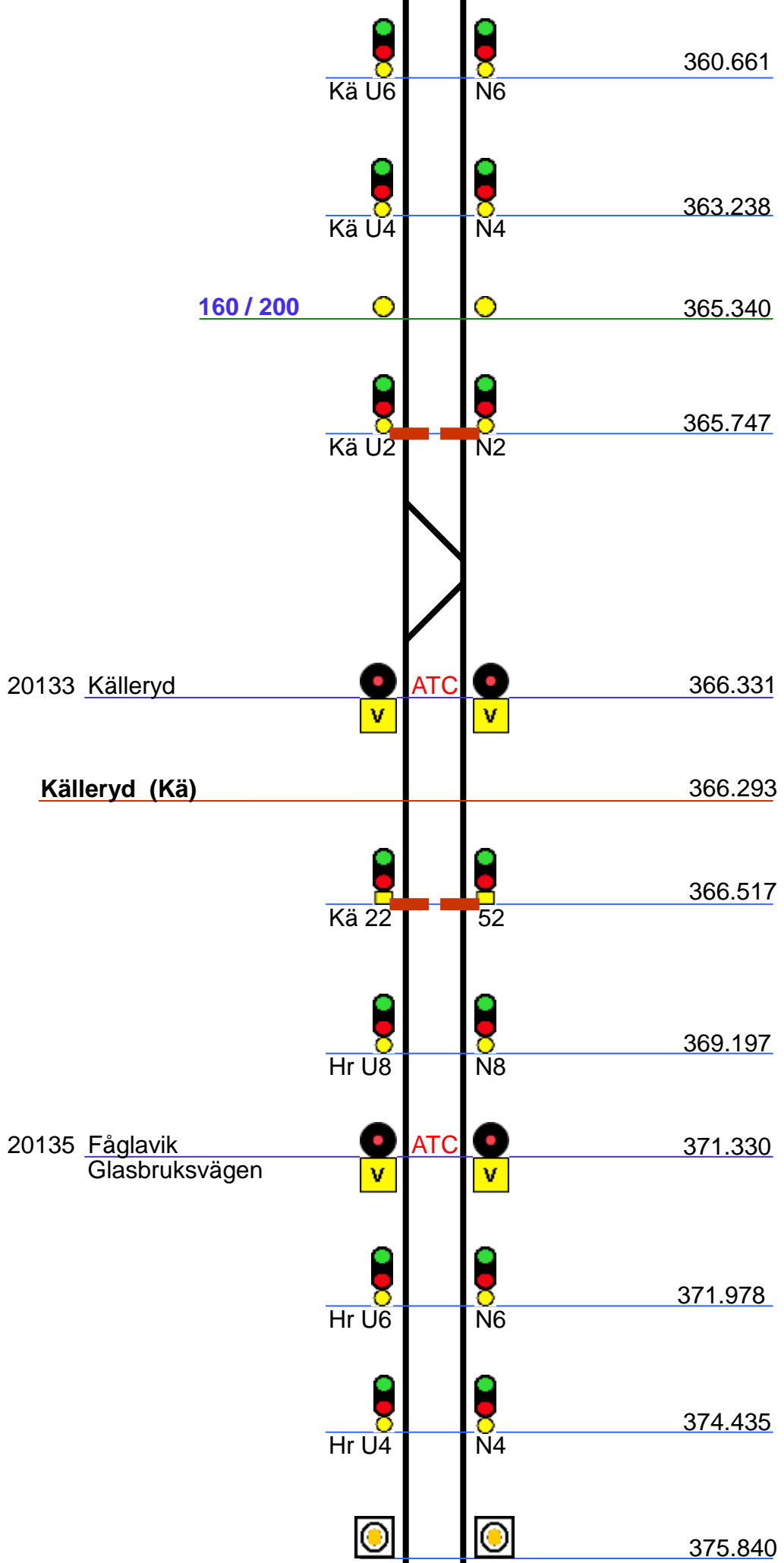


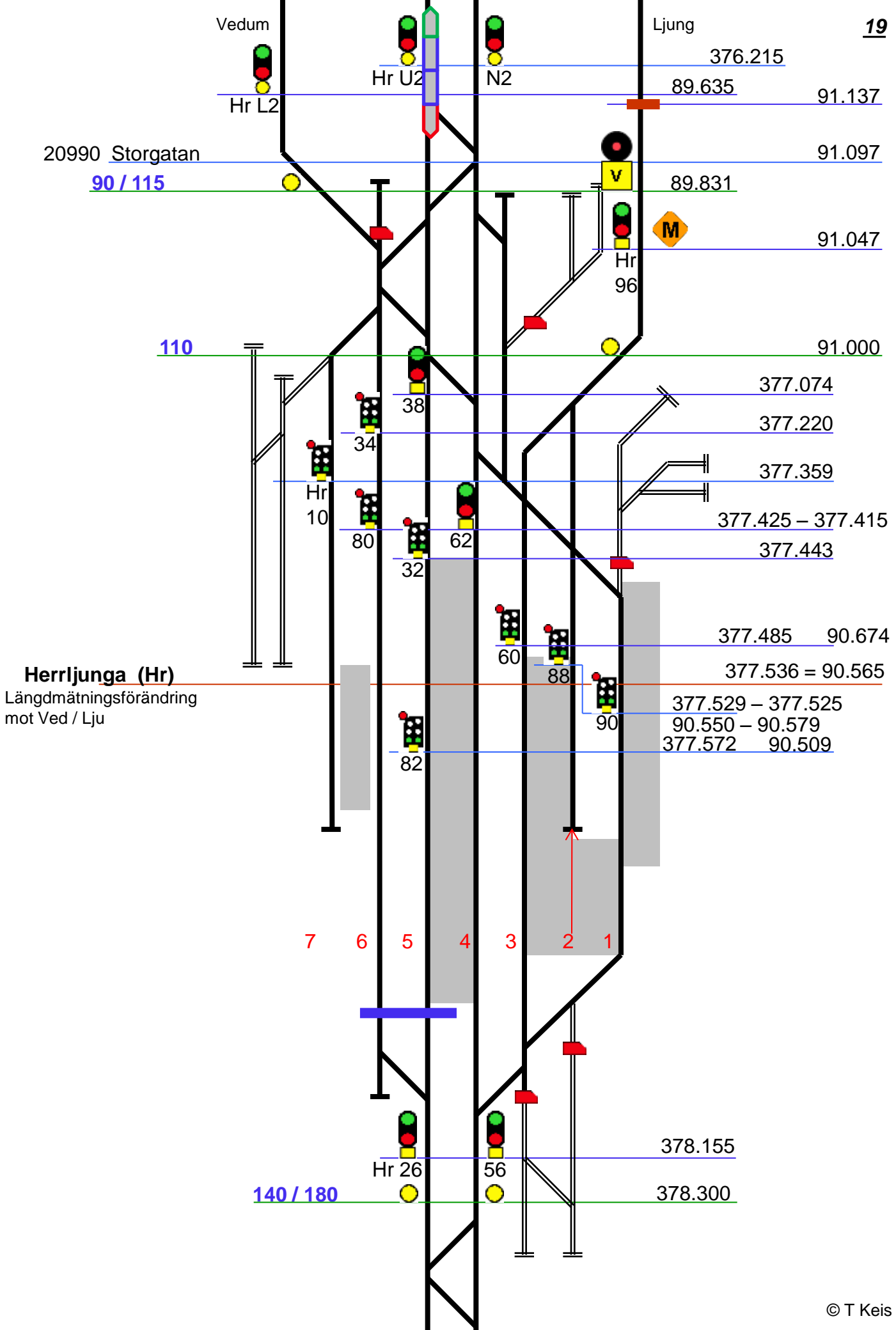
160 / 200  
30  
160 / 200

Längdmätning-  
förändring  
mot  
Marjarp





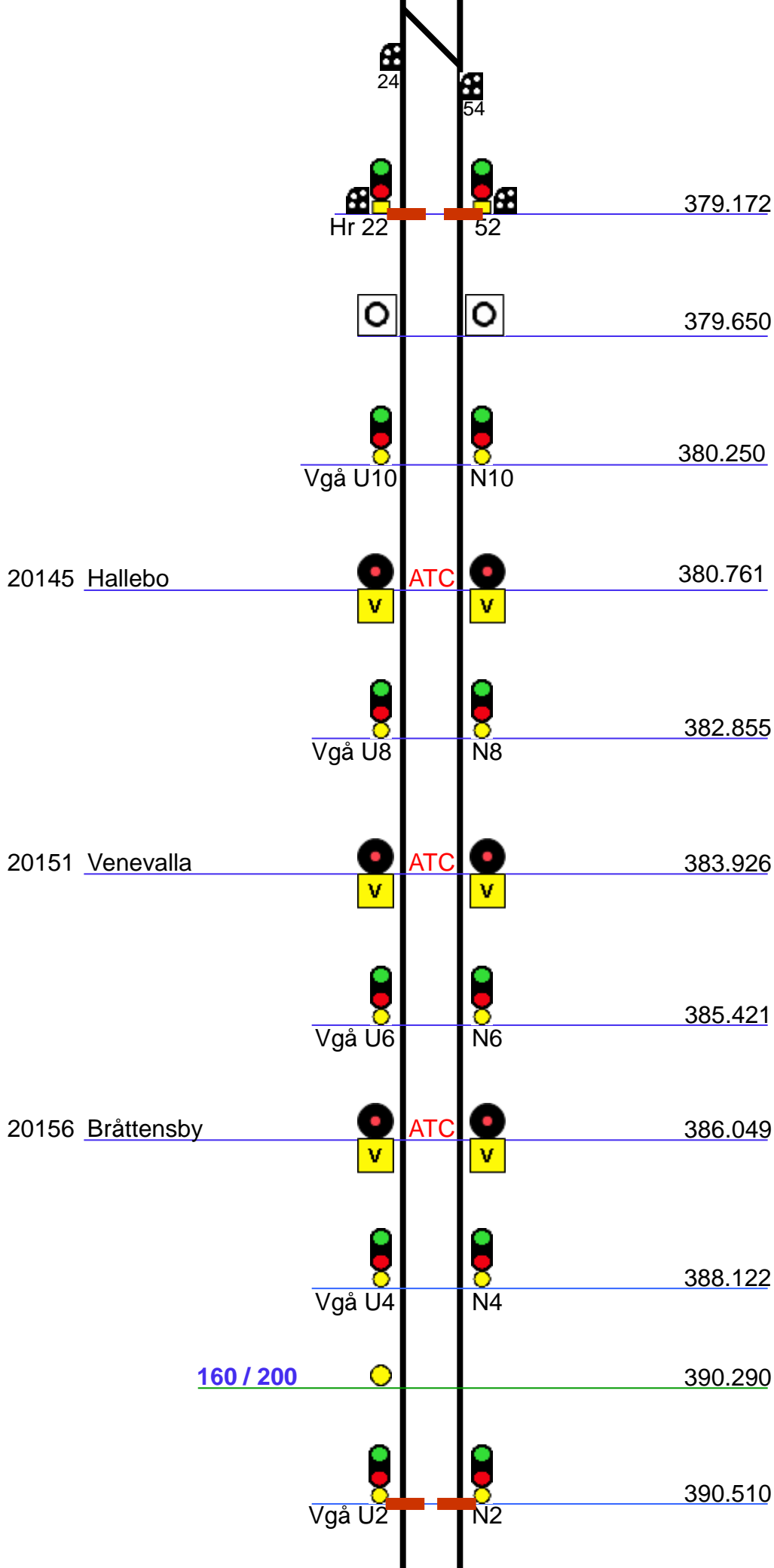


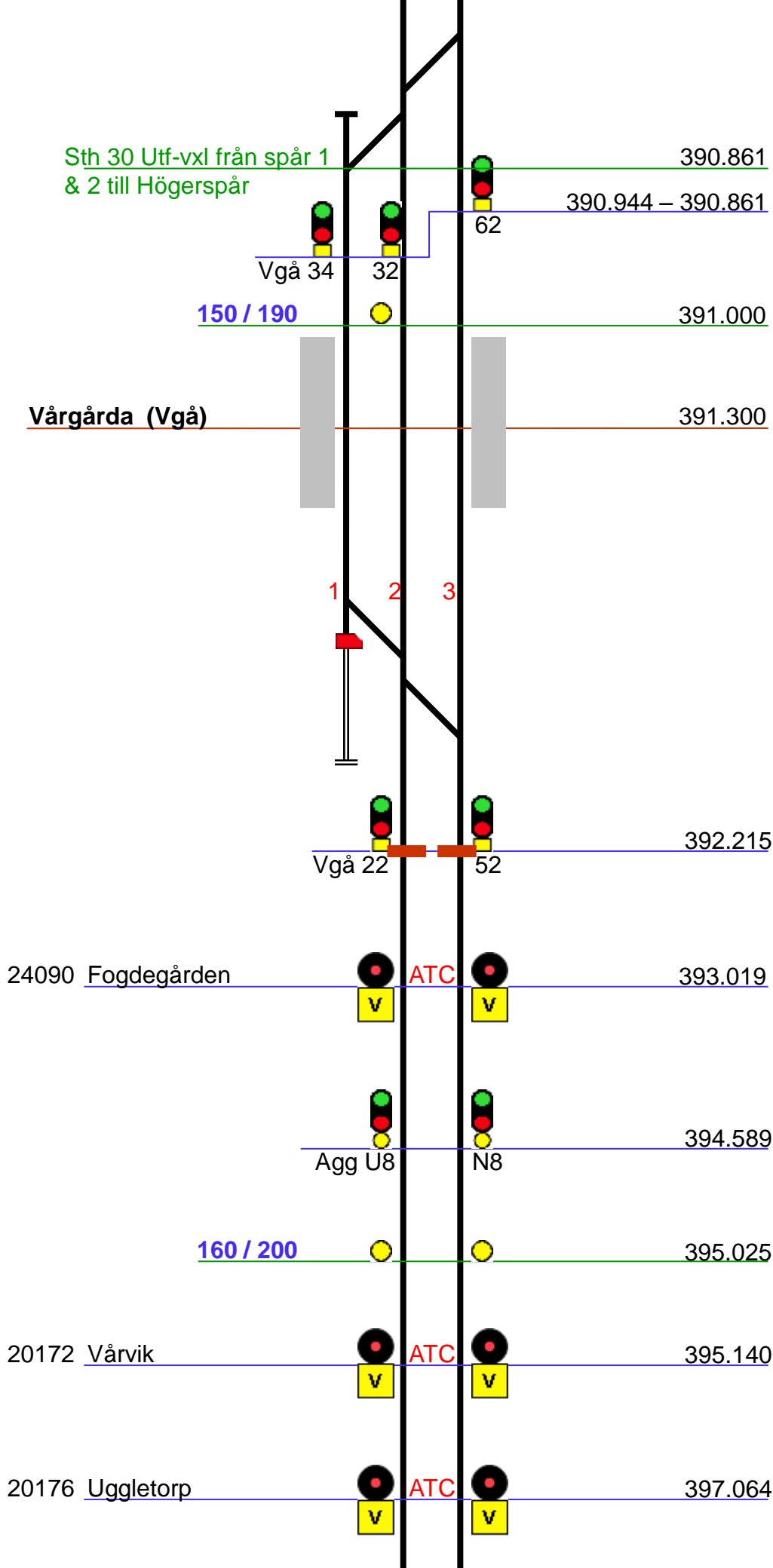


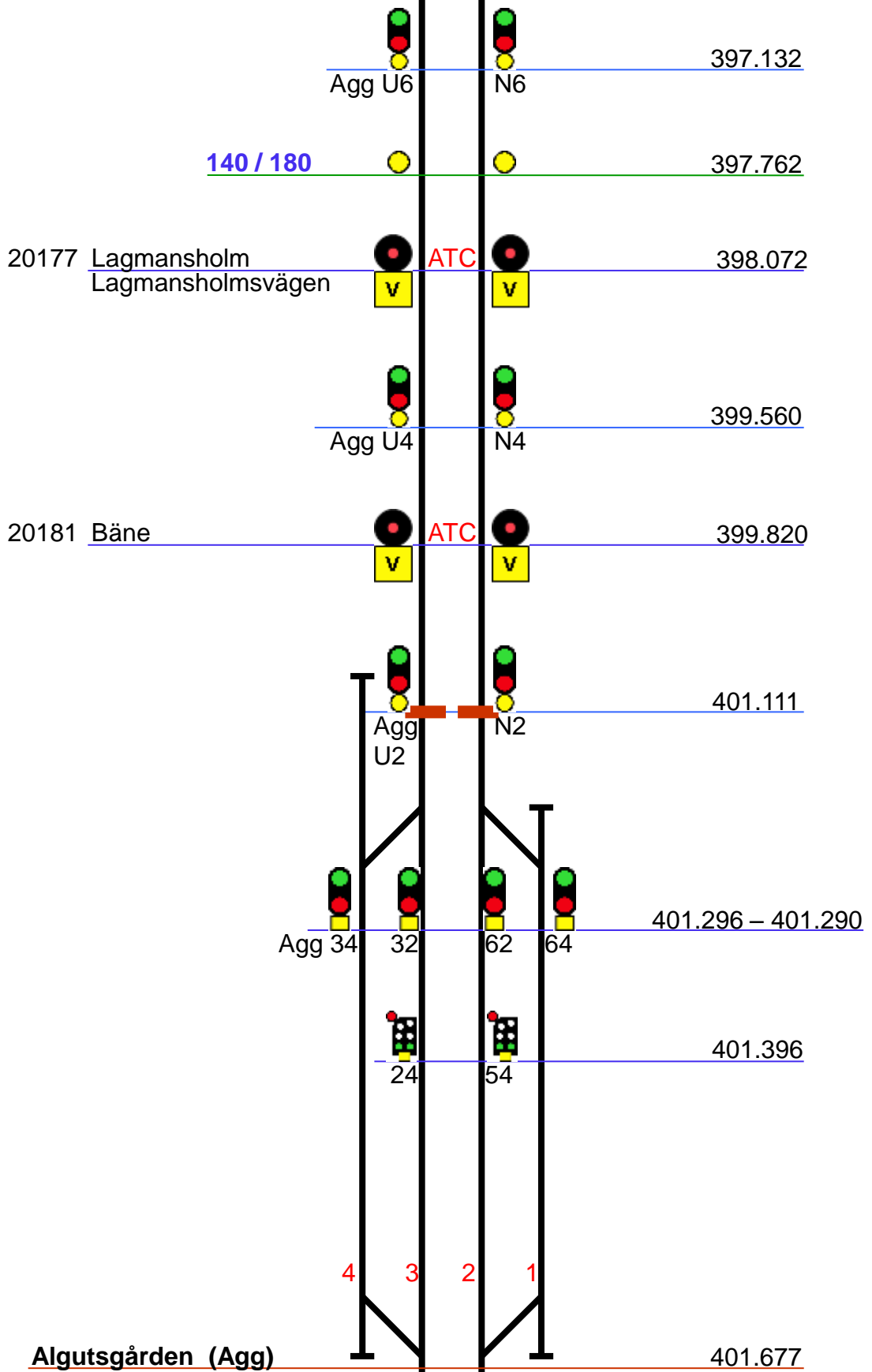
**Herrljunga (Hr)**

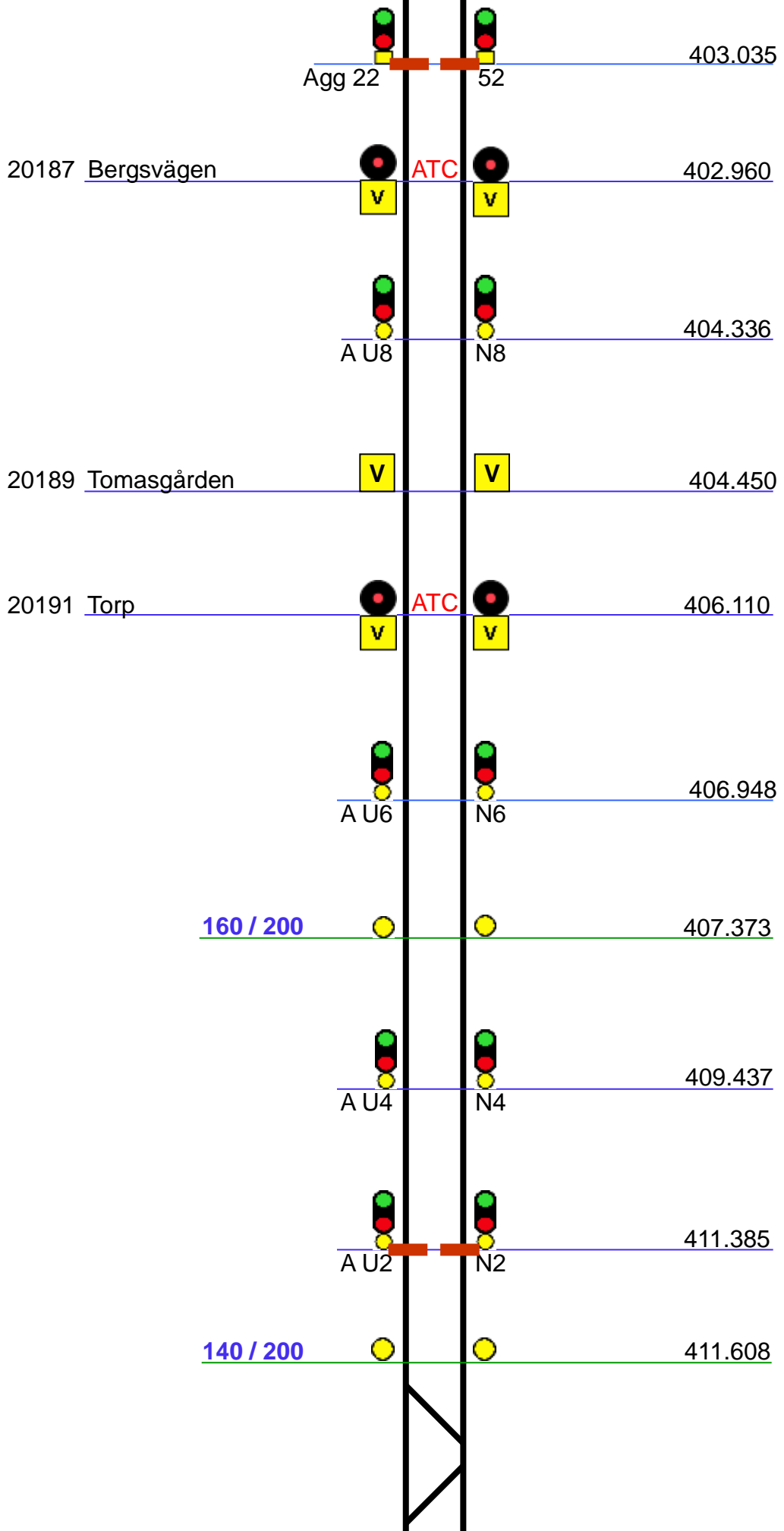
Längdmättningsförändring mot Ved / Lju

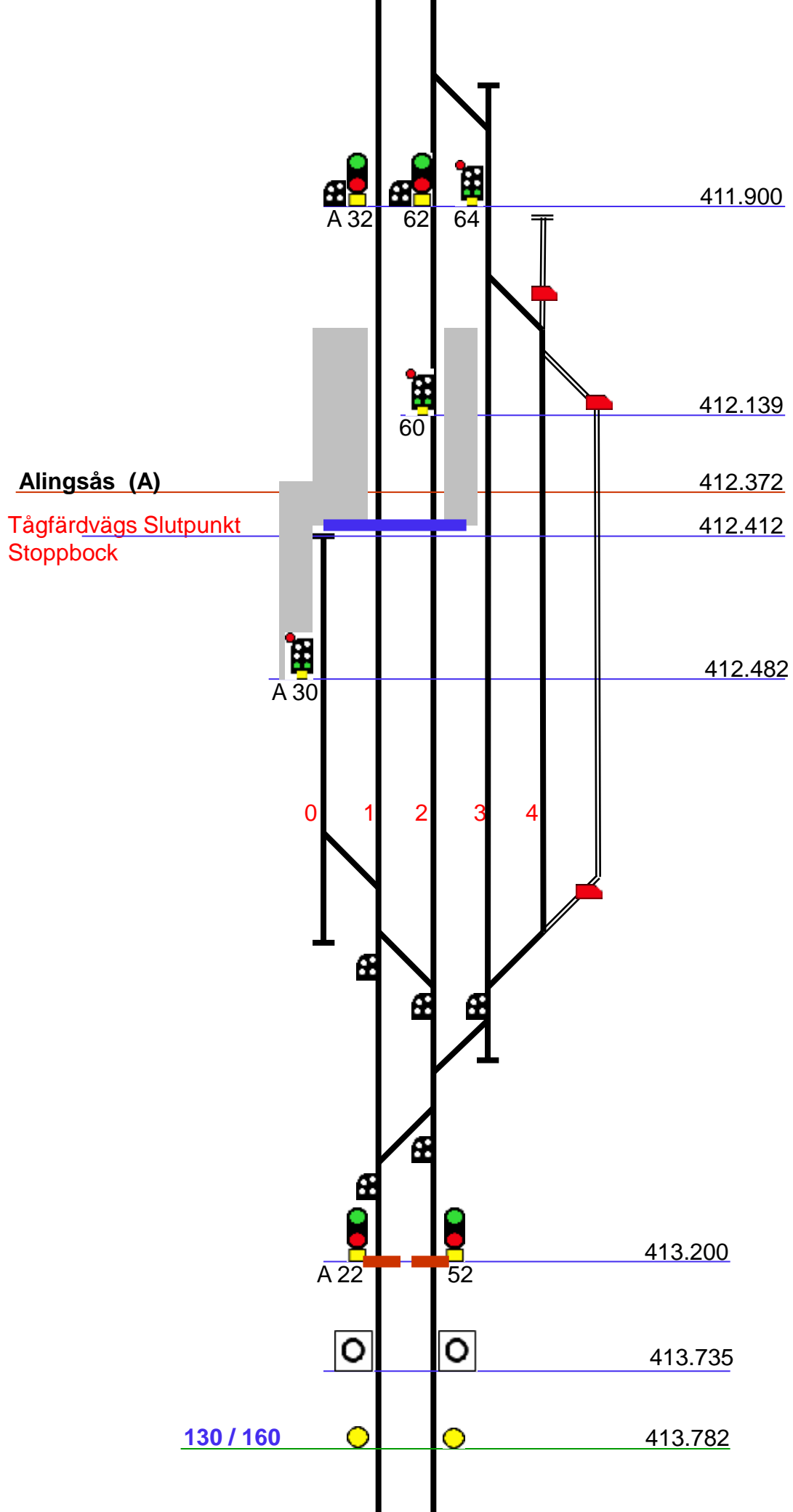


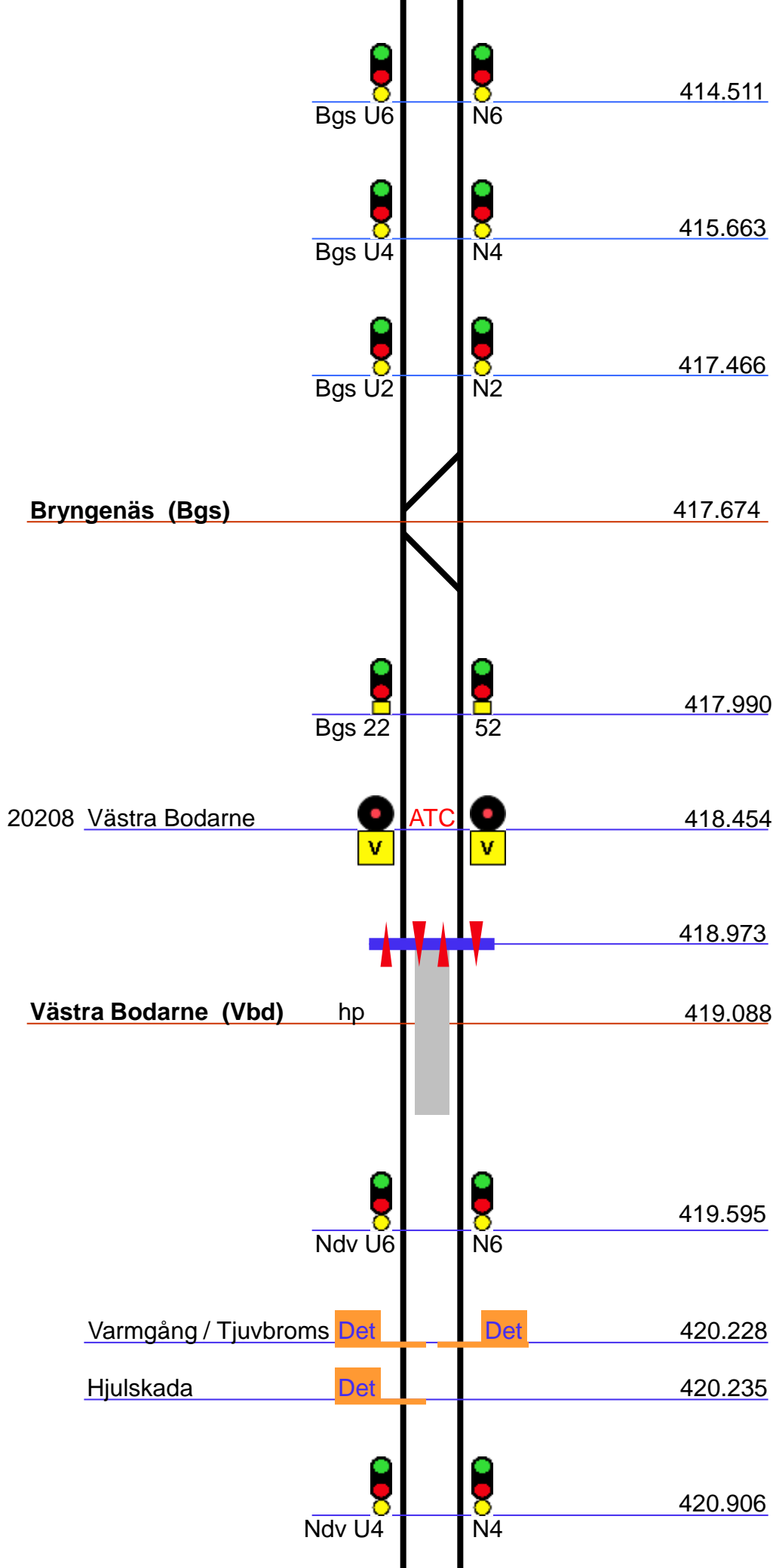


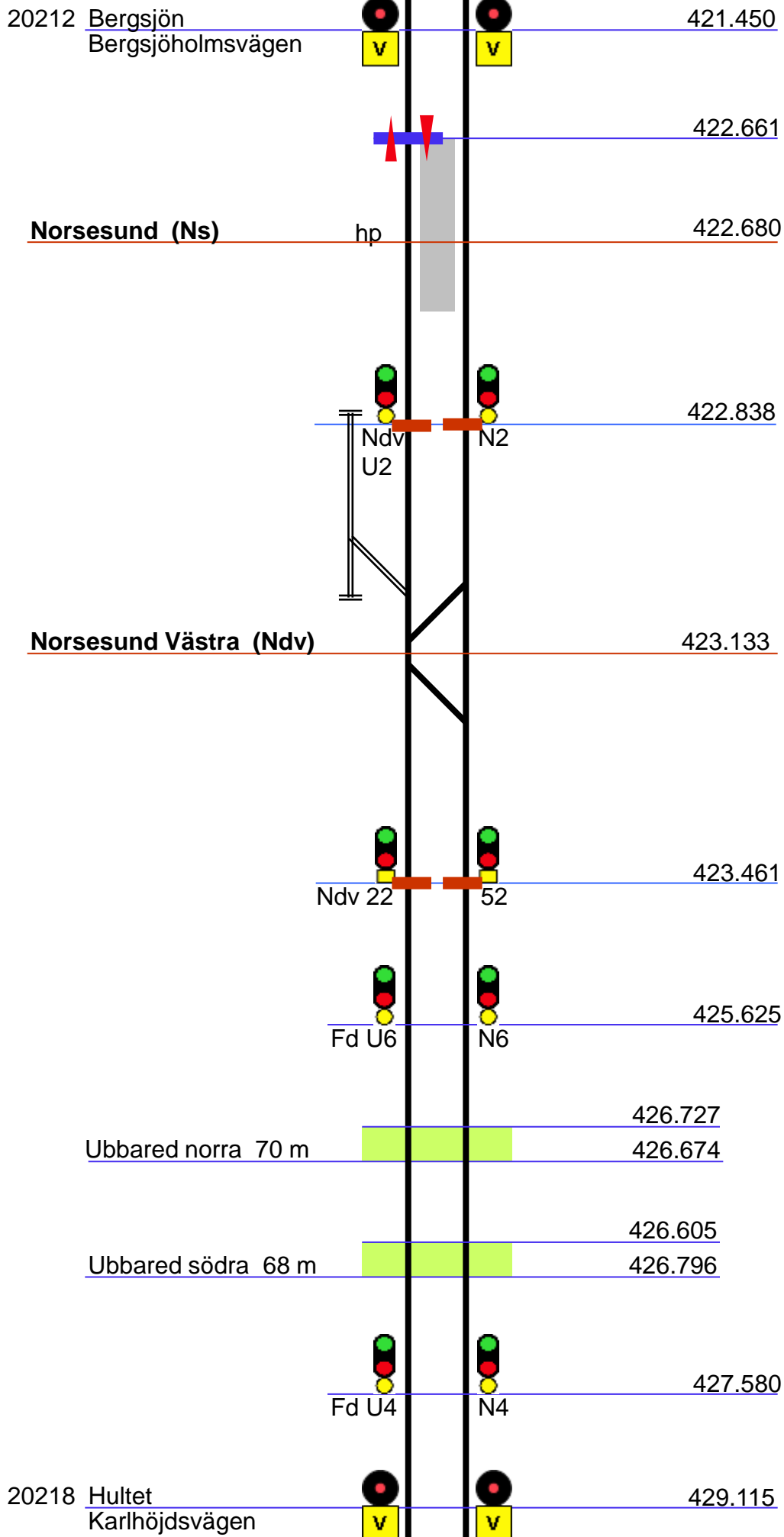


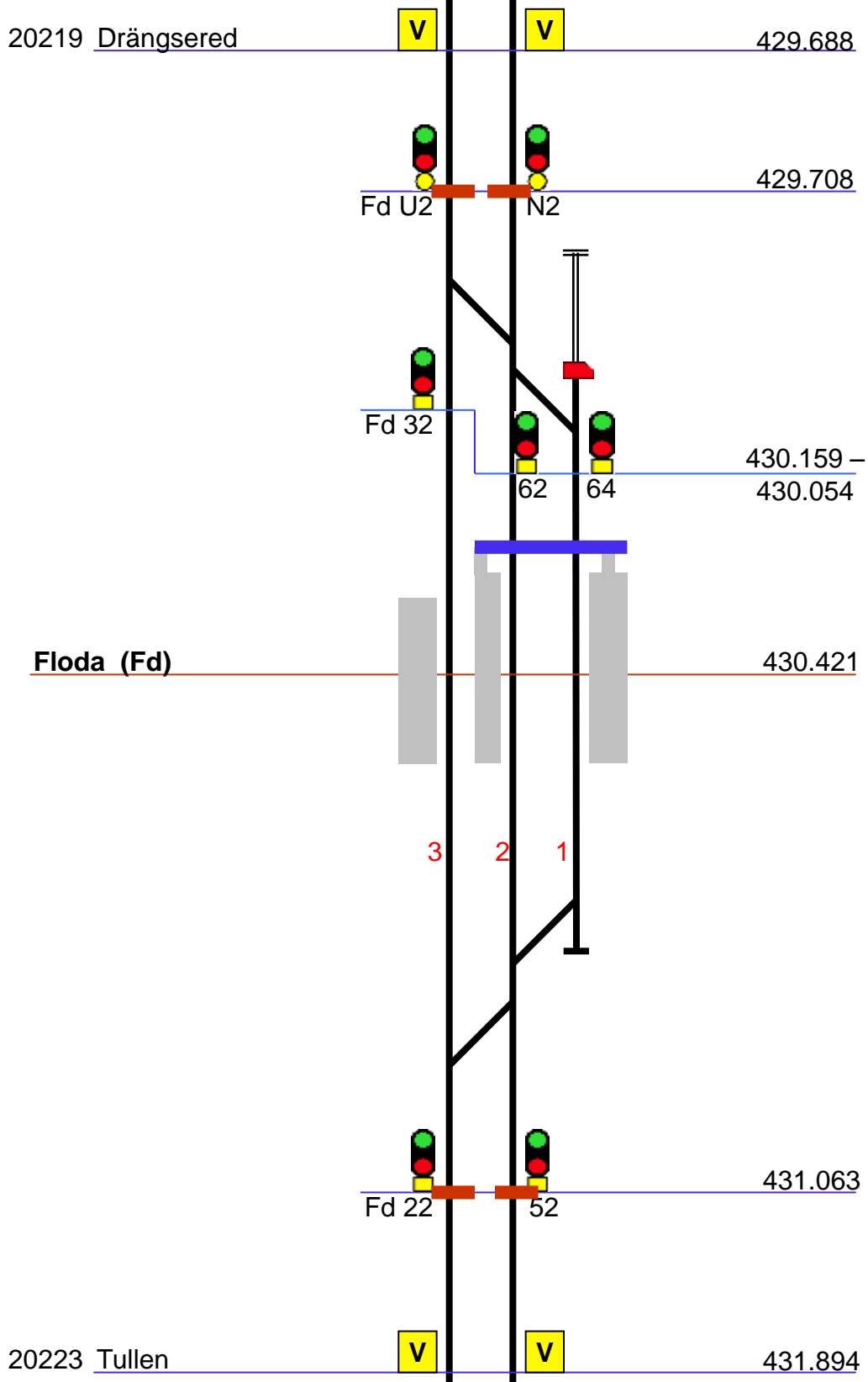




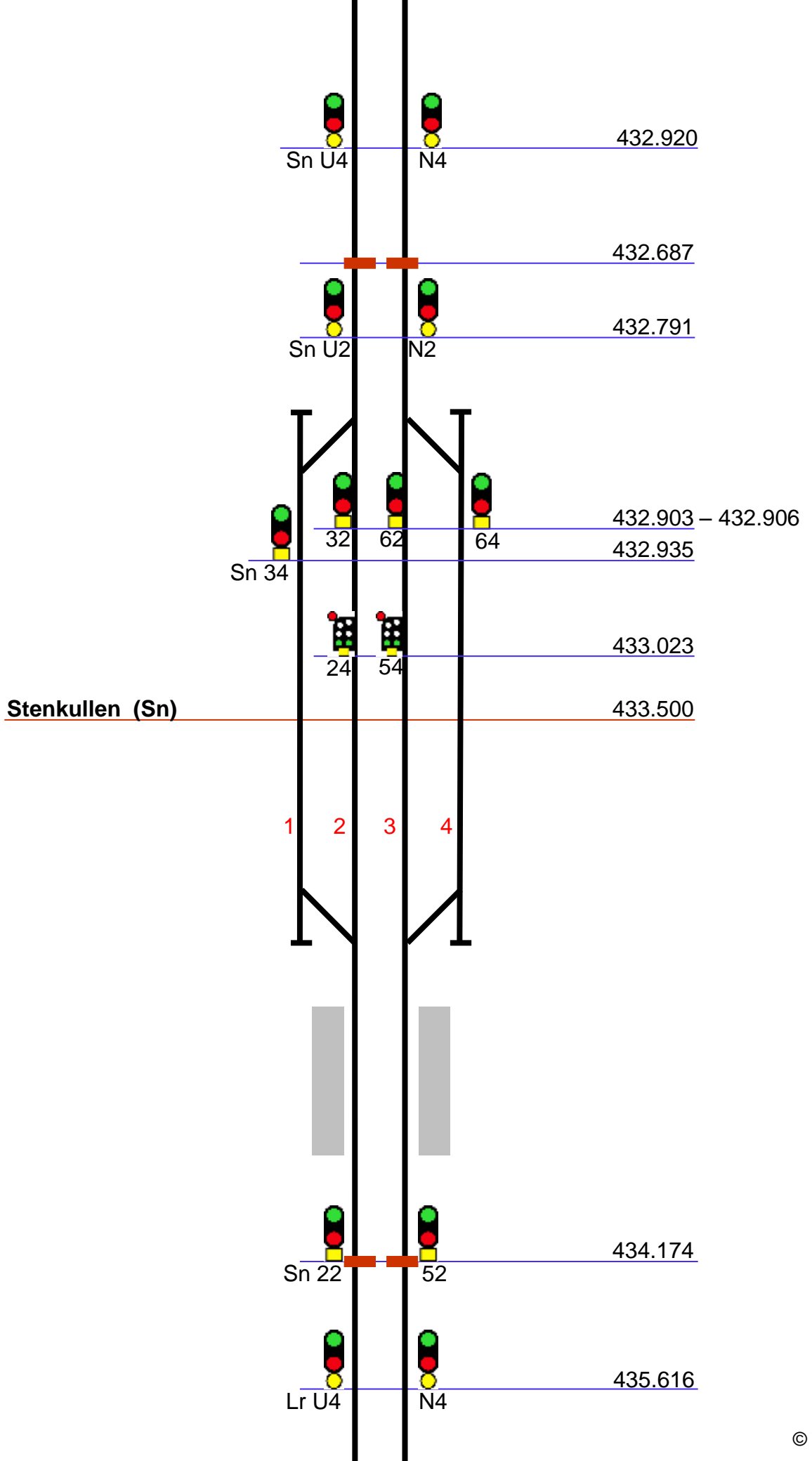


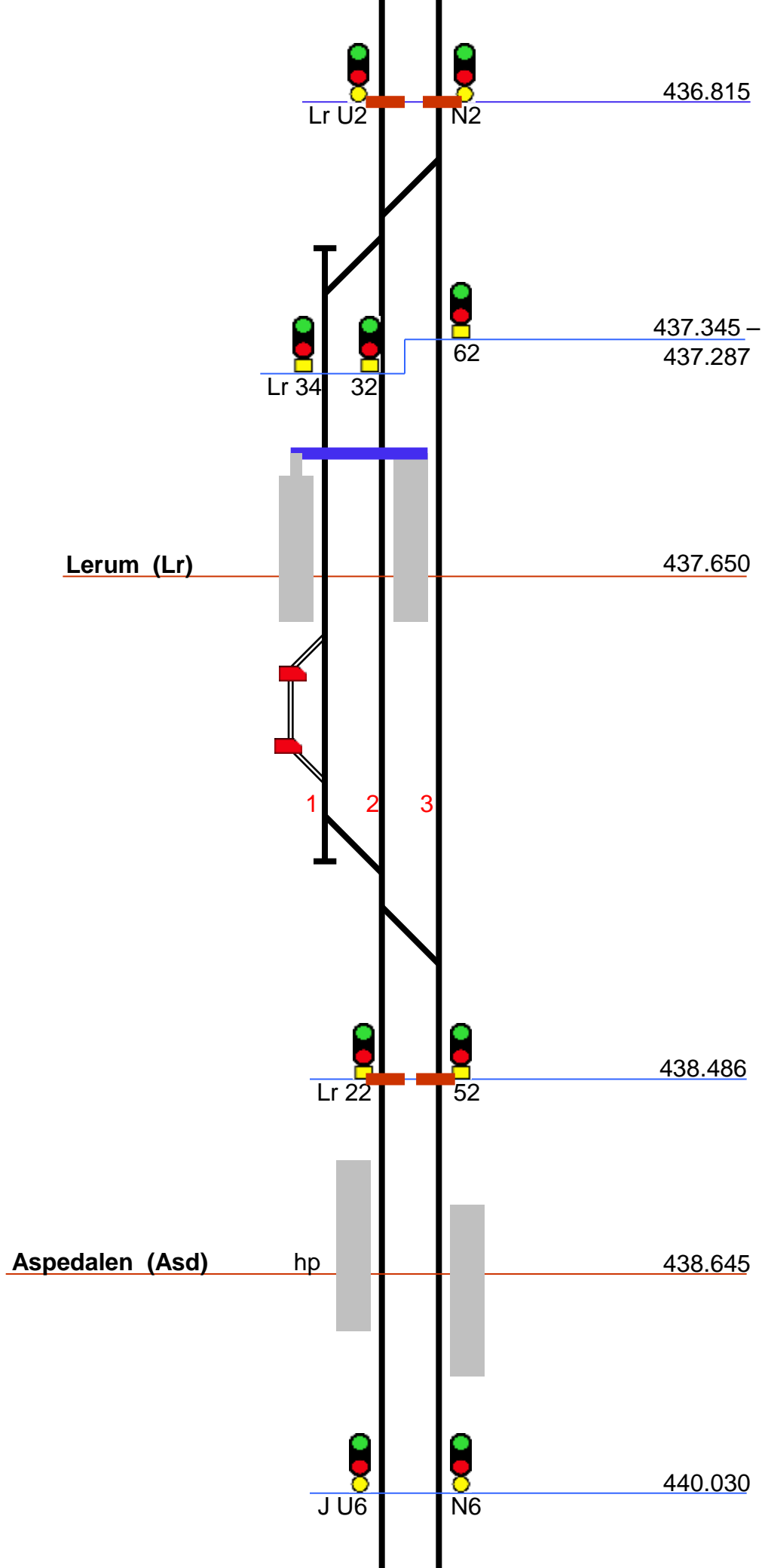


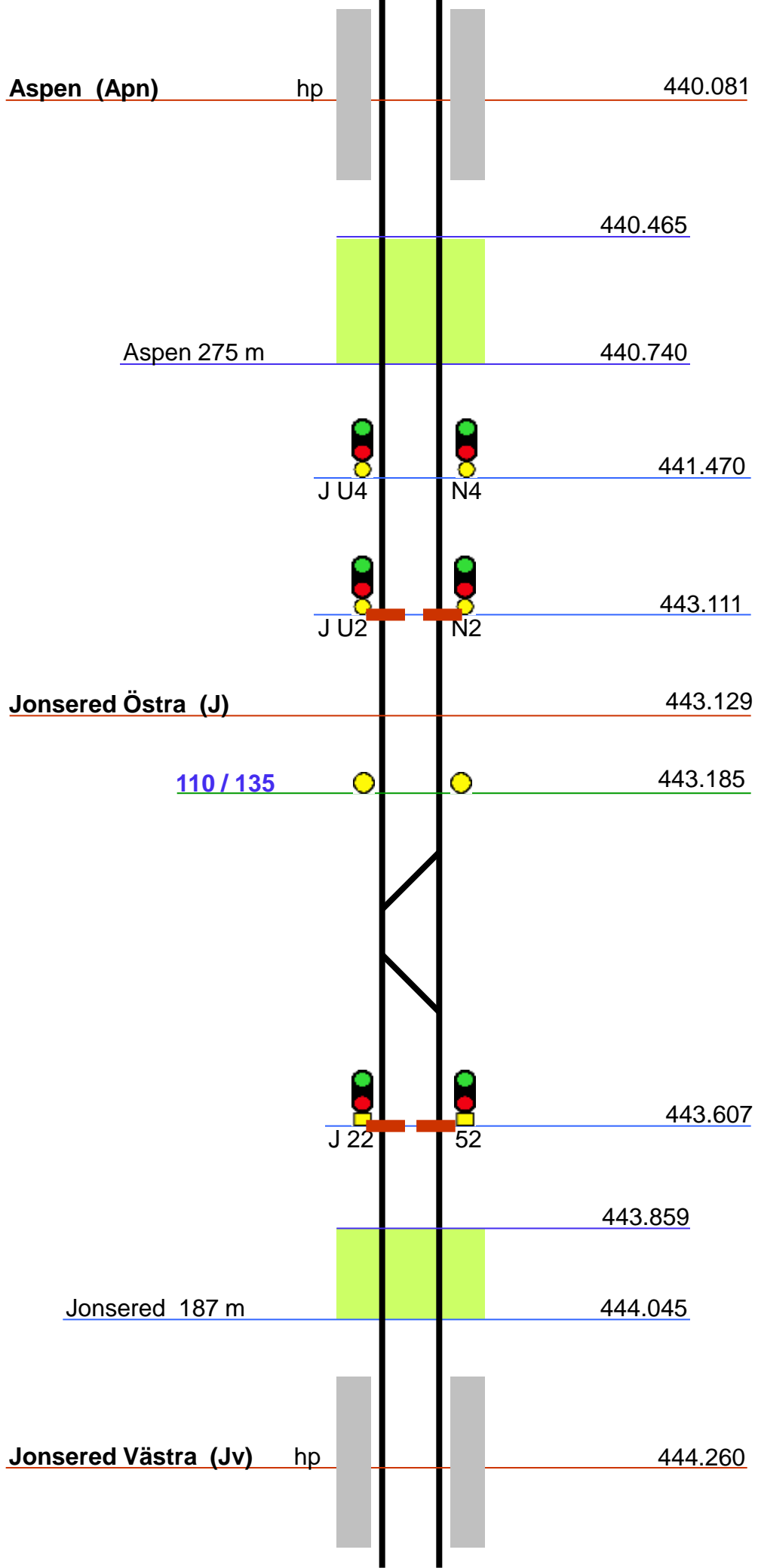


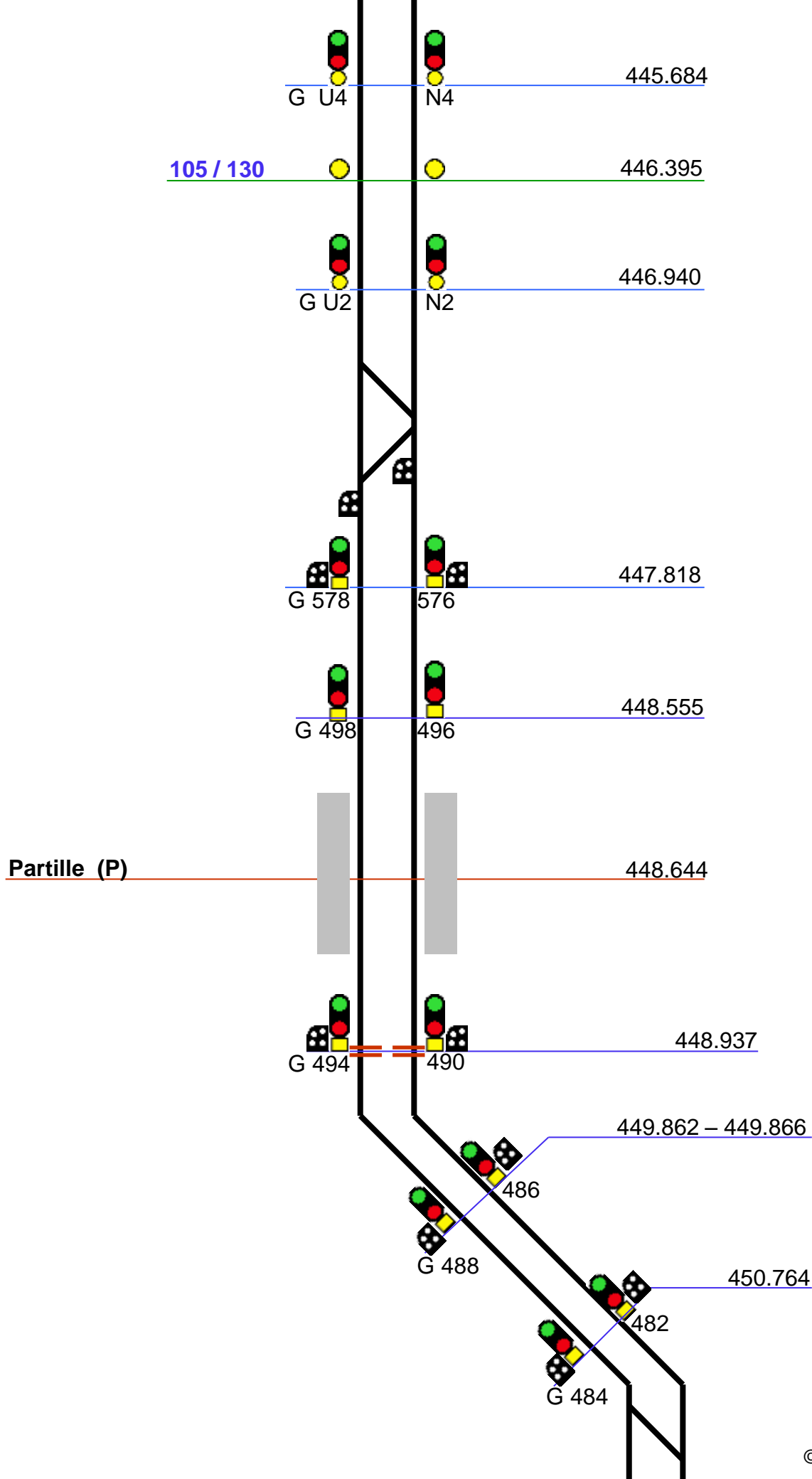


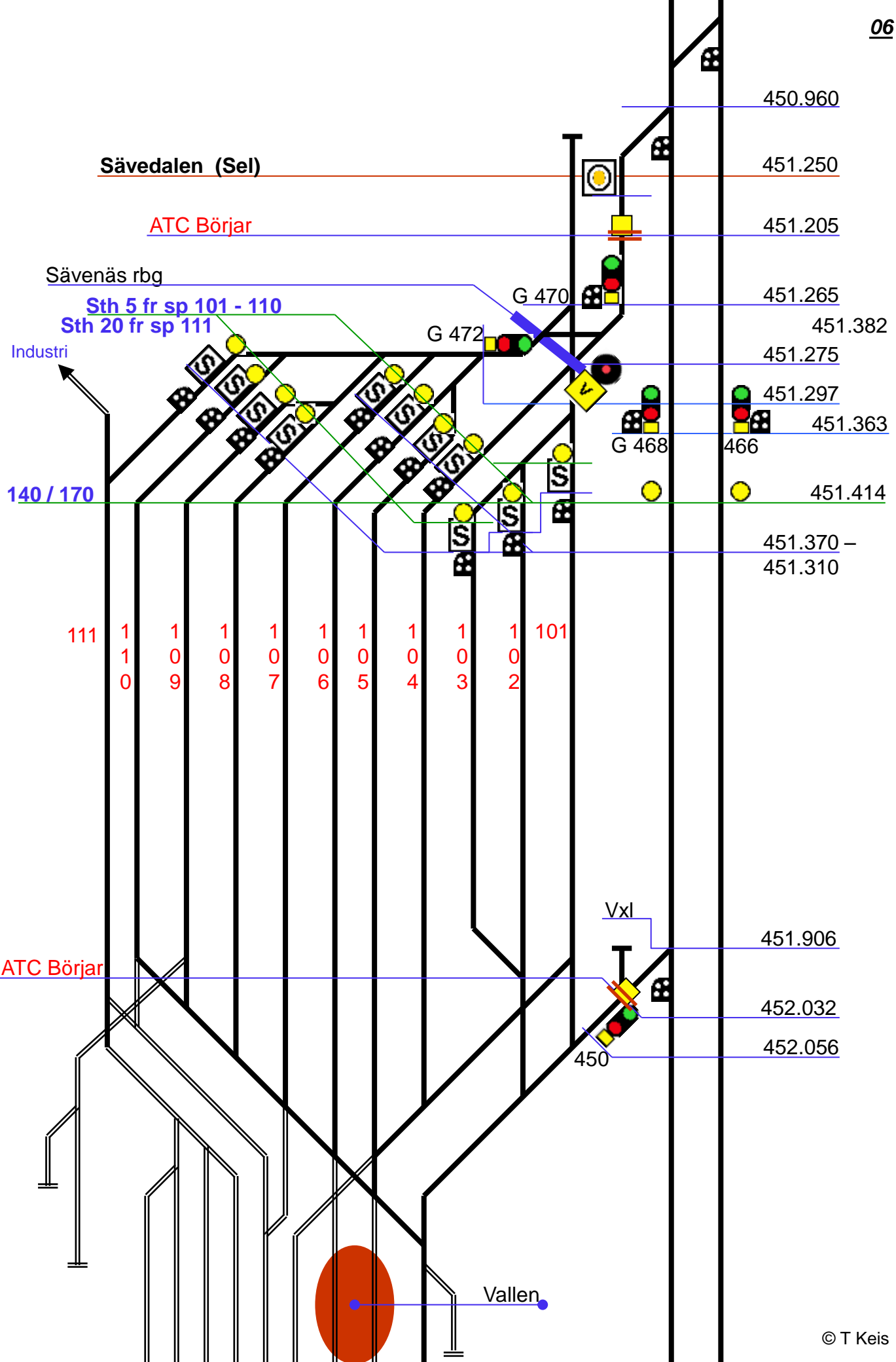












Sävenäs  
rbg (Sär)

Industri

Sävenäs  
(Sävr)

Industri

ATC Slutar

Göteborg Sävenäs  
(Gsv)

Dvst

Tornet

G 448

446

452.497

51/  
20

26  
/18

452.850

120

453.026

453.153

3472

453.268

426

G

453.390-

453.389

hst

453.526

453.220

20

453.320

453.711-

453.650

120 / 150

453.721-

453.691

94/6

453.889

93/6

453.733-

455.580

80

493.893

94

93

453.681

3410

453.780

453.805

453.933

454.000

454.011

454.118

454.082

G 422

408

406

420

Dvst

70

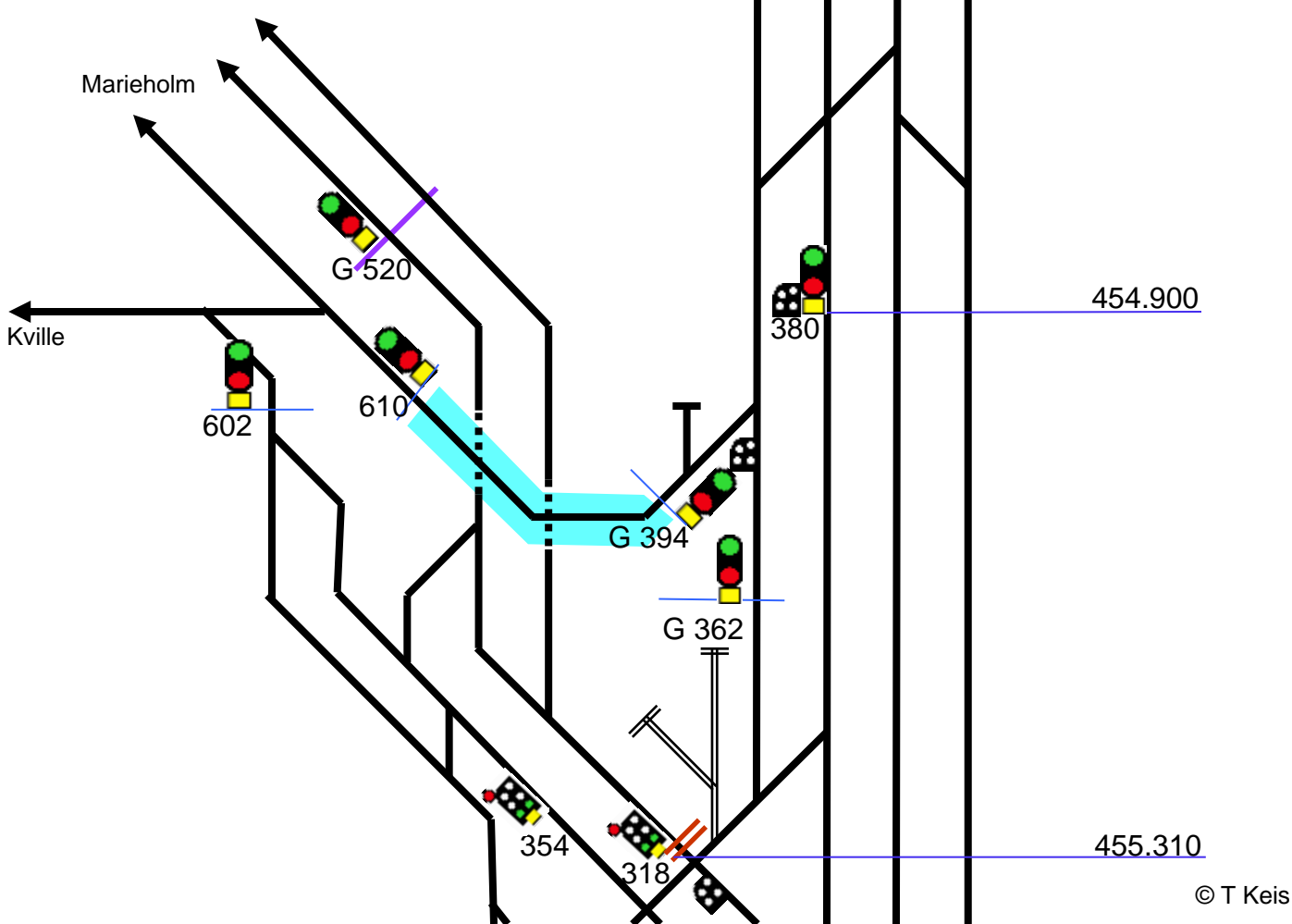
454.600

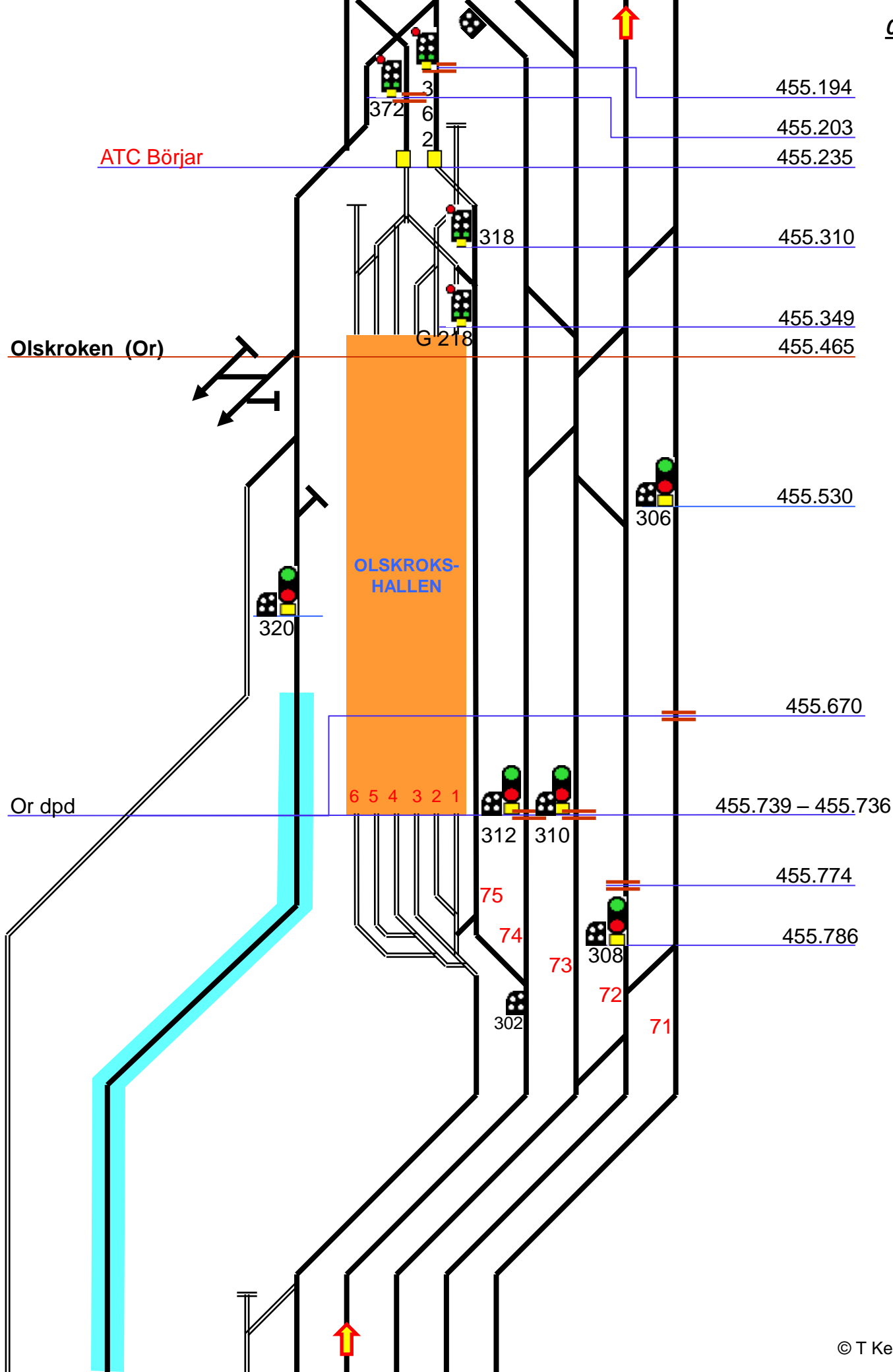
454.760

454.290

454.900

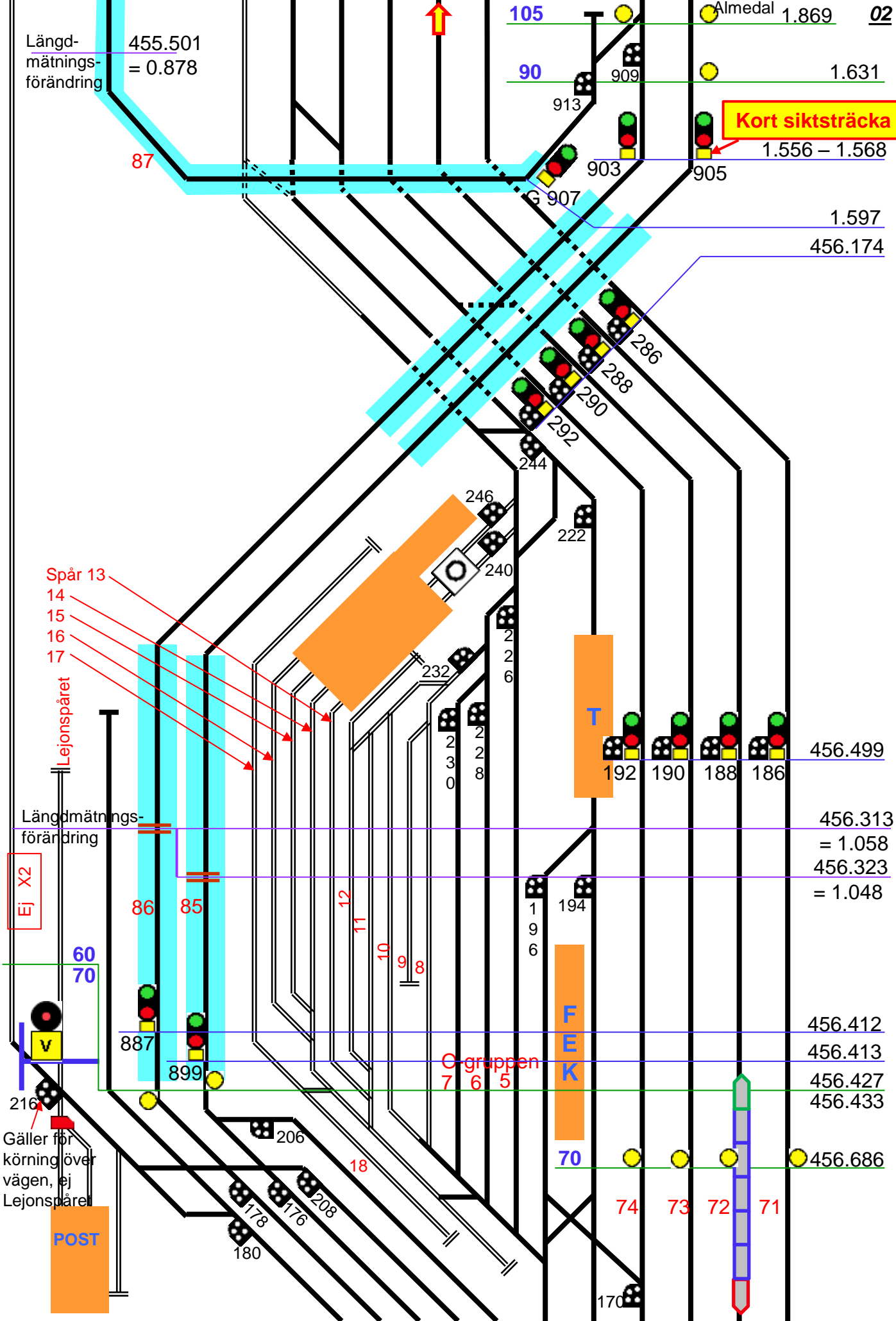
455.310







Längdmättningsförändring = 0.878



**Kort siktsträcka**

Spår 13  
14  
15  
16  
17

Lejonspåret

Längdmättningsförändring

Ej X2

Gäller för körning över vägen, ej Lejonspåret

POST

C-gruppen  
7 6 5

FEK

70

Almedal 1.869

1.631

1.556 - 1.568

1.597

456.174

456.499

456.313

= 1.058

456.323

= 1.048

456.412

456.413

456.427

456.433

456.686

