

0.393 - 0.401

Cst 321 319

0.270 - 0.273

Cst 331 329

40

Gäller fordon utan ATC-besked

0.250

80

0.175

335

0.087

0.170

Cst 351 349 347 345 343 341 339 337

A A A A A

10 11 12 13 14 15 16 17 18 19

Stockholm C (Cst)

0.000

0.176 -

0.000

367 365 363 361 359 357 355 353

B B B B B

0.178 - 0.090

Tågferdsvägs Slutpunkt

Stoppbock

Spår 1 - 6

371 369

419

8 11 12 13 14 15 16 17 18 19

0.124

483

0.200

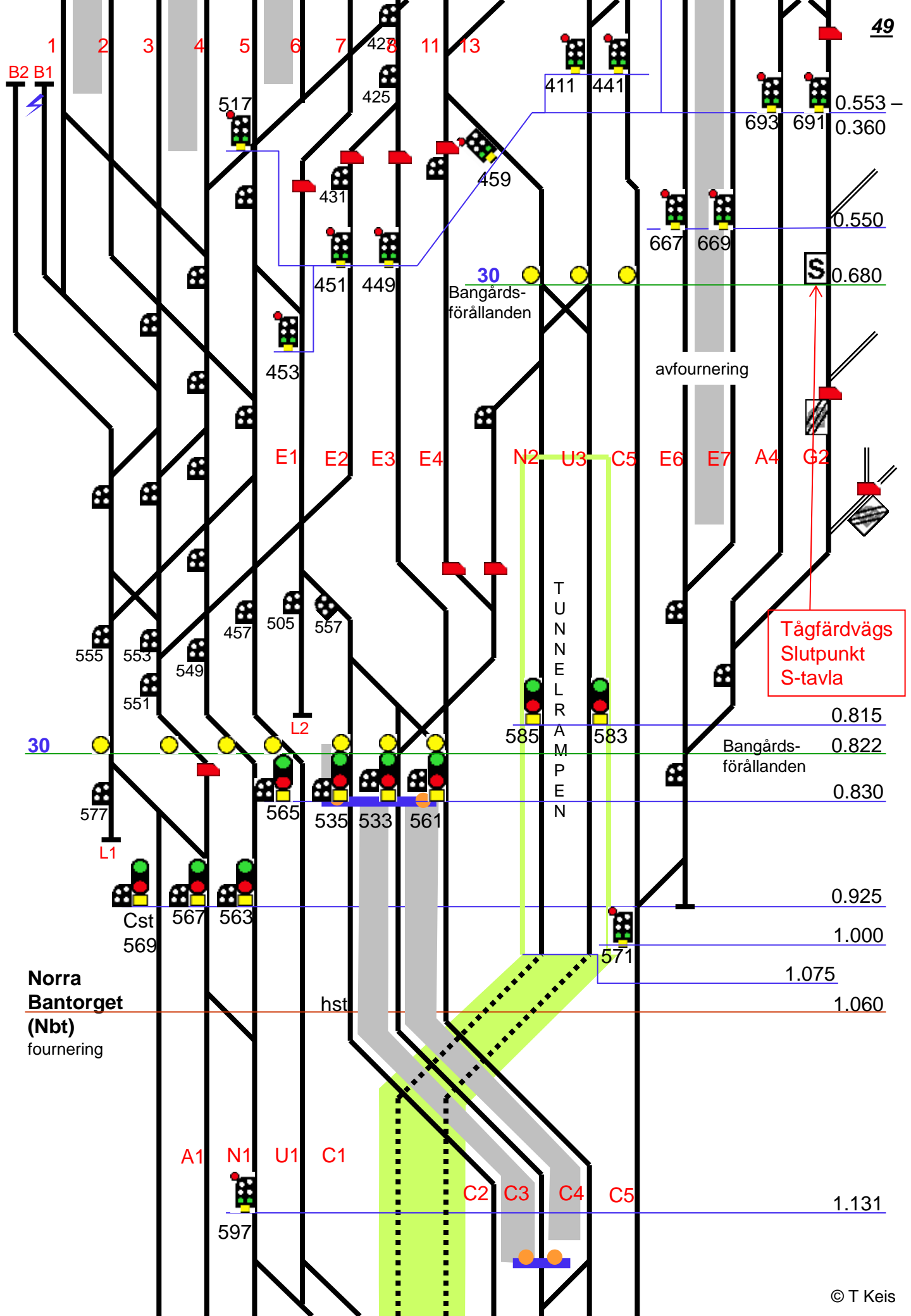
491

0.261

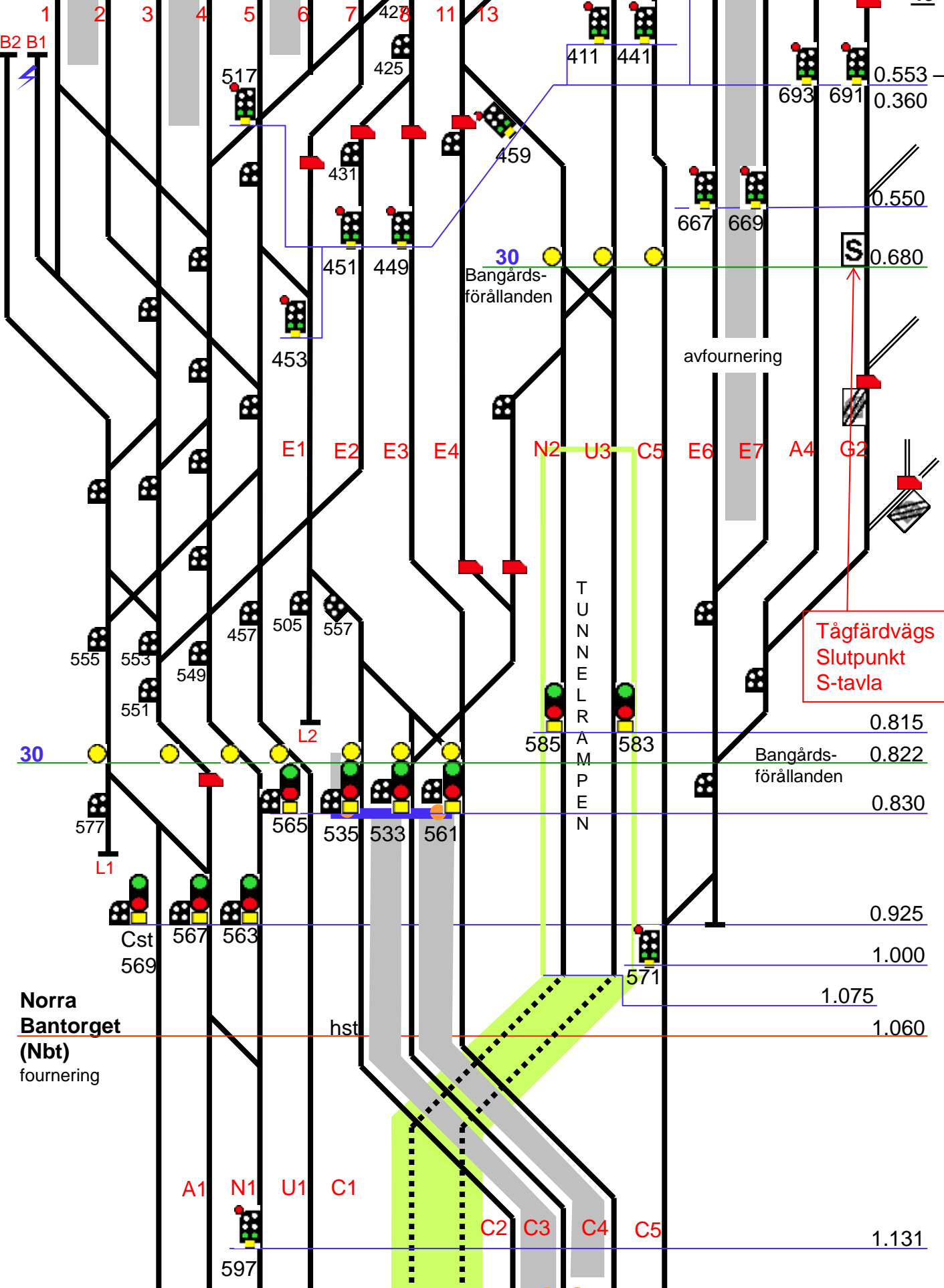
409 411

Stockholm TC

© T Keis

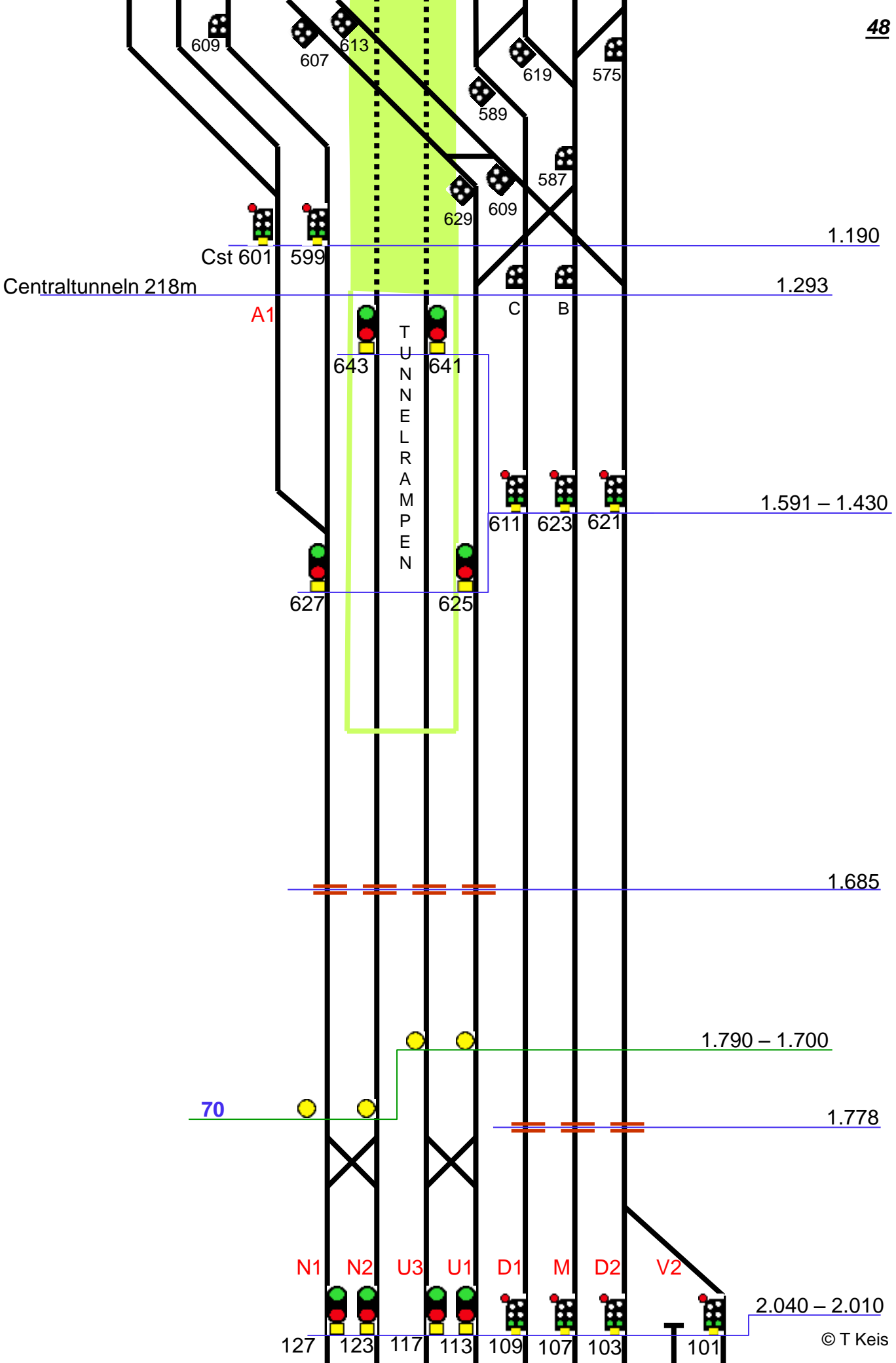


49



Tågfärdvägs  
Slutpunkt  
S-tavla

- 0.553 -
- 0.360
- 0.550
- 0.680
- 0.815
- 0.822
- 0.830
- 0.925
- 1.000
- 1.075
- 1.060
- 1.131



Karlberg (Ke)

2.100

80

2.122

Korta signalavstånd

2.217

2.356 – 2.345

2.561

2.335

2.370

2.368

2.668 – 2.600

2.760

2.778

2.828 – 2.820

Nst

Ke 161

Ö

ATC Börjar

N1

N2

U2

U1

D1

M

D2

V1

V2

Post

Nst

Citybanan

Ke 185

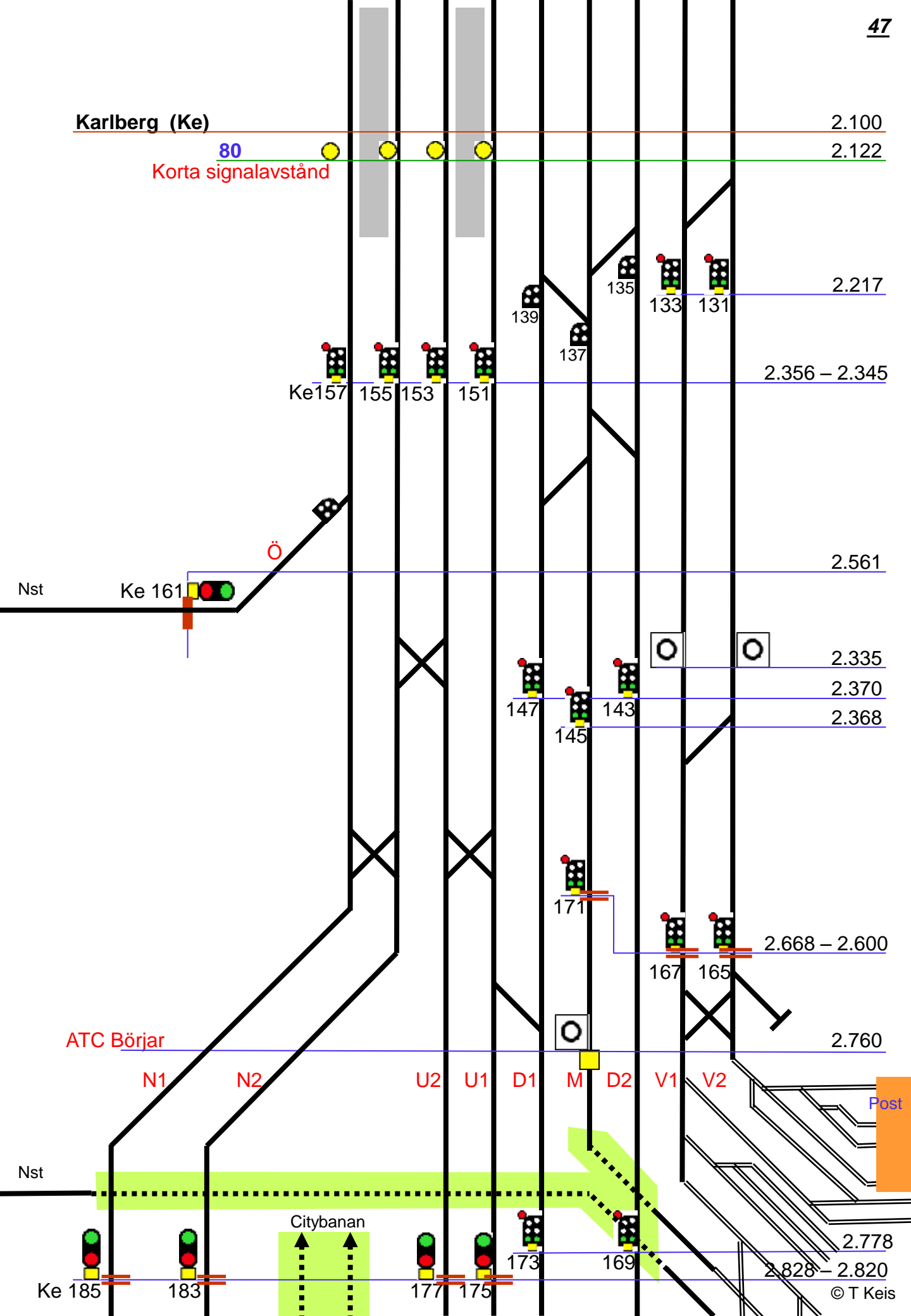
183

177

175

173

169



Tomtebodabangård (Tm)

321 351

2.929 =  
30.970  
3.050

Längdmättningsförändring  
3.299 = 30.601 U2  
3.286 = 30.614 N2

100

3.250

90  
100

3.410 - 3.340  
3.410  
3.470

Tomteboda övre (Tm<sub>ö</sub>)

N1 N3 N5 N4 N2 U2 U4 U5 U3 U1 D1 D2

3.590

Ke 243

239 235 233 229 225

3.665 - 3.625

3.686 - 3.625

Gul cirkel mot Sci  
Släckt mot Cst

241 237 231 227 253

3.732

100

3.880

120  
100

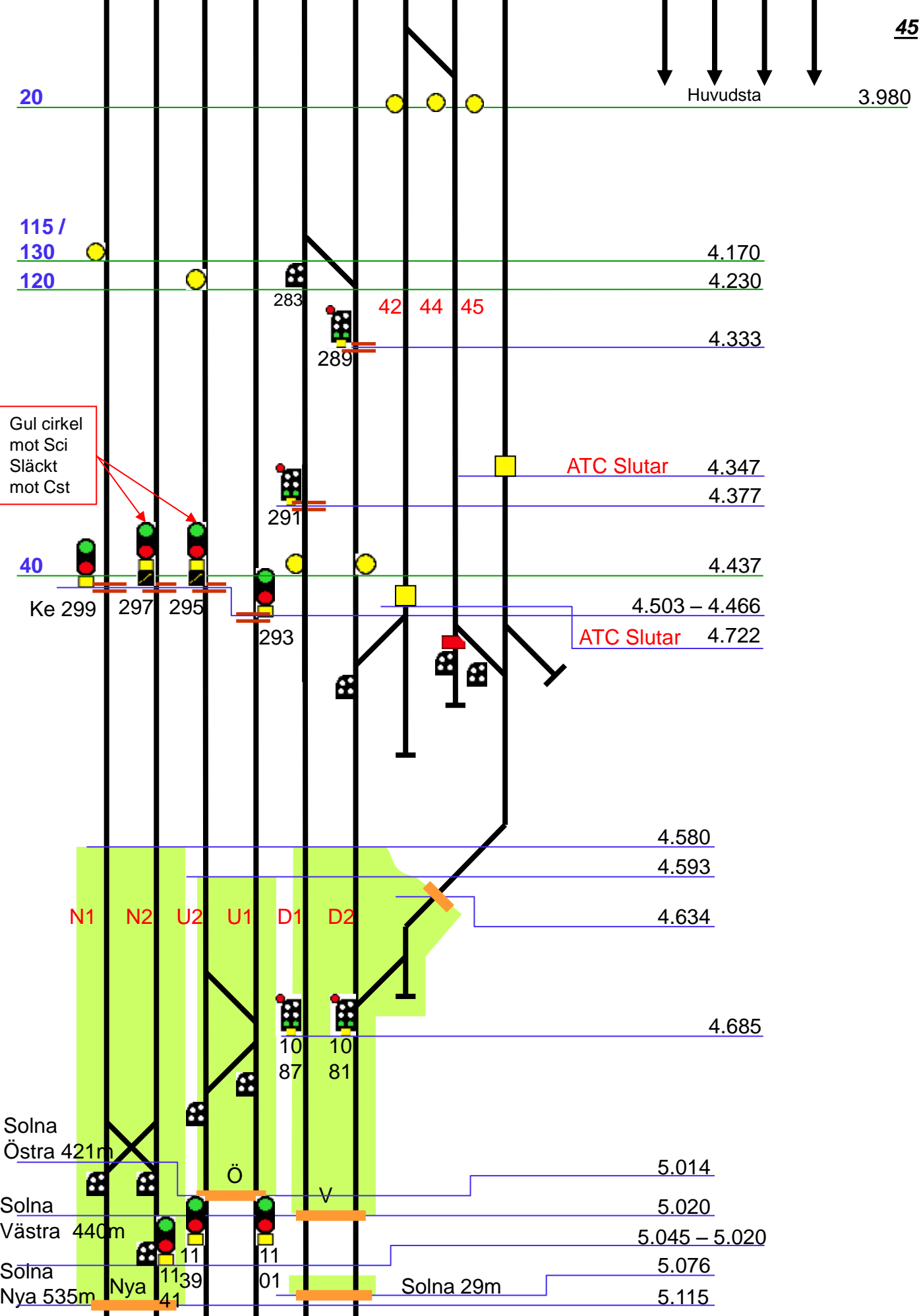
255

3.901

3.980

4.040

4.045



Gul cirkel  
mot Sci  
Släckt  
mot Cst

Huvudsta

3.980

20

115 /  
130  
120

4.170  
4.230

283 42 44 45

4.333

289

ATC Slutar 4.347

4.377

40

Ke 299 297 295

4.437

4.503 – 4.466

293

ATC Slutar 4.722

4.580

4.593

N1 N2 U2 U1 D1 D2

4.634

4.685

1087 1081

Solna Östra 421m

5.014

Solna Västra 440m

5.020

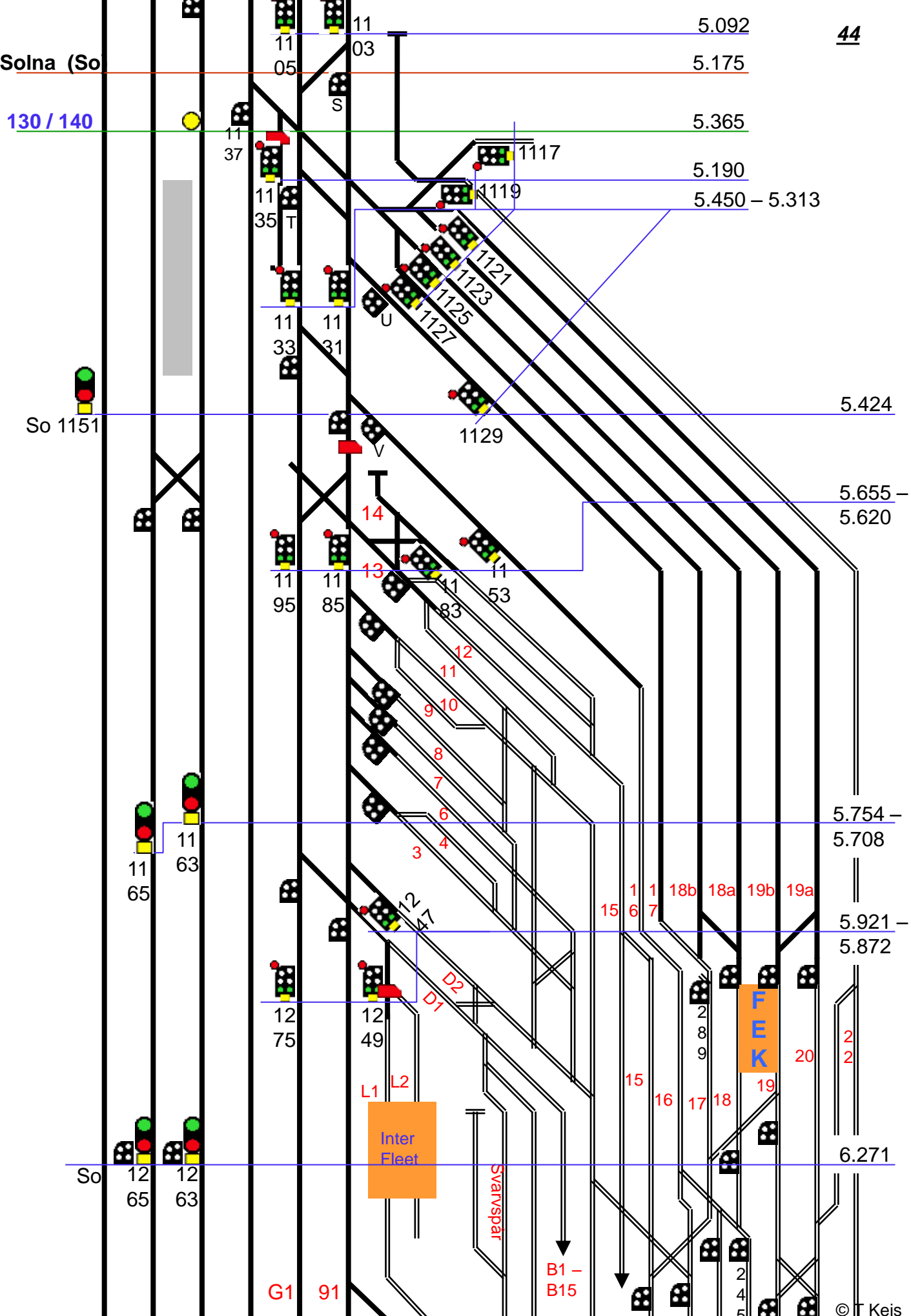
5.045 – 5.020

Solna Nya 535m

5.076

Nya 1139 1141 1101 Solna 29m

5.115



5.092

5.175

5.365

5.190

5.450 - 5.313

5.424

5.655 -

5.620

5.754 -

5.708

5.921 -

5.872

6.271

Solna (So)

130 / 140

So 1151

11 65

11 63

So 12 65

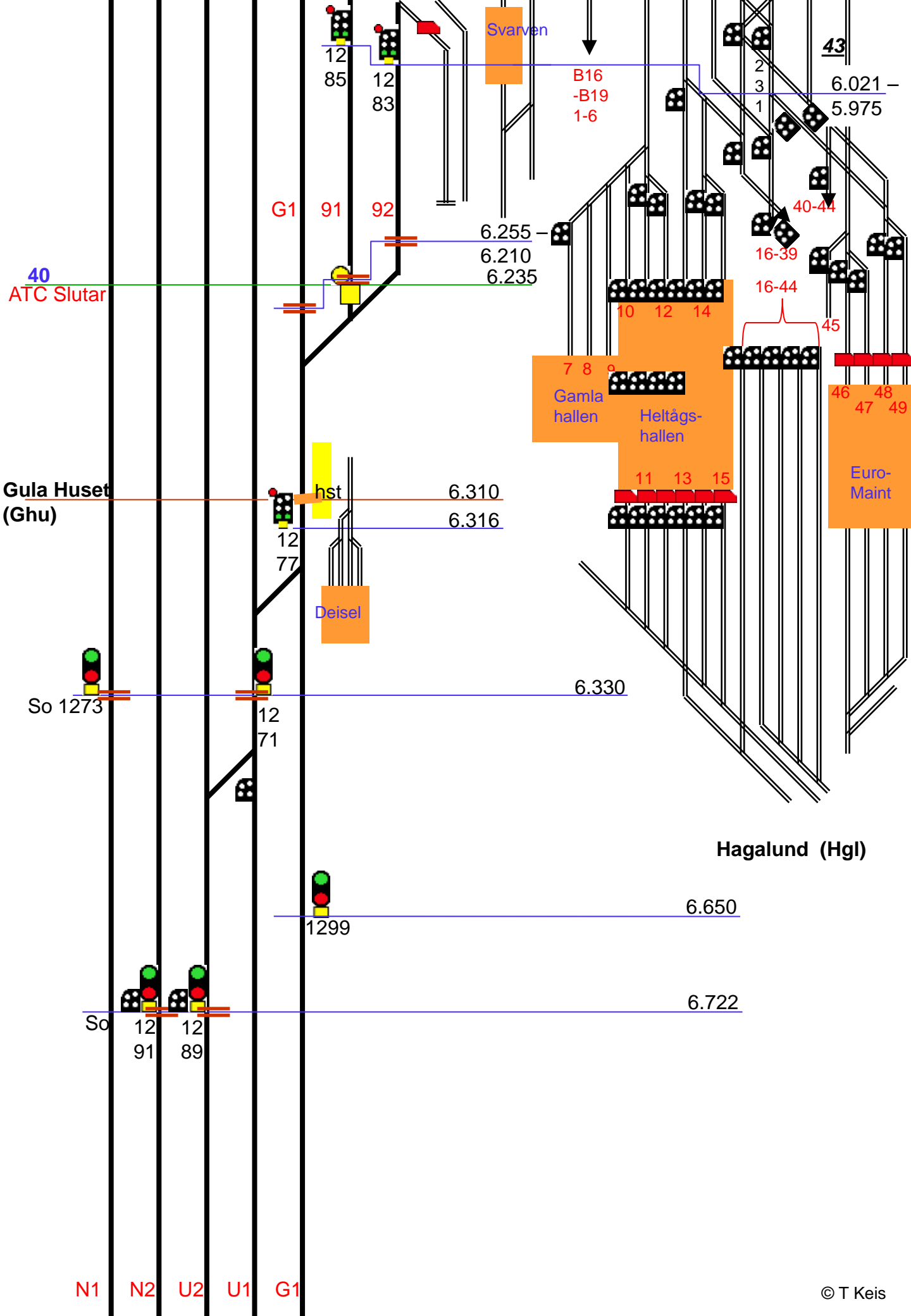
12 65

12 63

G1

91

B1 - B15



Svarven

B16  
-B19  
1-6

43

6.021 -  
5.975

G1

91

92

6.255  
6.210  
6.235

40-44

16-39

16-44

40  
ATC Slutar

10 12 14

7 8

Gamla  
hallen

Heltågs-  
hallen

11 13 15

46 48  
47 49  
Euro-  
Maint

Gula Huset  
(Ghu)

hst

6.310

6.316

Deisel

6.330

So 1273

12  
71

Hagalund (Hgl)

6.650

1299

6.722

So

12  
91

12  
89

N1 N2 U2 U1 G1



Längd-  
mättnings-  
förkortning  
128m

7.000 = 6.872

Ulriksdal  
(Udl)

7.090

7.280

1329

7.390

13  
17

M

G1

7.961

100

8.498

Ulriksdal 320m

8.281

8.269

So

13

13

13

1325

27

33

31

9.111

13

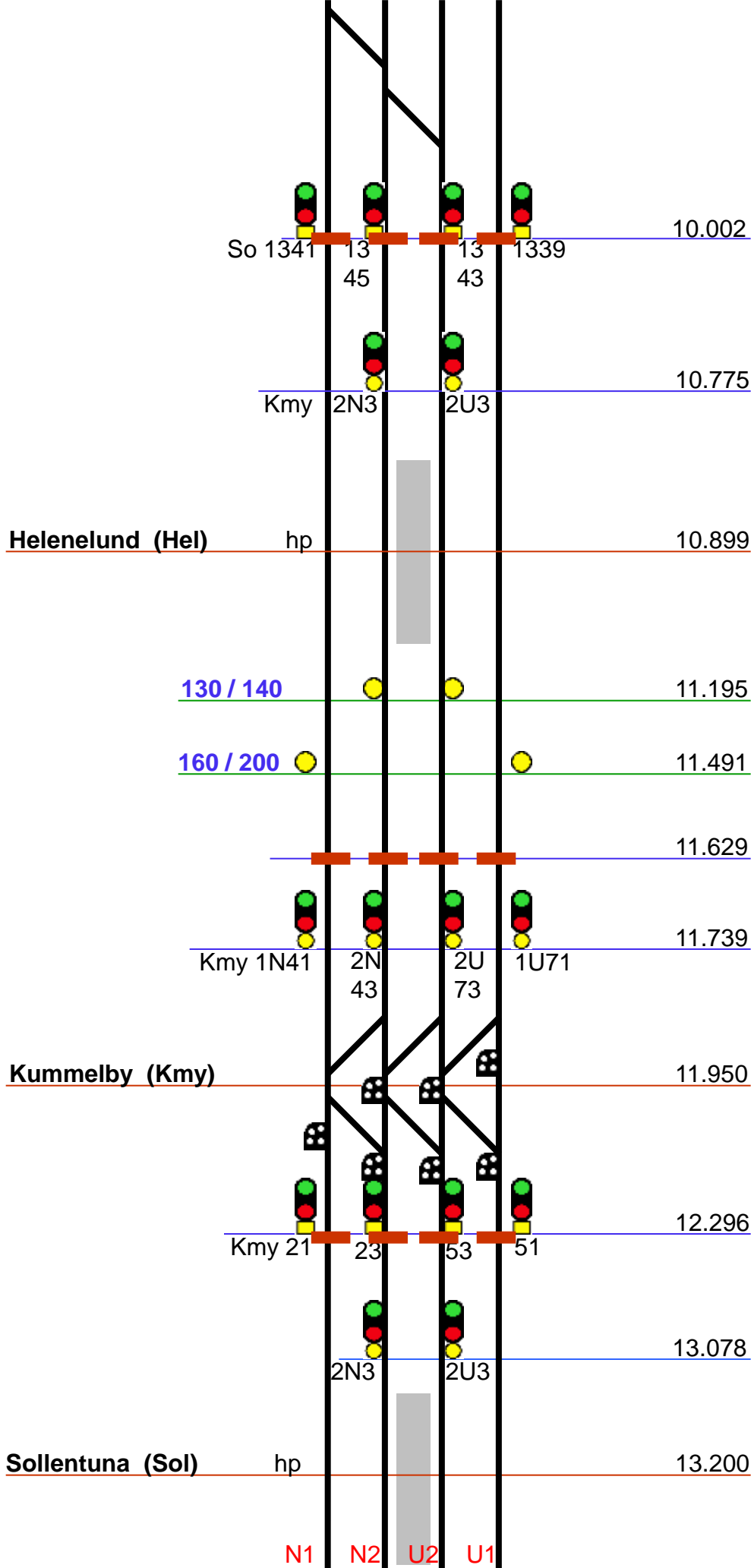
13

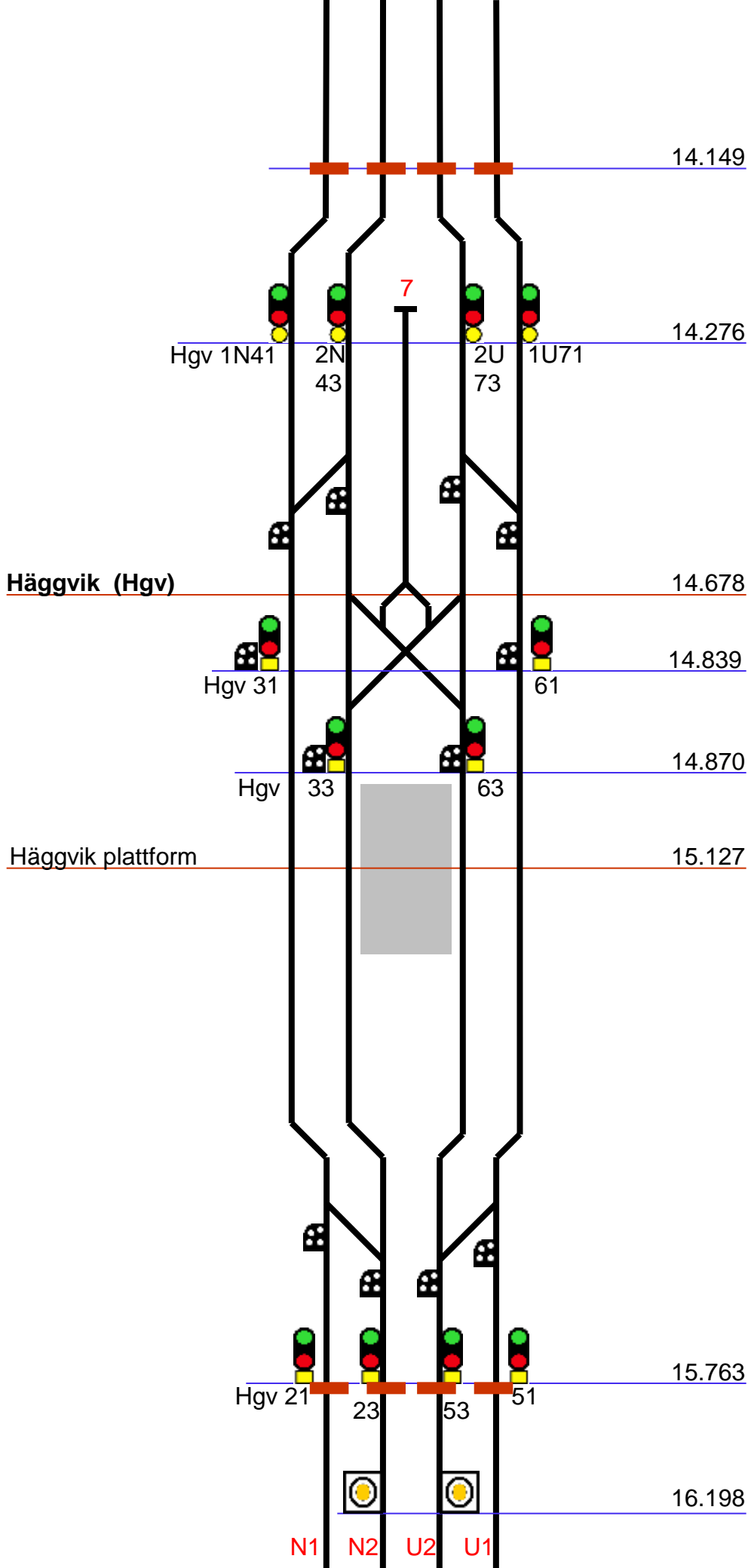
N1

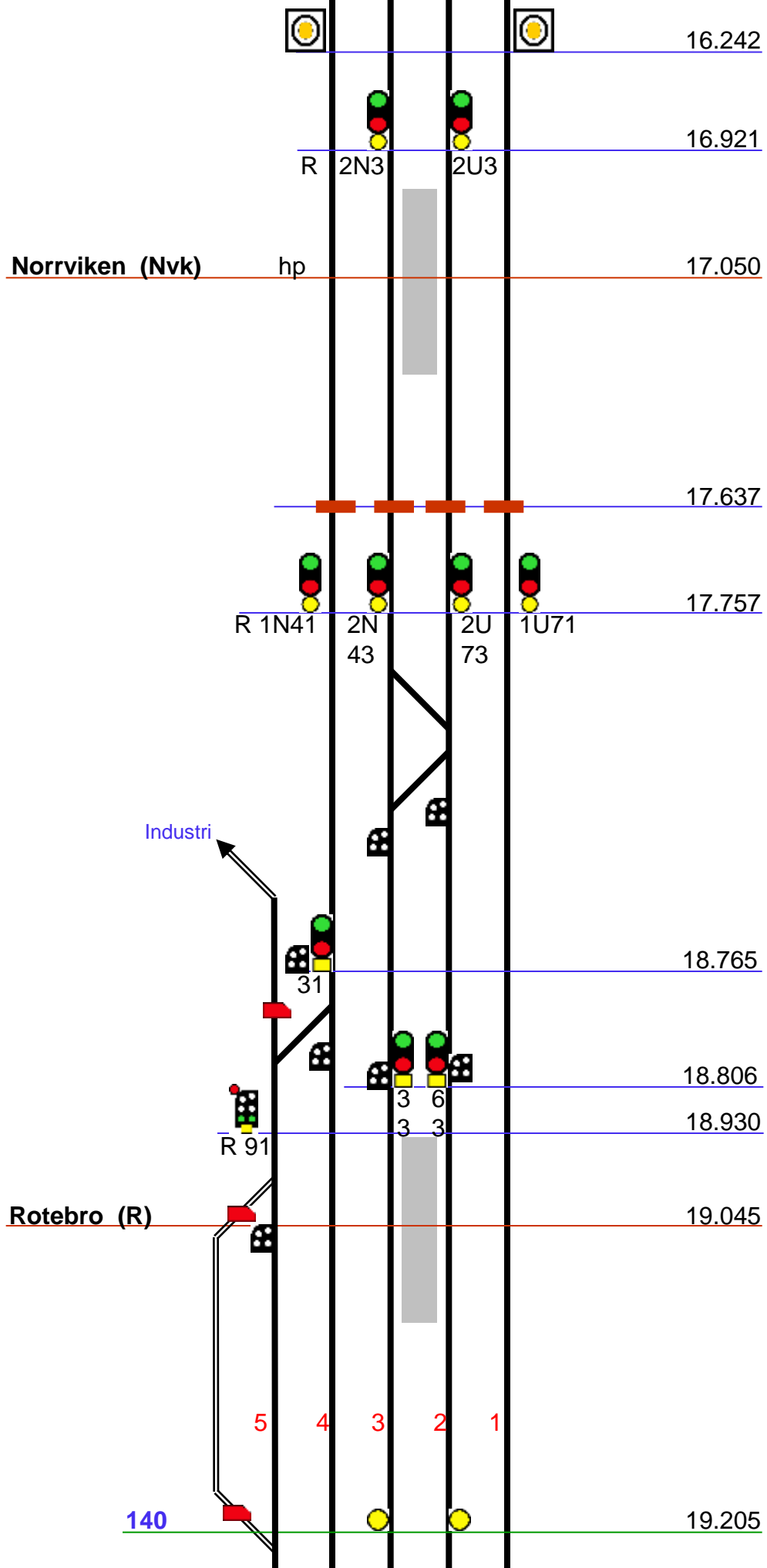
N2

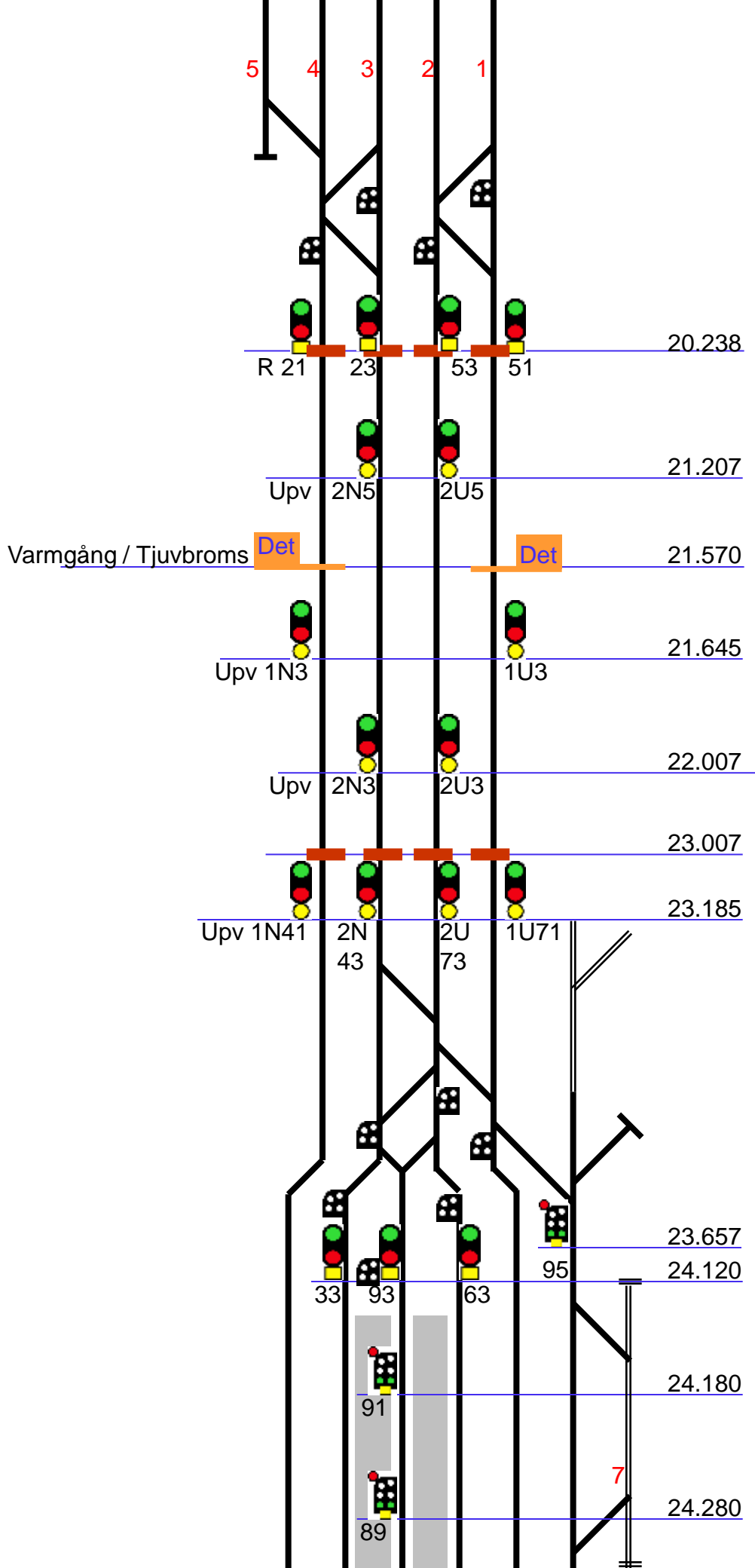
U2

U1









1 2 3 4 5 6

24.630

160

24.679 – 24.648

150 / 160

24.994 – 24.947

25.263

Upv 21 23 53 51

26.287

Skby 2N3 2U3

27.101

27.223

Skby 1N41 2N 2U 1U71  
43 73

200

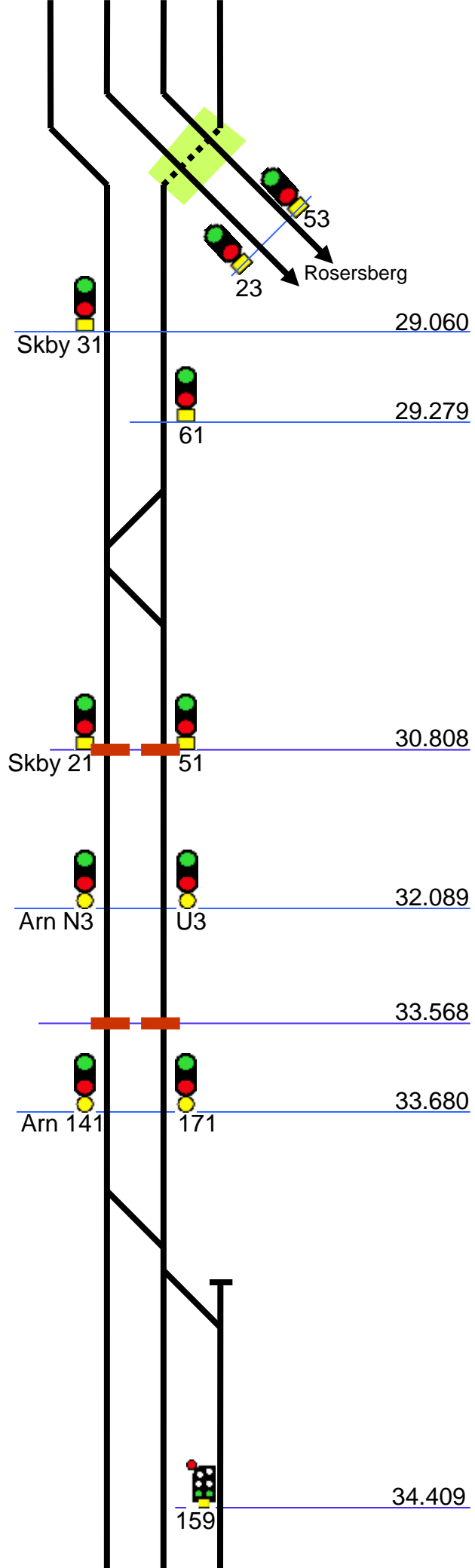
27.247

160

27.328

4 3 2 1

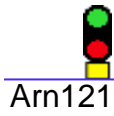
N1 N2 U2 U1



**Blackvreten (Bvr)**

34.509

10 9 8



Arn121



151

35.045

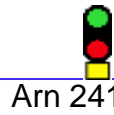
Depå A-Train

36.423

200



36.460



Arn 241



271

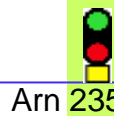
36.547

36.845

**Arlanda nedre (Arne)**

36.870

4 2 1 5



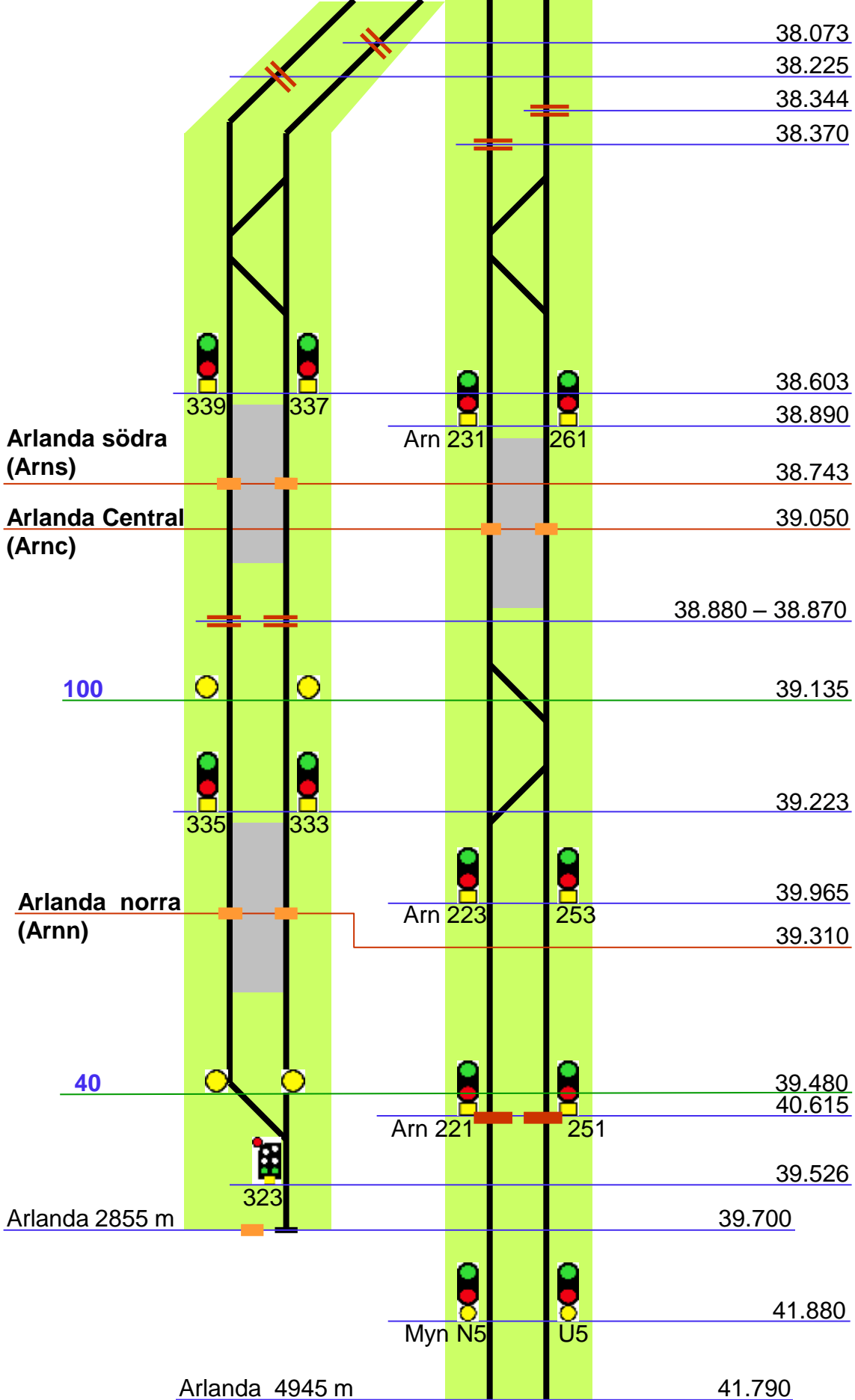
Arn 235

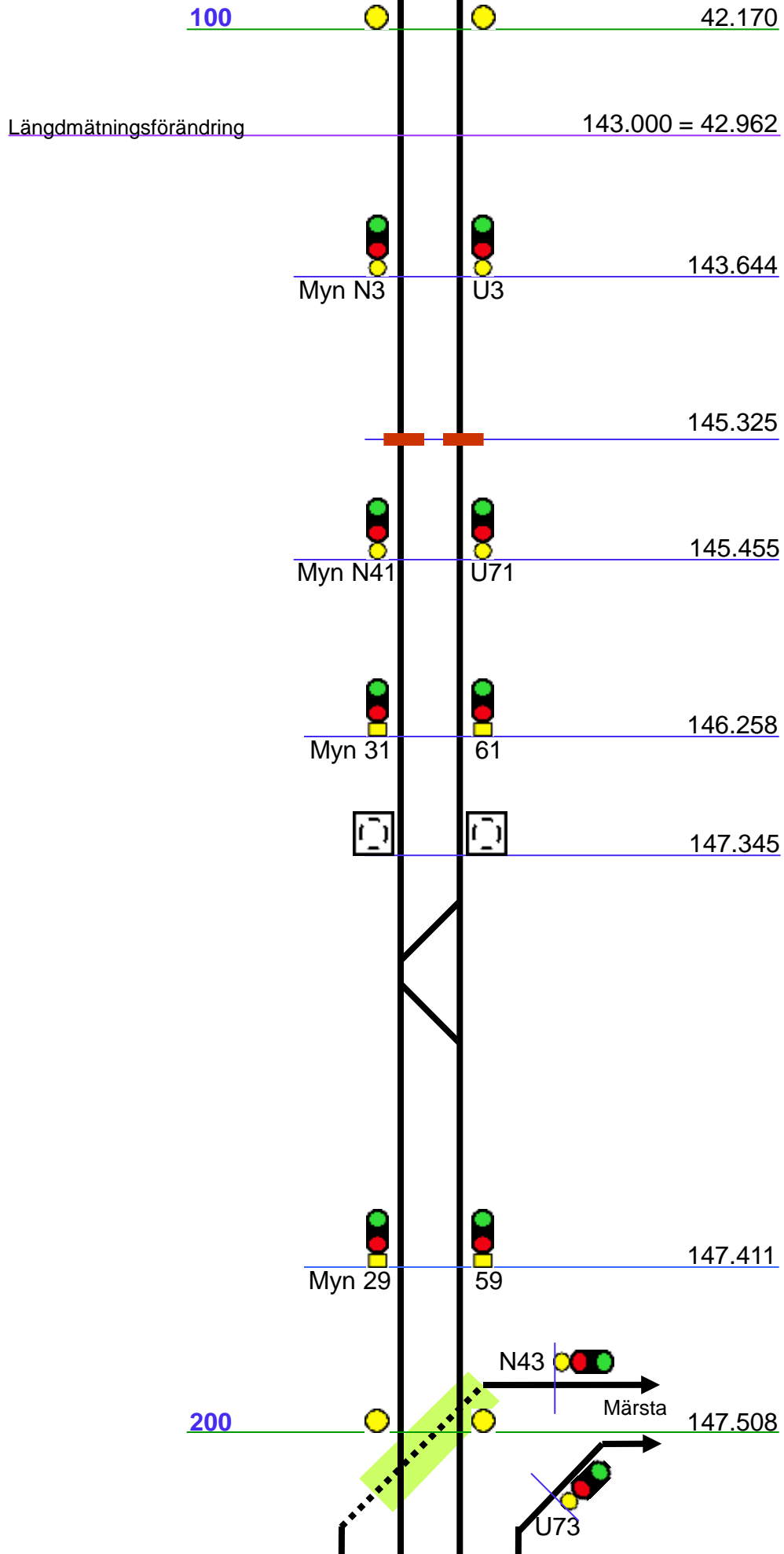


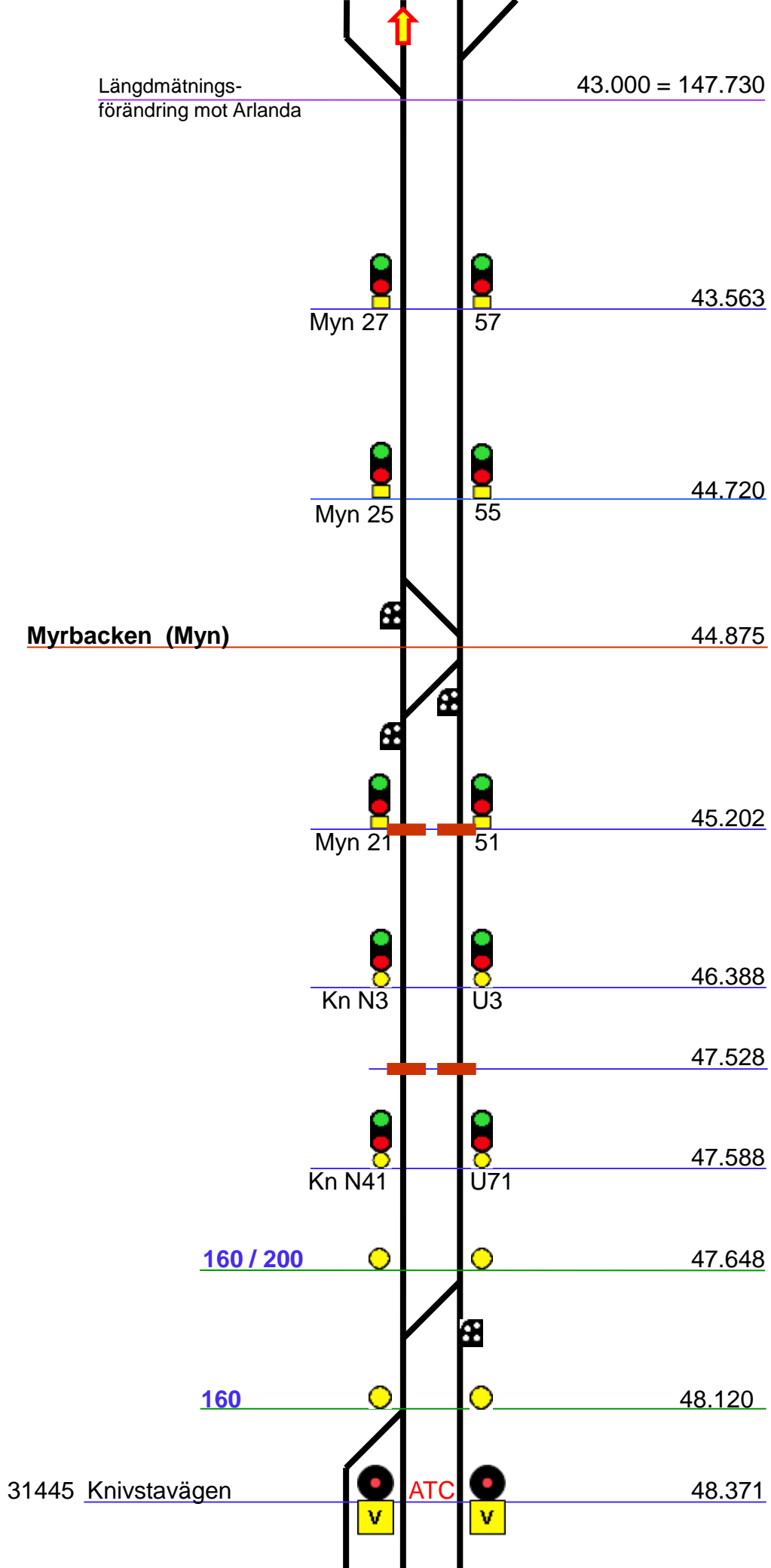
265

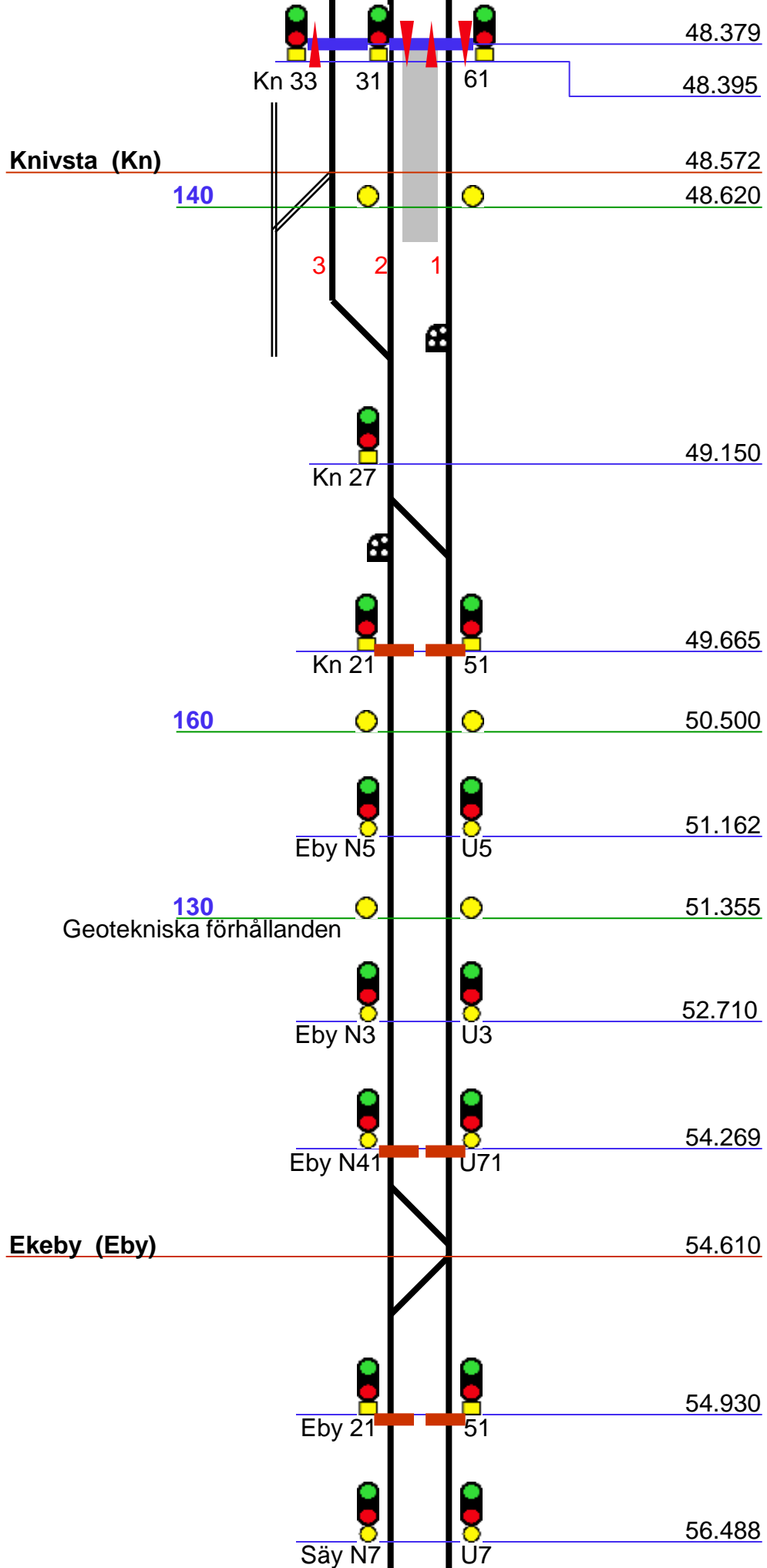
37.793











Varmgång / Tjuvbroms Det Det 57.100

Säy N5 U5 57.951

31456 Bergsbrunna ATC V V 59.270

Säy N3 U3 59.656

31457 Sävja gårdsväg V V 60.825

Säy N41 U71 60.916

Säby (Säy) 61.246

Säy 21 51 61.576

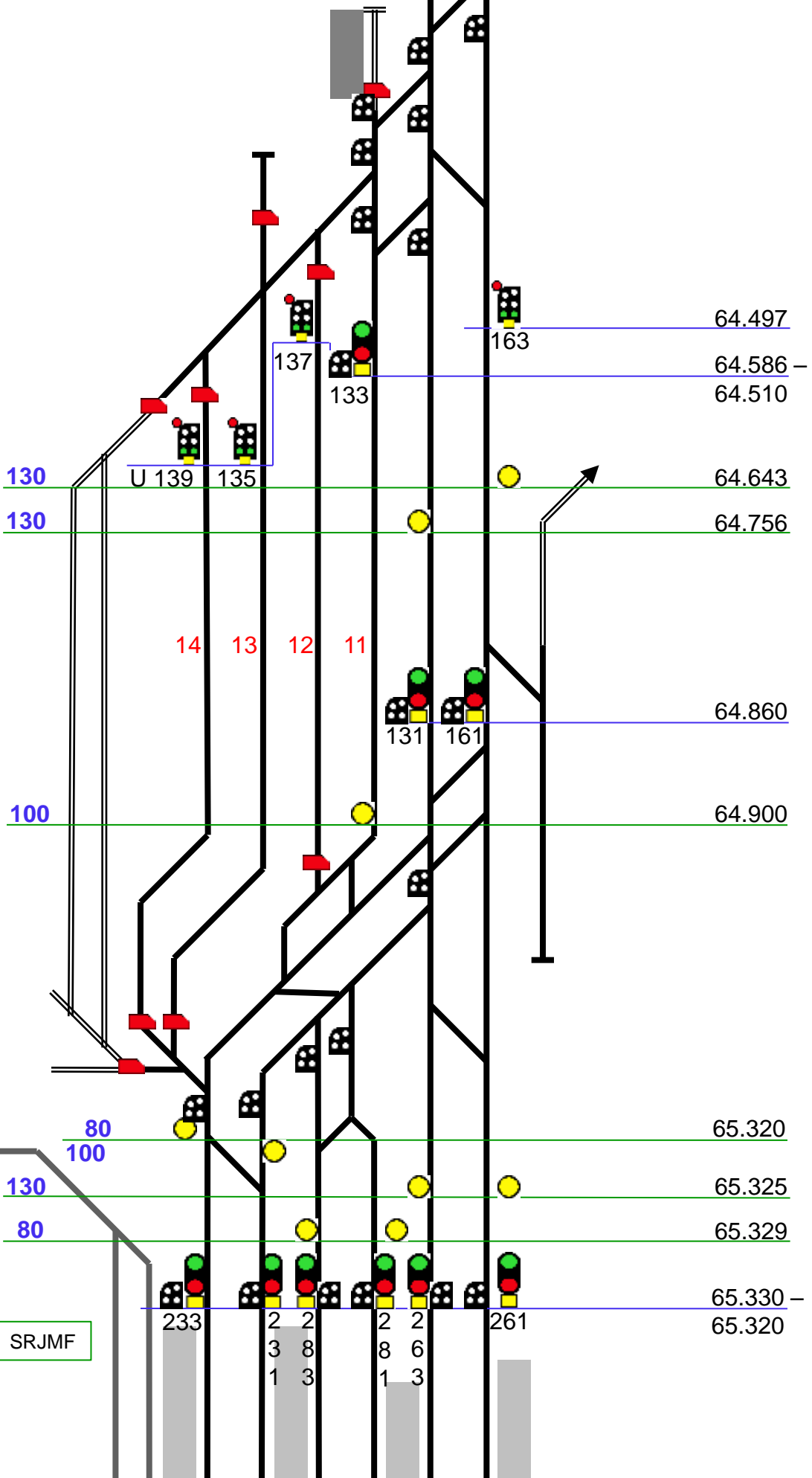
U N3 U3 63.073

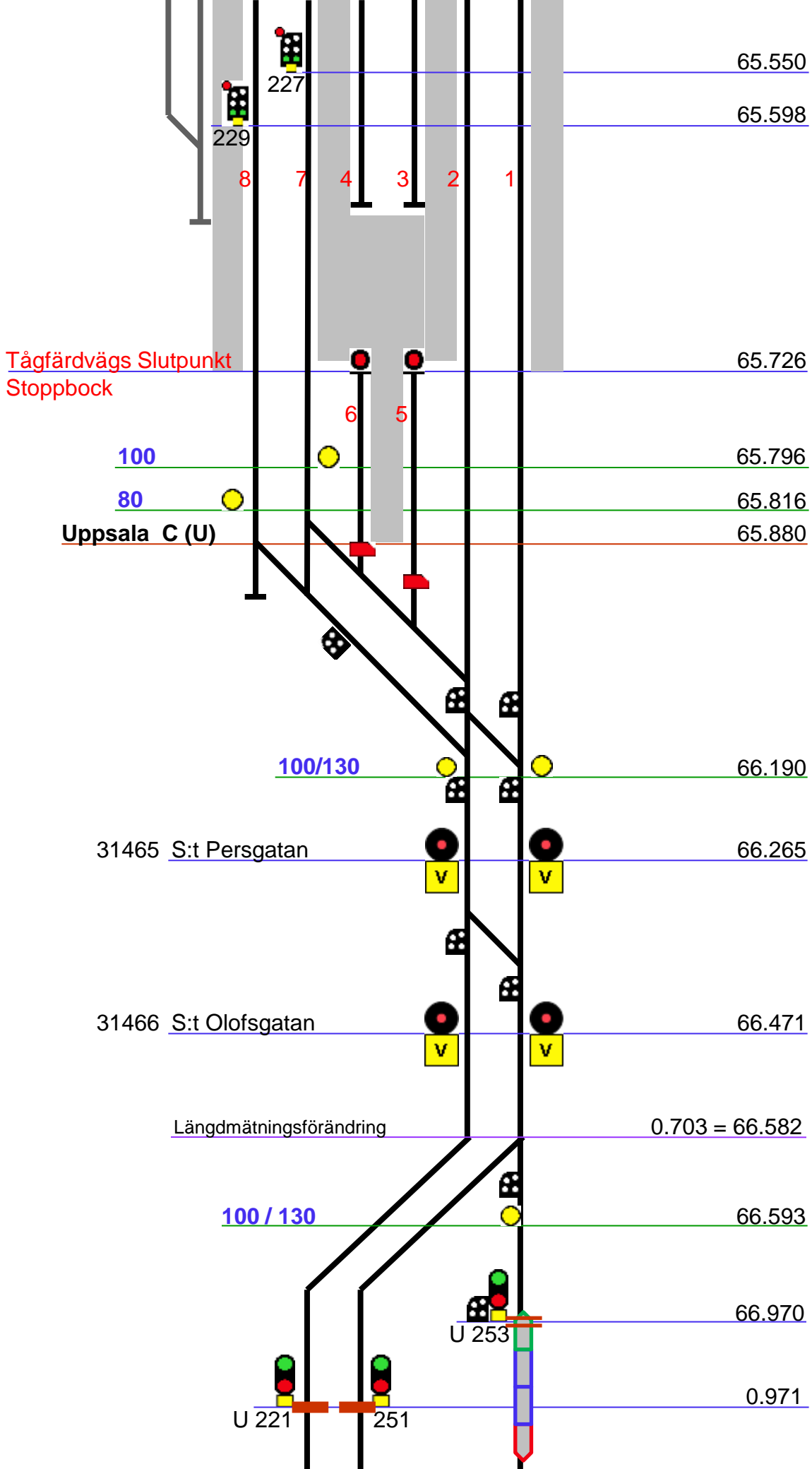
63.844

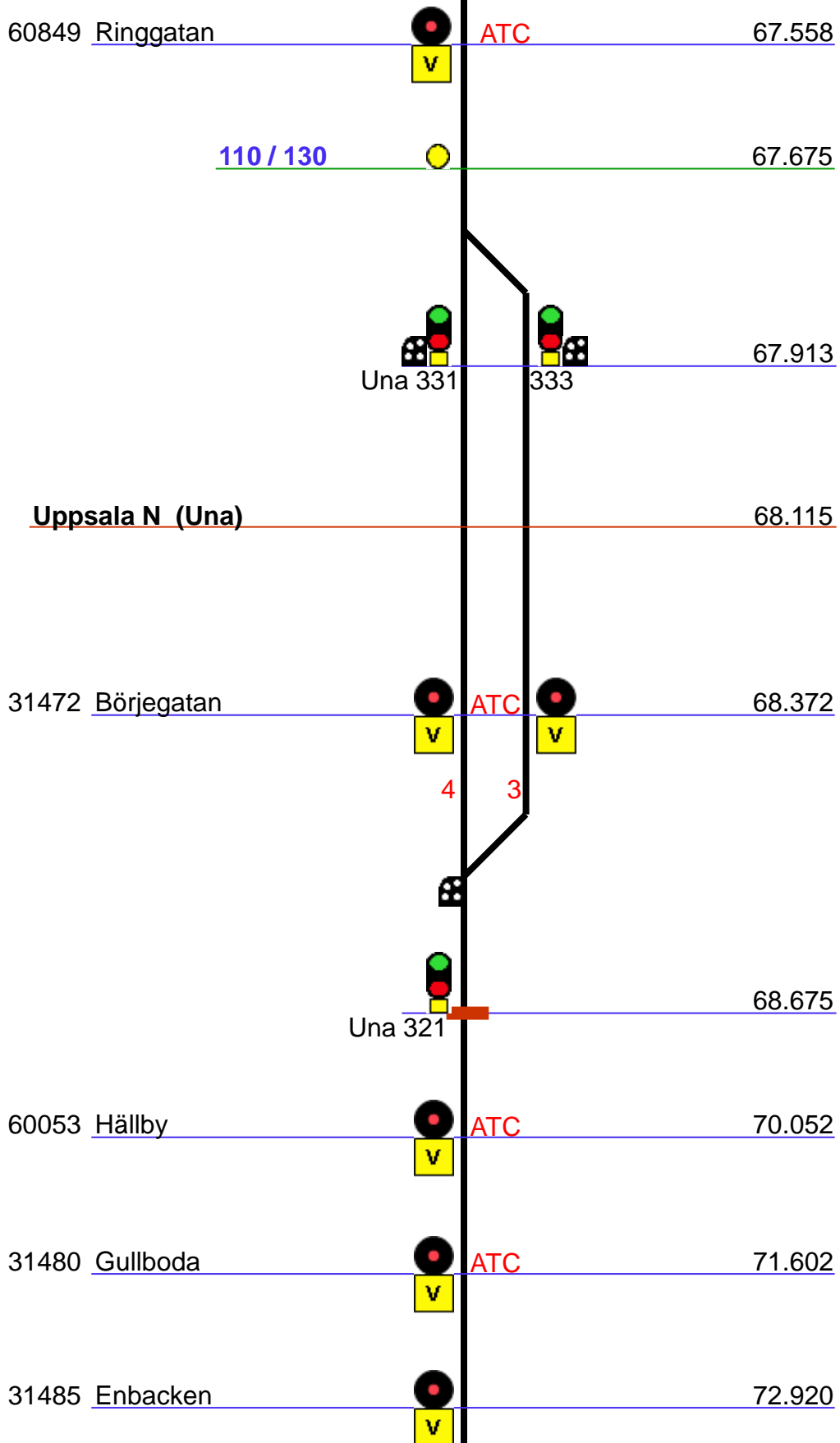
U N41 U71 63.955

160 / 200 64.045

31462 Vimpelgatan V V 64.142









31487 Klista  ATC 73.494



Bna L3

73.545

130 / 160



74.511

110 / 135



75.270



Bna L41

77.875



Bna 33

78.261



31



83

78.361



81

Brunna (Bna)

78.587

2

1

31495 Fibyvägen   78.915



130 / 160




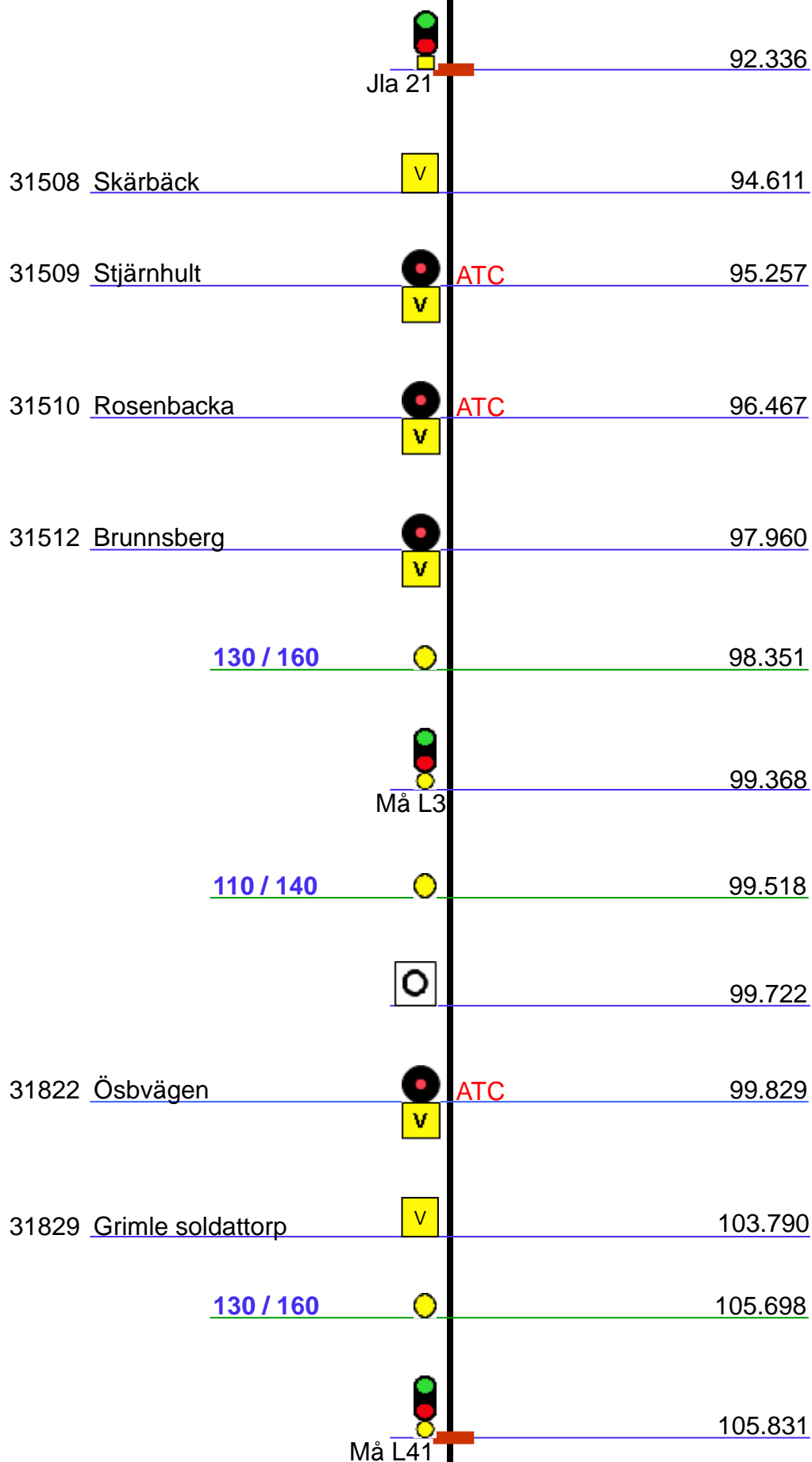
79.125

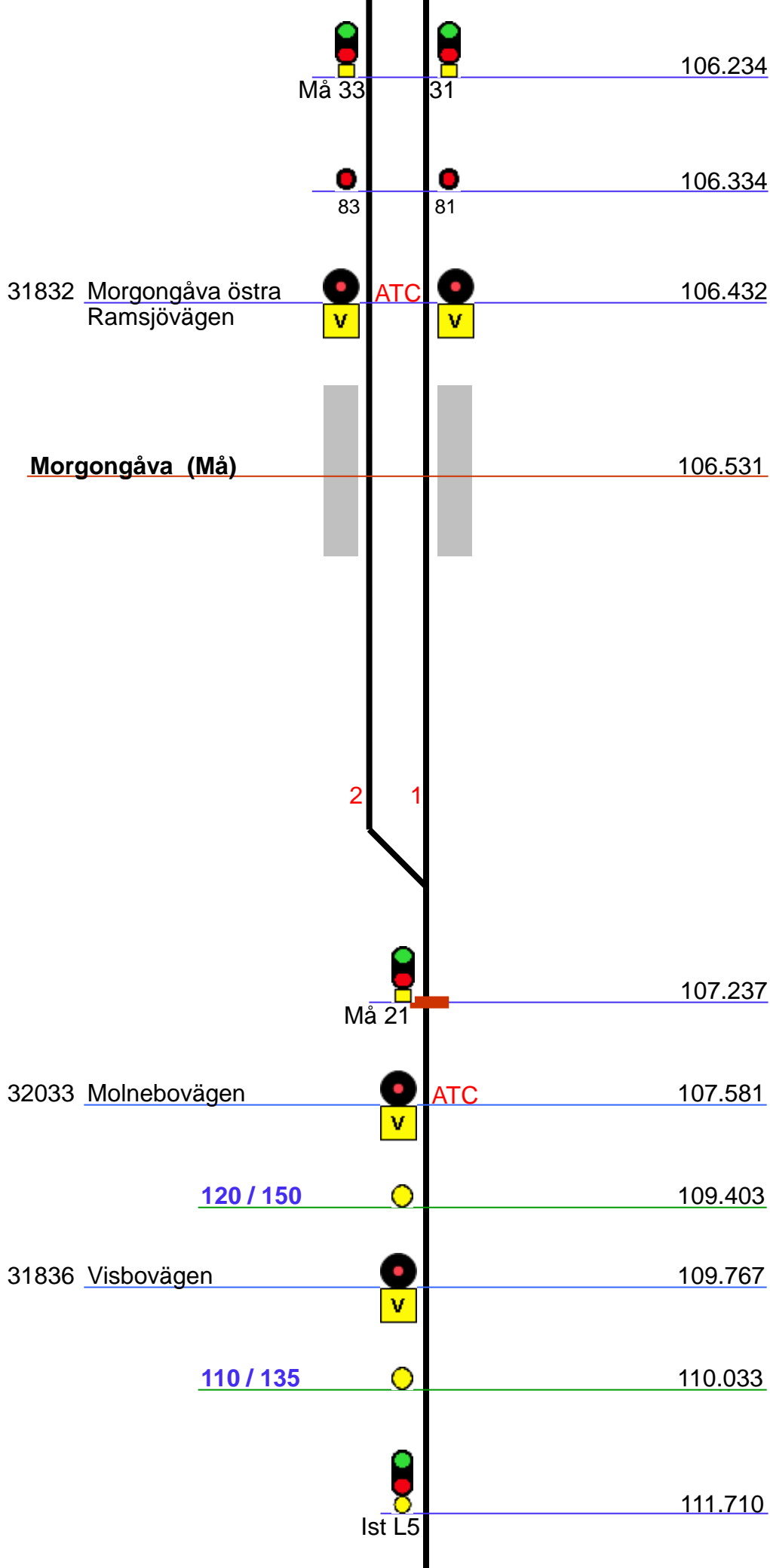


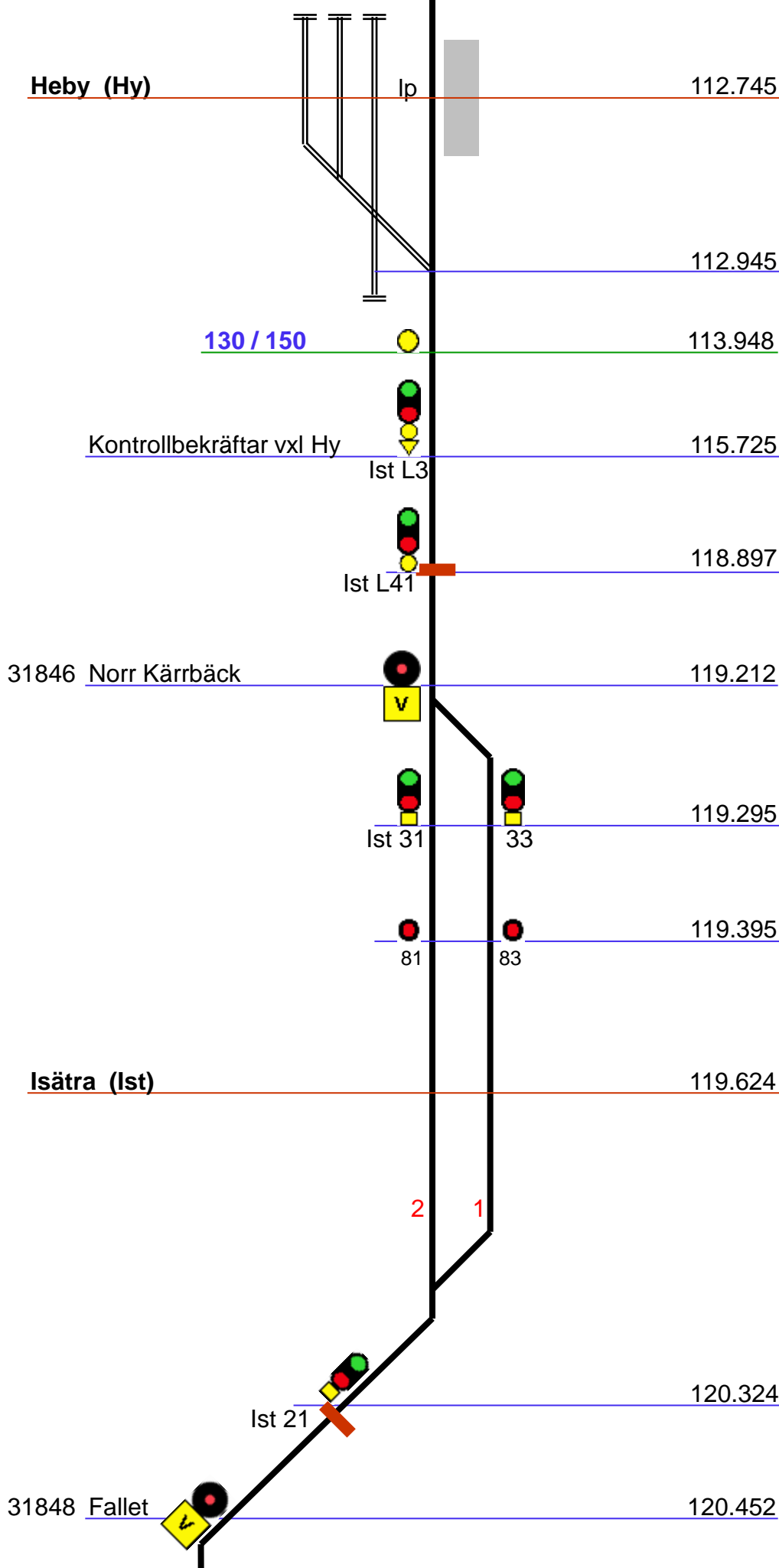
Bna 21

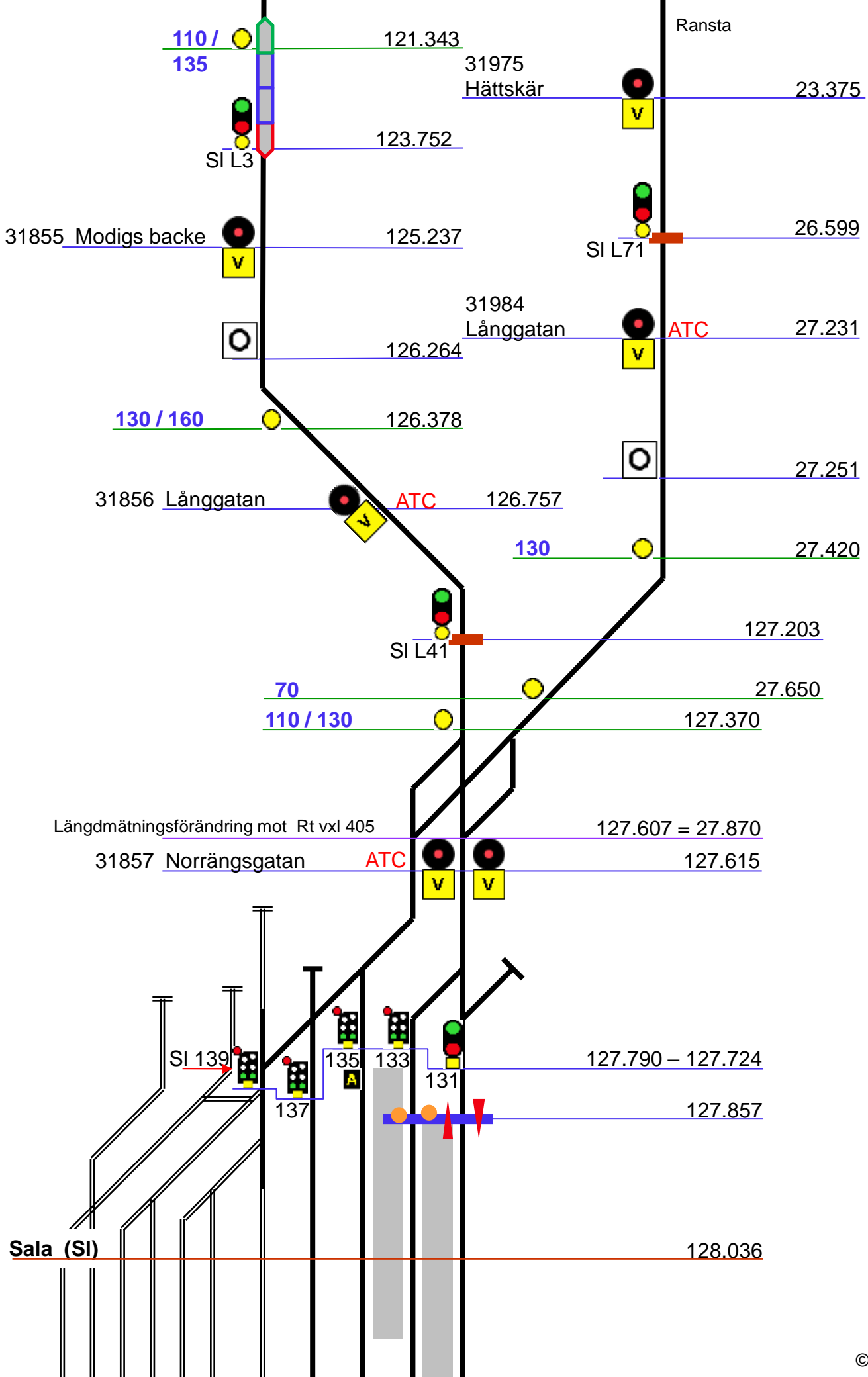
79.347

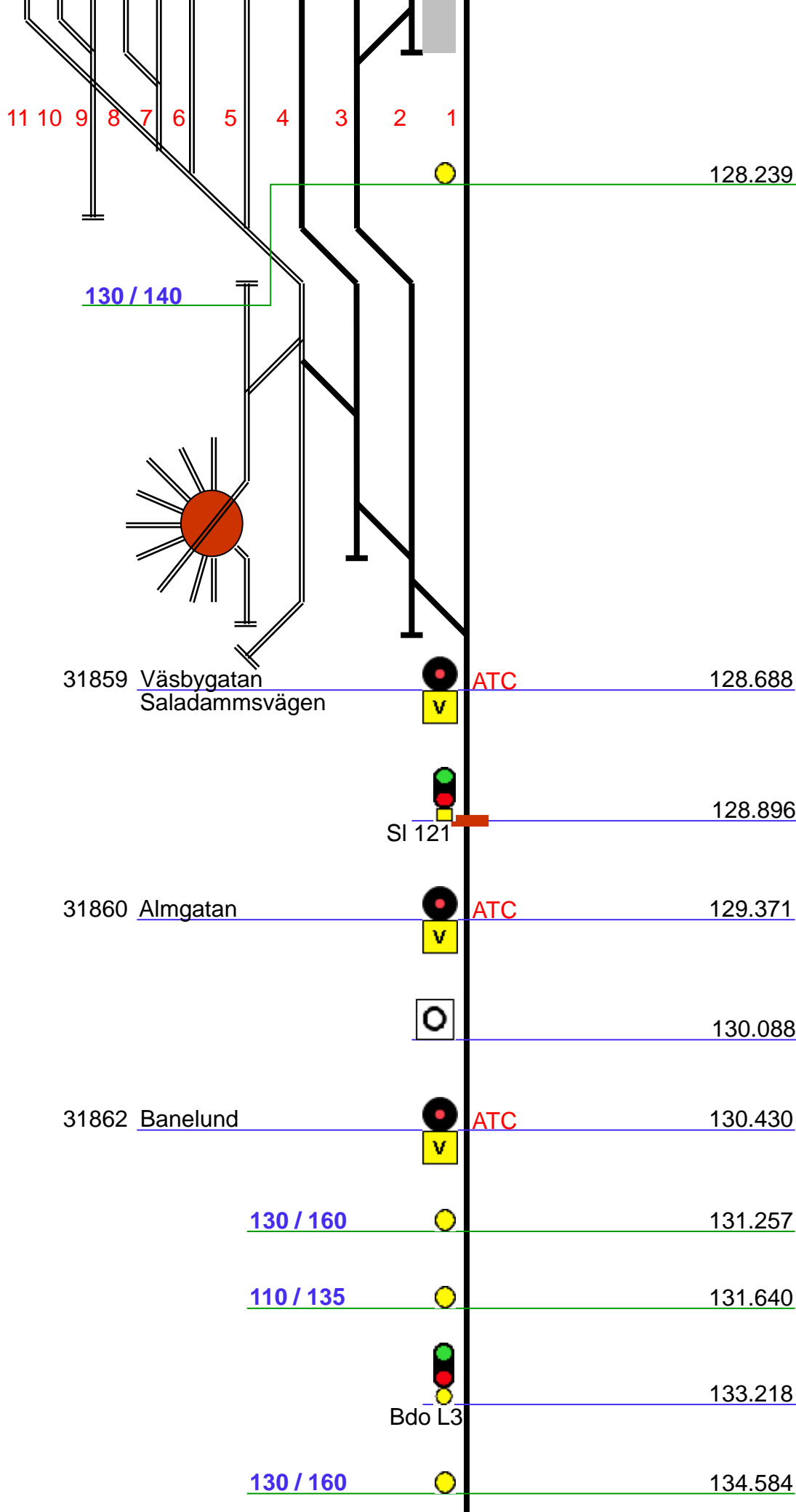


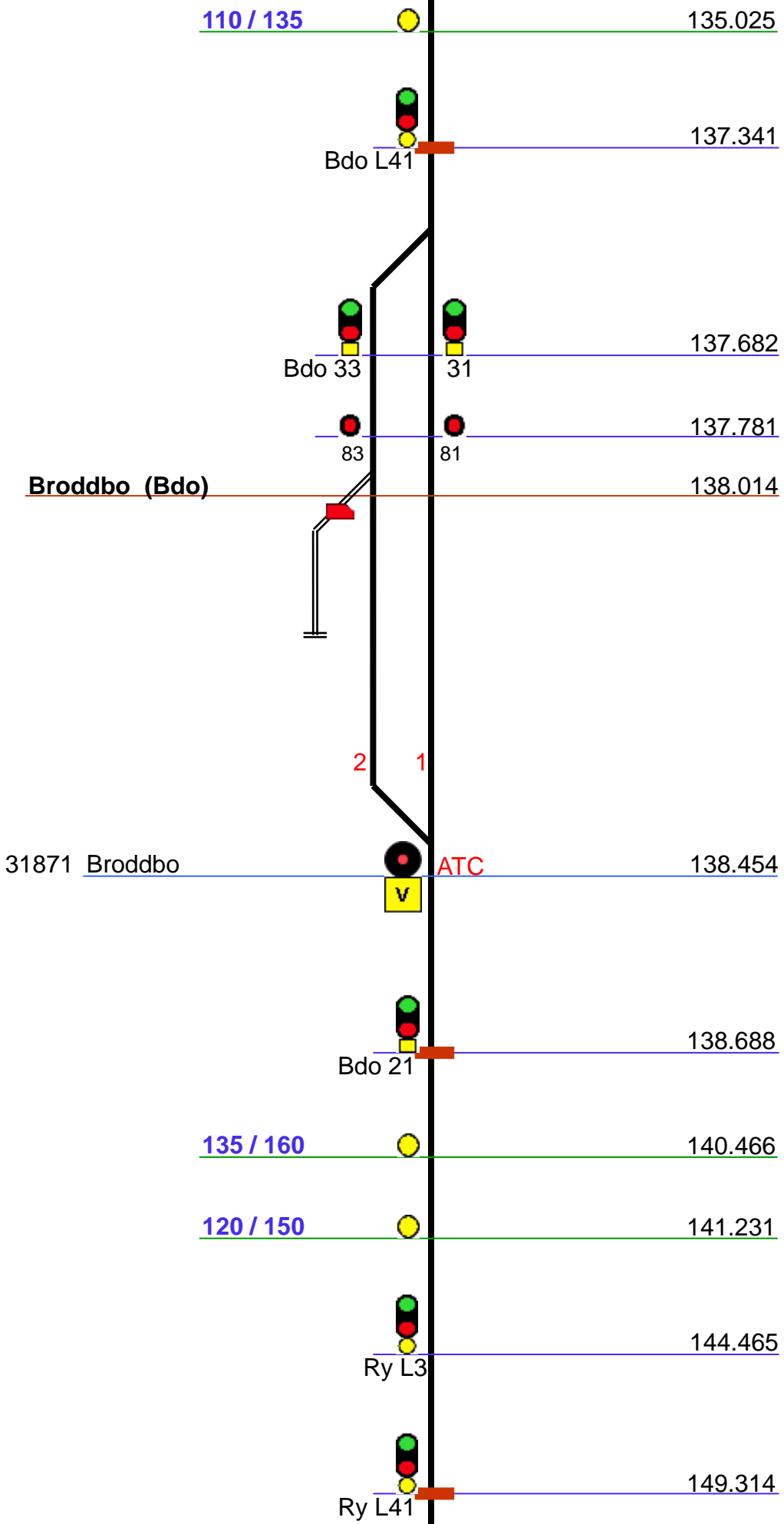




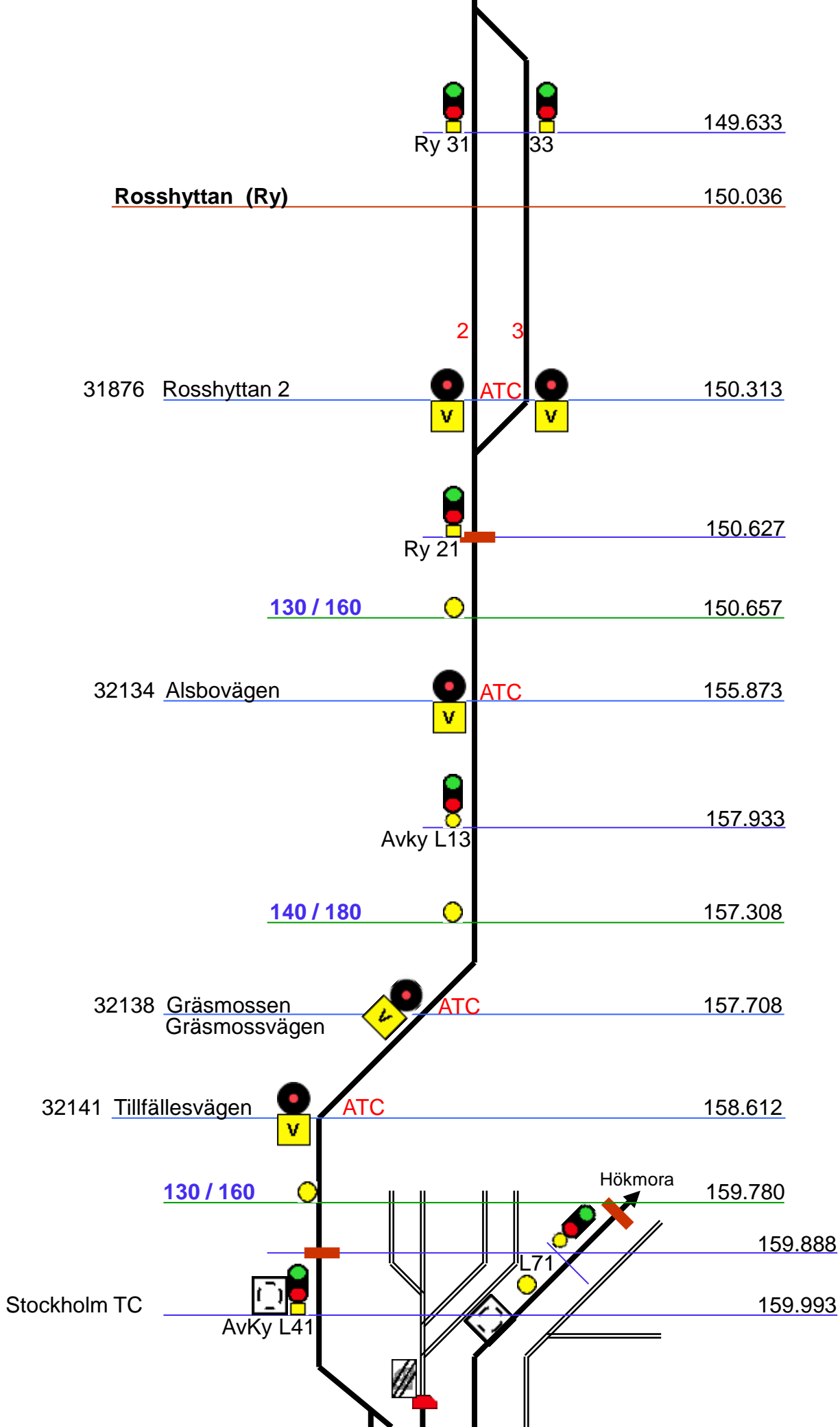






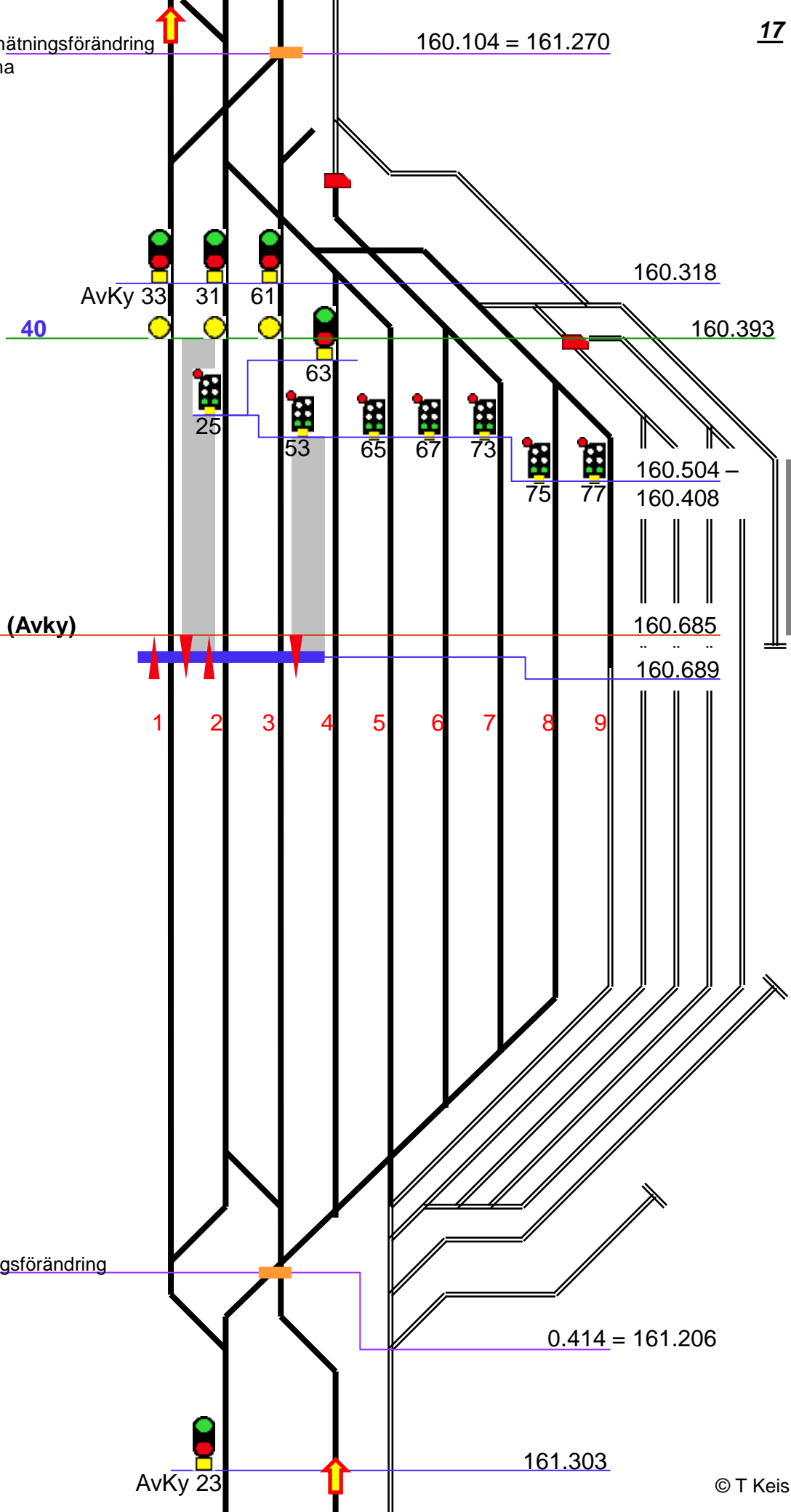






Längdmätningförändring  
mot Hma

160.104 = 161.270



40

AvKy 33

31

61

160.318

160.393

63

25

53

65

67

73

75

77

160.504 -  
160.408

**Avesta Krylbo (Avky)**

160.685

160.689

1

2

3

4

5

6

7

8

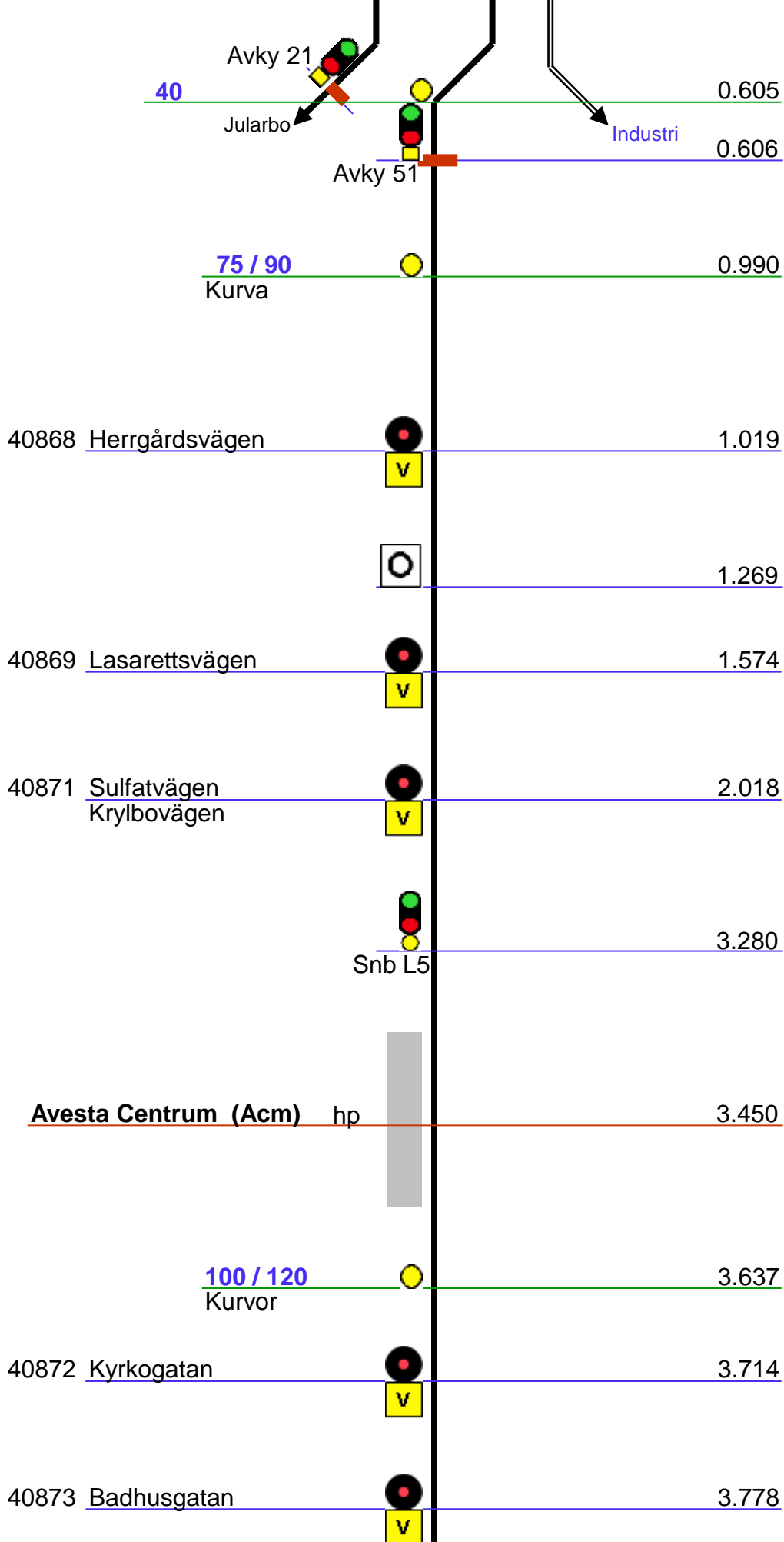
9

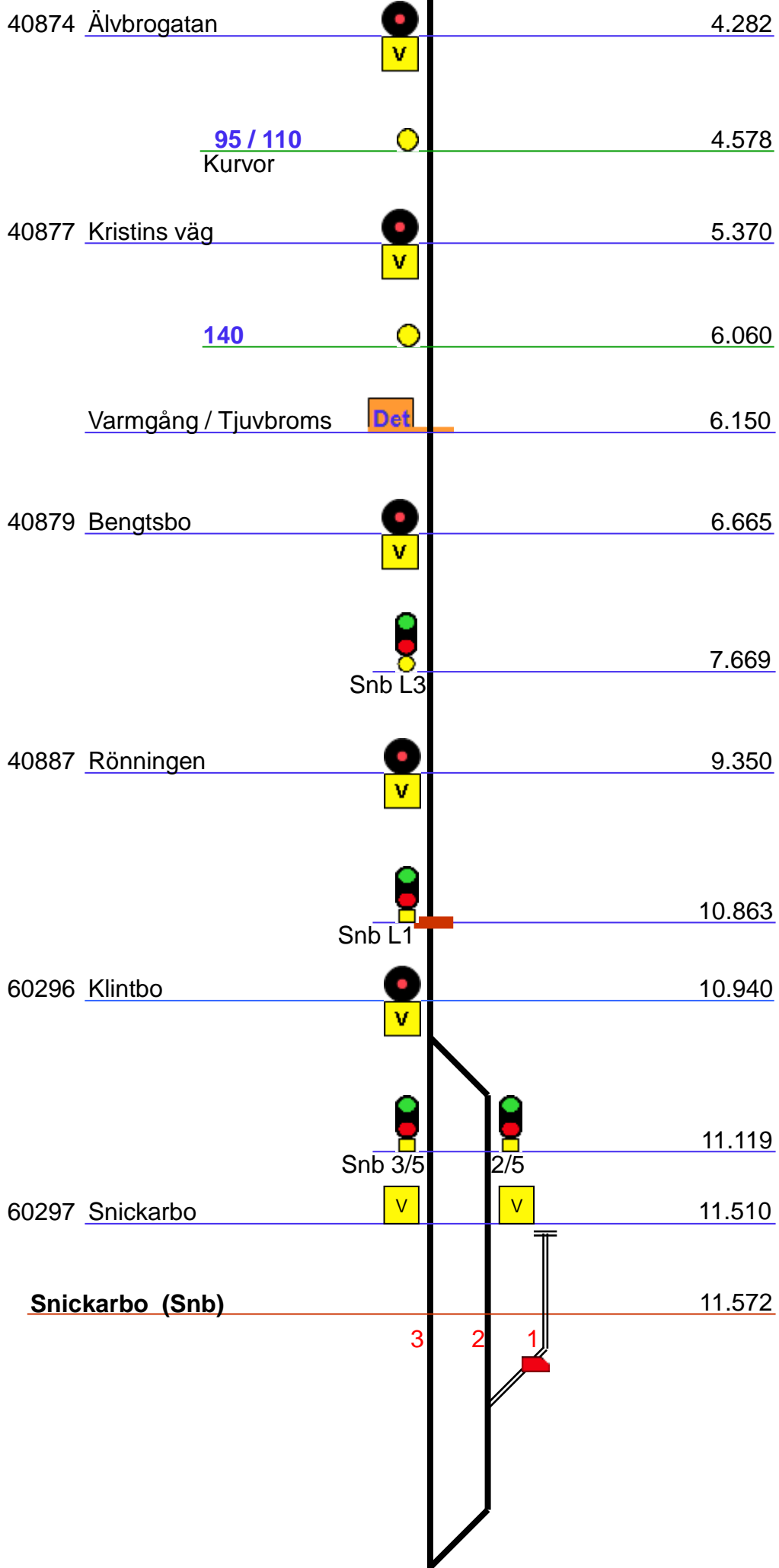
Längdmätningförändring  
från Snb

0.414 = 161.206

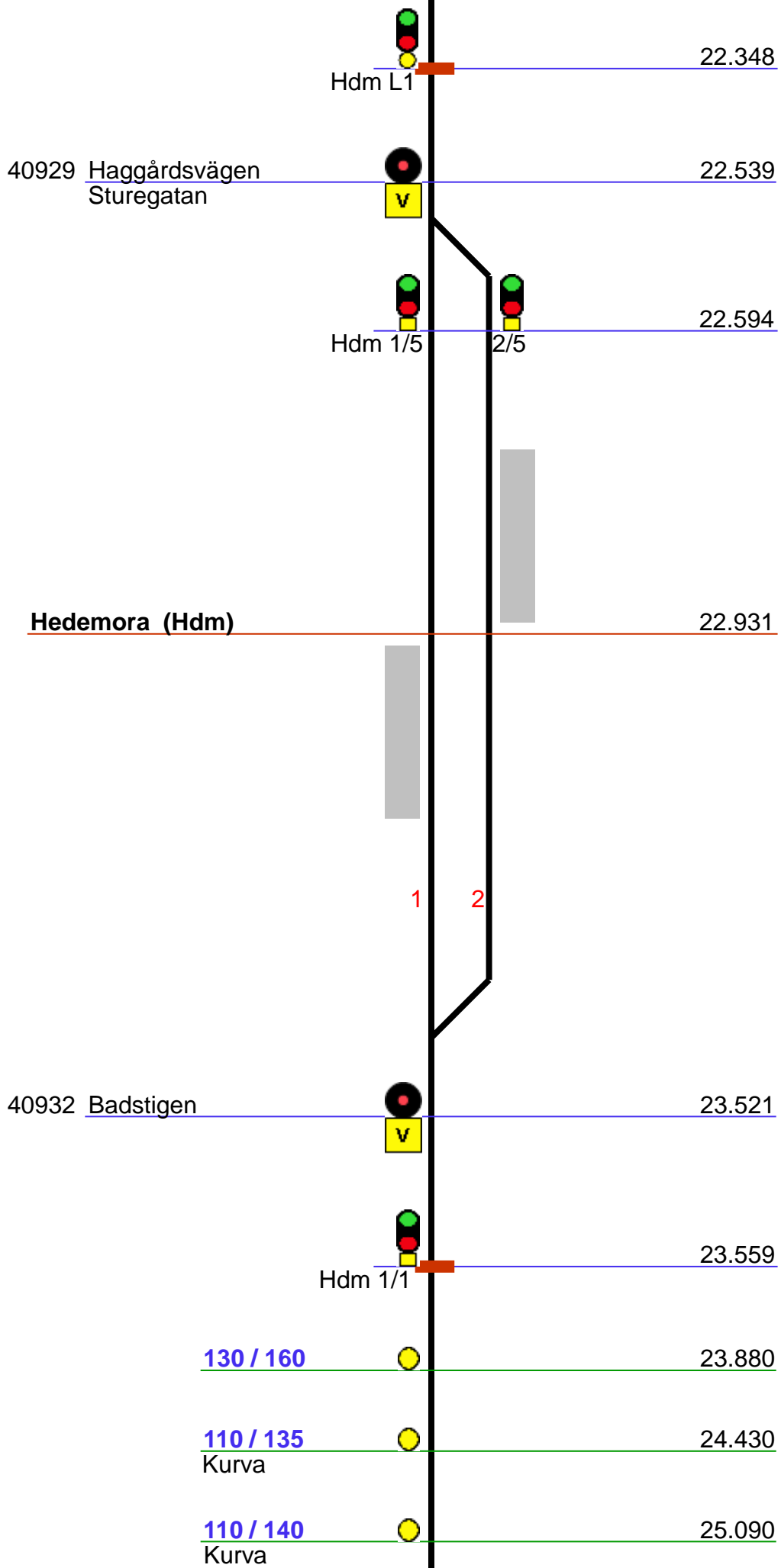
AvKy 23

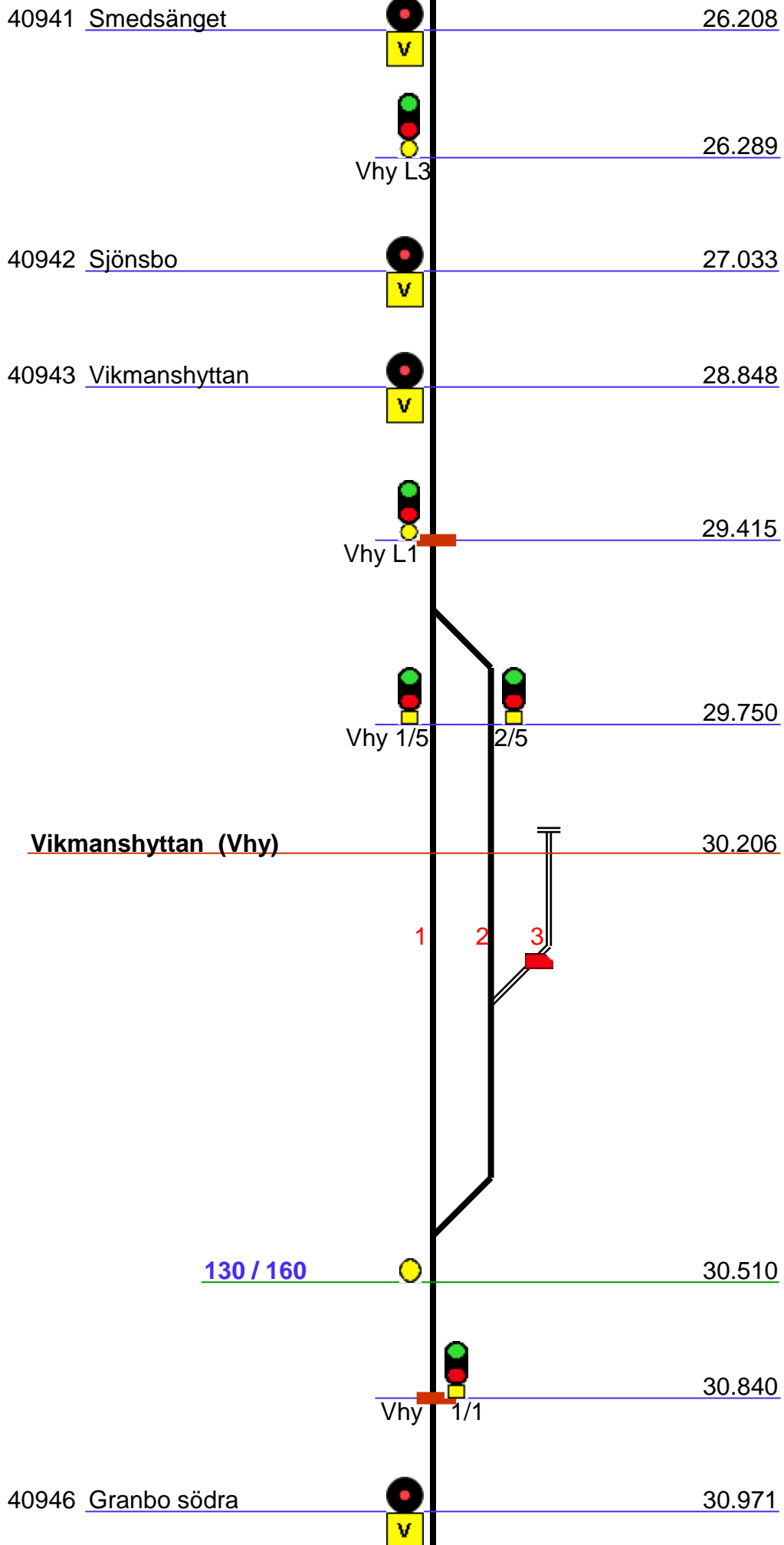
161.303

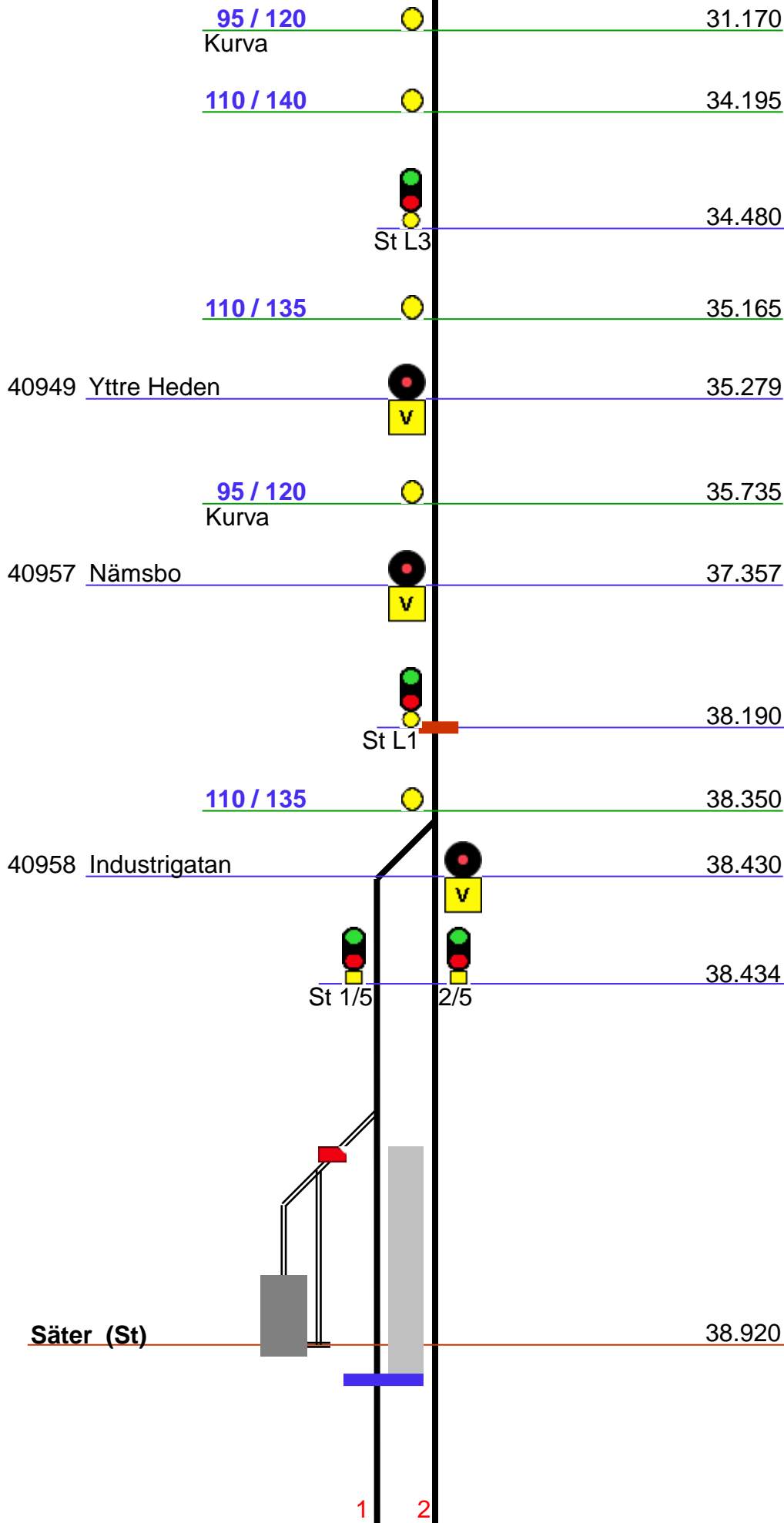




			12.033
	Snb 3/1		
60291 Källviken			12.170
			12.597
	150 / 160		
60290 Östbo			13.338
			15.200
	110 / 135		
	95 / 120		15.685
	Kurva		
40910 Nås			16.405
			18.125
	Hdm L3		18.848
			18.848
	130 / 160		
40920 Gränslunds väg			19.047
			19.550
	105 / 135		
	Kurva		
40922 Movägen			19.945
60295 Gyntesbo			21.778










40959 Östra Långgatan  
Myntvägen

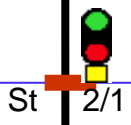


39.194

110 / 120



39.220



St 2/1

39.495

75 / 95  
Kurva



39.665

40961 Ovangårdarna




40.048

110 / 135



41.840

40965 Sätters Smidesverkstad



42.023

130 / 150



42.297

160

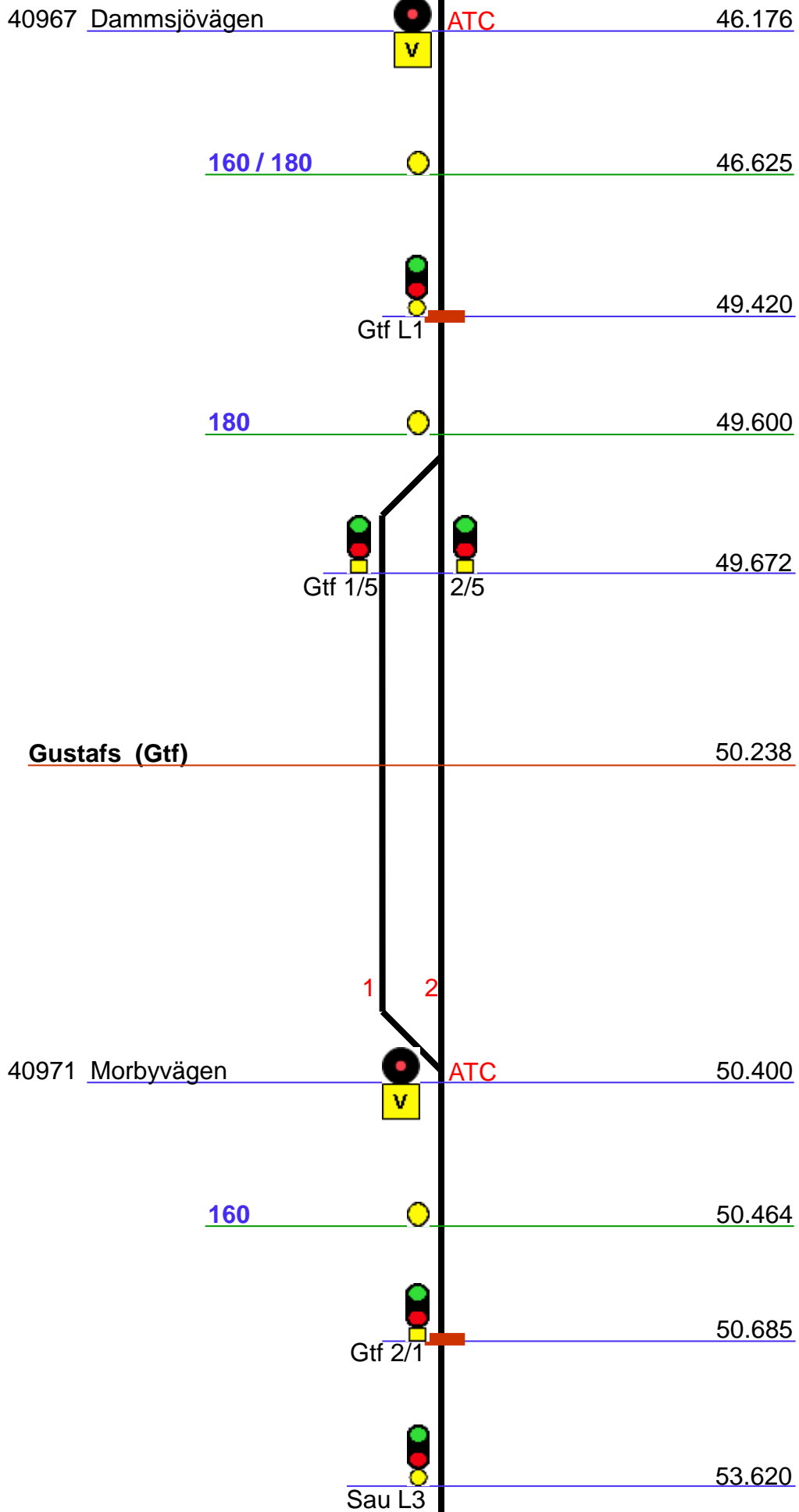


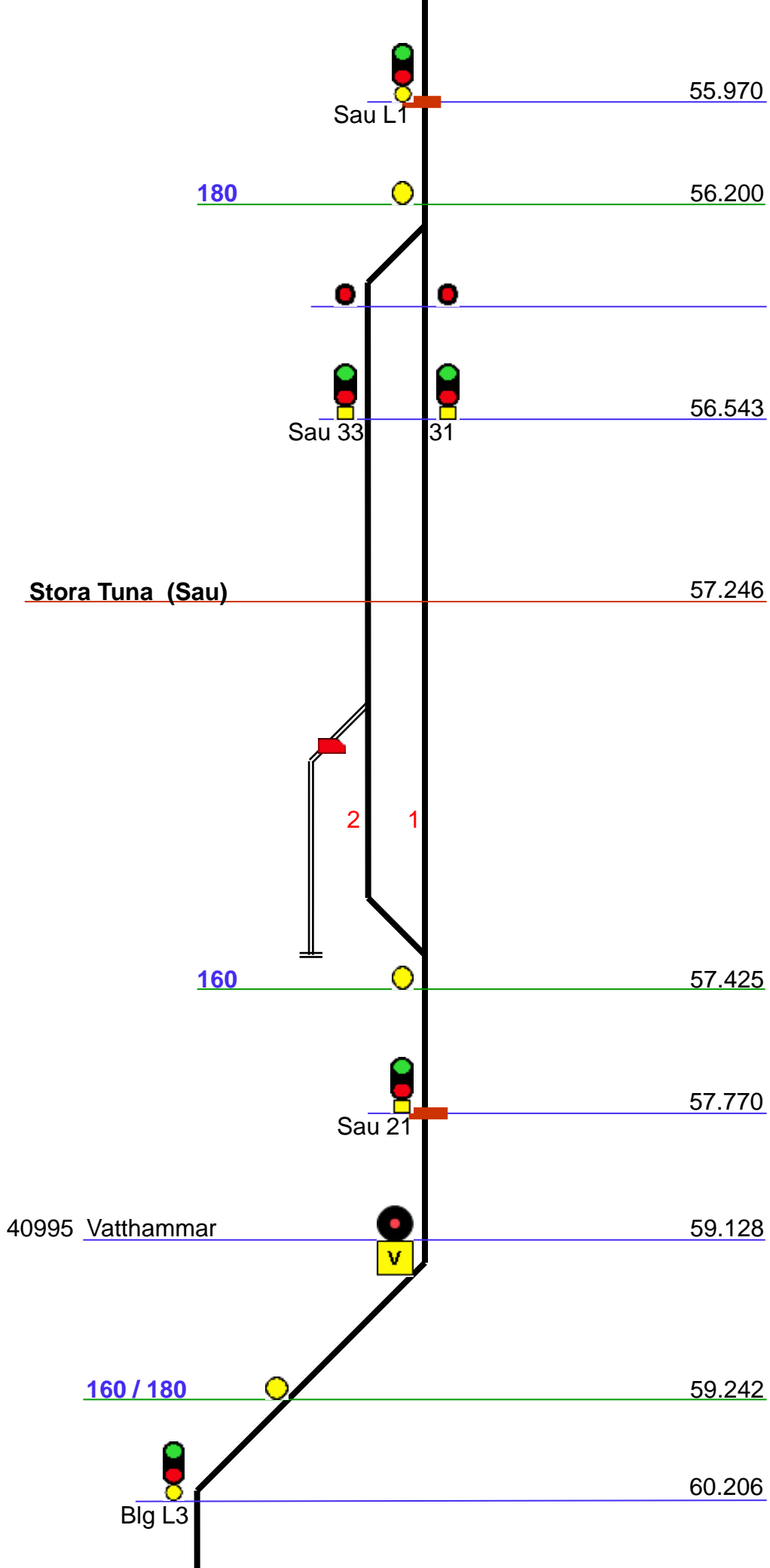
43.077

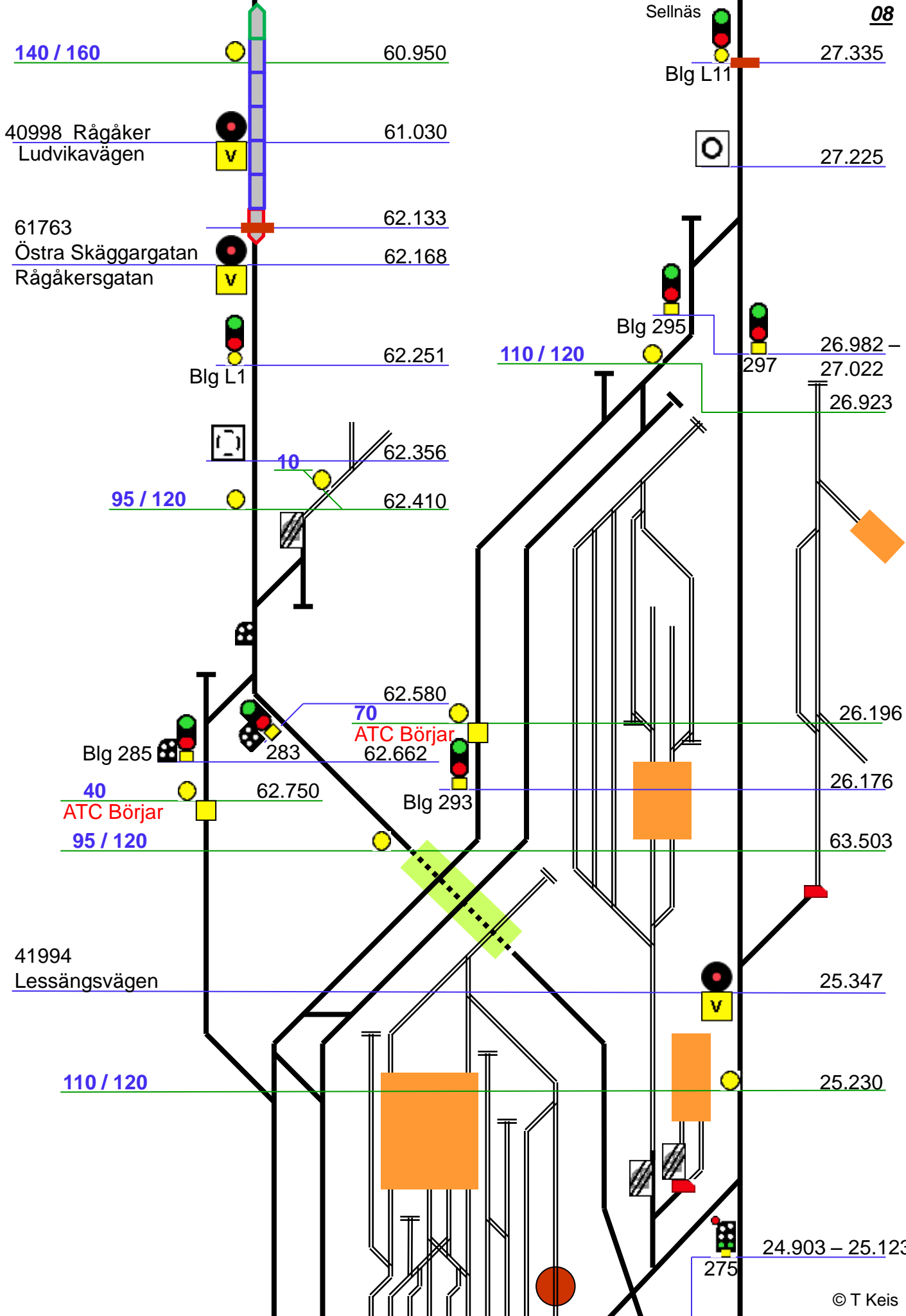


Gtf L3

44.032







40  
ATC Börjar

63.630  
24.923 07

110 / 120

63.650

271

24.880

241 243 63.772  
24.657 - 24.709

237 239

51

64.017 - 63.925  
24.536 - 24.628

257 255 253 251

259

24.300

80  
70

197

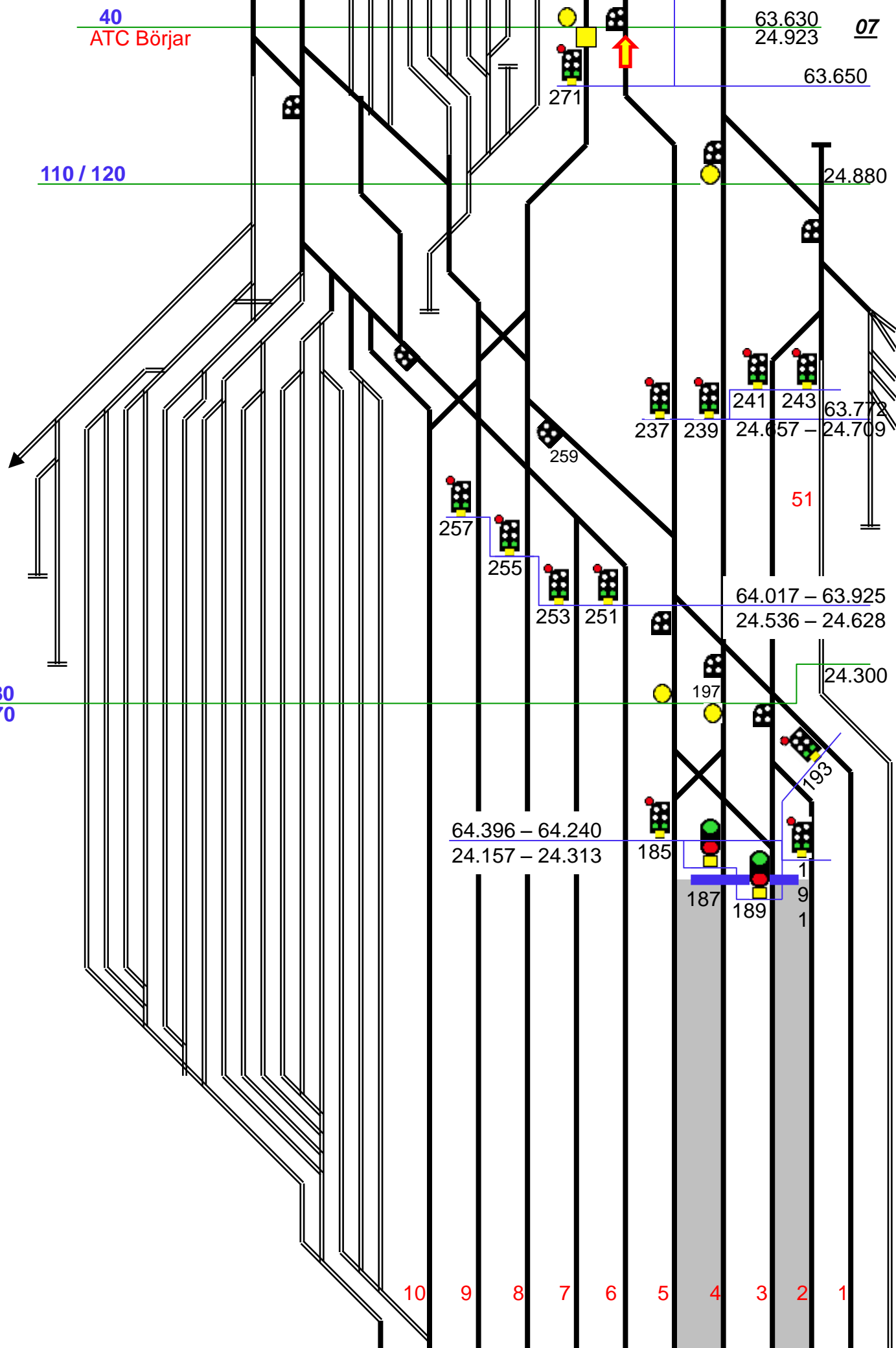
64.396 - 64.240  
24.157 - 24.313

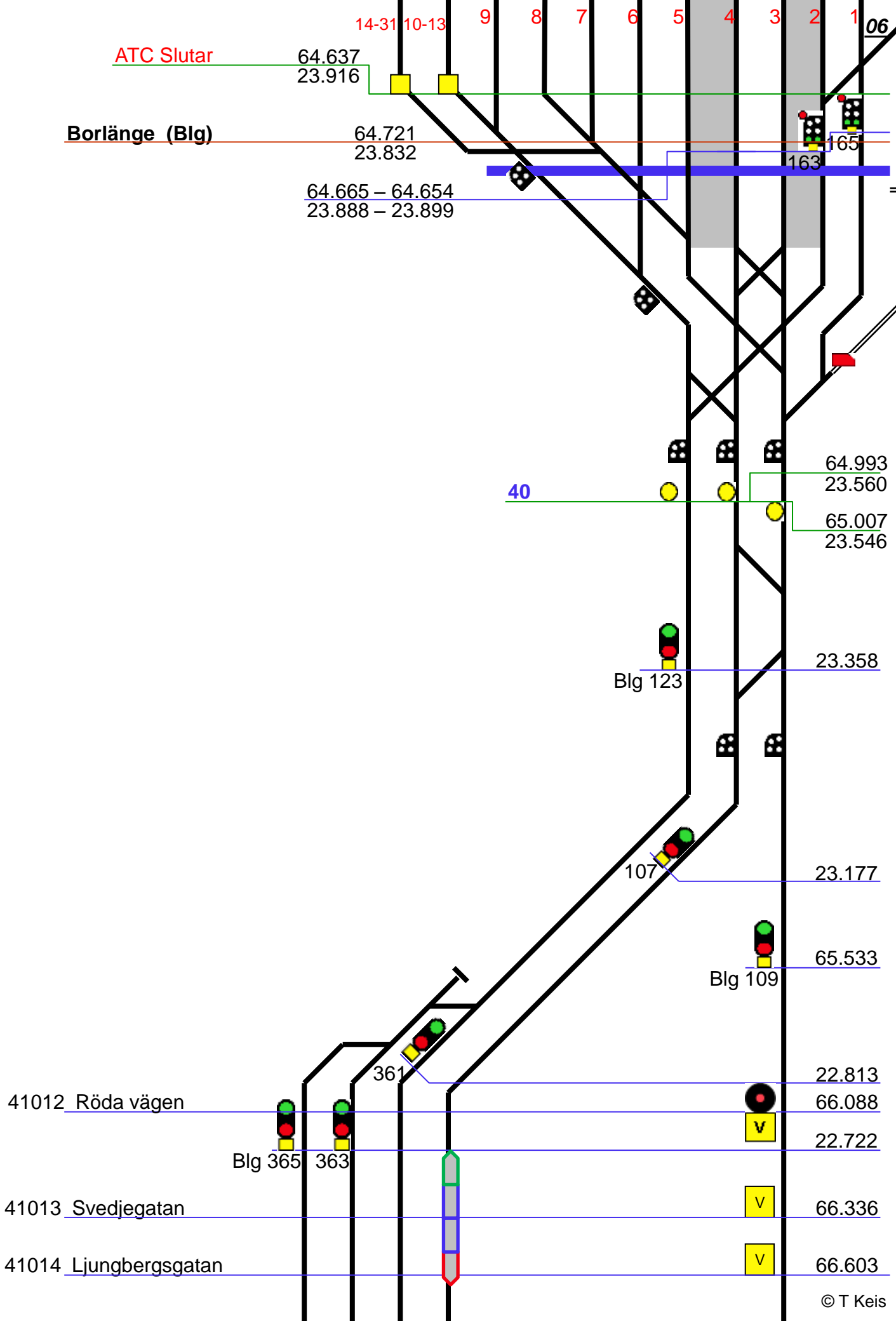
185

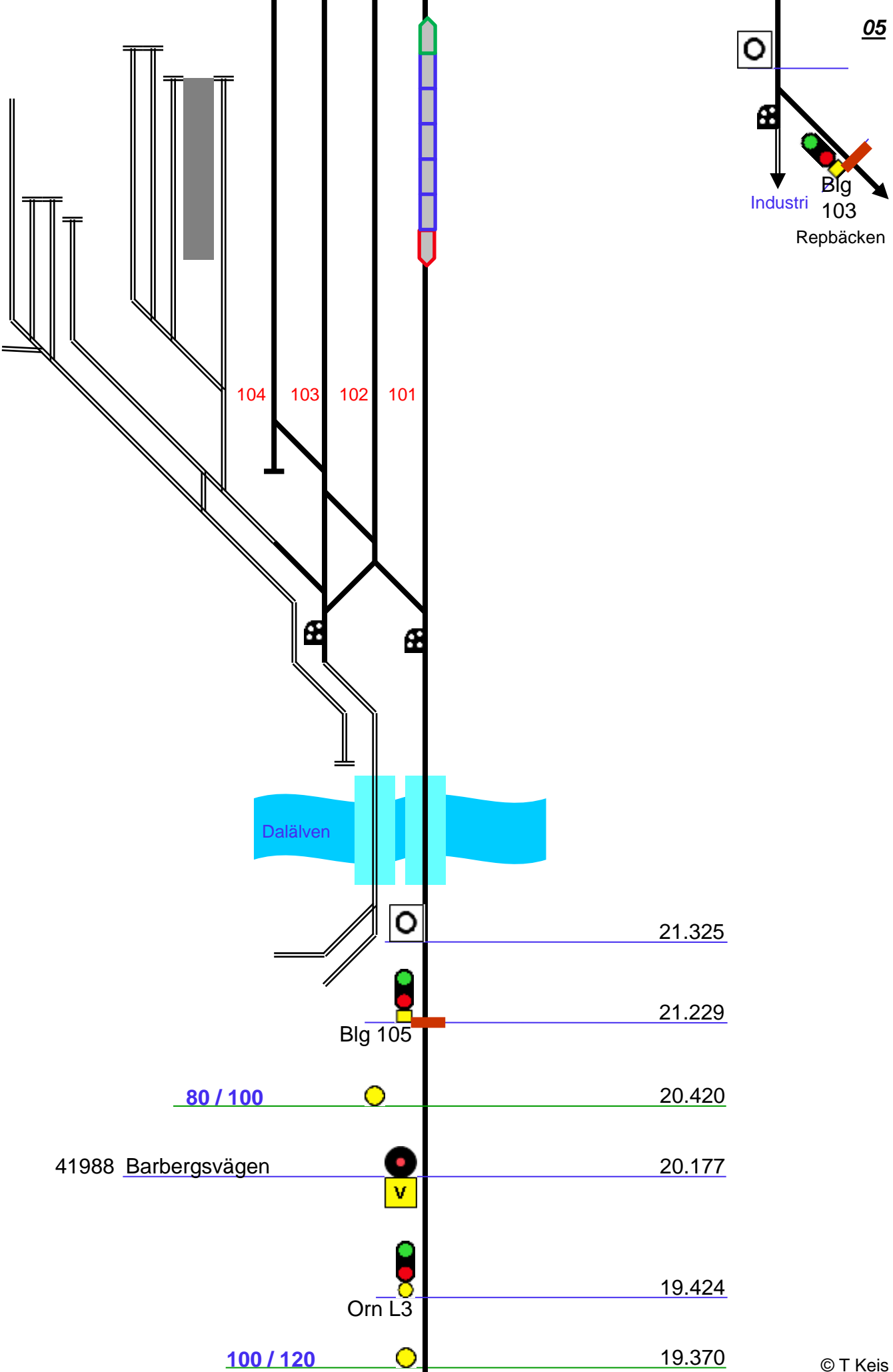
193

187 189 1 9 1

10 9 8 7 6 5 4 3 2 1













41972 Tomnäs norra 13.236



41970 Storsund 12.698



95 / 100 Kurvor 11.860



Hno L3 11.552

105 / 120 8.900



8.872



Hno L1 8.719

Hno 33 8.575 Hno 31 8.575



83 8.475 81 8.475





Hinsnoret (Hno) 8.233

2

1

41961 Hinsnoret norra 7.905




Hno 21 7.634

100 Kurvor 7.460

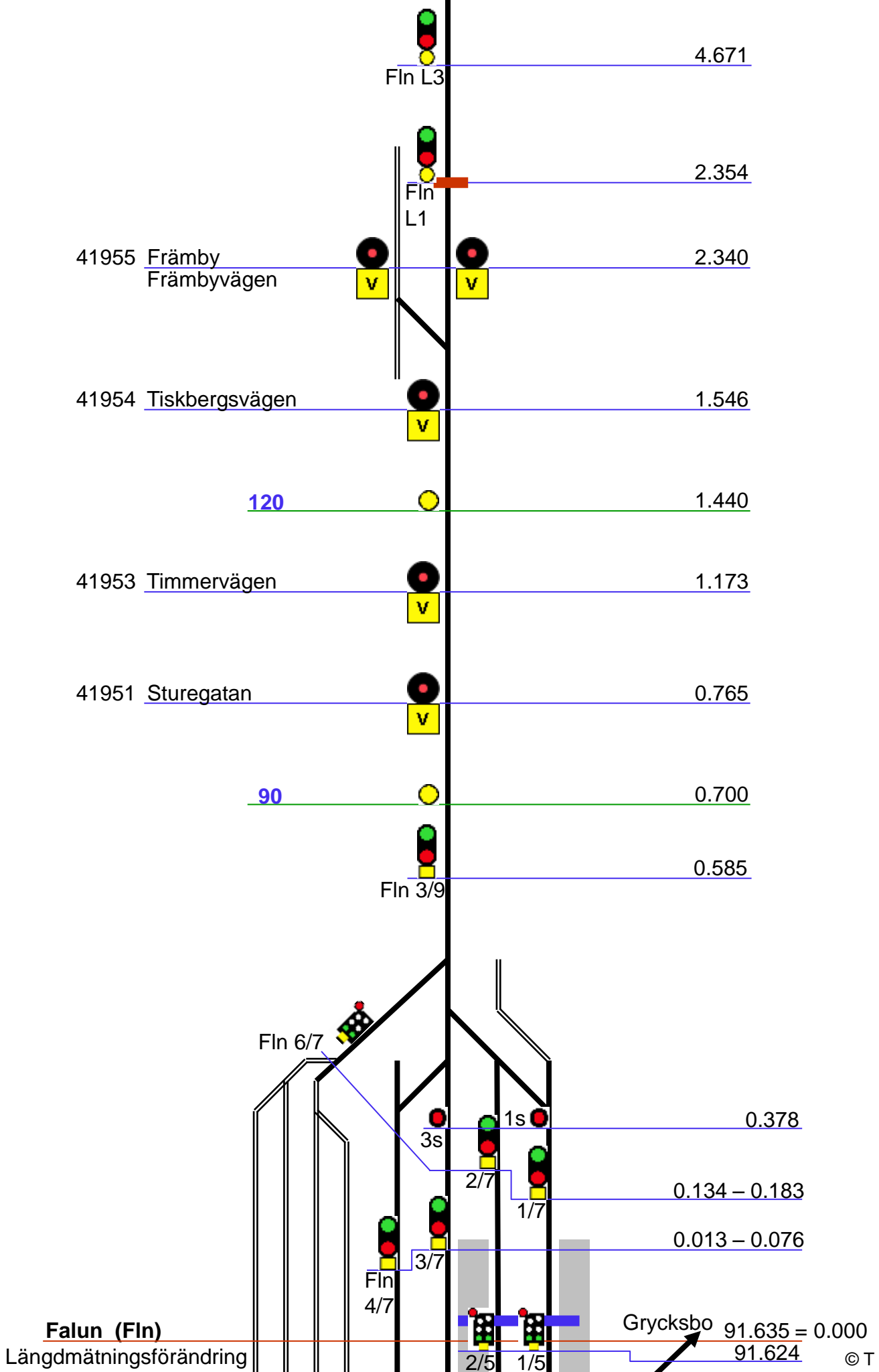


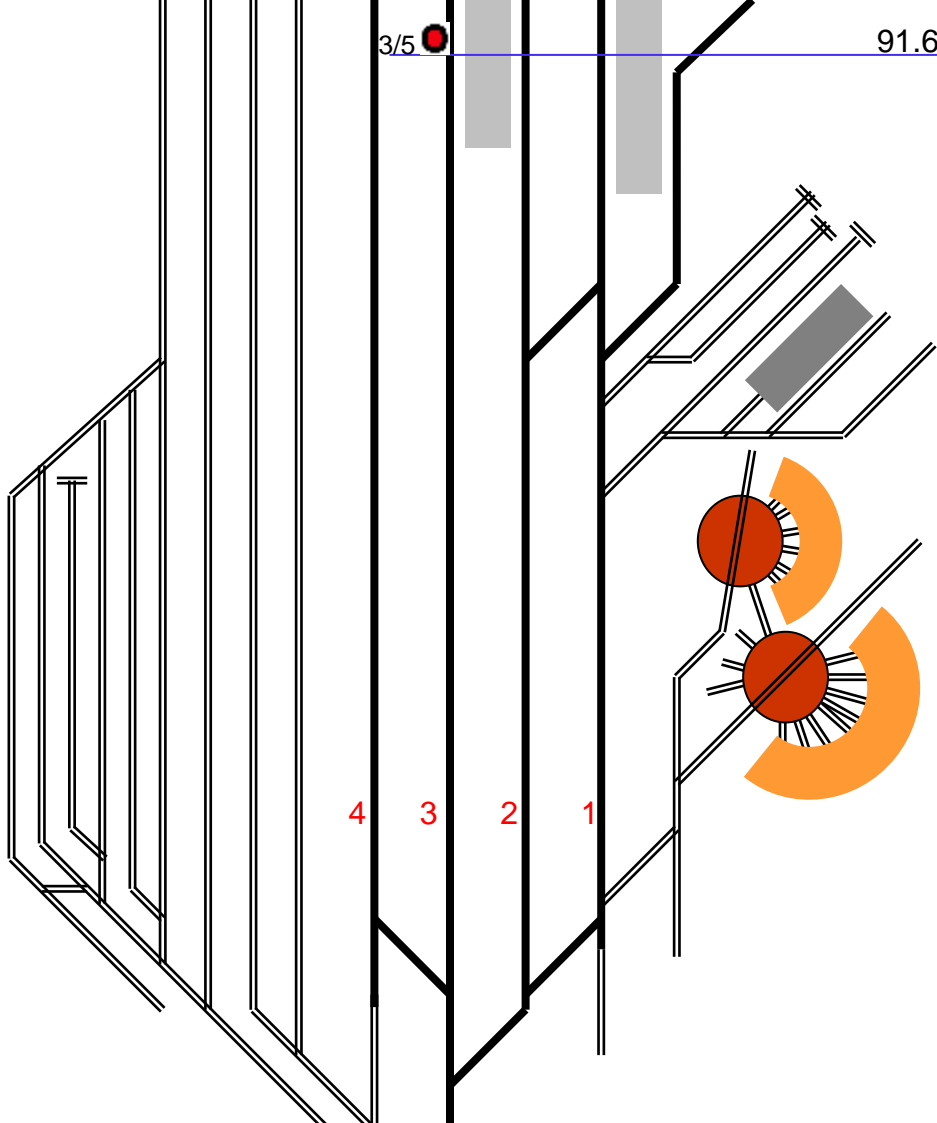
41959 Bjermnäs 6.970



95 / 105 Kurvor 4.900







3/5

91.606

4 3 2 1

70  
Kurvor

90.845



90.579

Fln  
3/1


41818 Vallavägen  
Nyrelius väg

90.480




41816 Hälsingårdsvägen

88.822



41813 Lövåsvägen

88.136



87.736

Koä L1