

Tågfärdvägs Slutpunkt
Stoppbock 351.909

Karlskrona C (Ck) 351.904

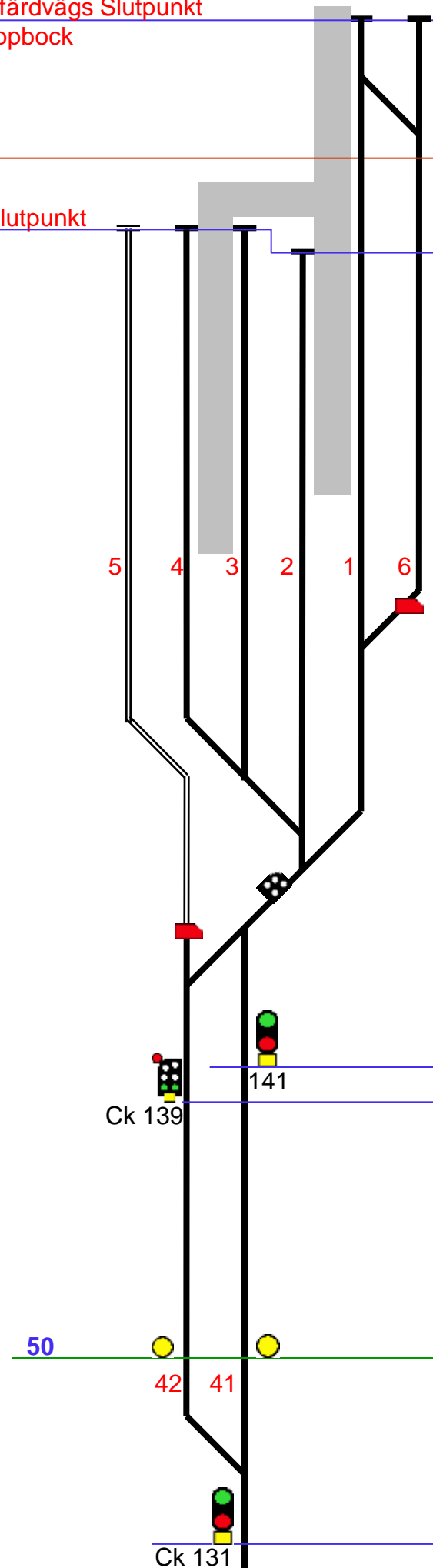
Tågfärdvägs Slutpunkt
Stoppbock 351.838 –
351.843

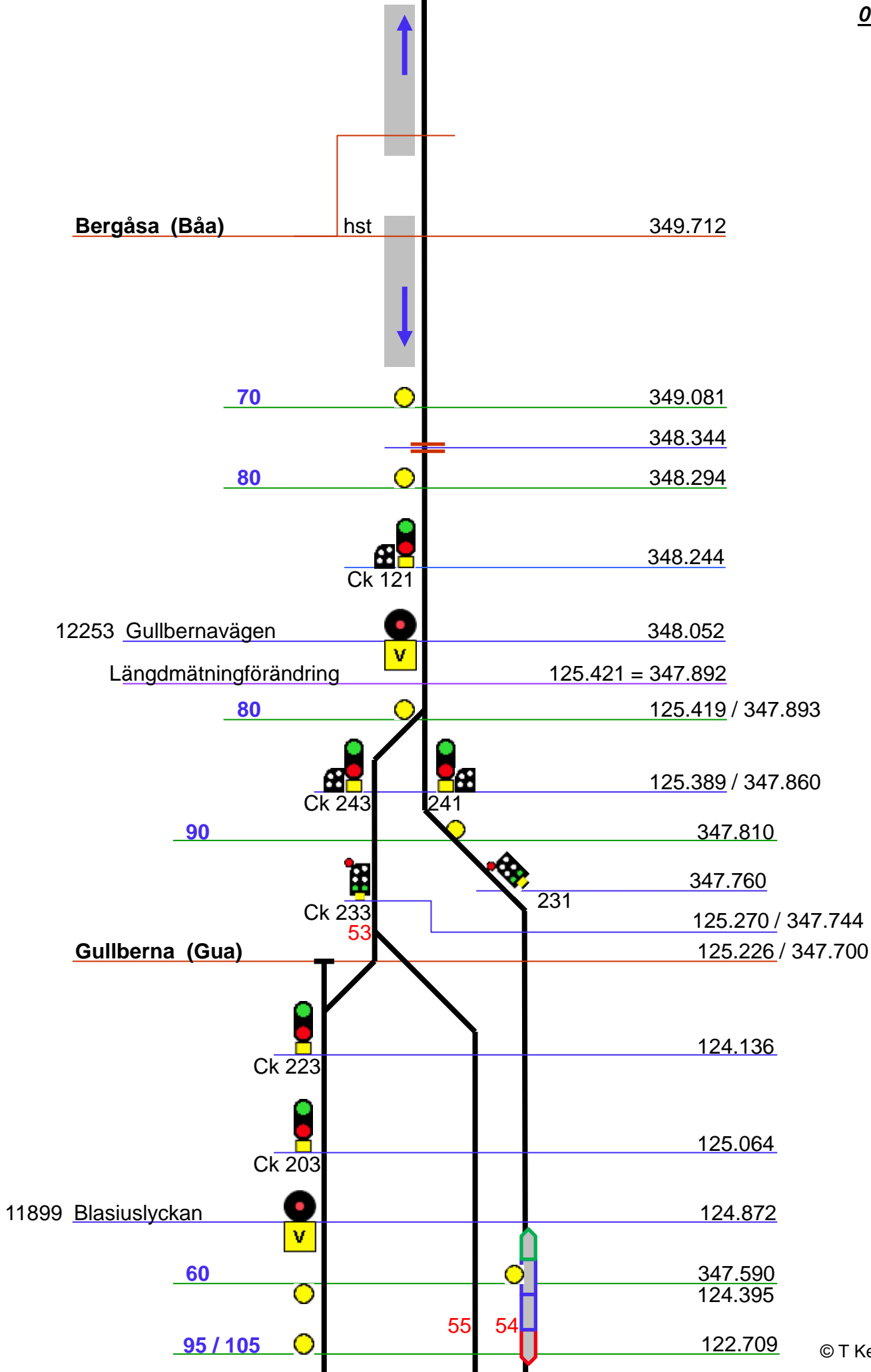
5 4 3 2 1 6

Ck 139 351.369
141 351.364

50 351.150
42 41

Ck 131 350.148





Bergåsa (Båa)

hst

349.712

70

349.081

80

348.294

Ck 121

348.244

12253 Gullbernavägen

348.052

Längdmätningförändring

125.421 = 347.892

80

125.419 / 347.893

Ck 243

125.389 / 347.860

241

90

347.810

Ck 233

347.760

53

231

125.270 / 347.744

Gullberna (Gua)

125.226 / 347.700

Ck 223

124.136

Ck 203

125.064

11899 Blasiuslyckan

124.872

60

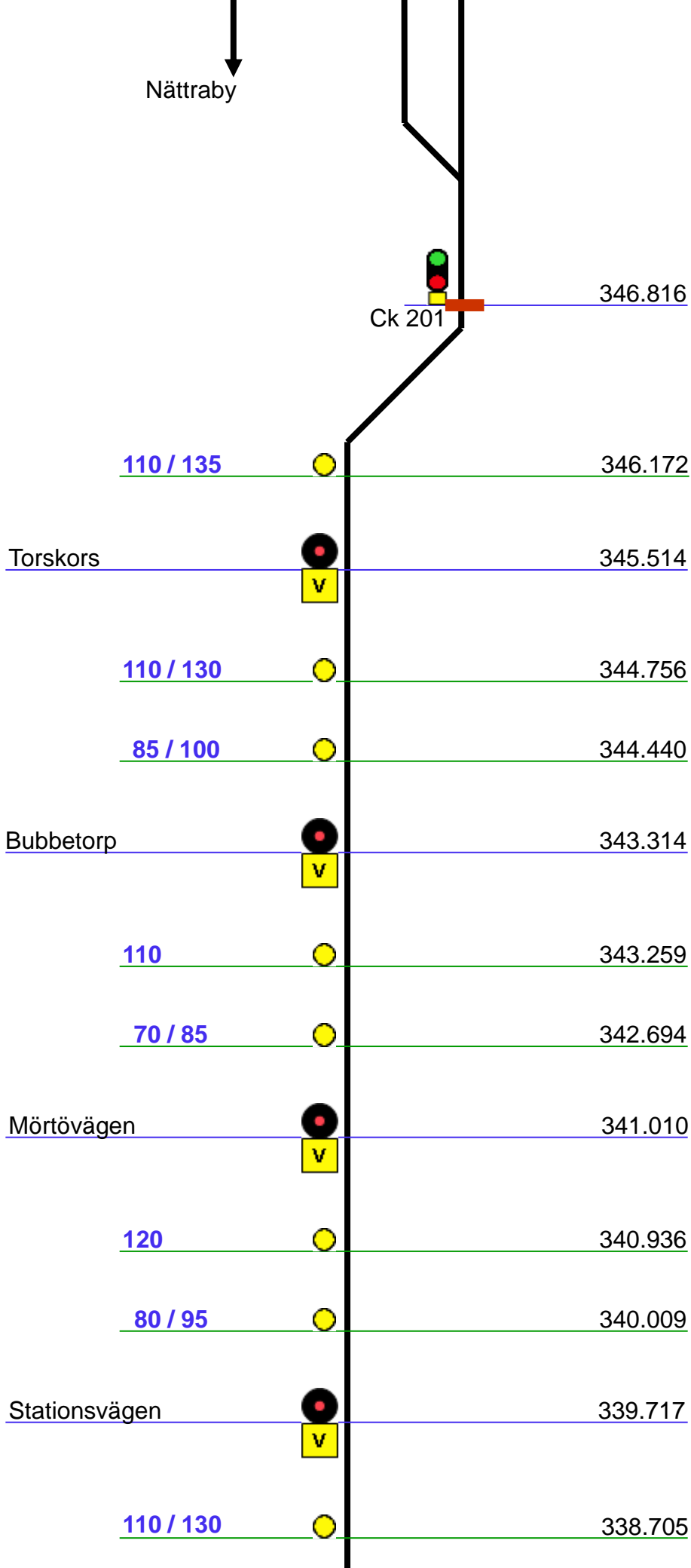
347.590

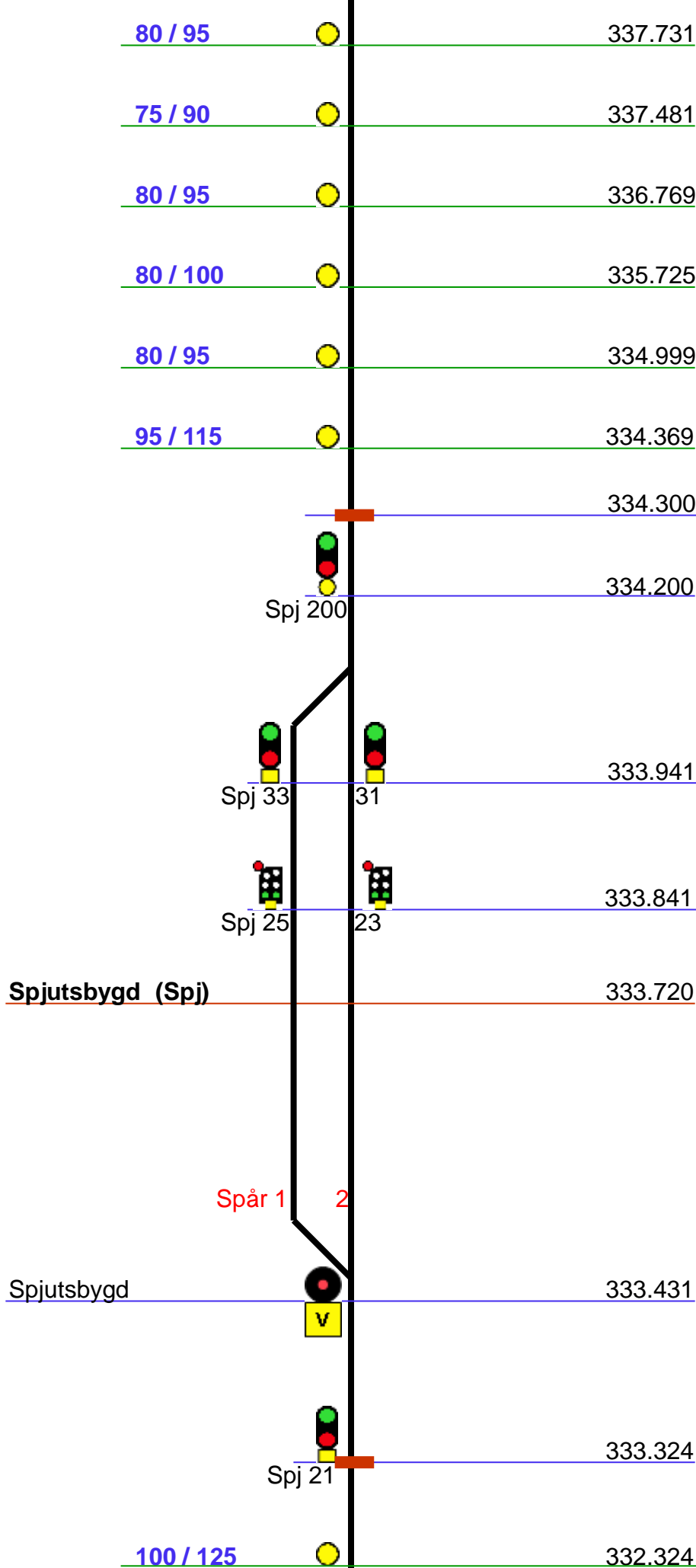
95 / 105
























122.709

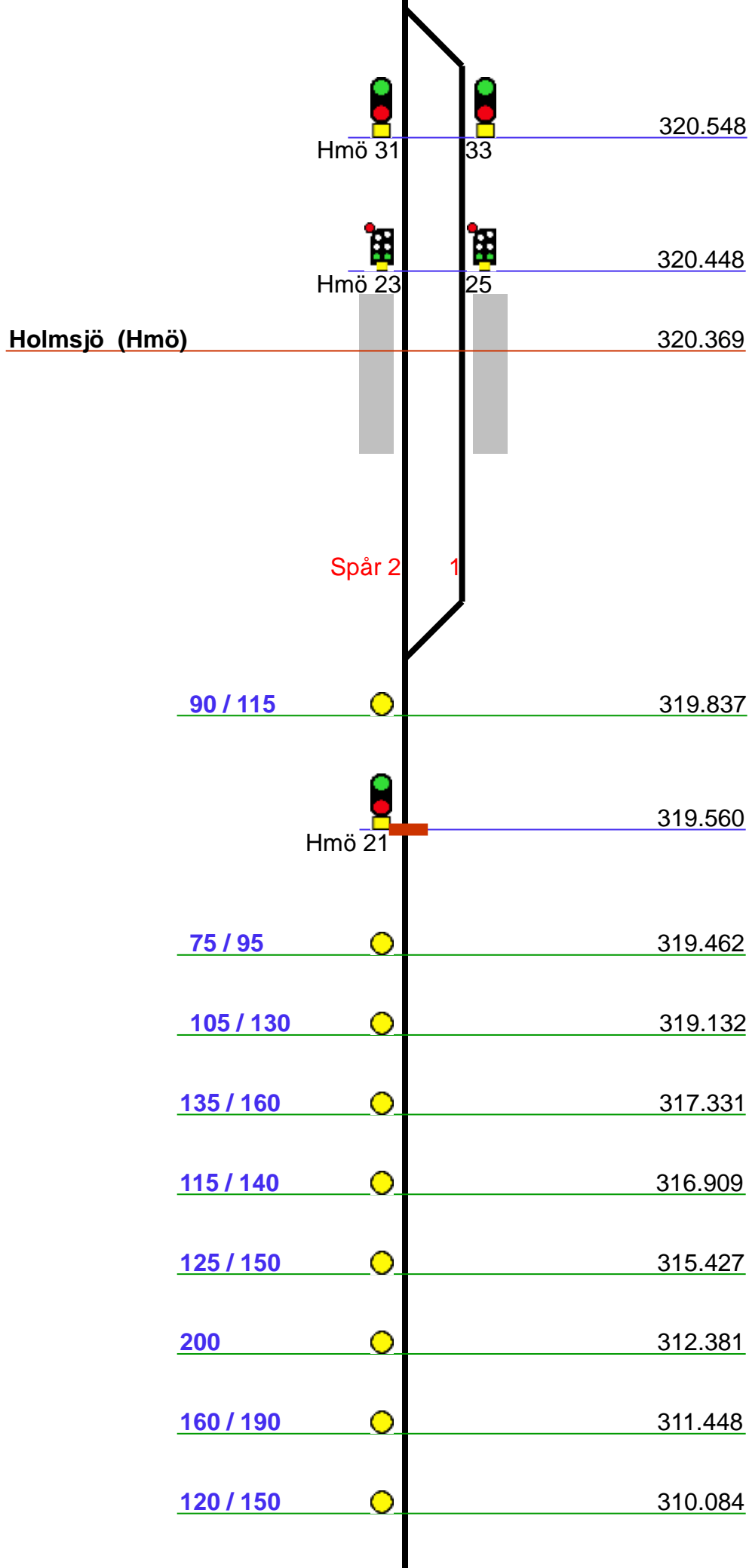
55

54





	75 / 90		331.555
Bollasjö		 	329.440
	100 / 125		328.700
Kvarnagården		 	327.966
	80 / 95		327.605
Nävragöl		 	326.046
	95 / 120		325.406
	85 / 105		325.023
Nävsasjö norra		 	324.245
	110 / 135		323.348
Sillhövda		 	323.114
	75 / 95		322.790
	90 / 110		321.667
			320.900
		 	320.800
Hmö L41			
Holmsjö		 	320.566



125 / 150

308.155

306.936



306.564

Vfa L41



306.264

Vfa 31



33



Vfa 23



25

306.164

Vissefjärda (Vfa)

306.070

2

1



305.441

Vfa 21

140 / 160



305.307

170 / 200



303.170

200



298.098

160 / 190



296.362

Nybro

296.260



296.024

