

Åsbro

Östansjö (Öj)

207.278

160 / 200

207.220



209.412

Å 21



206.603

H 721

723

110

207.679



205.185

H 603

605



207.562

H L1

150 / 195

205.035

Skymossen (Skms)

10.763 = 207.089

10.646 Tälle (Täl)

204.992 = 5.628

10.384

80

Hpbg



H 657



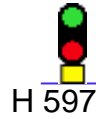
H 599

204.833



H 607

6.694



H 597

4.902

100

4.656

203.743

203.693

4.453

100

4.349

4.234

4.181

150 / 200

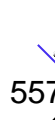
203.452




H 583



585



557



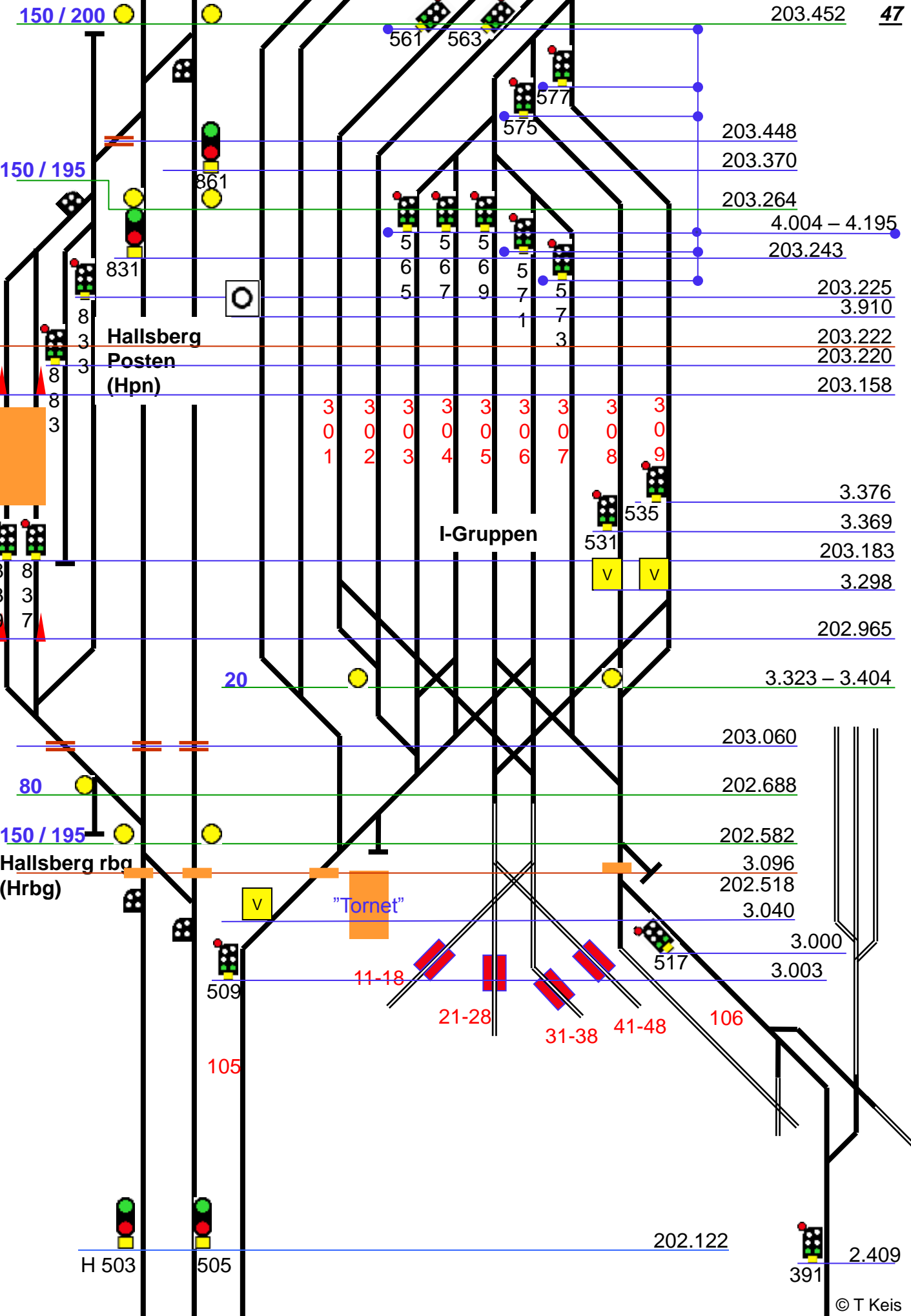
579



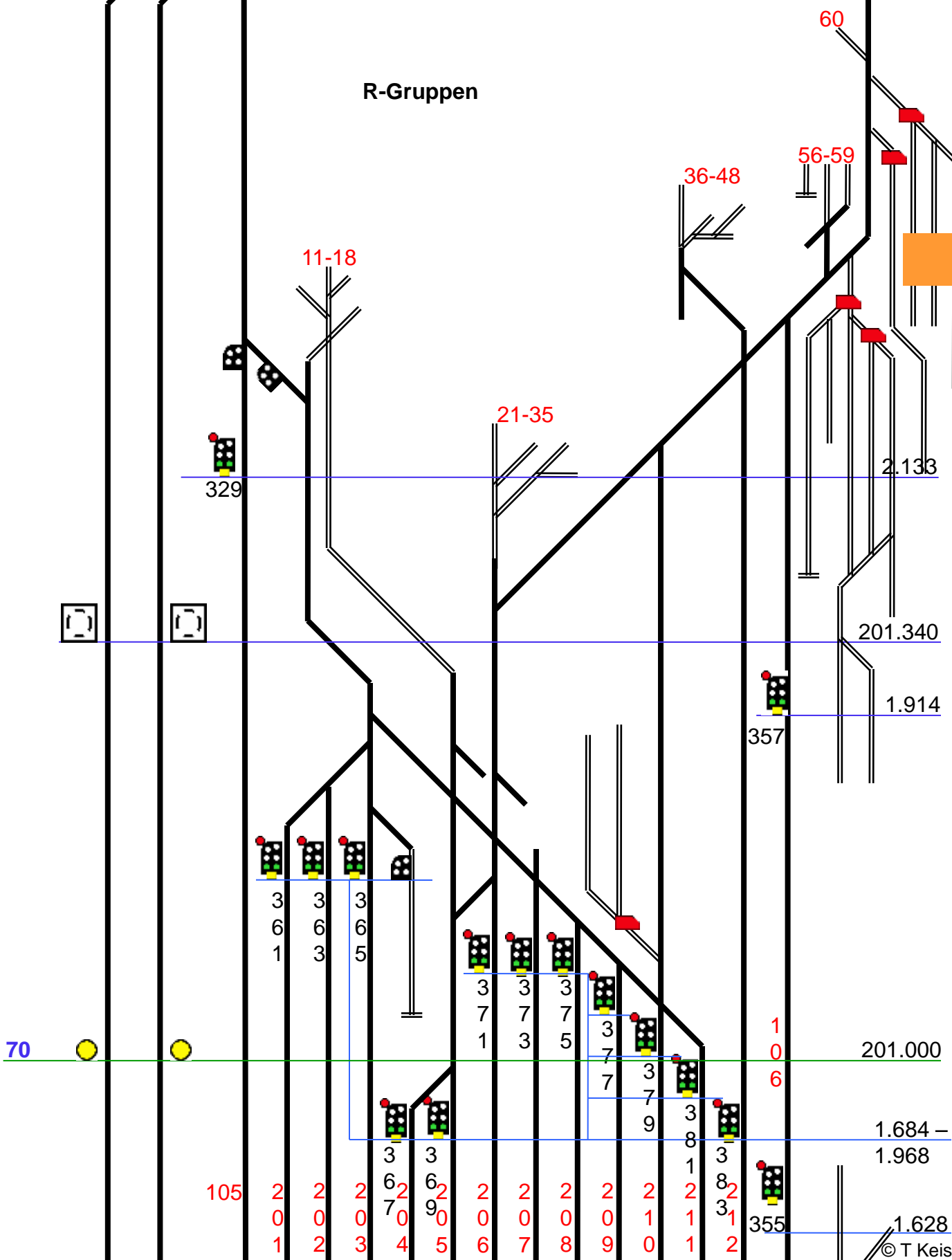
559



587



### R-Gruppen



70

105

3  
6  
1

3  
6  
3

3  
6  
5

3  
6  
7

3  
6  
9

3  
7  
1

3  
7  
3

3  
7  
5

3  
7  
7

3  
7  
9

3  
7  
8

3  
7  
1

3  
7  
2

1  
0  
6

355

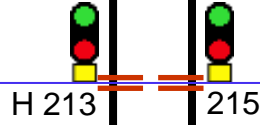
201.000

1.684 -  
1.968

1.628

105	2	2	2	2	2	2	2	2	2	2	2	2	1
	0	0	0	0	0	0	0	0	0	1	1	1	0
319	1	2	3	4	5	6	7	8	9	0	1	2	6

U - Gruppen



1.405  
1.153  
200.685



B m spåret  
U b spåret

40  
70



0.910

Diplomaten

"Till Skivan"

Hall 1:an  
Hall 2:an



0.797

Stallfemman

Slaggen

Rakan



200.136



Sopen

S1

S2

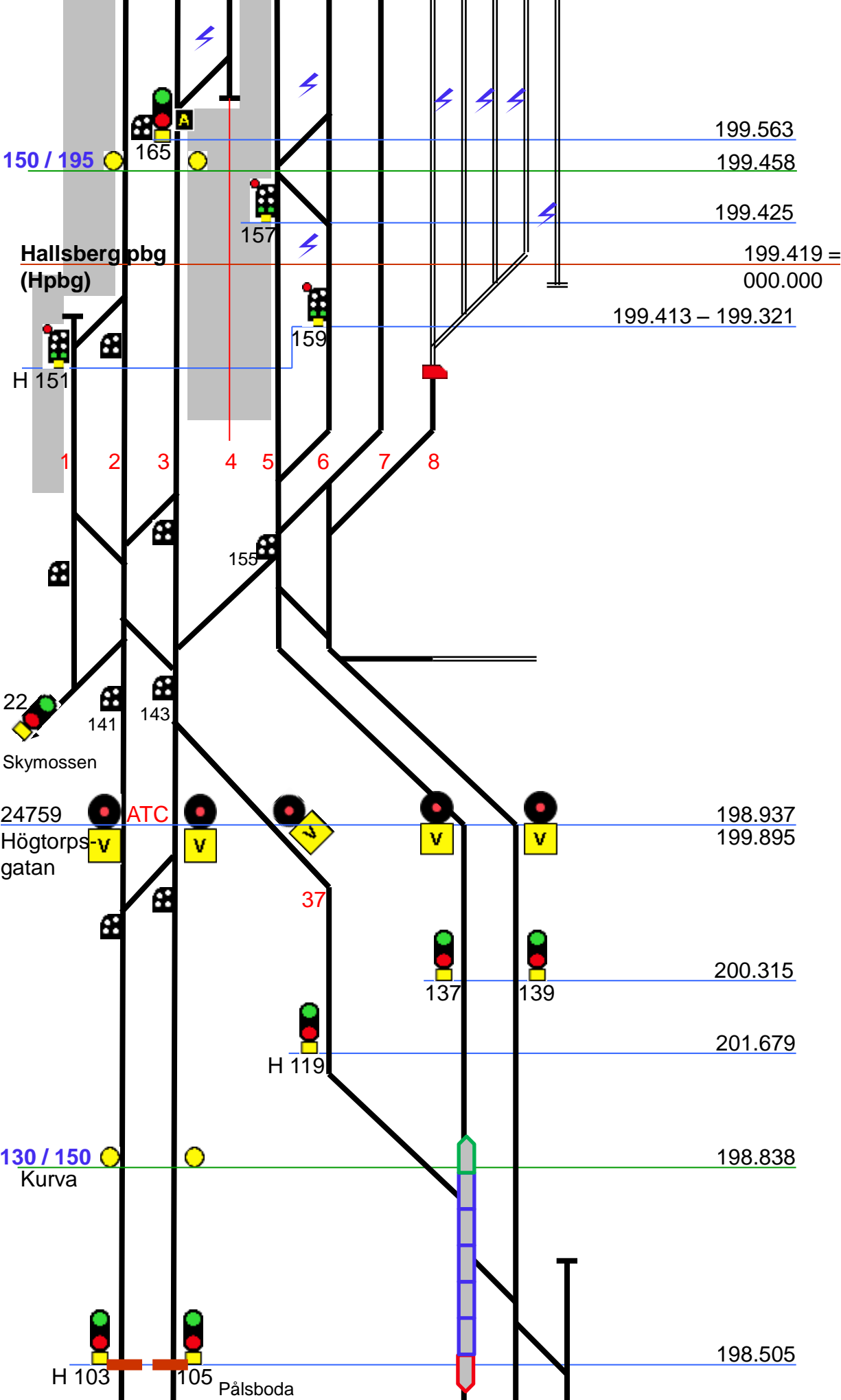
V1 V2 V3

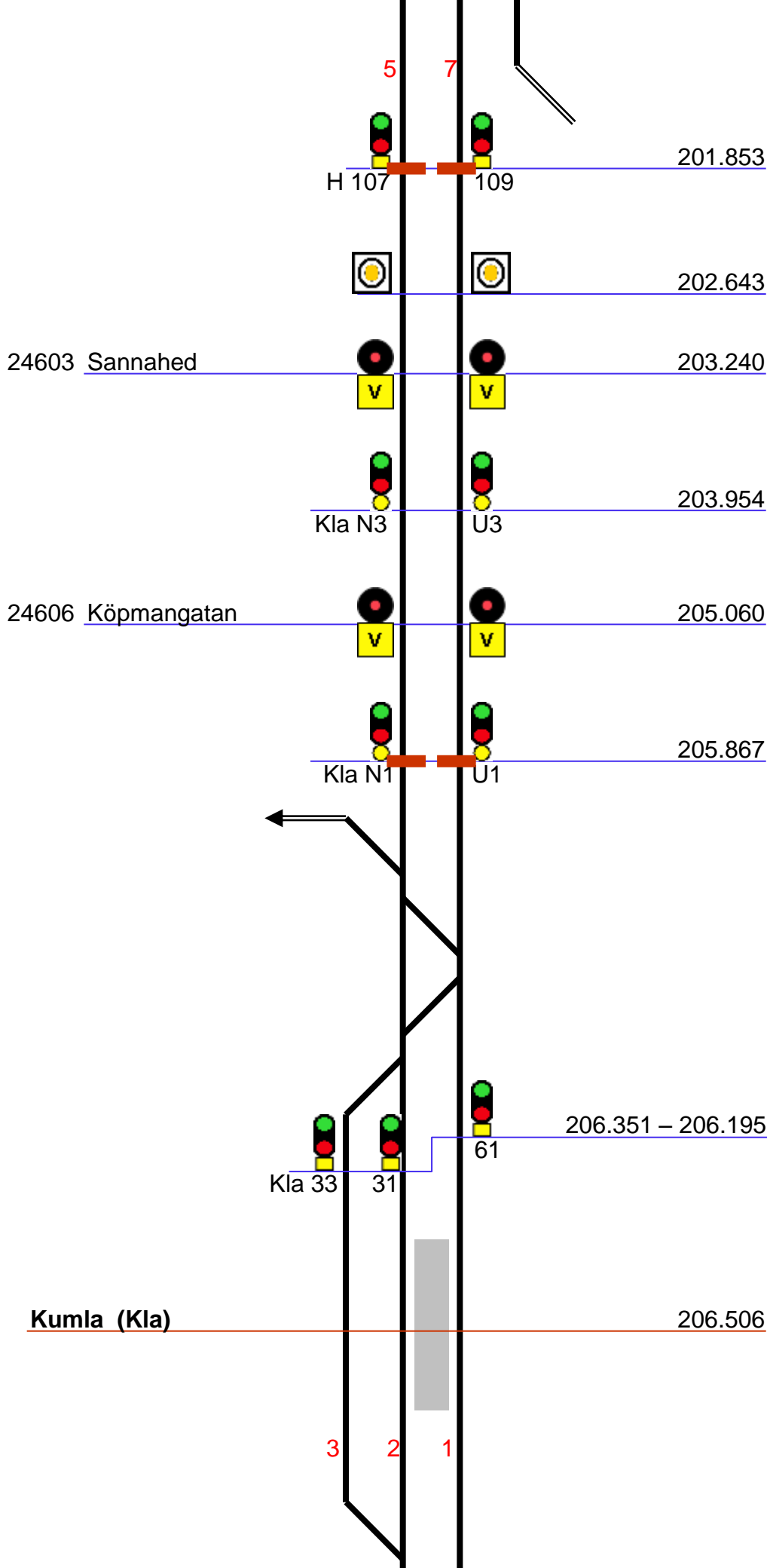


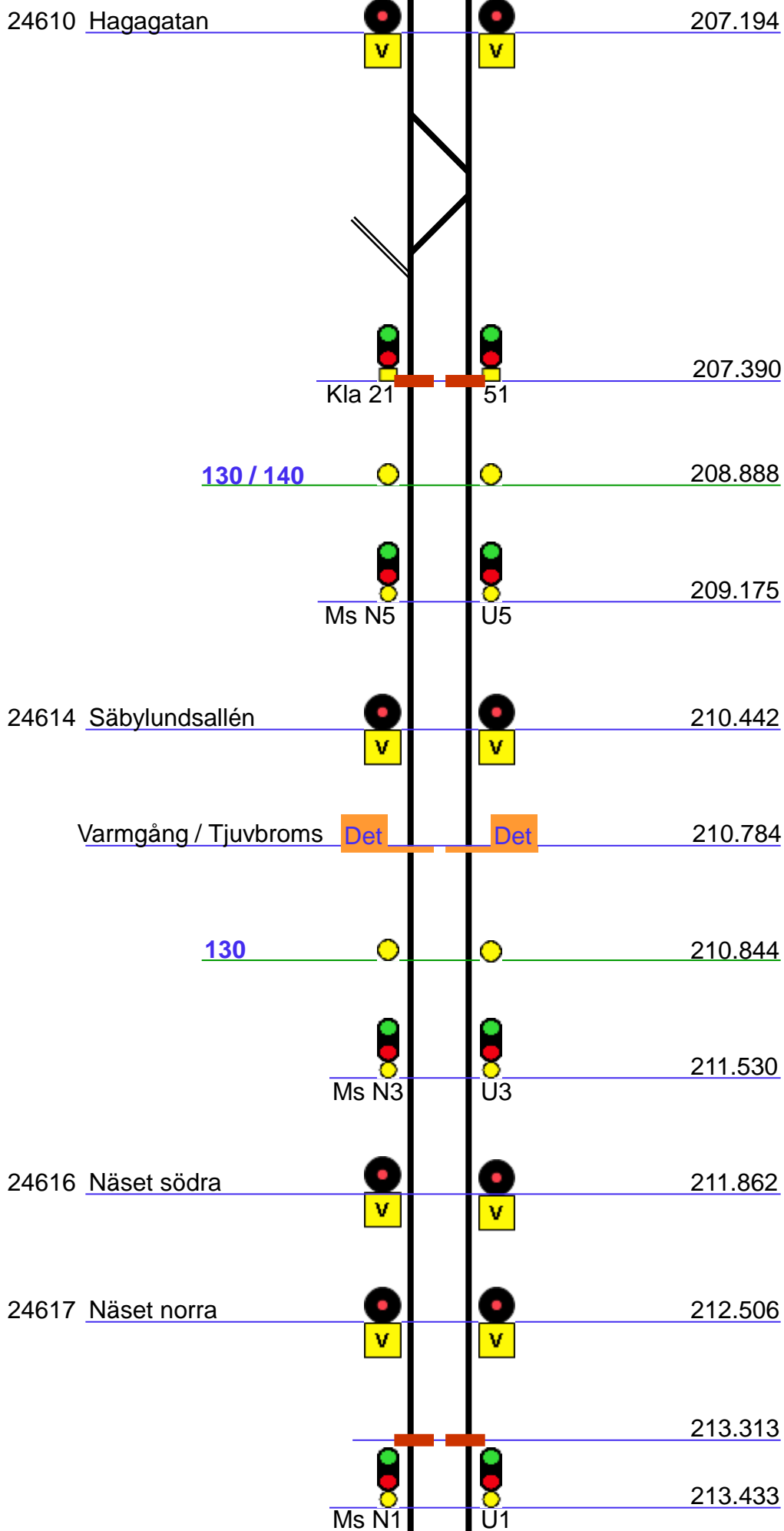
199.720 – 199.831

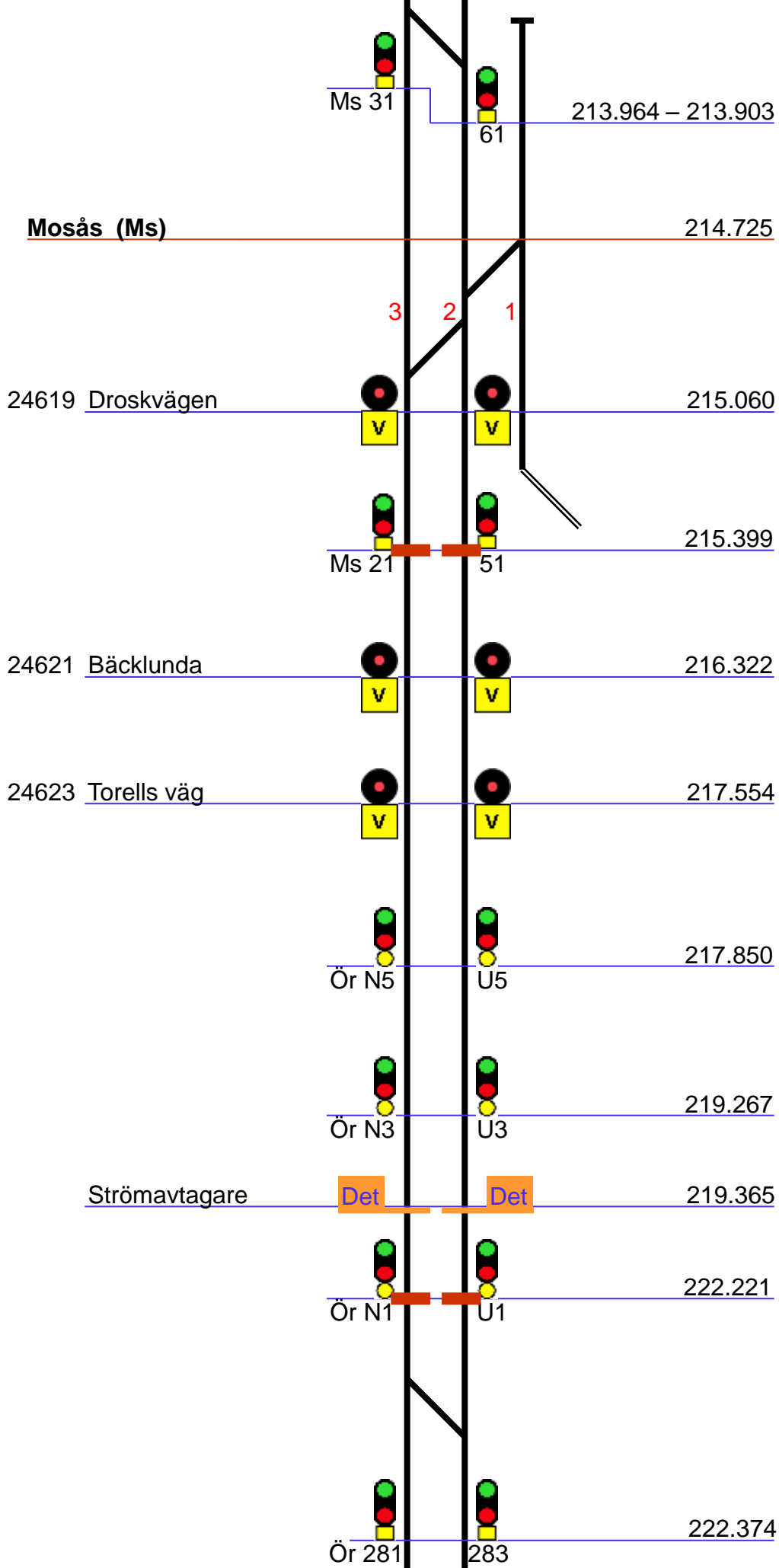
8-12



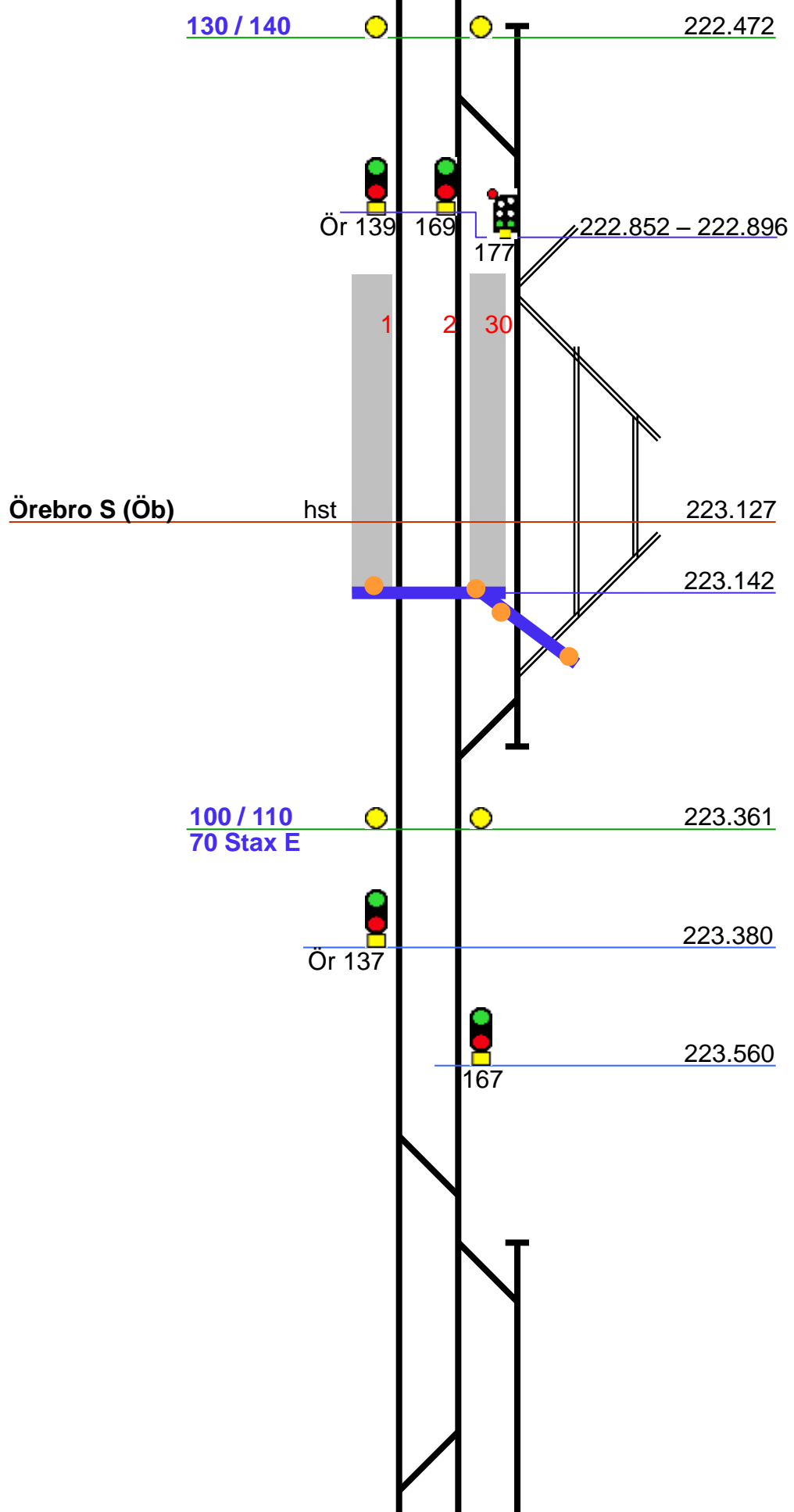


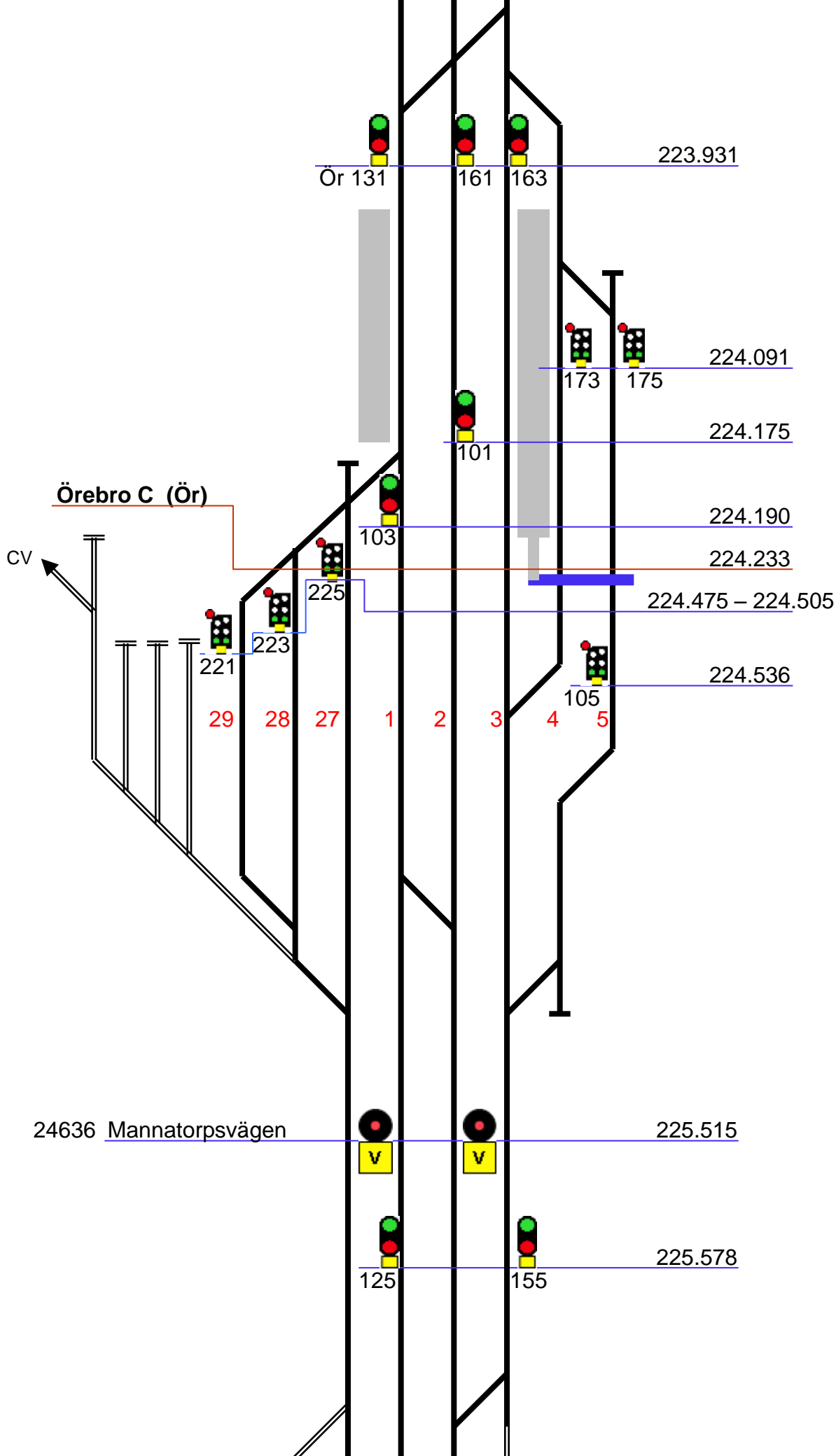


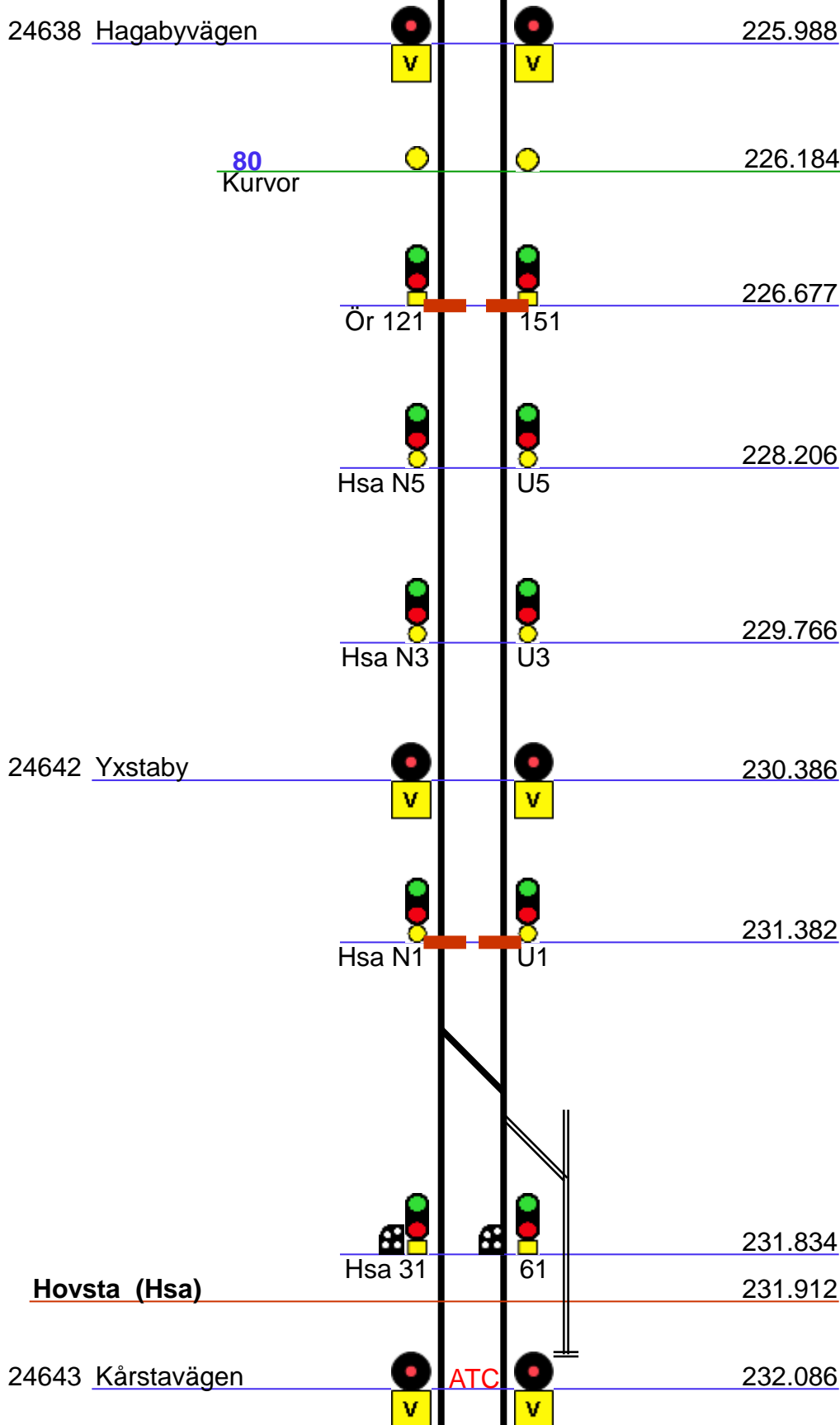




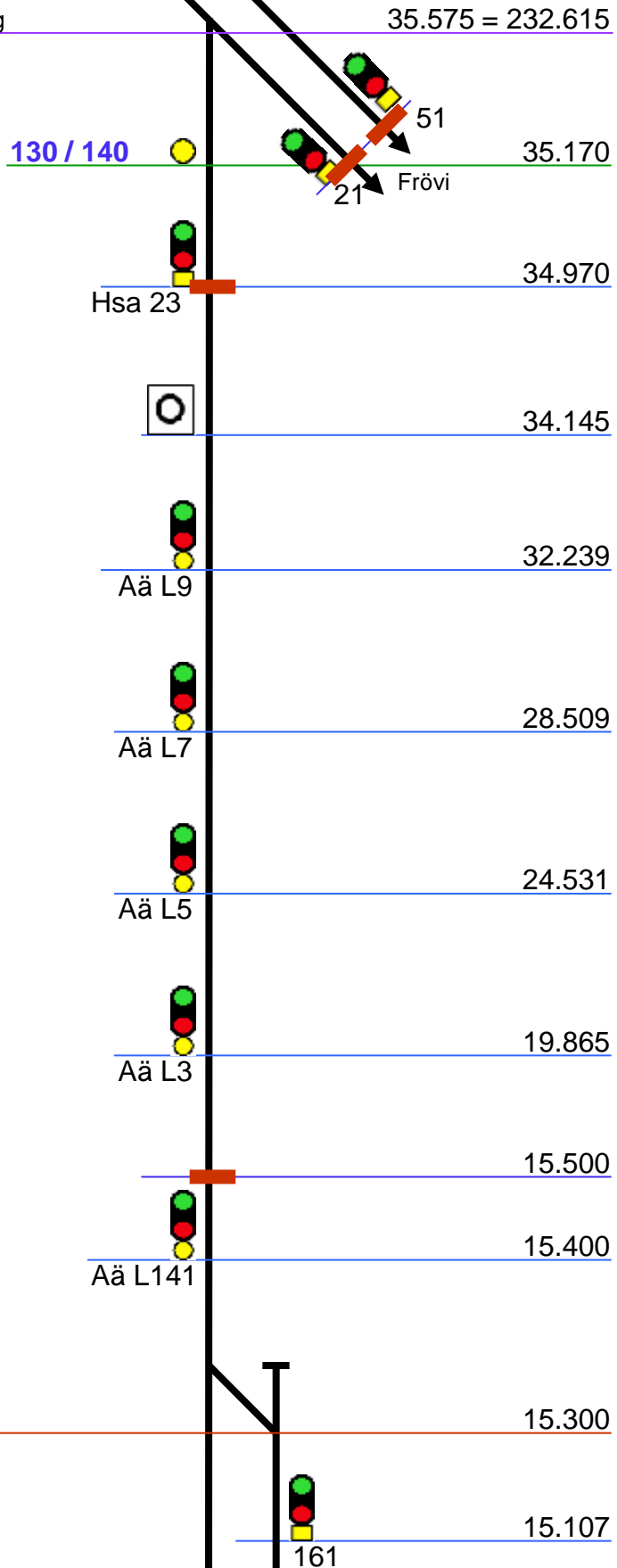


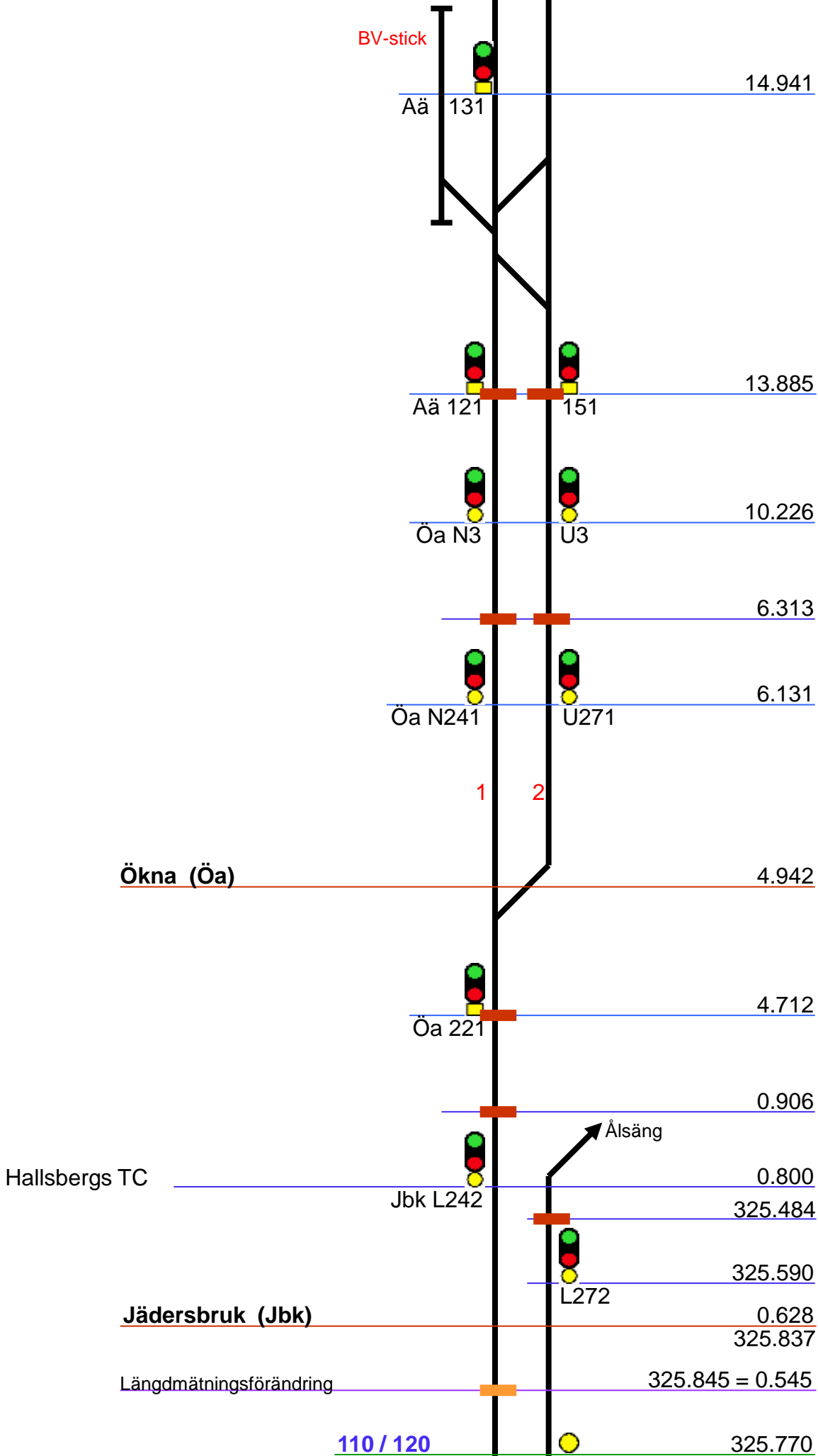


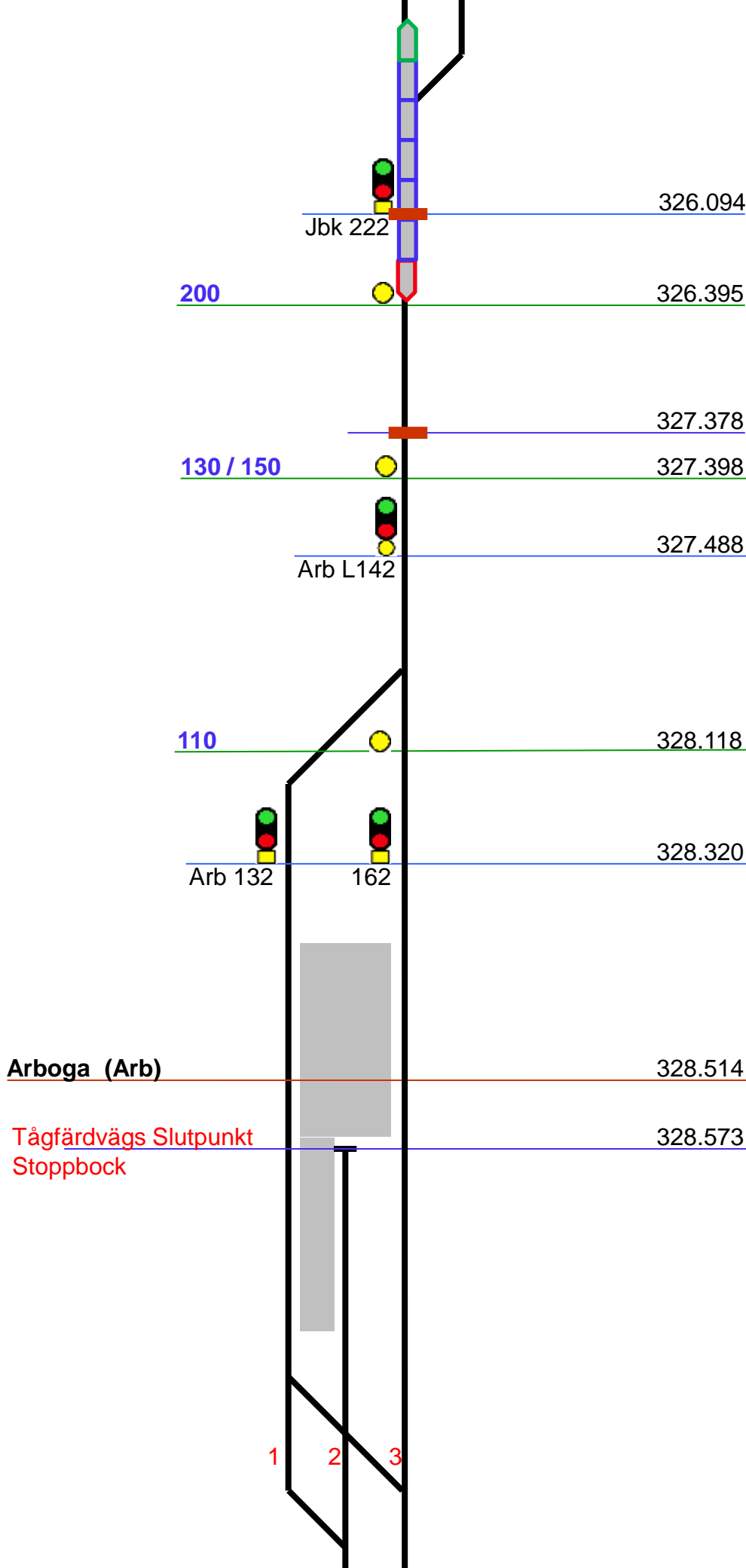


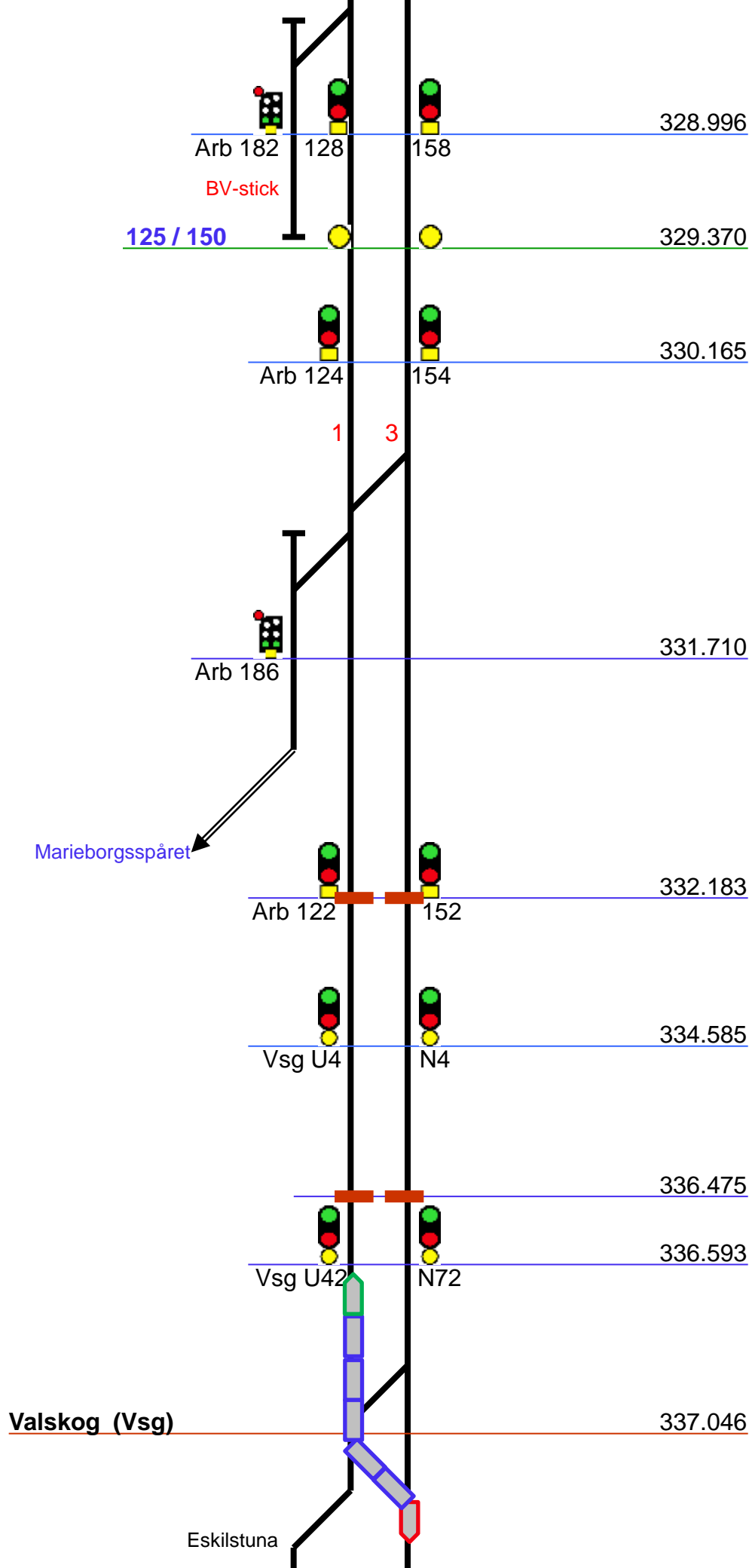


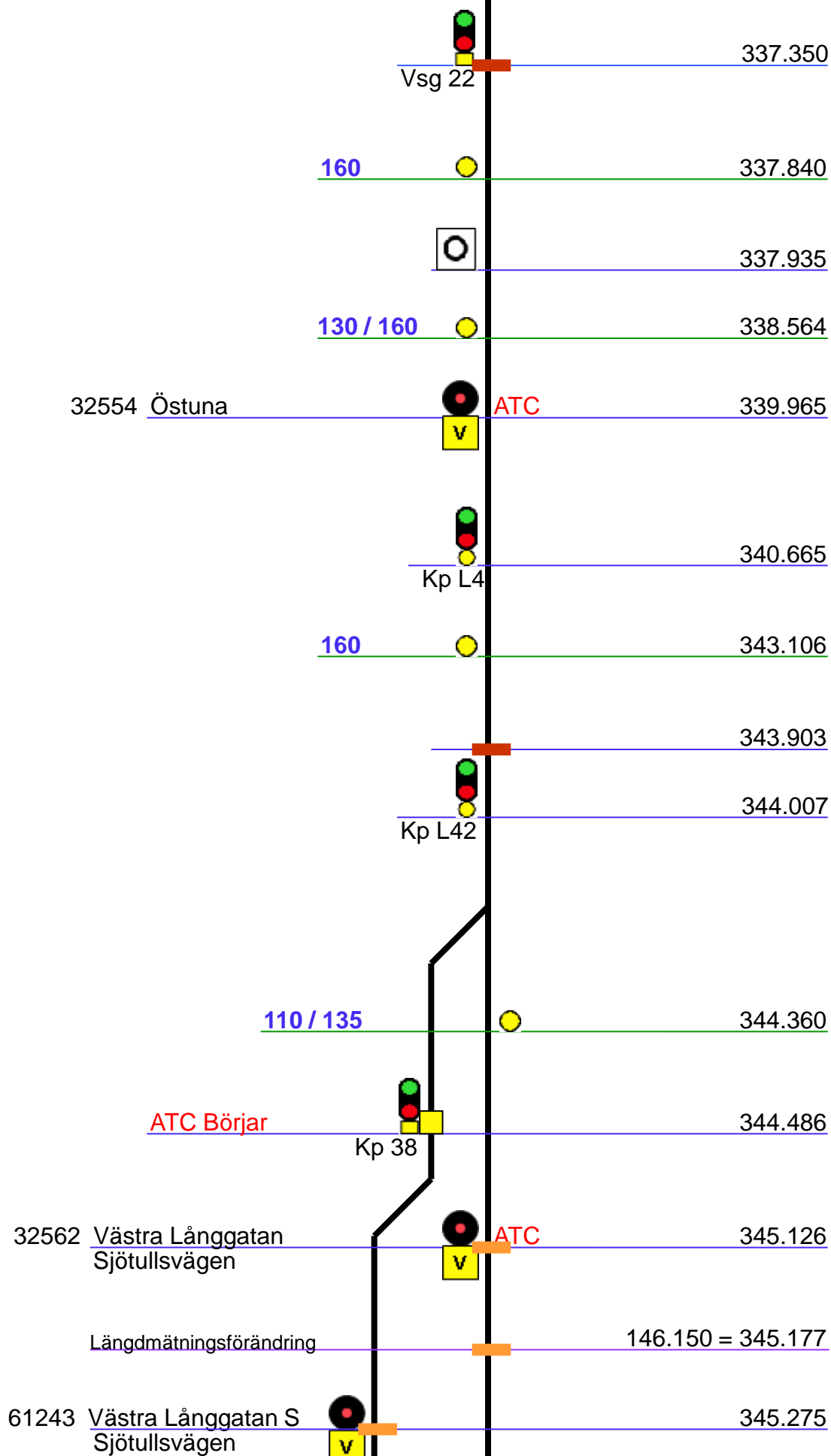
Längdmättningsförändring  
Växelkorset



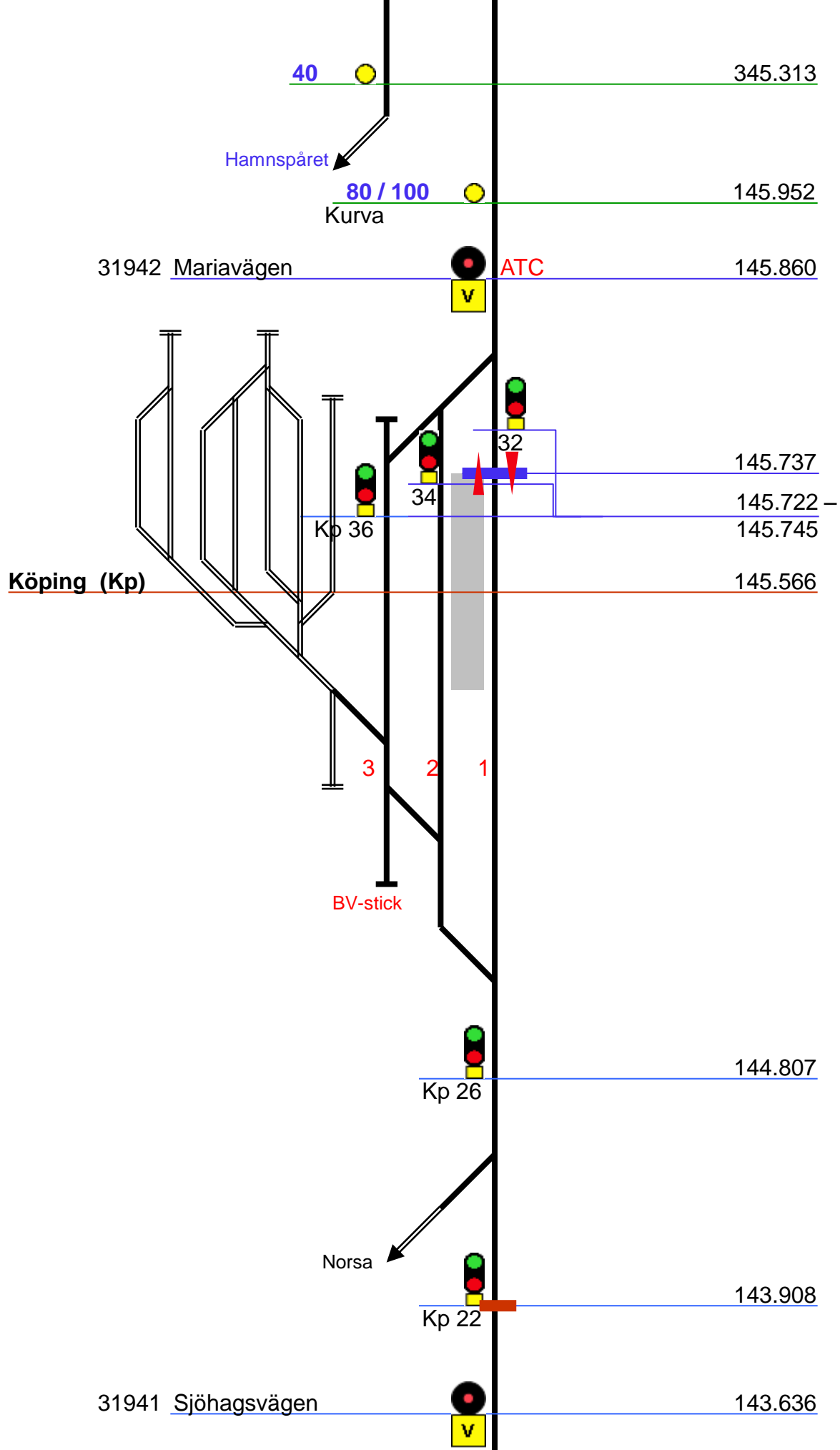


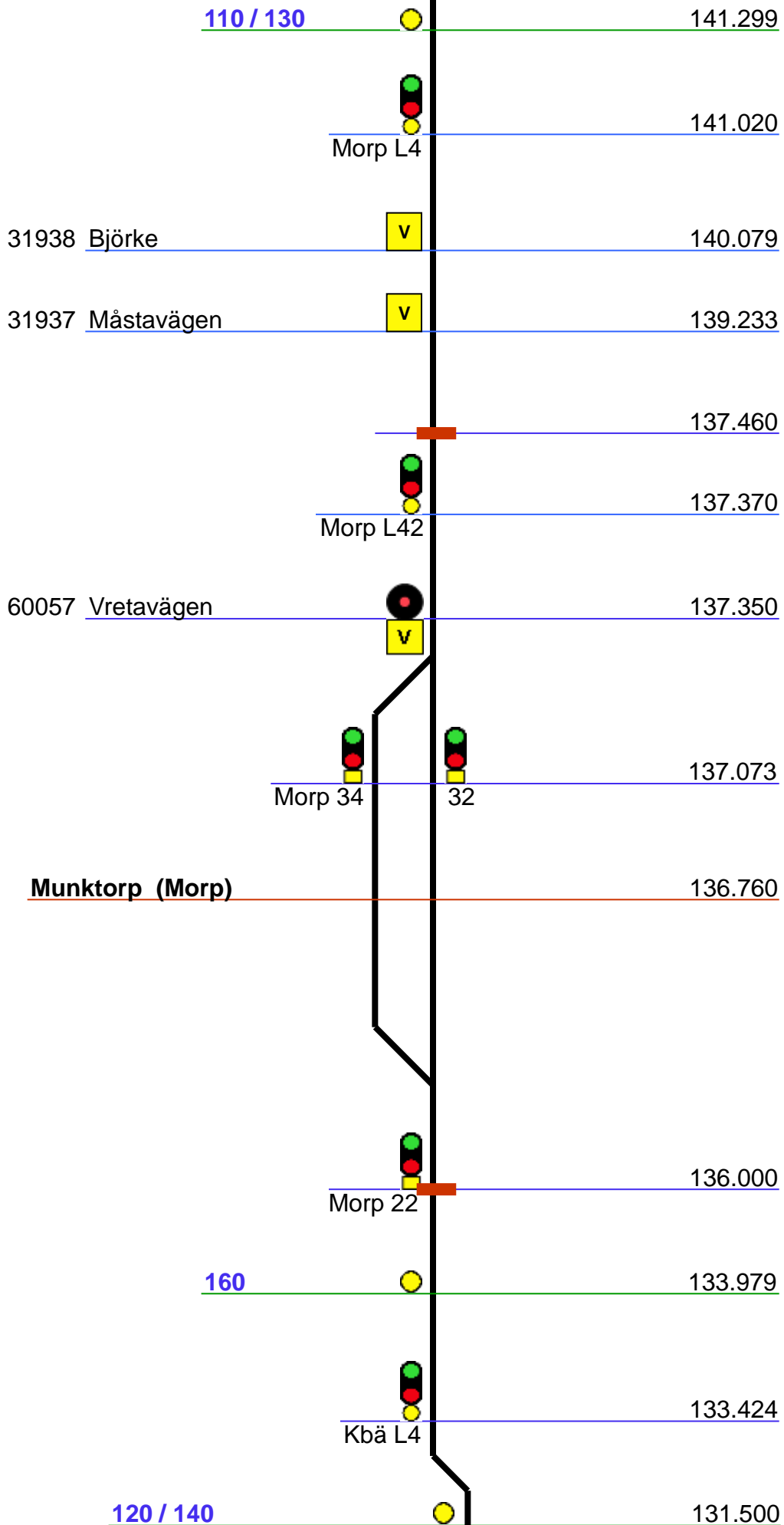


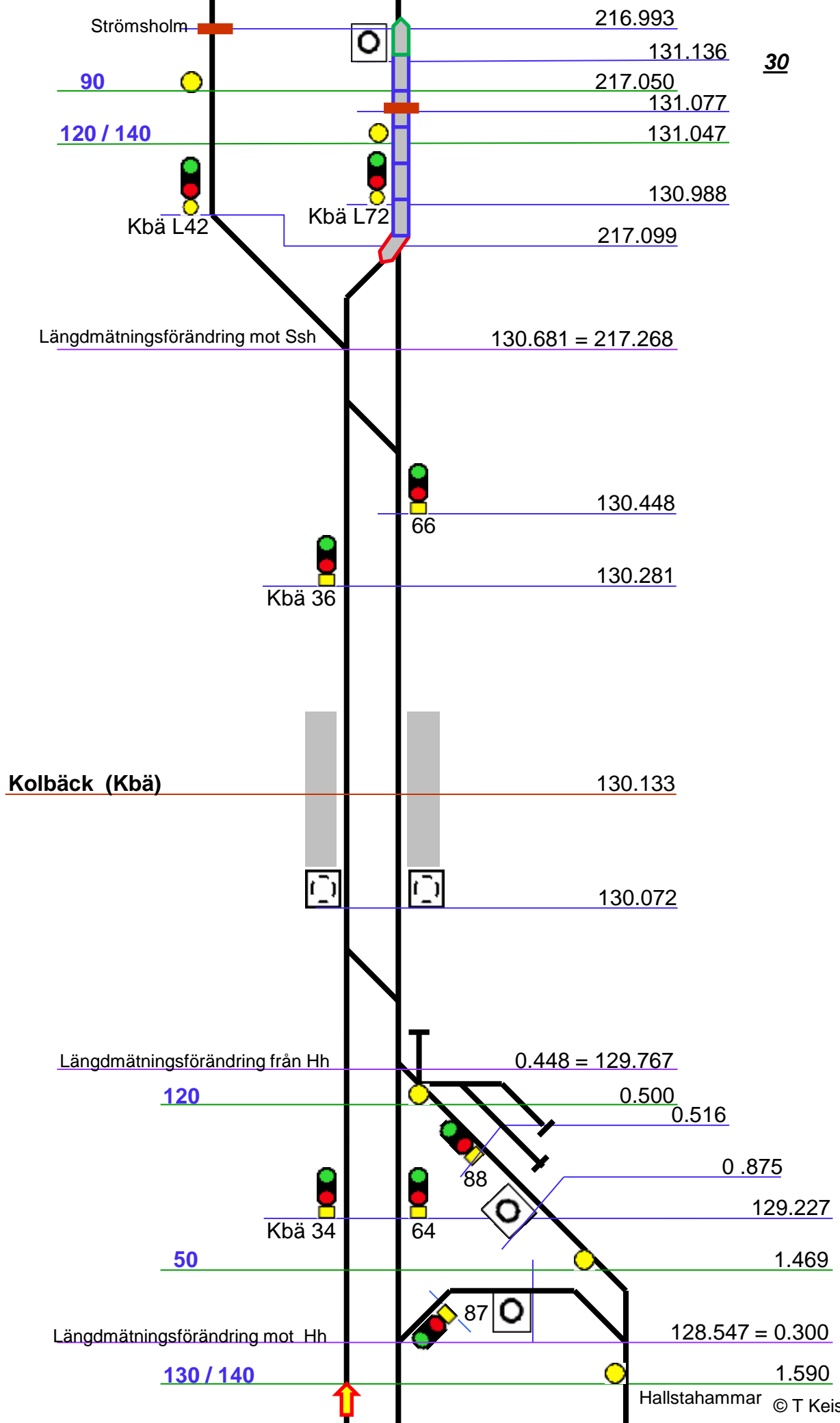


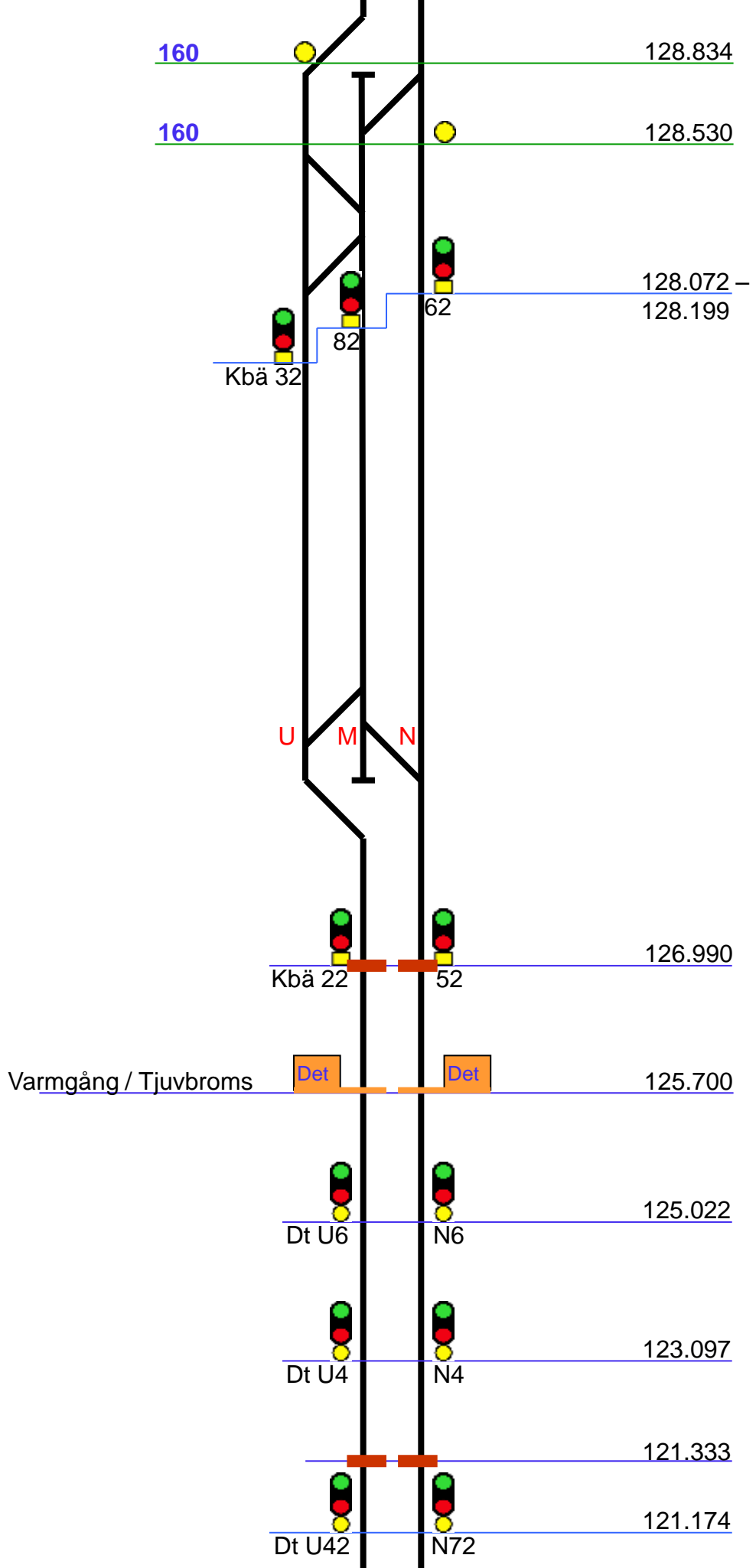












Dingtuna (Dt)

121.060



120.384

Dt 24

54



119.225

Dt 22

52



117.130

Vå U4

N4

115.307



115.085

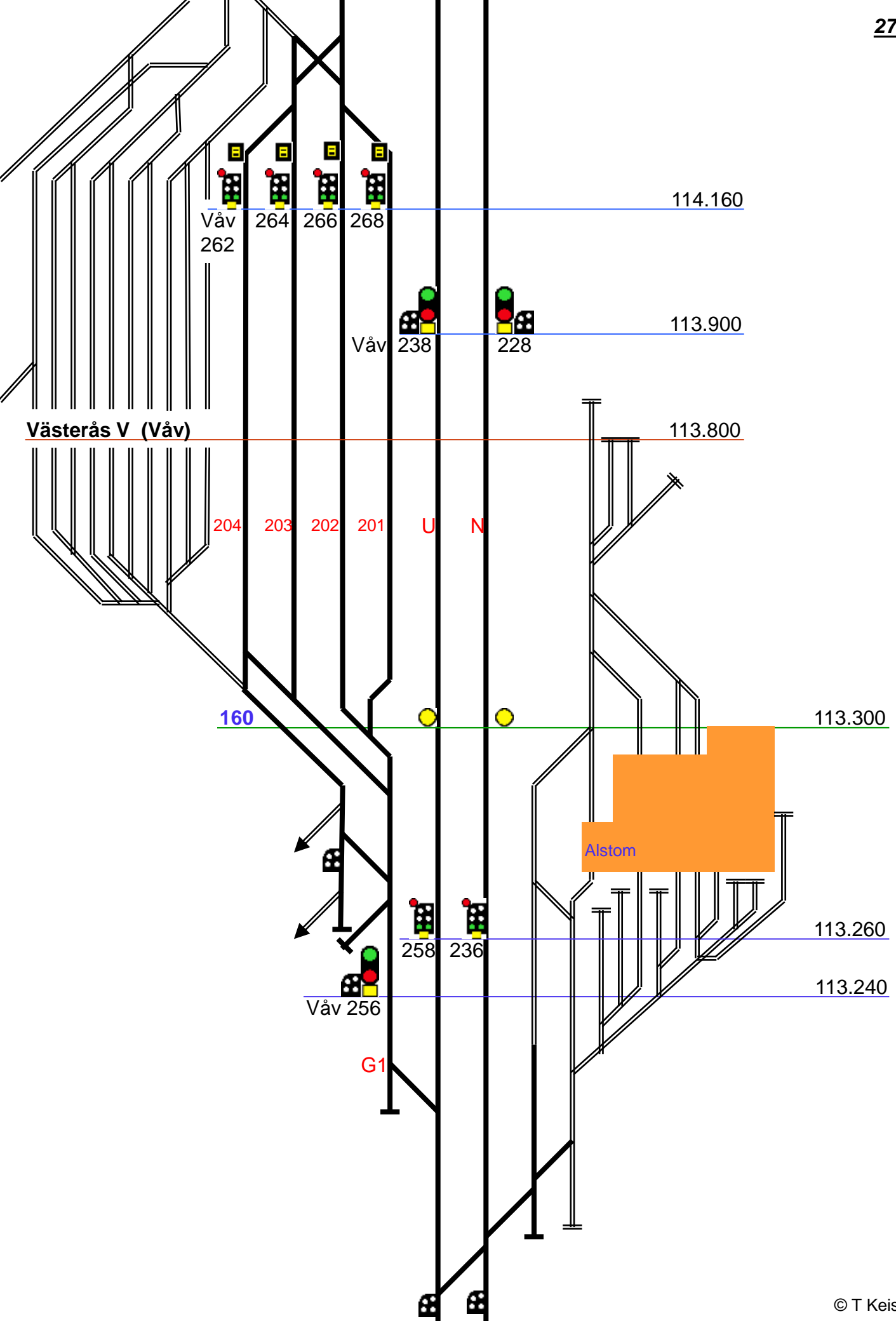
Våv U242

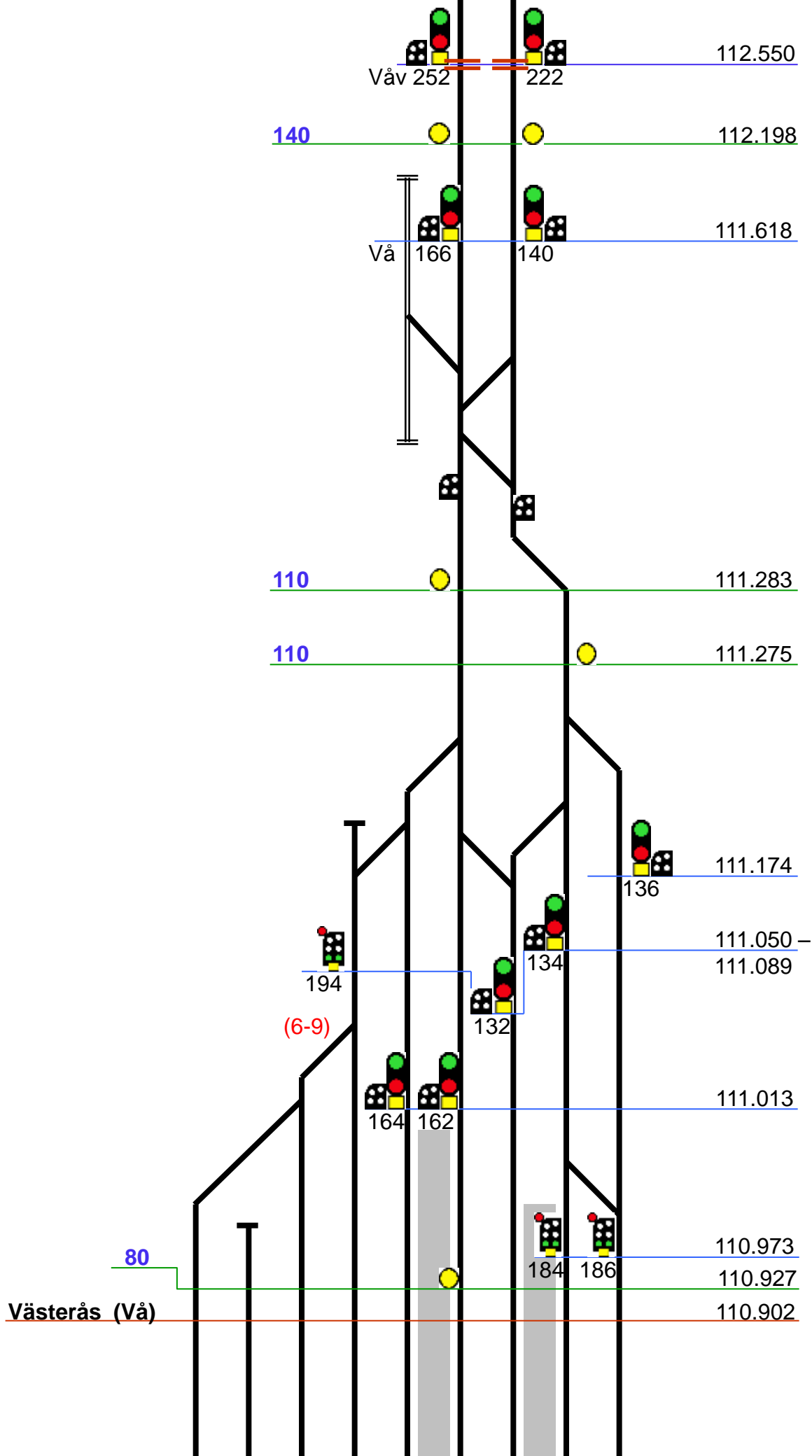
N272

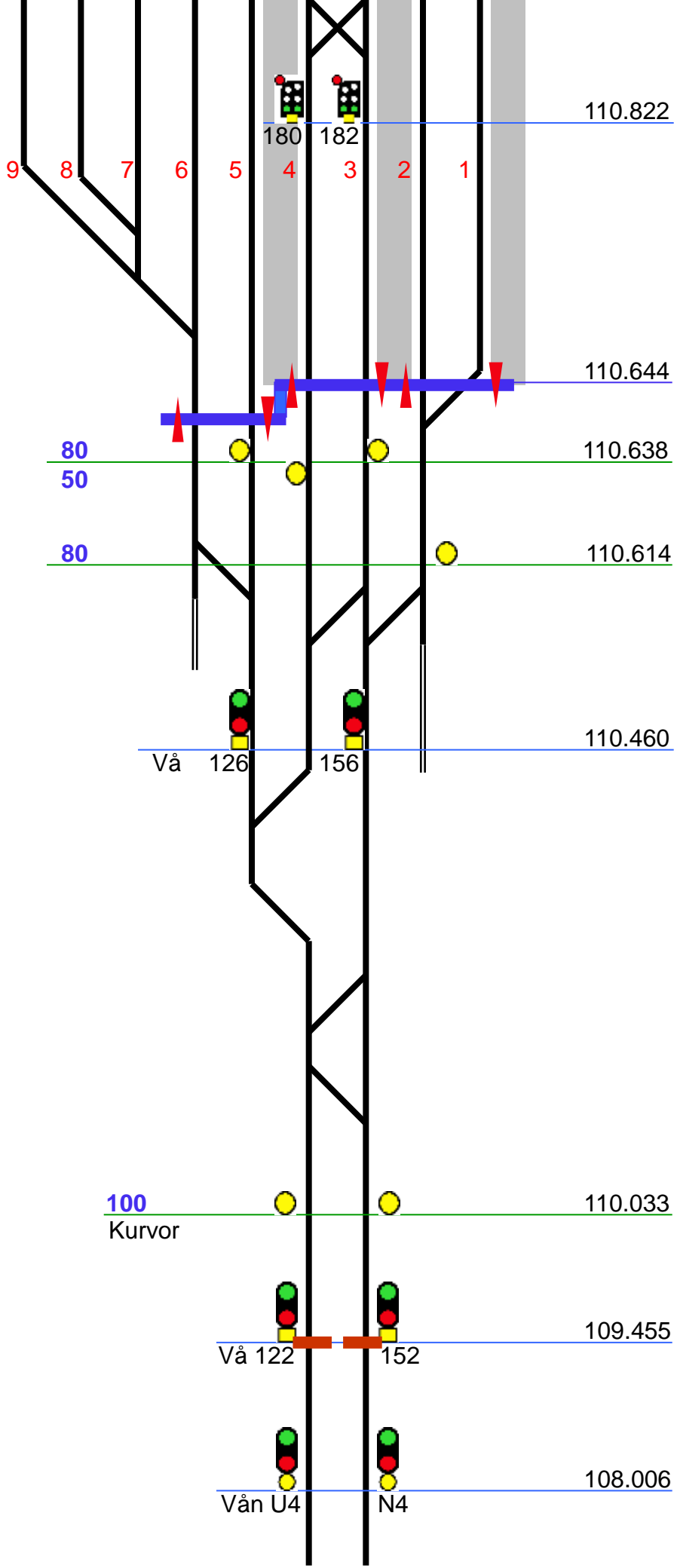
115.073

200

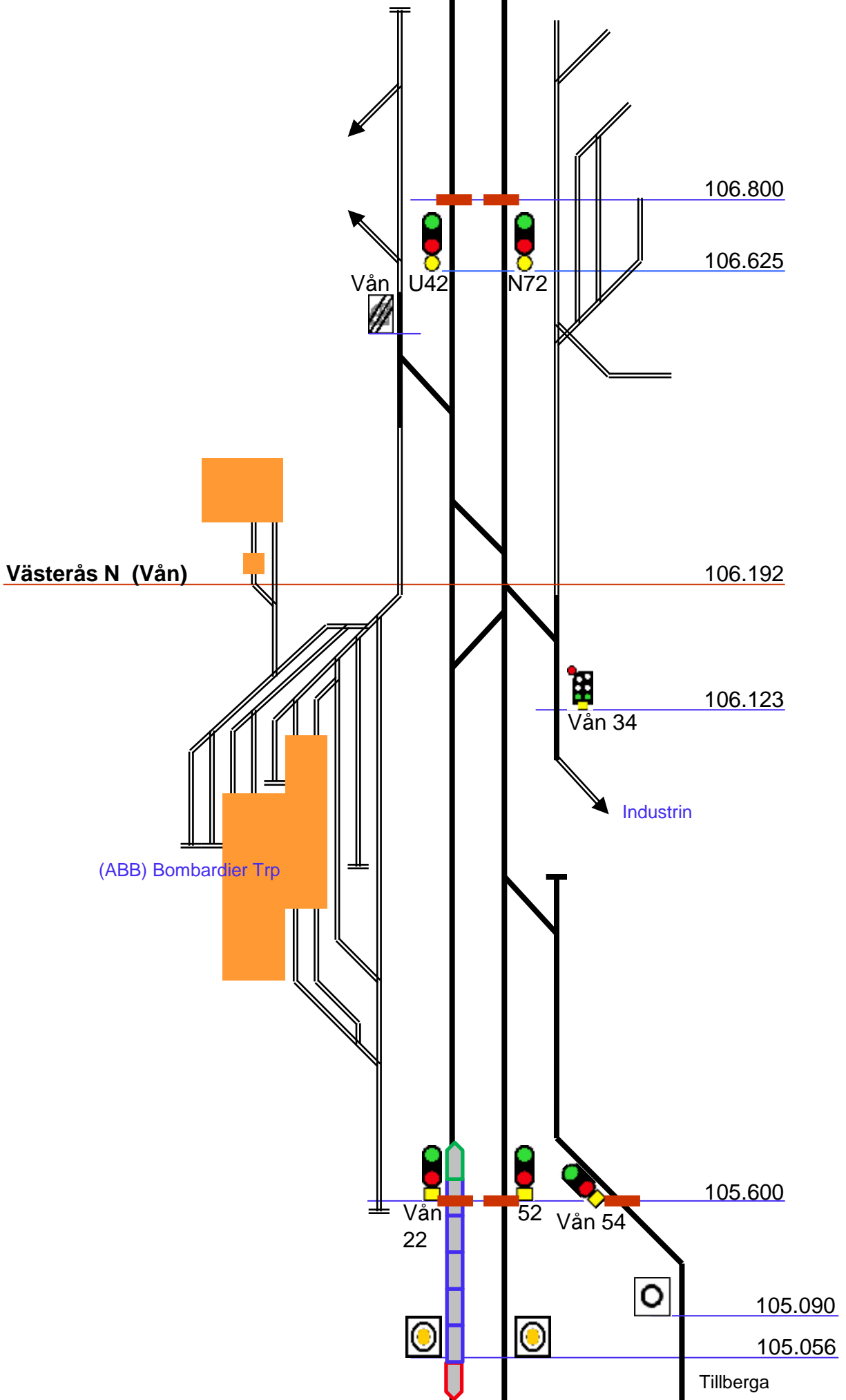
114.900

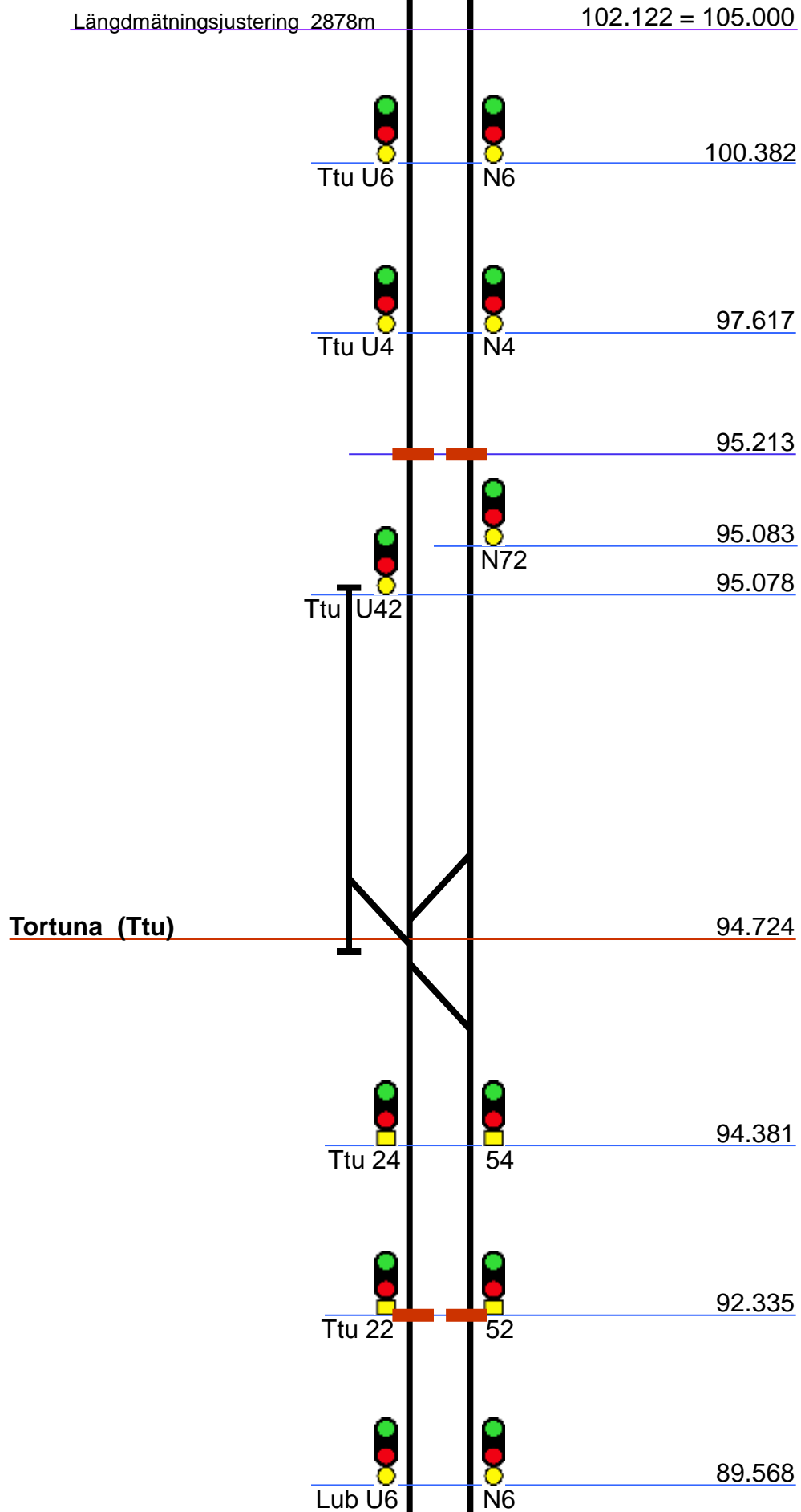


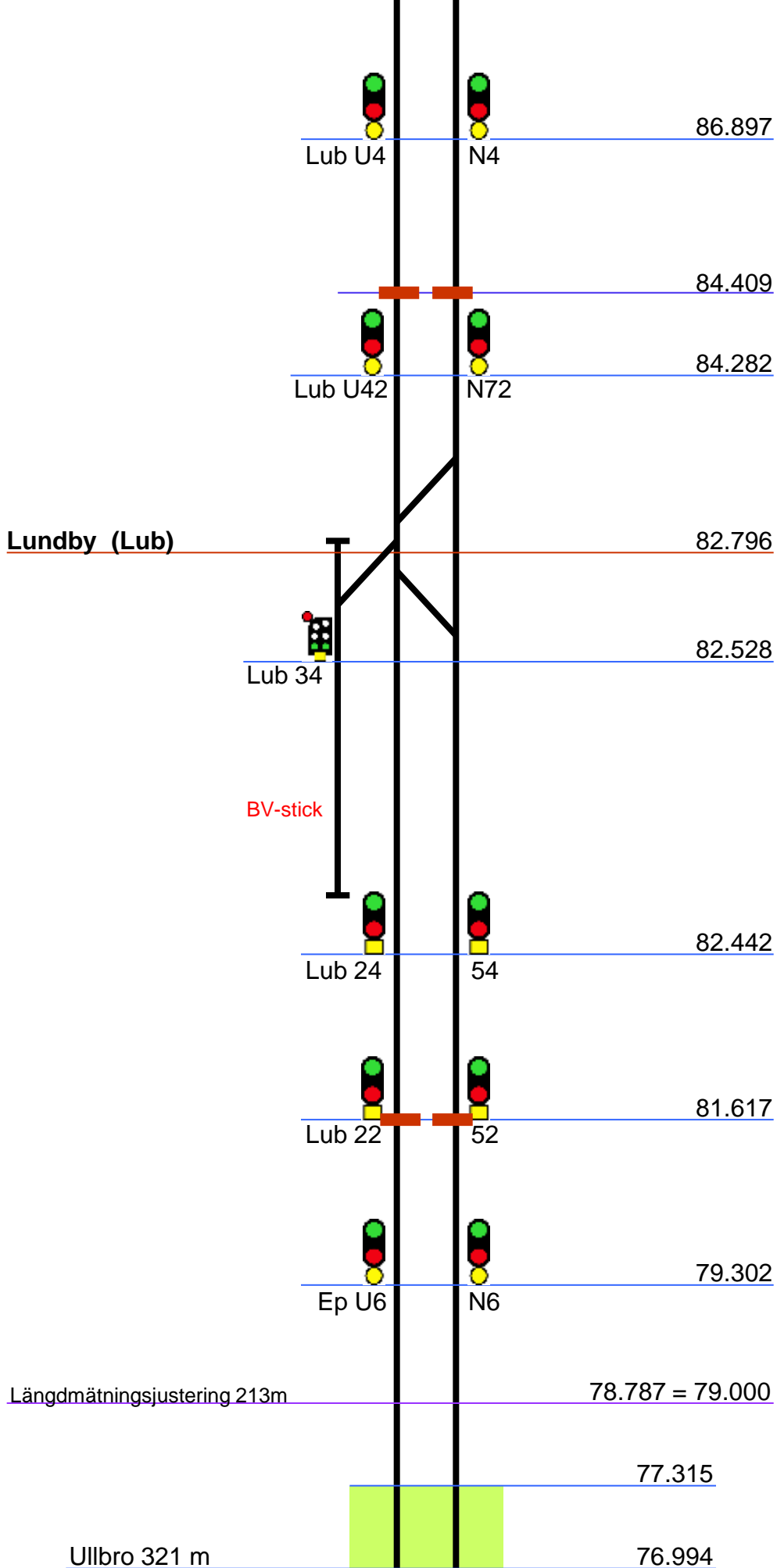


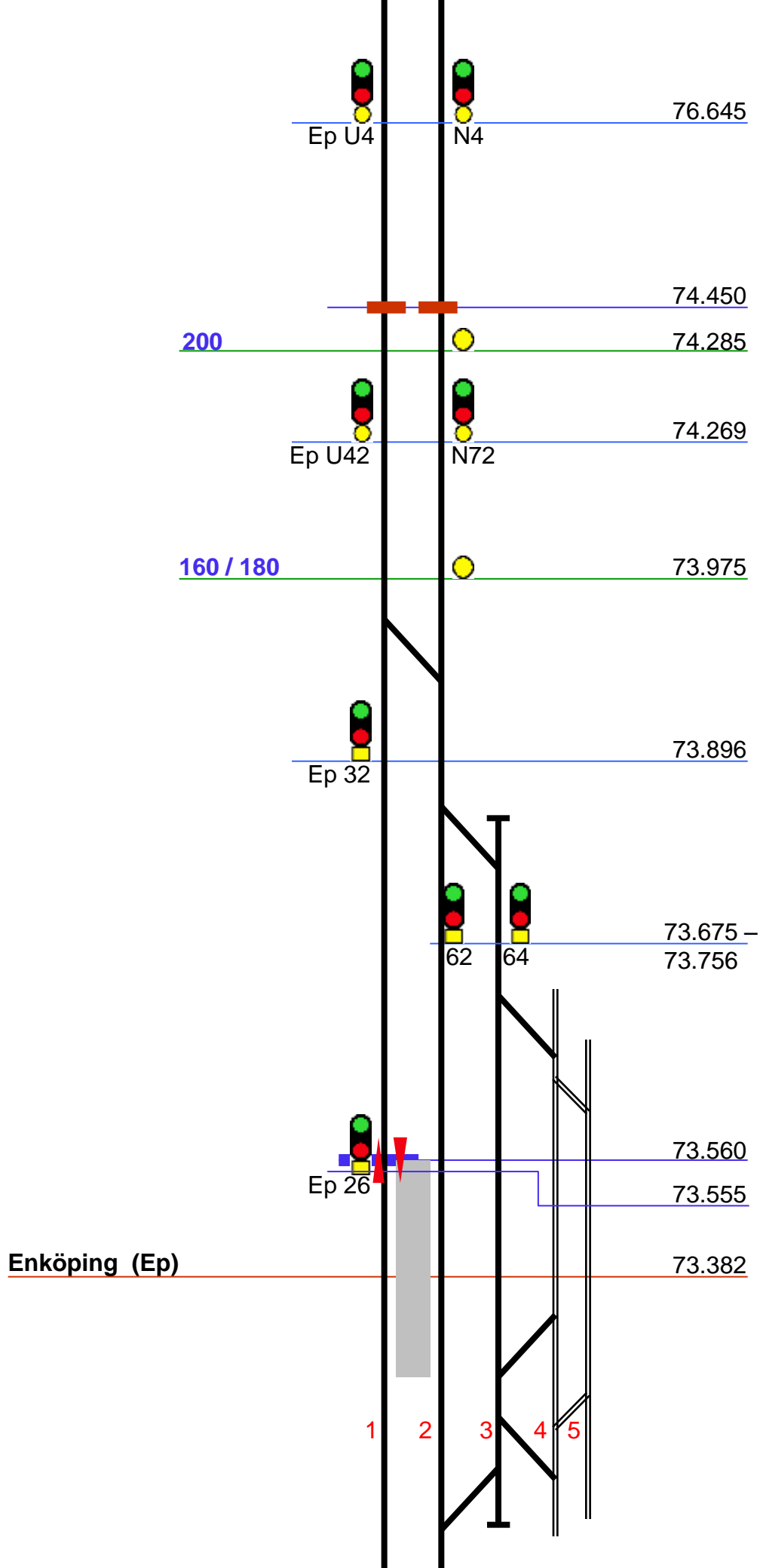


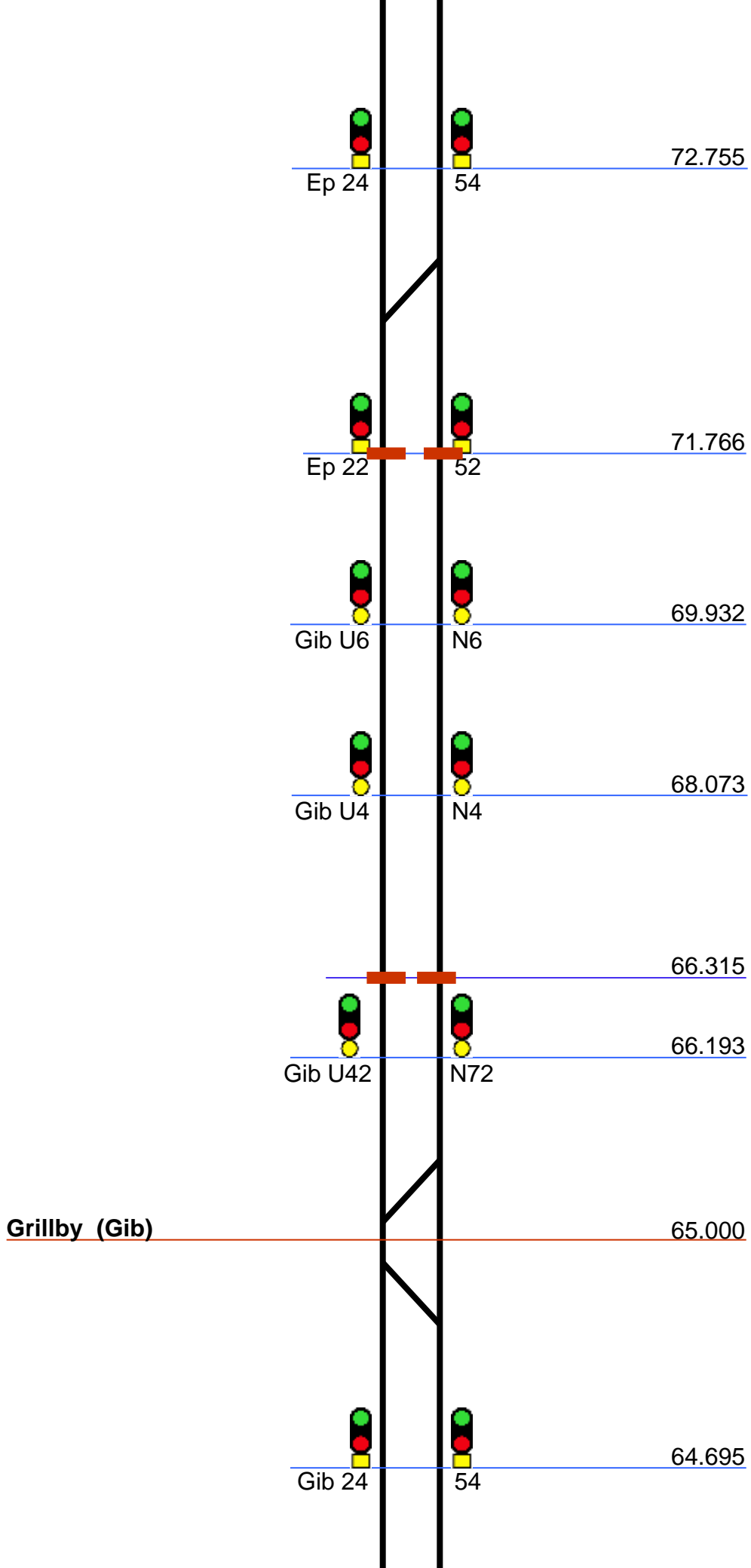


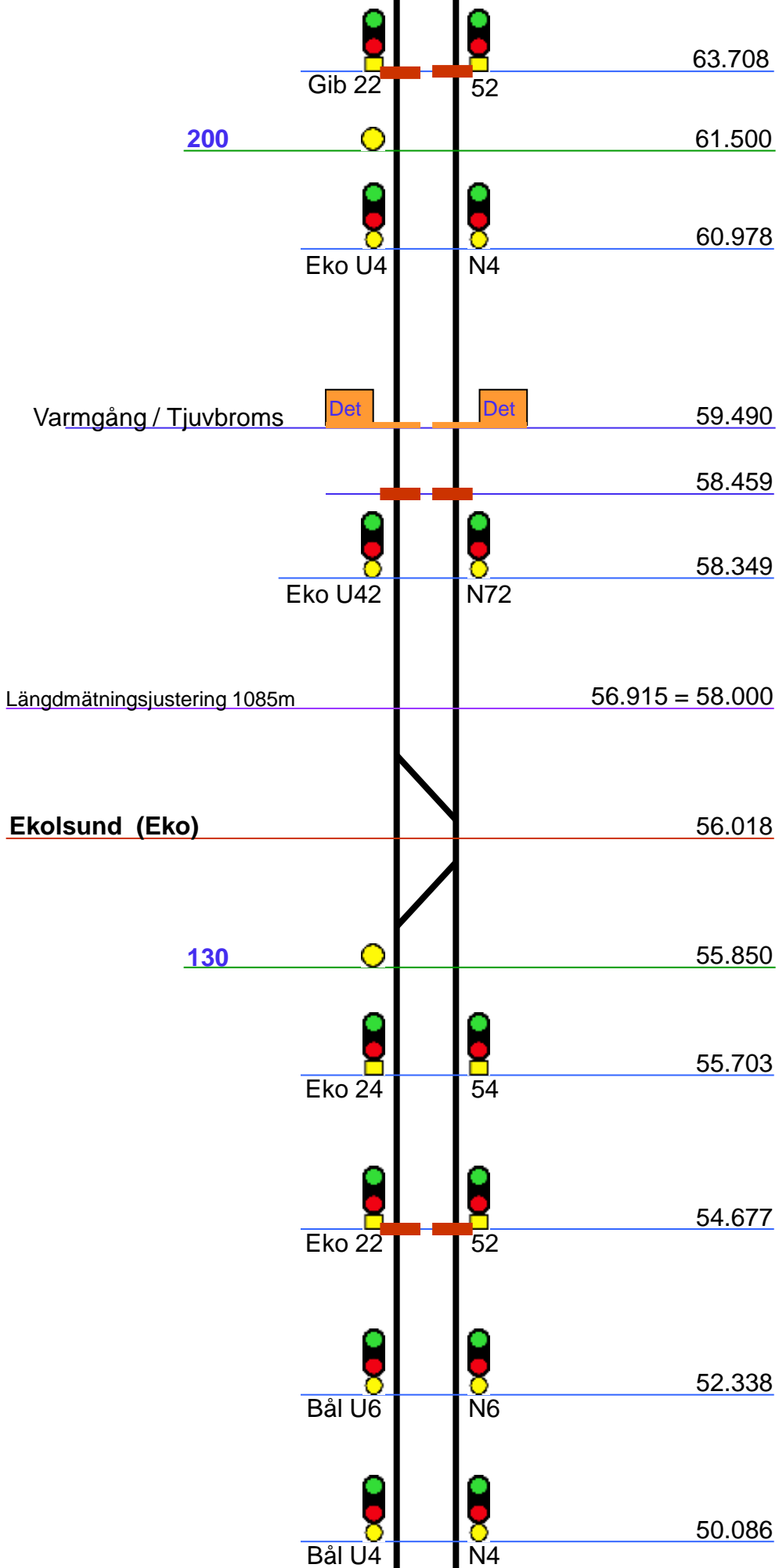


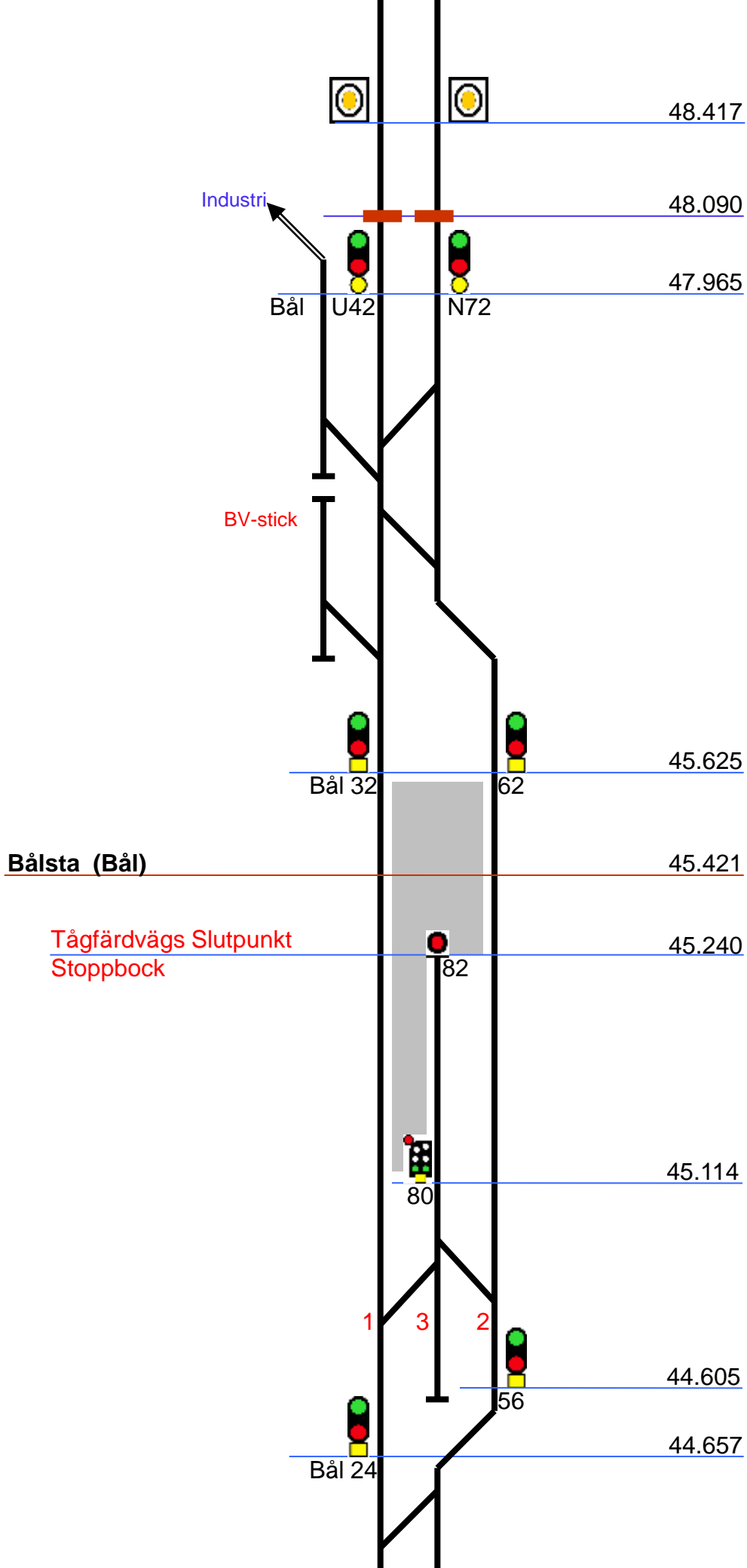


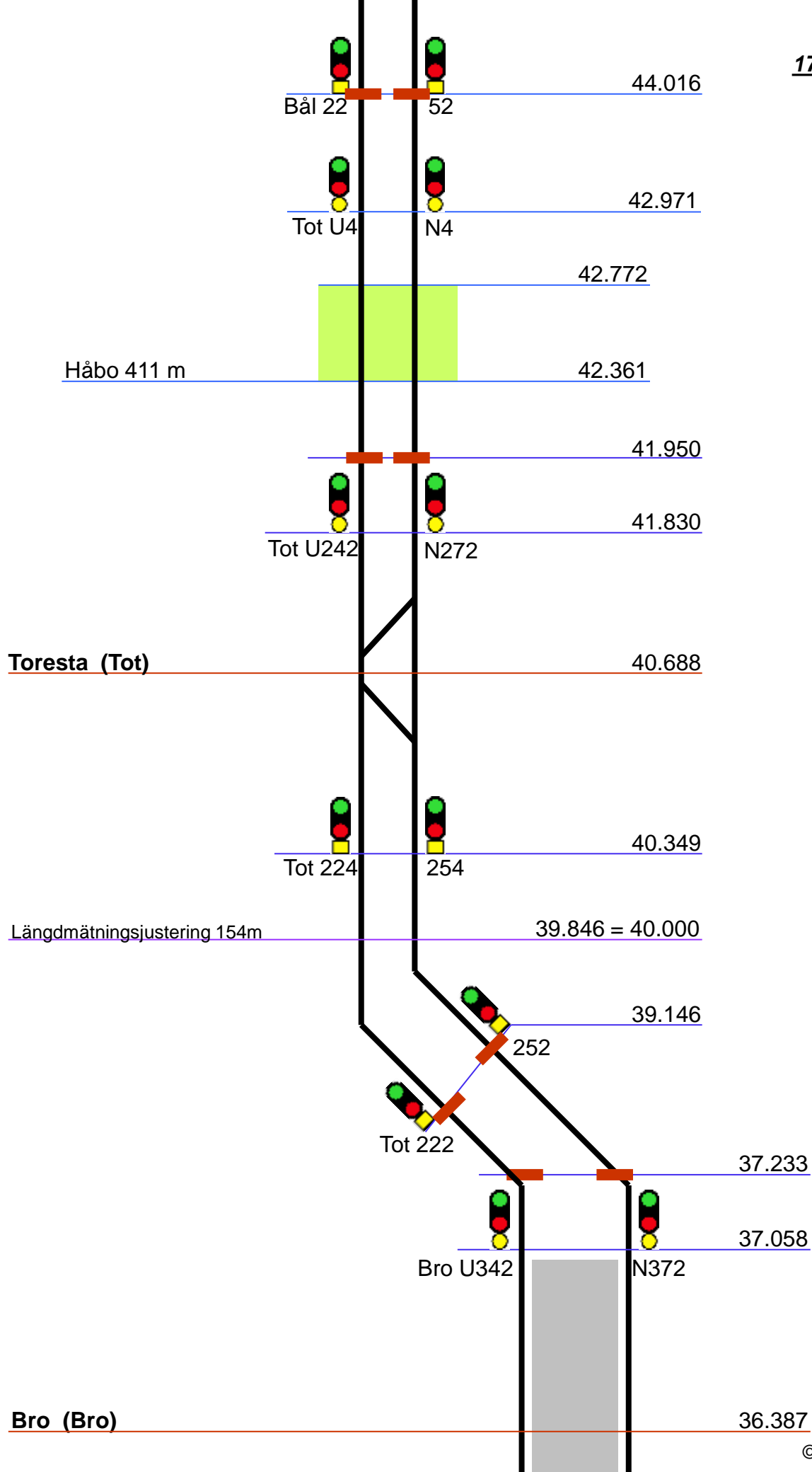




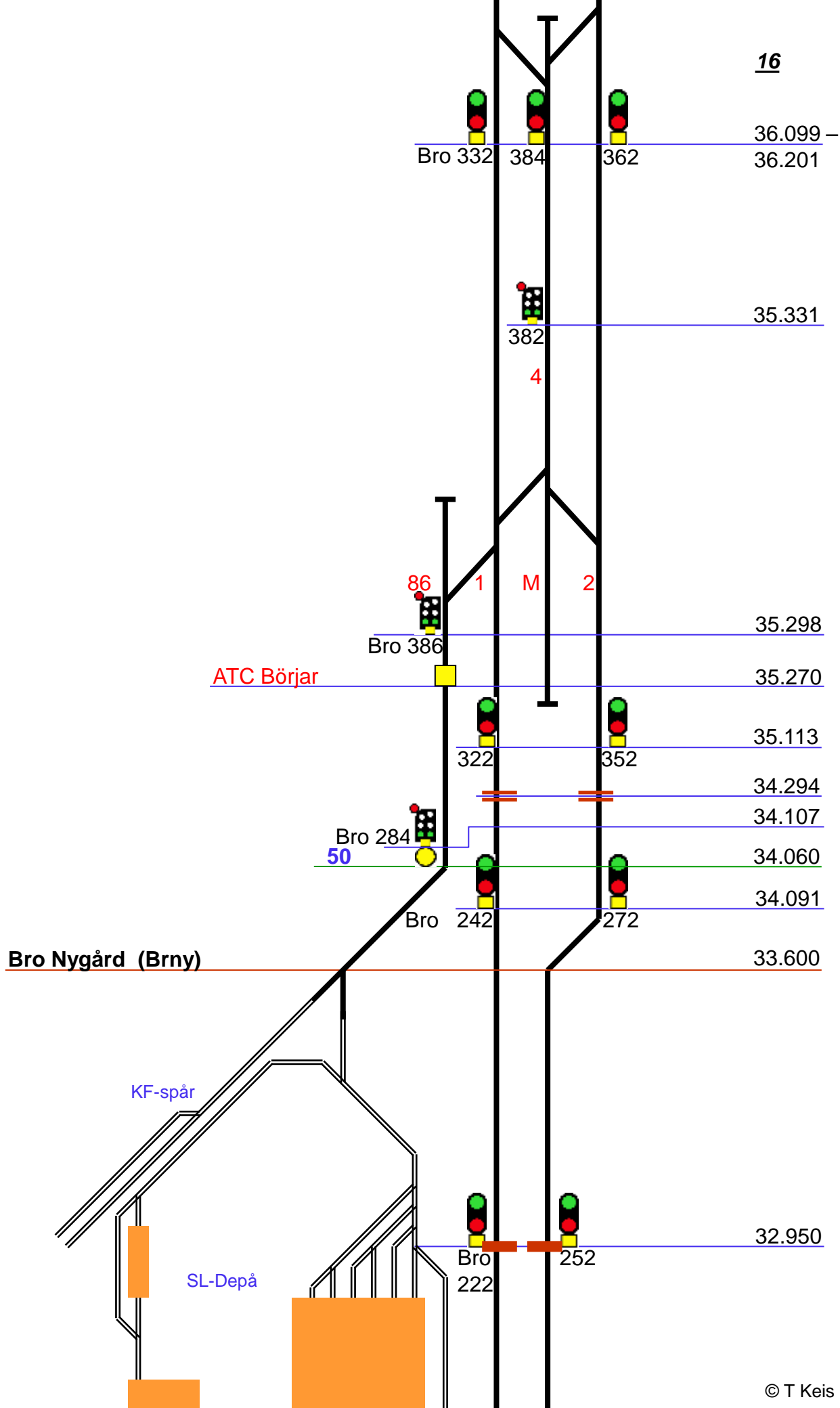












16

Bro 332 384 362  
36.099 –  
36.201

382  
4  
35.331

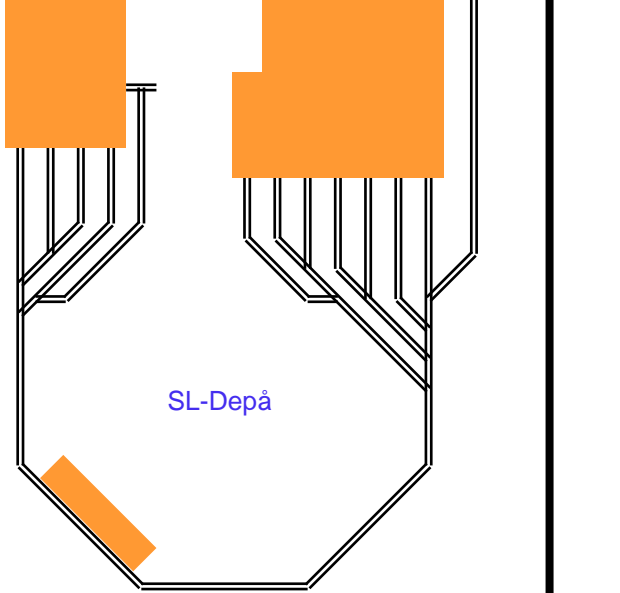
86 1 M 2  
Bro 386  
35.298  
ATC Börjar  
35.270

322 352  
35.113

Bro 284  
50  
34.294  
34.107  
34.060  
Bro 242 272  
34.091

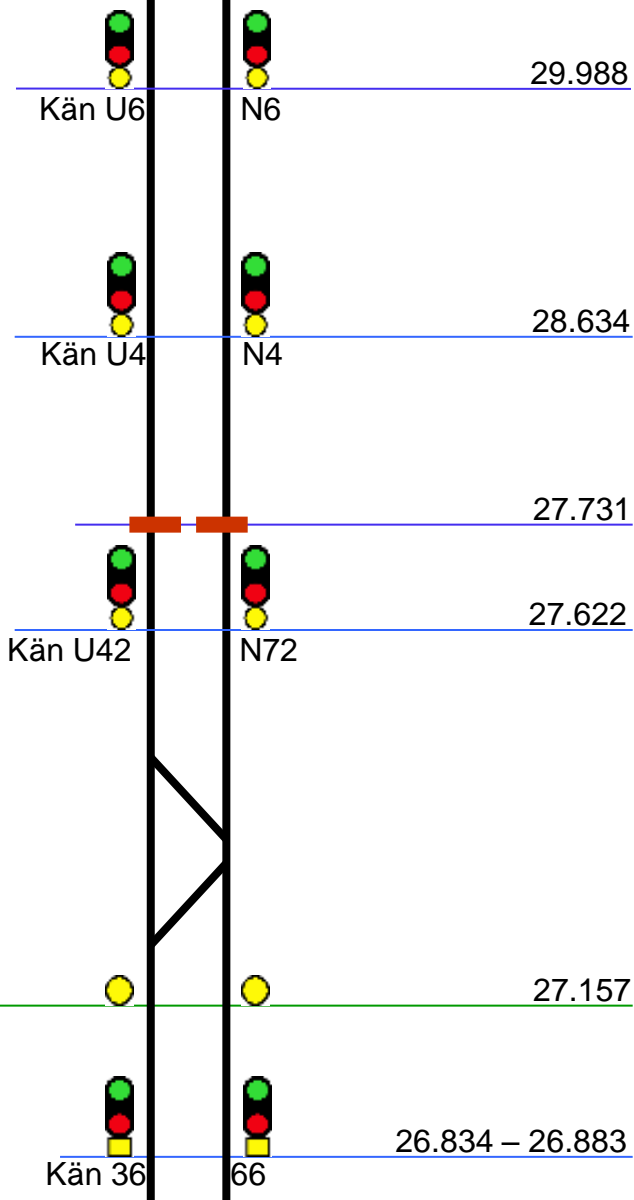
Bro Nygård (Brny) 33.600

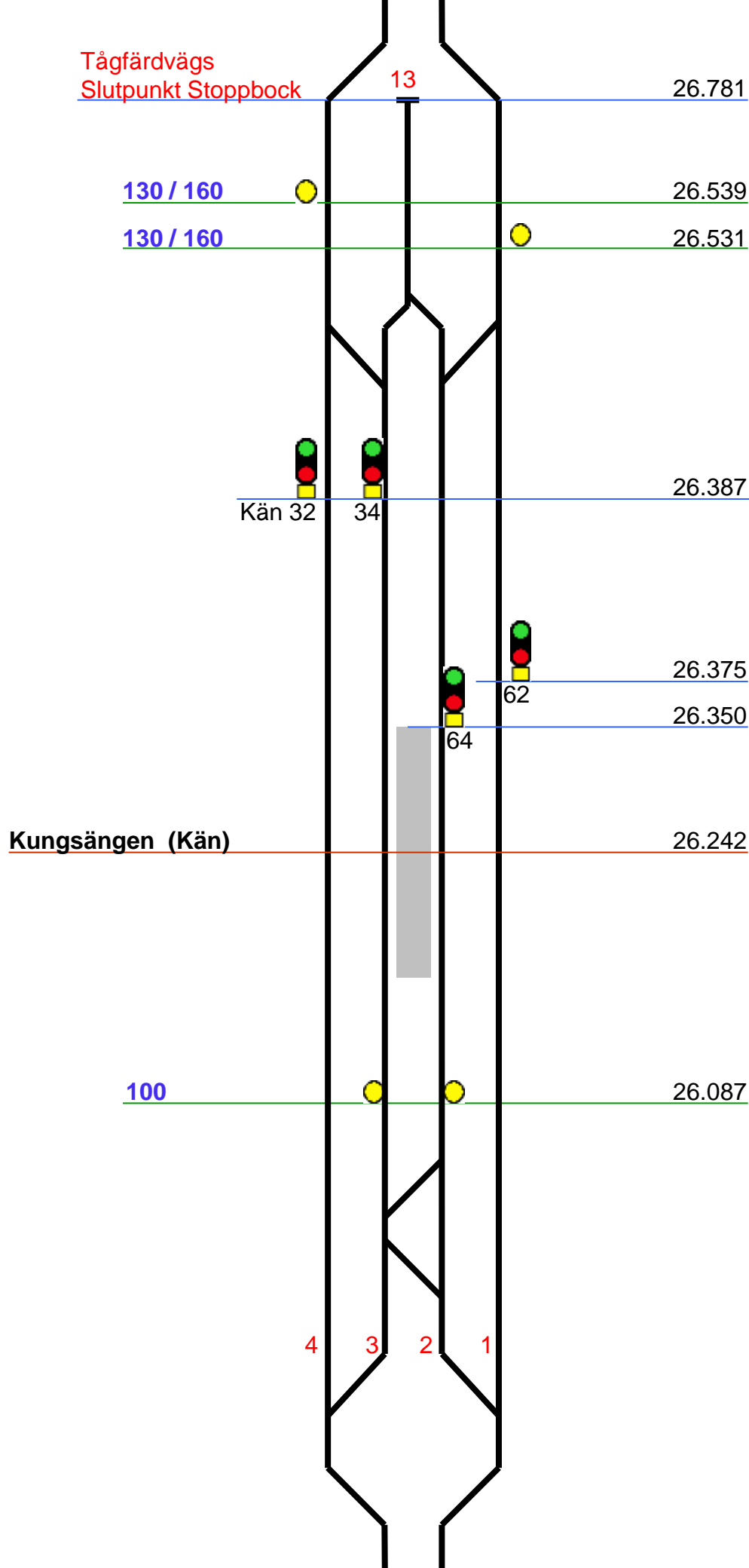
KF-spår  
SL-Depå  
Bro 222 252  
32.950

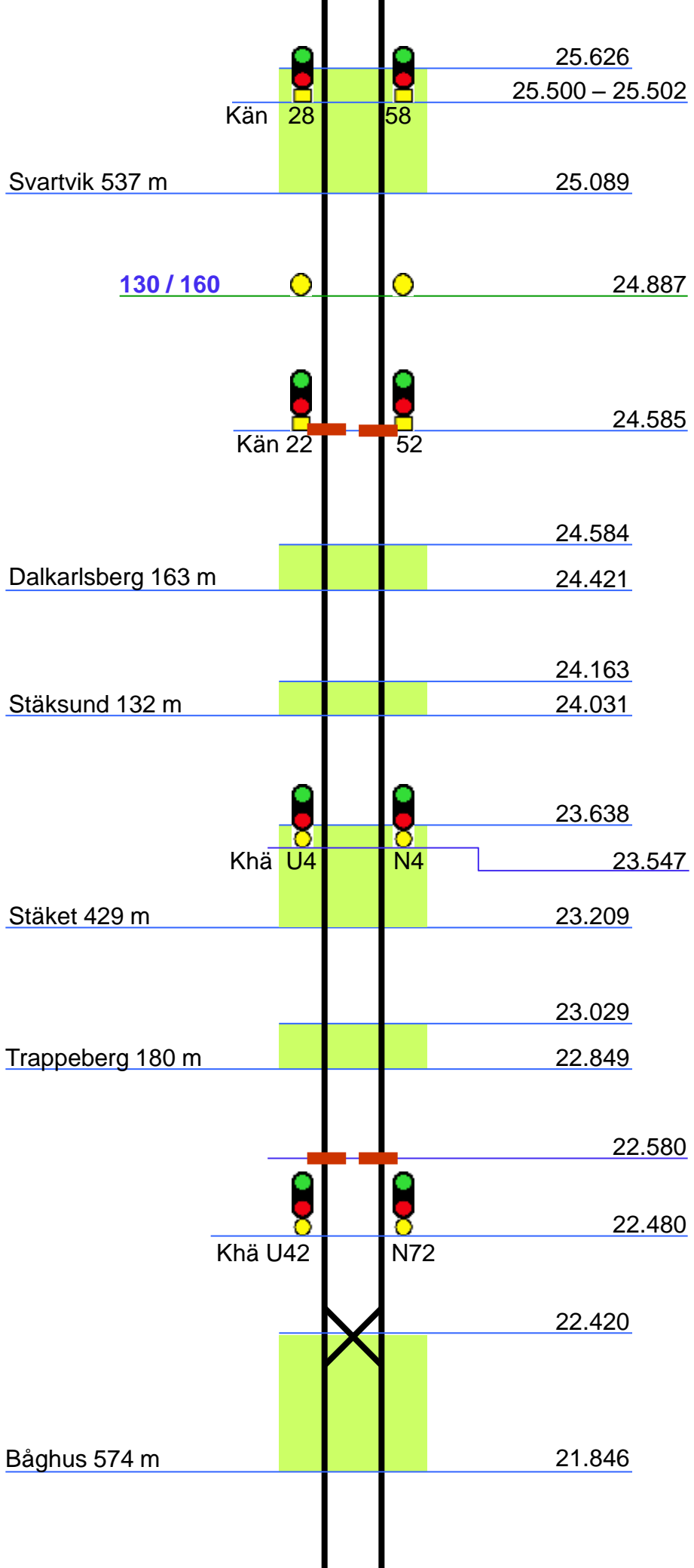


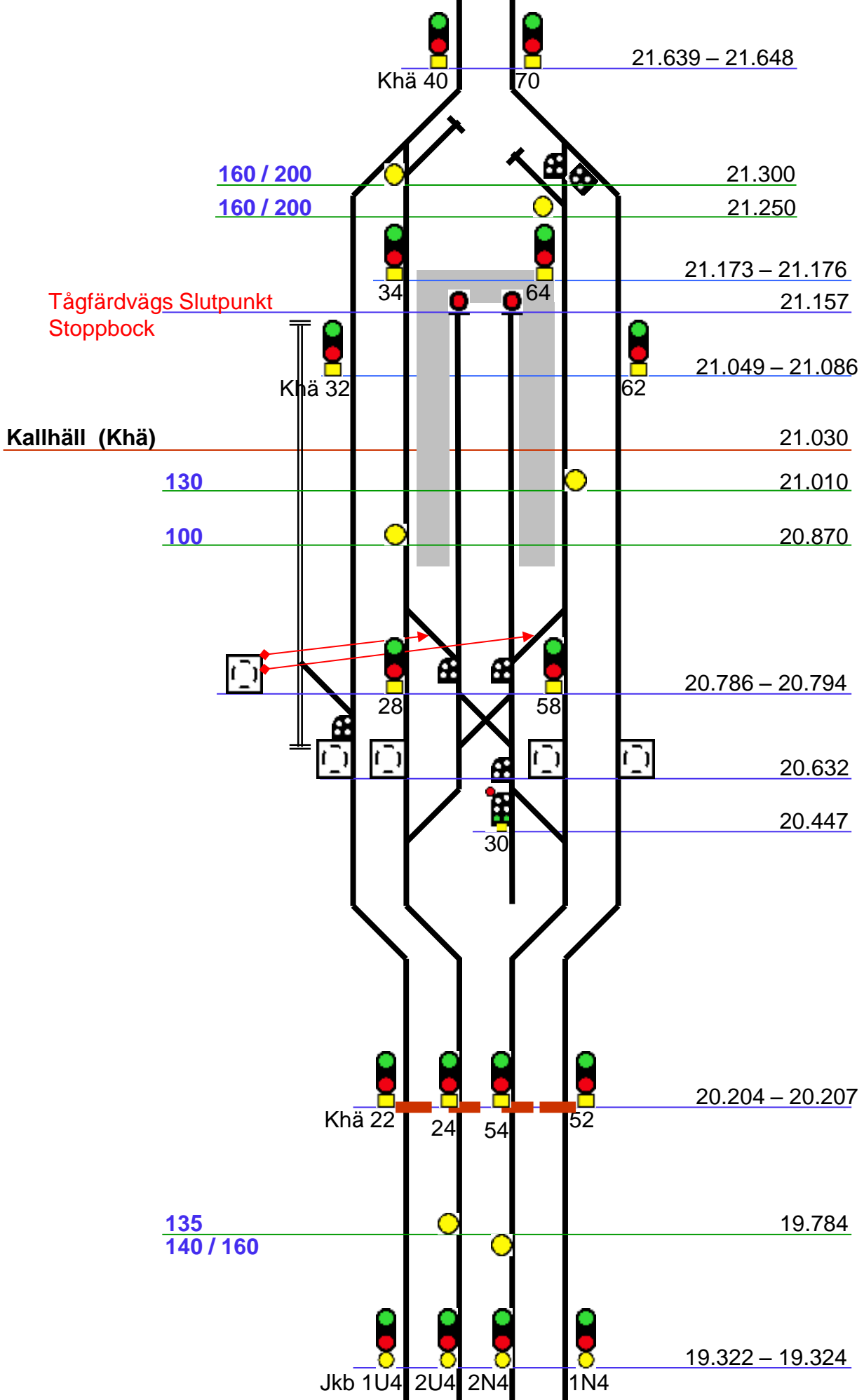
Längdmättningsjustering 1778m

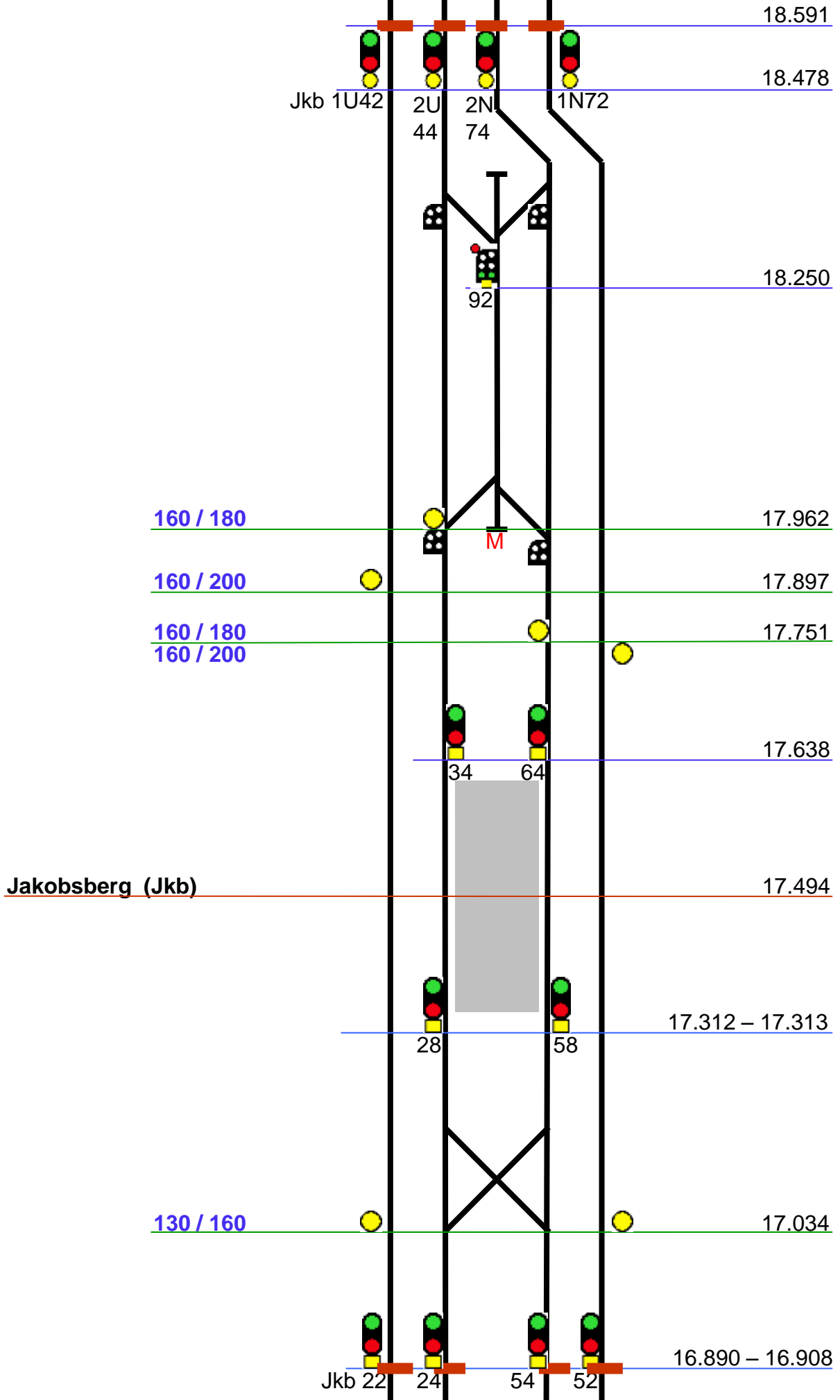
30.222 = 32.000

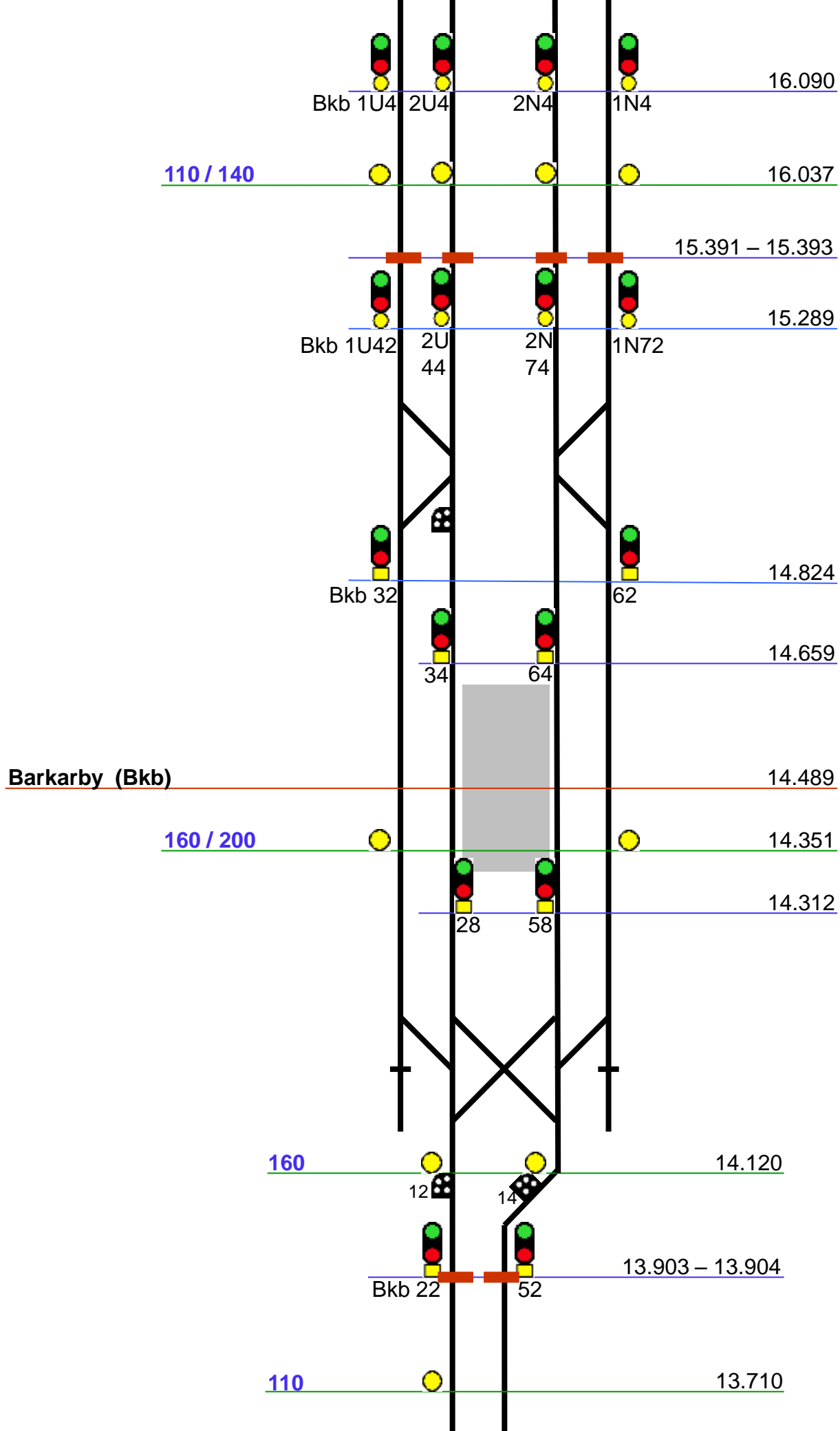


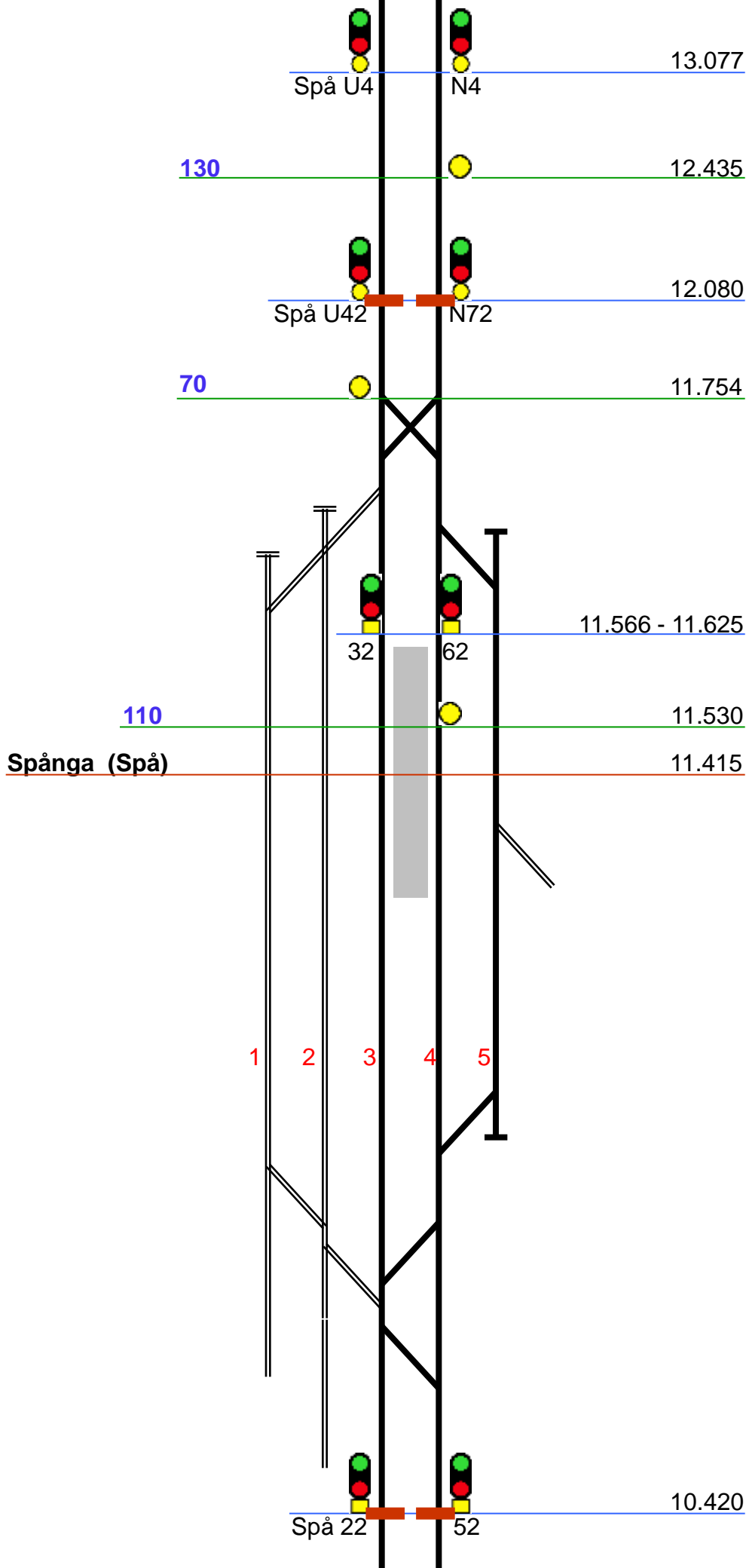




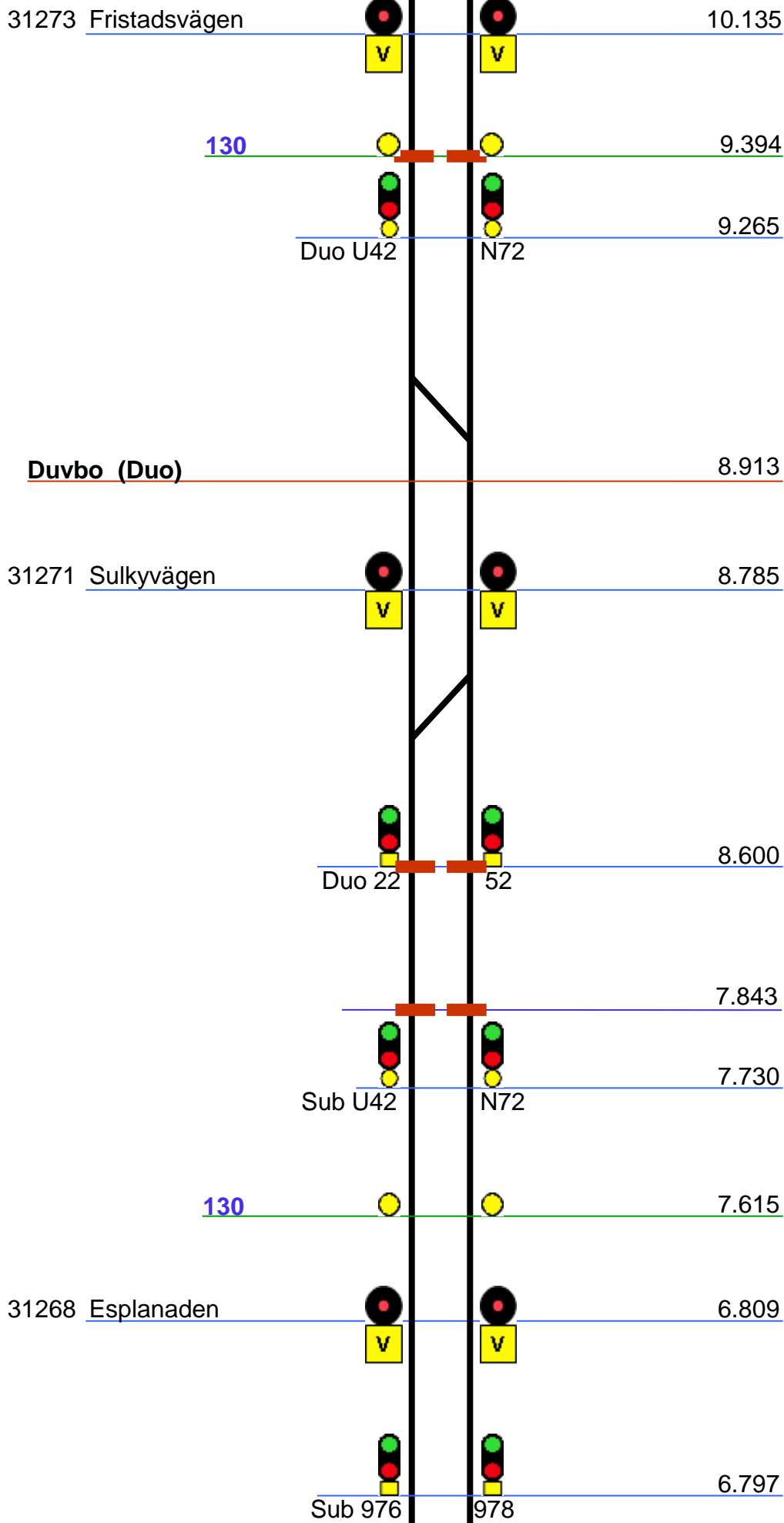


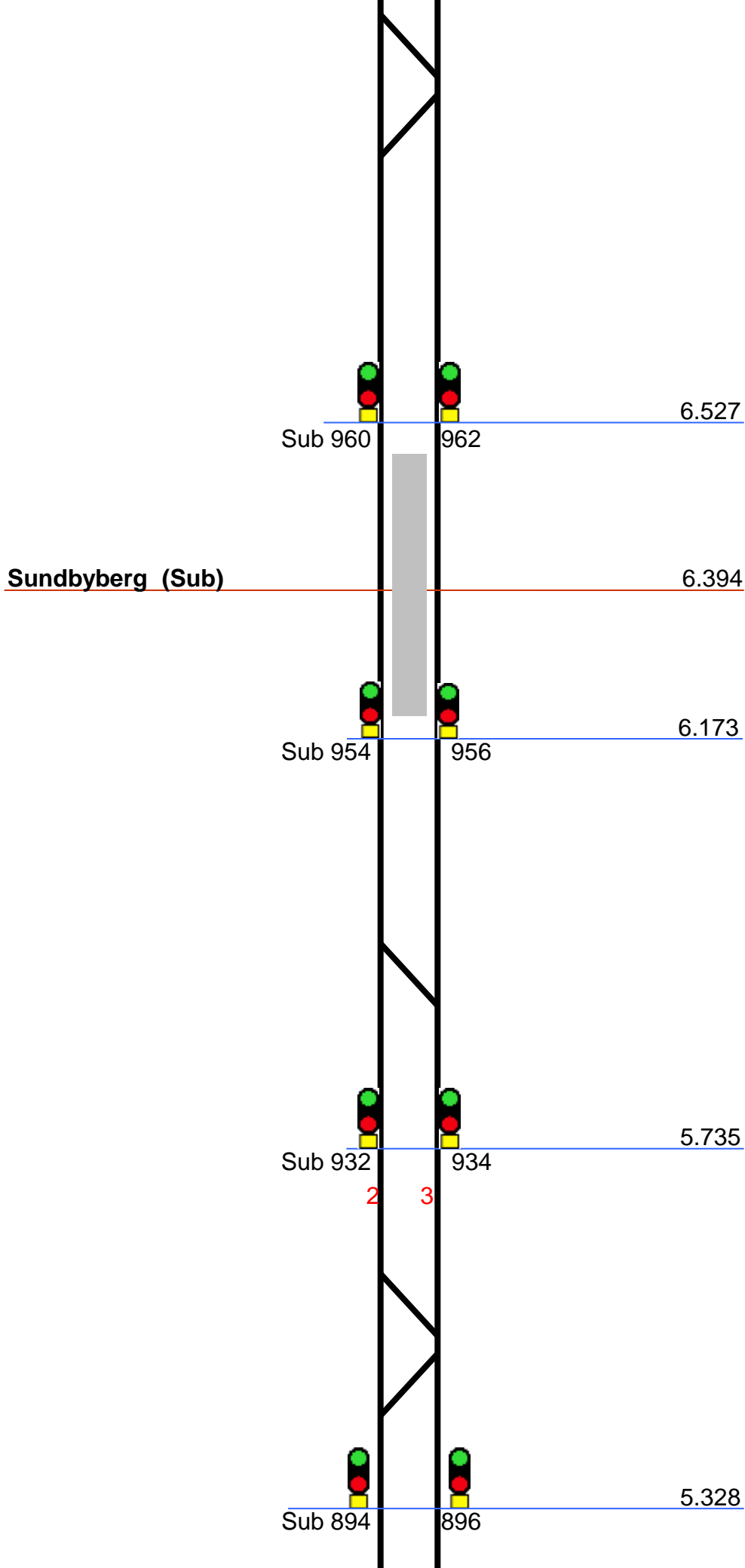


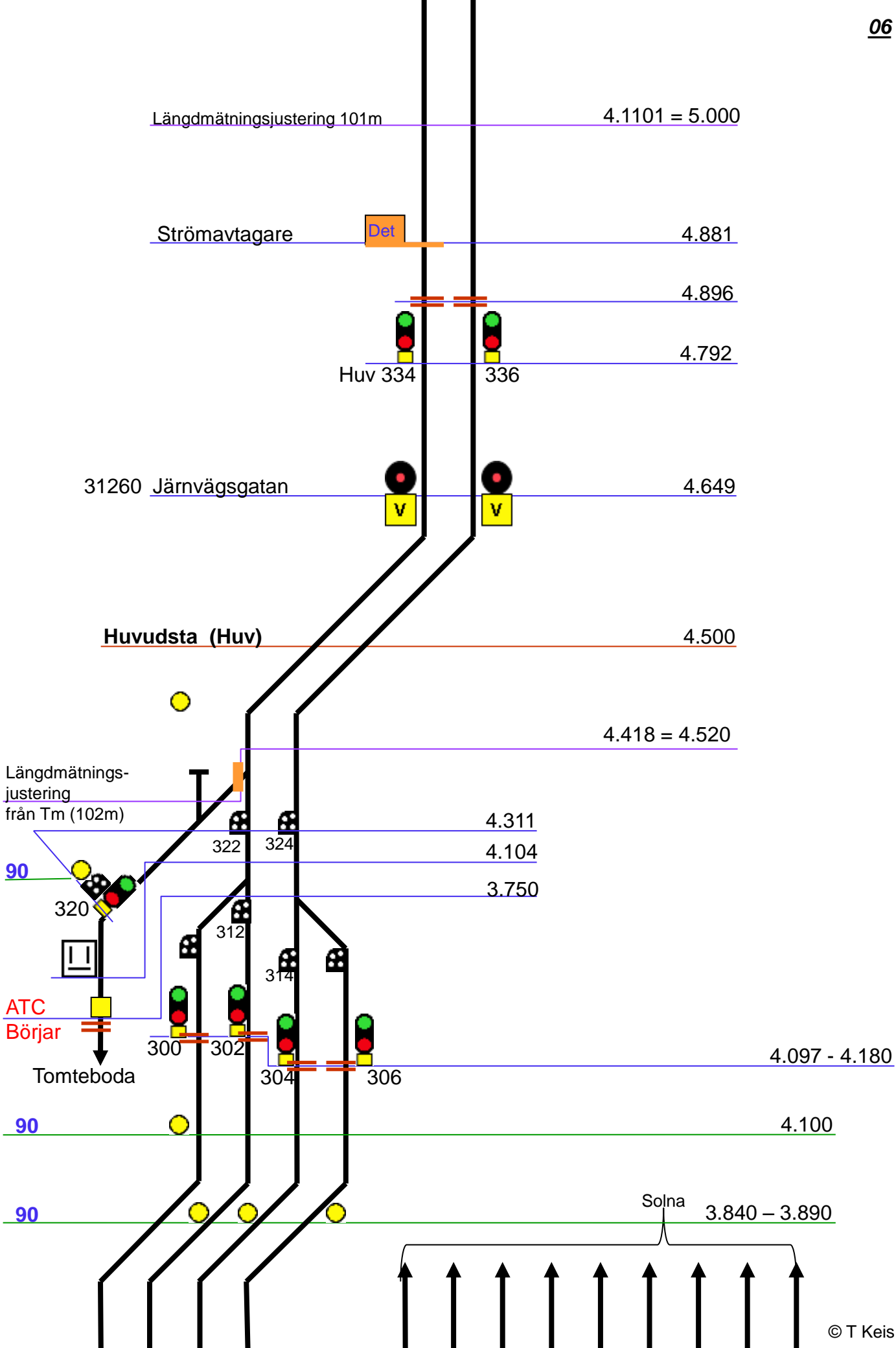












130 / 140

4.045

3.950 -  
4.020



198

3.861 -  
3.883

Tomtebodan övre

(Tm)

3.585

3.675

S S S

D2

D1

U1

U3

U5

U4

U2

N2

N4

N5

N3

N1

120

115 / 130

S S S

3.590

3.625 -

3.665

3.380 - 3.410

3.410

3.375

160 / 180

3.280

Gul cirkel mot So  
Släckt mot Huv

188

198

212

216

214

3.265

3.253

Längdmättningsförändring

30.614 = 3.286 N2

30.601 = 3.299 U2

3.142

Tomtebodan  
bangård (Tm)

190

202

204

3.078

3.050

2.929

30.970

31.210 -

31.218

31.314

90

D2

D1

U1

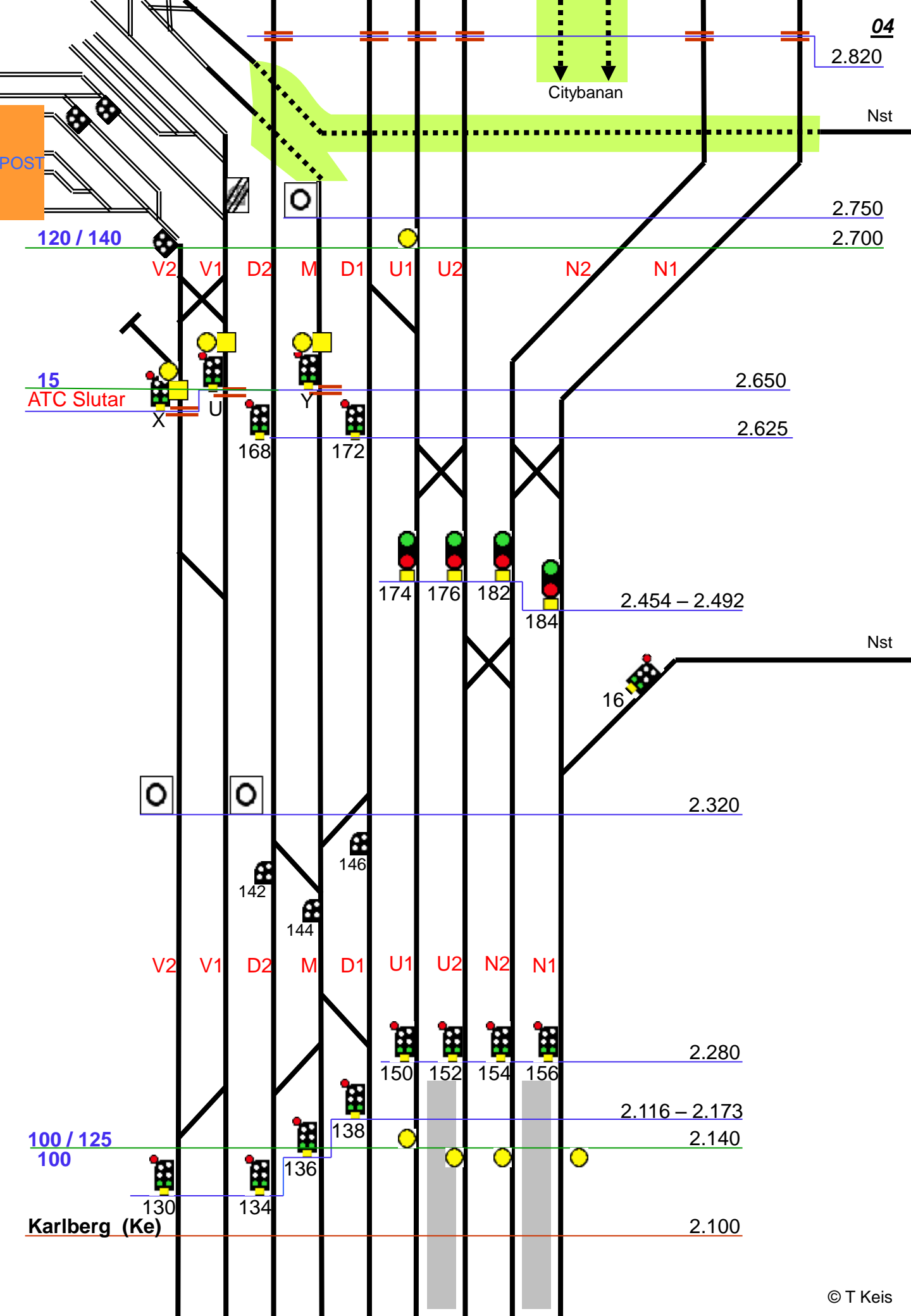
U3

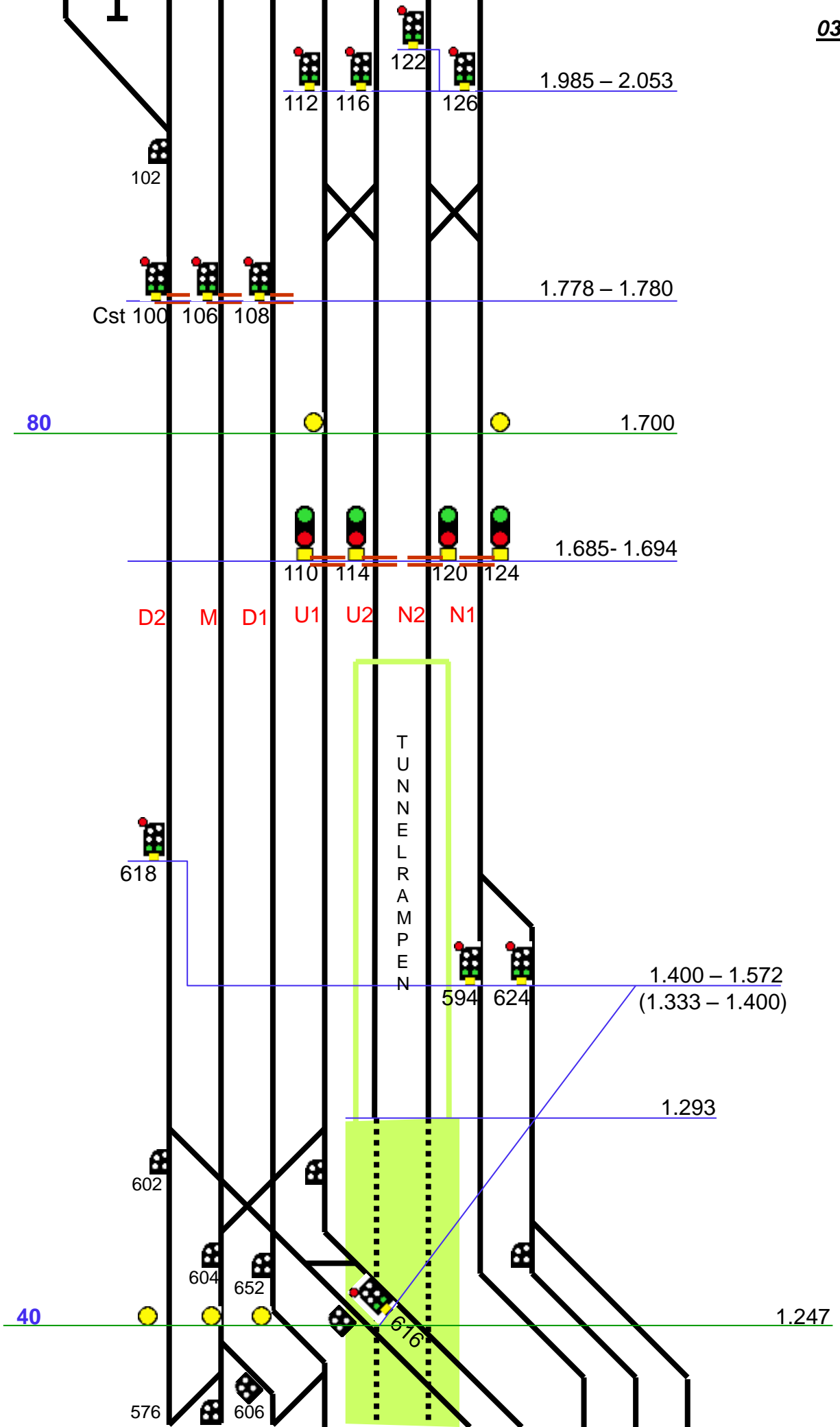
U2

N2

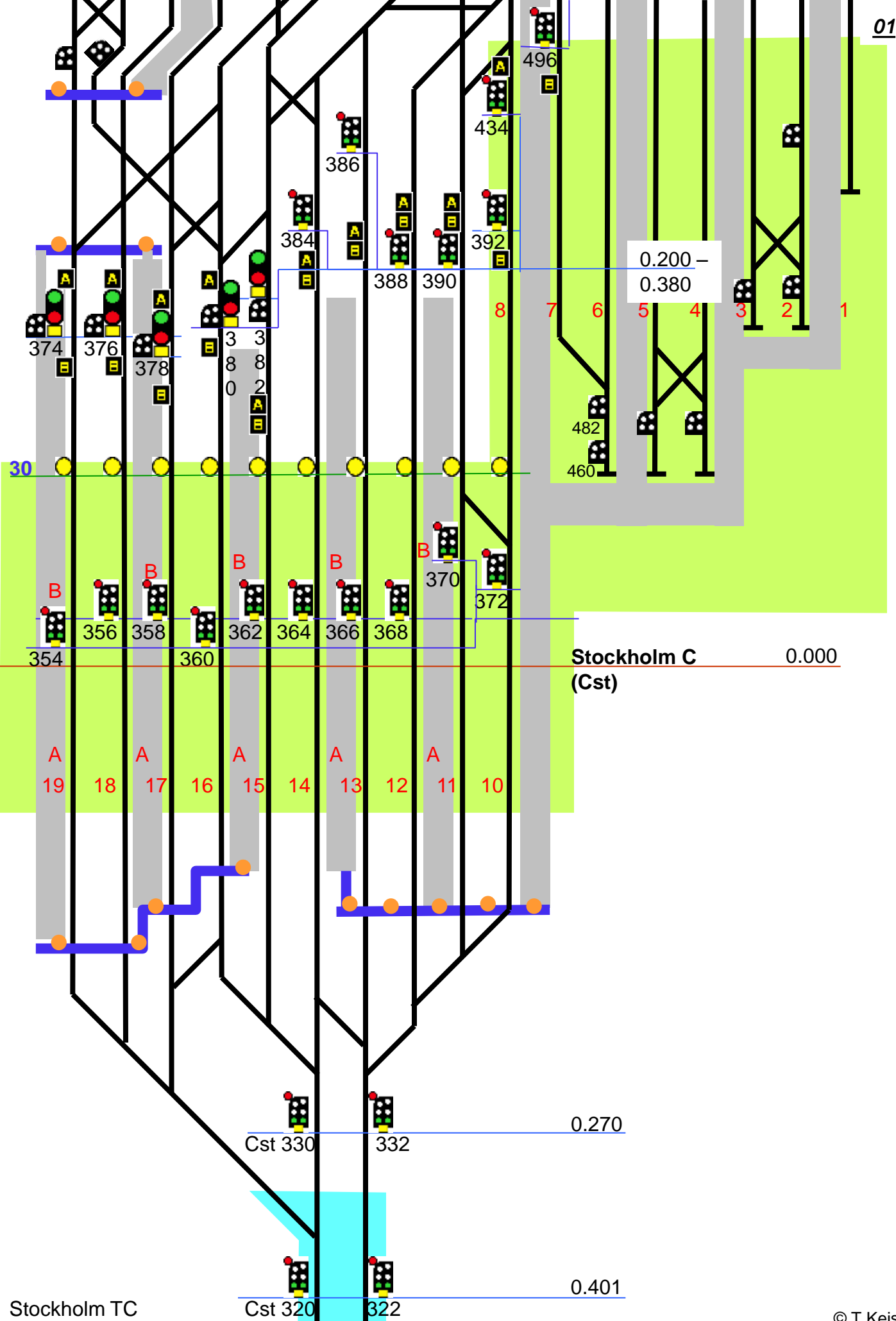
N3

N1









0.200 -  
0.380

**Stockholm C**  
**(Cst)** 0.000

Stockholm TC

Cst 320 322 0.270 0.401