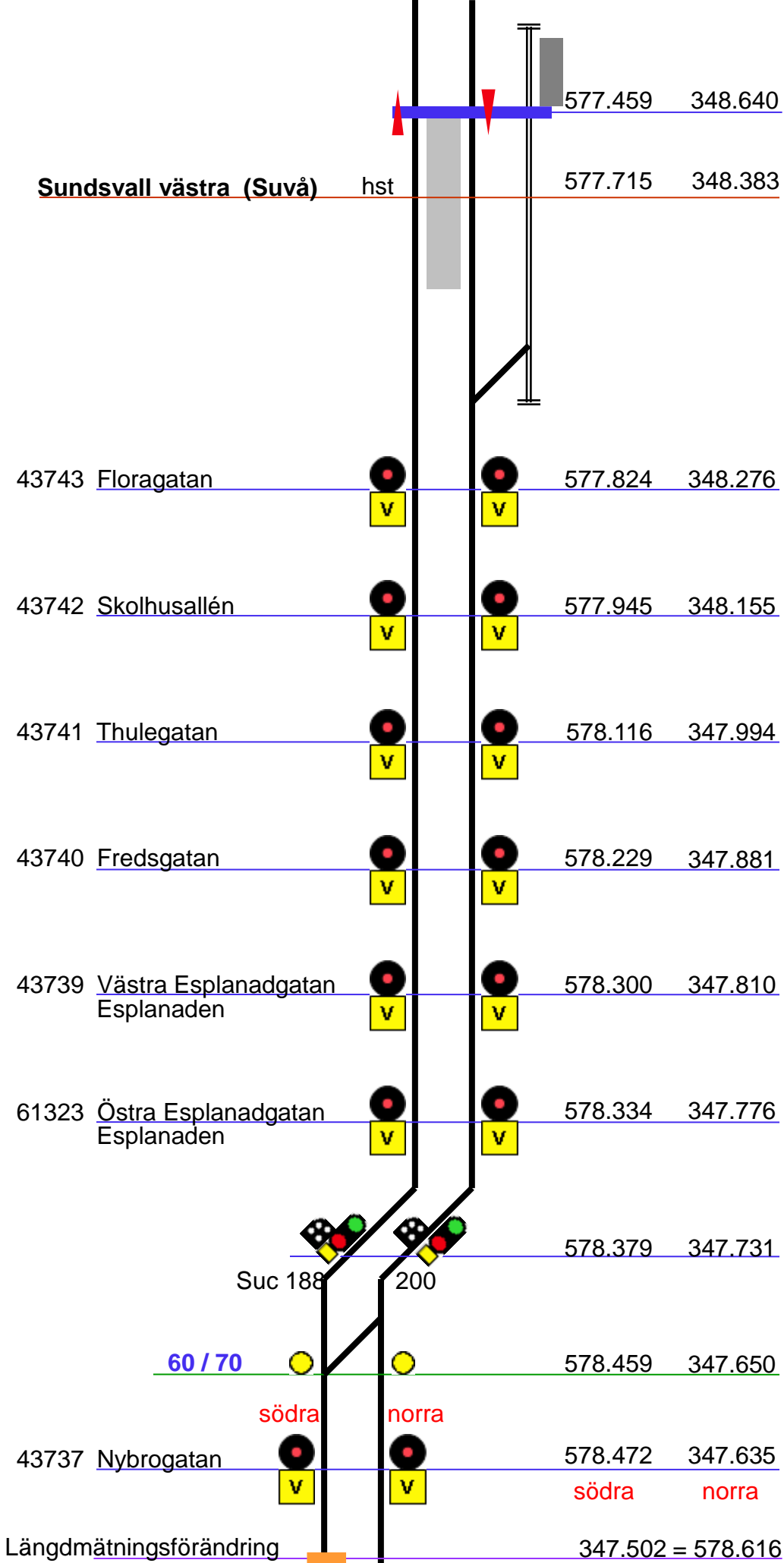


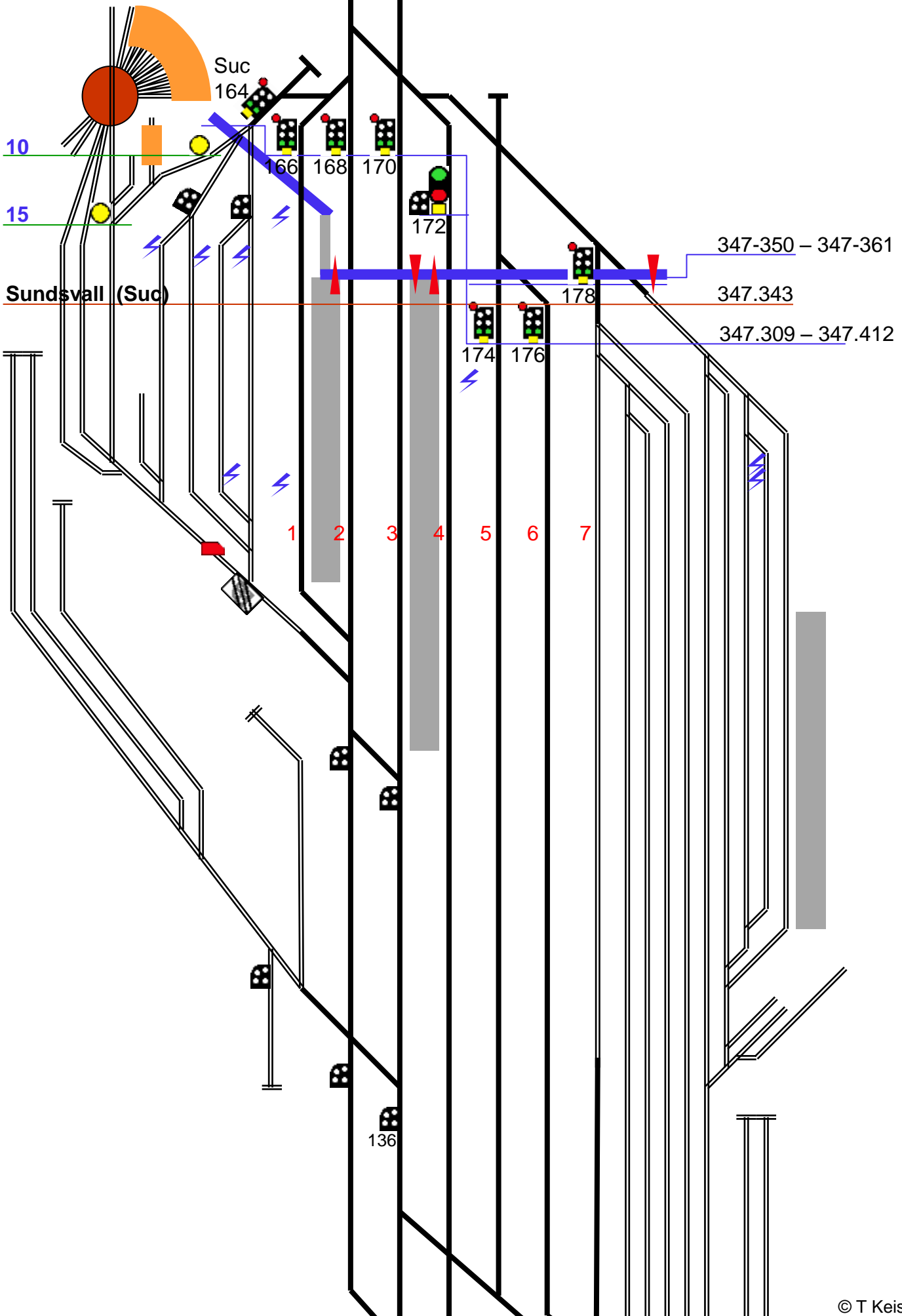
södra

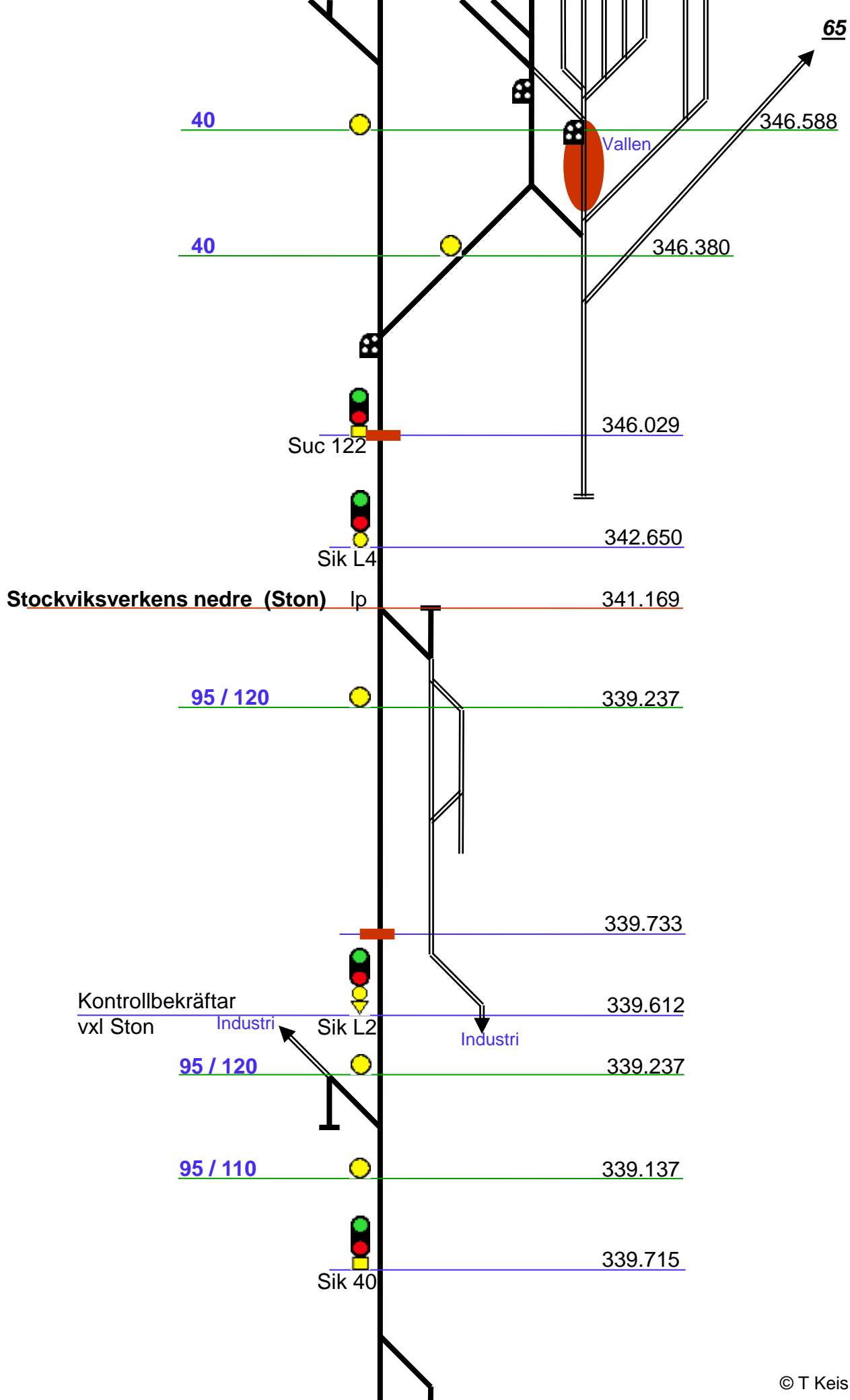
norra

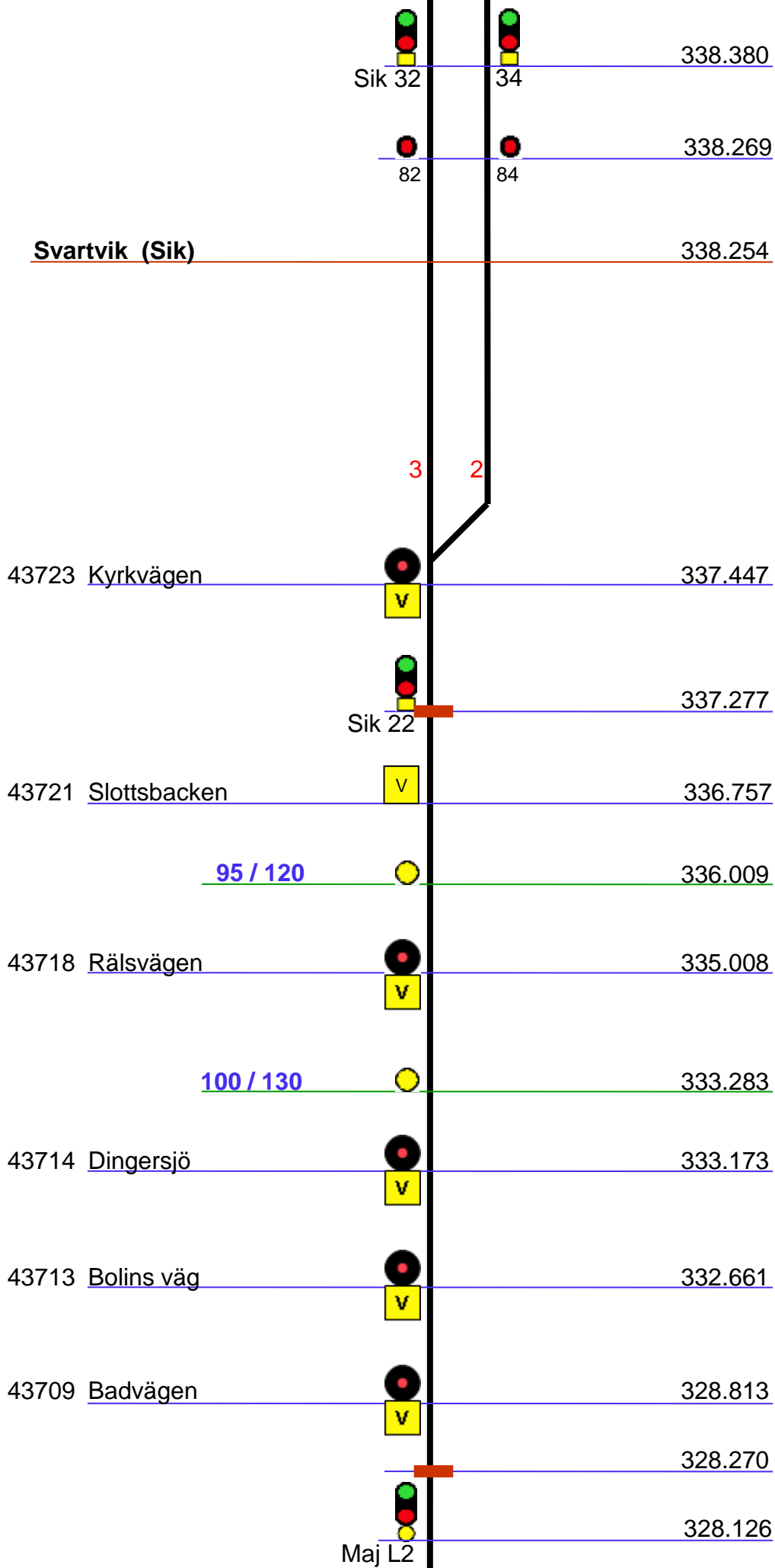
södra

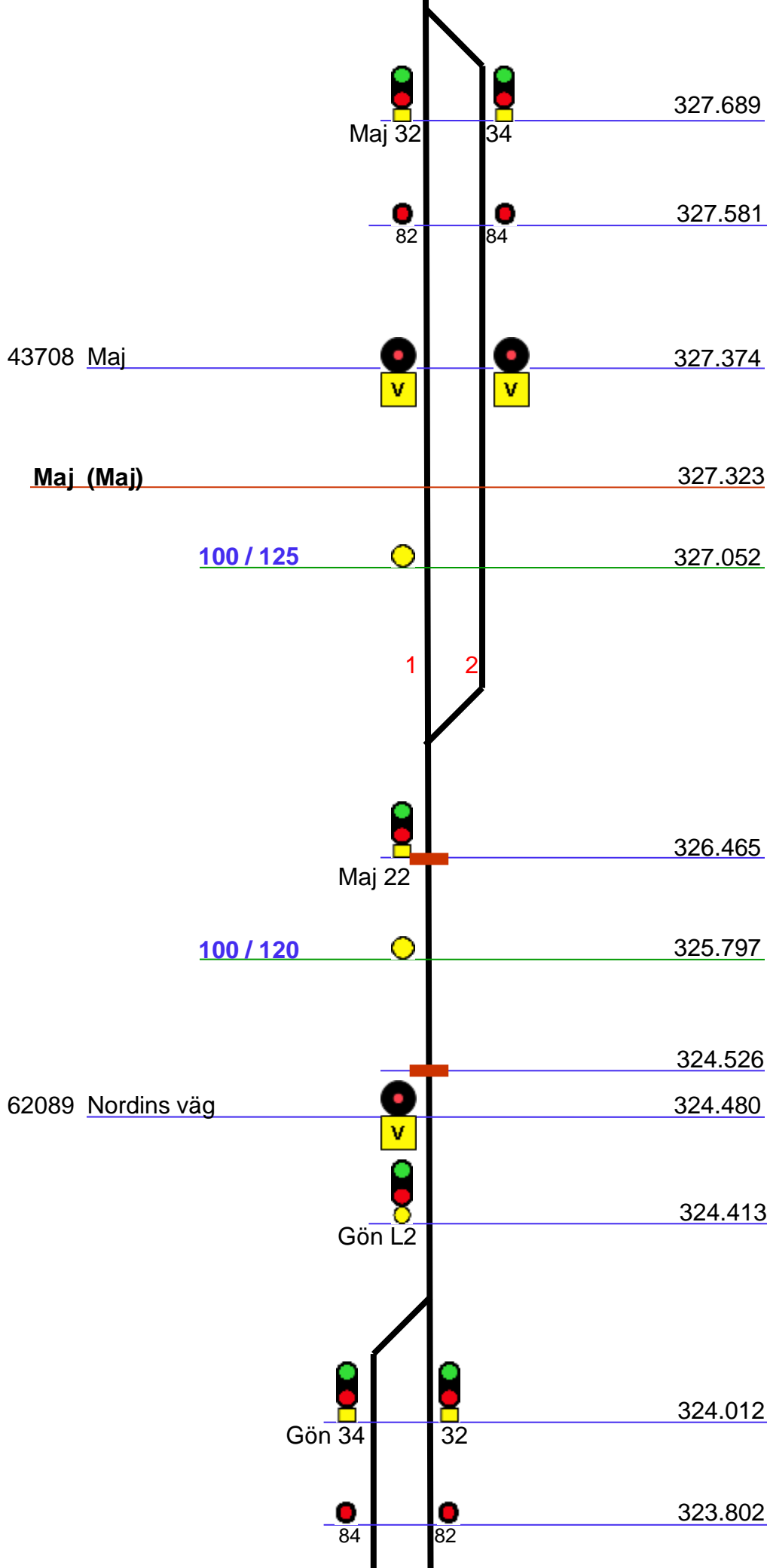
norra
















2 1

Gön 22  322.434



100 / 125  322.293



43703 Nyråviken  321.082


43701 Armsjön  320.416



100 / 120  319.655

Åkg L4  319.379

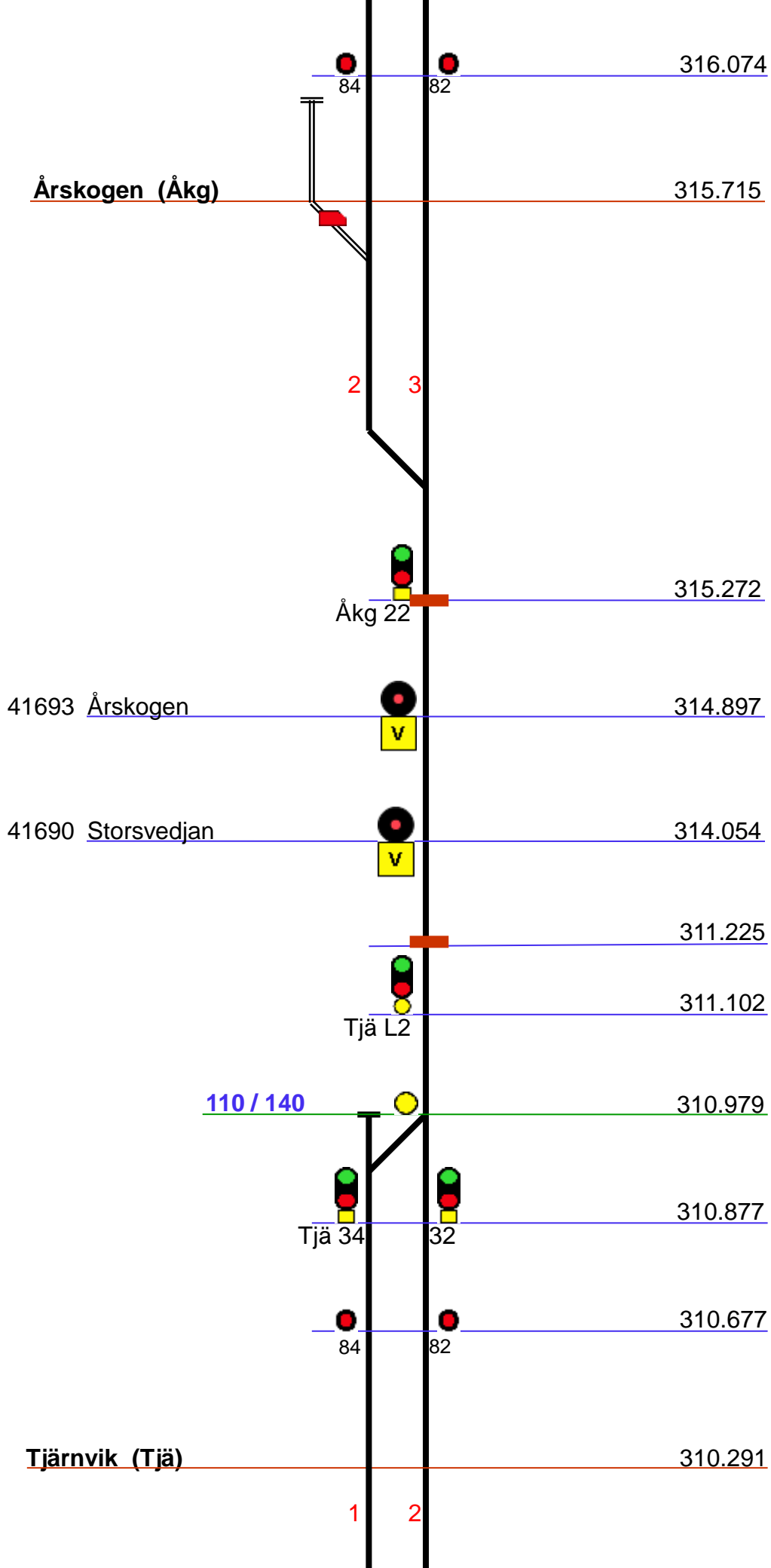
43700 Skedlovallen  318.221



43698 Länsgräns  317.061


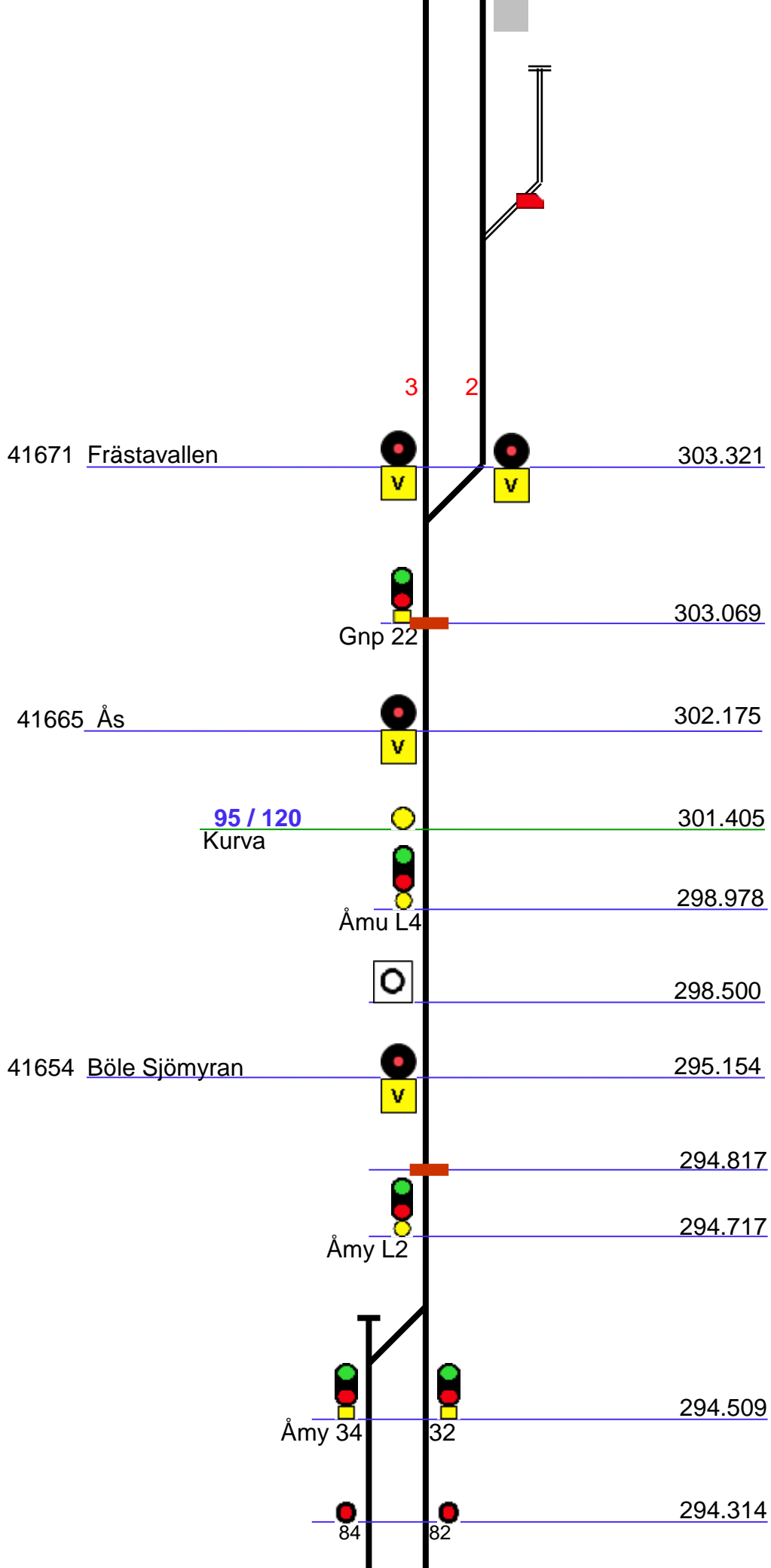
120 / 155  316.633

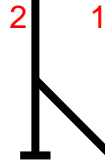
Åkg L2  316.467
 316.359

Åkg 34  316.177
 32 









41648 Åvägen 293.098



Åmy 22



293.026

110 / 140



292.263

41643 Lindsta 292.228



100 / 125



291.586

41639 Dvästavägen 291.259



41638 Landsvägen 290.619



41633 Backlunds väg 289.641



Håg L4



288.615

105 / 135



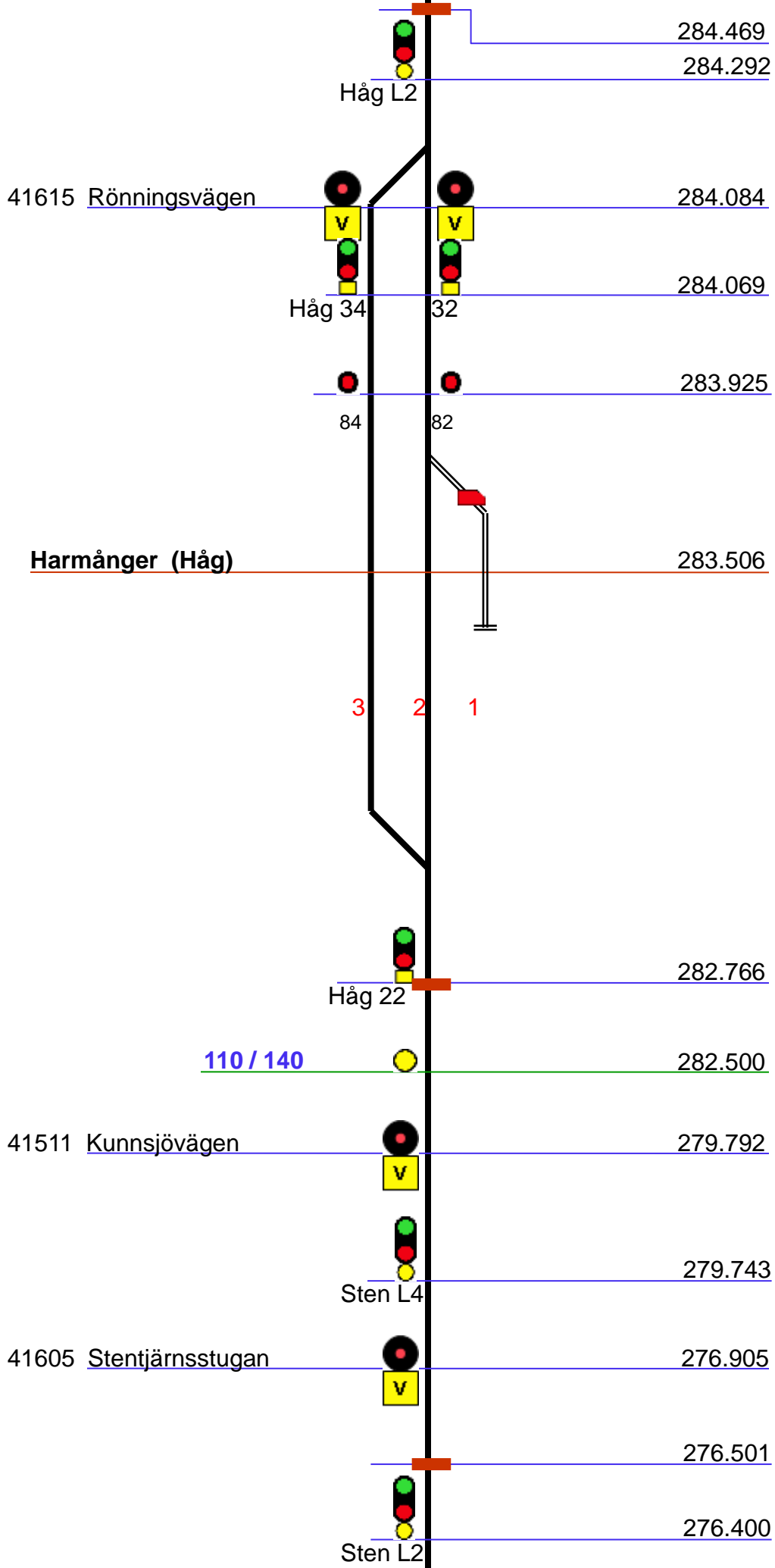
287.980

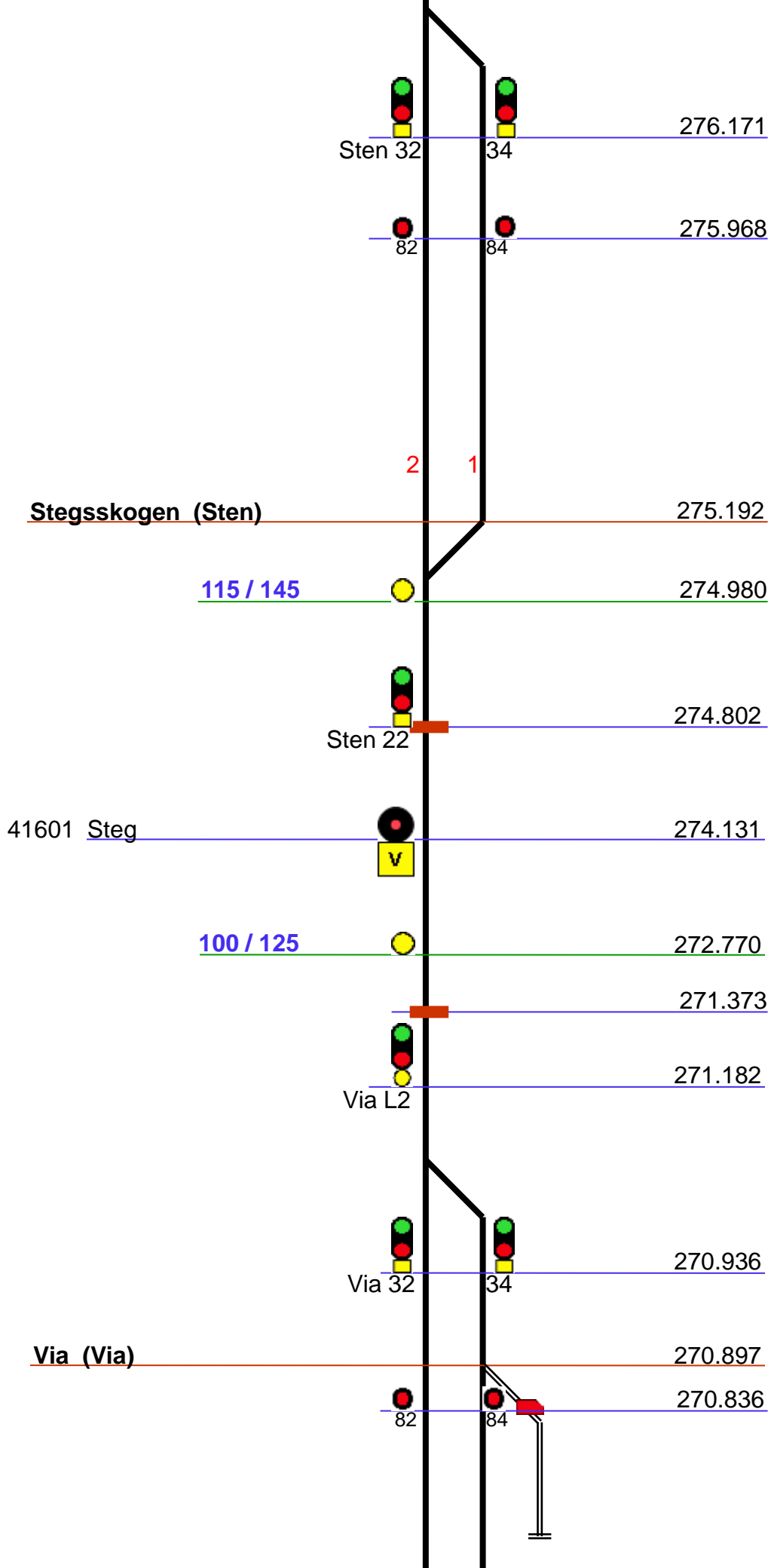
41625 Skarvtjärn II 286.723

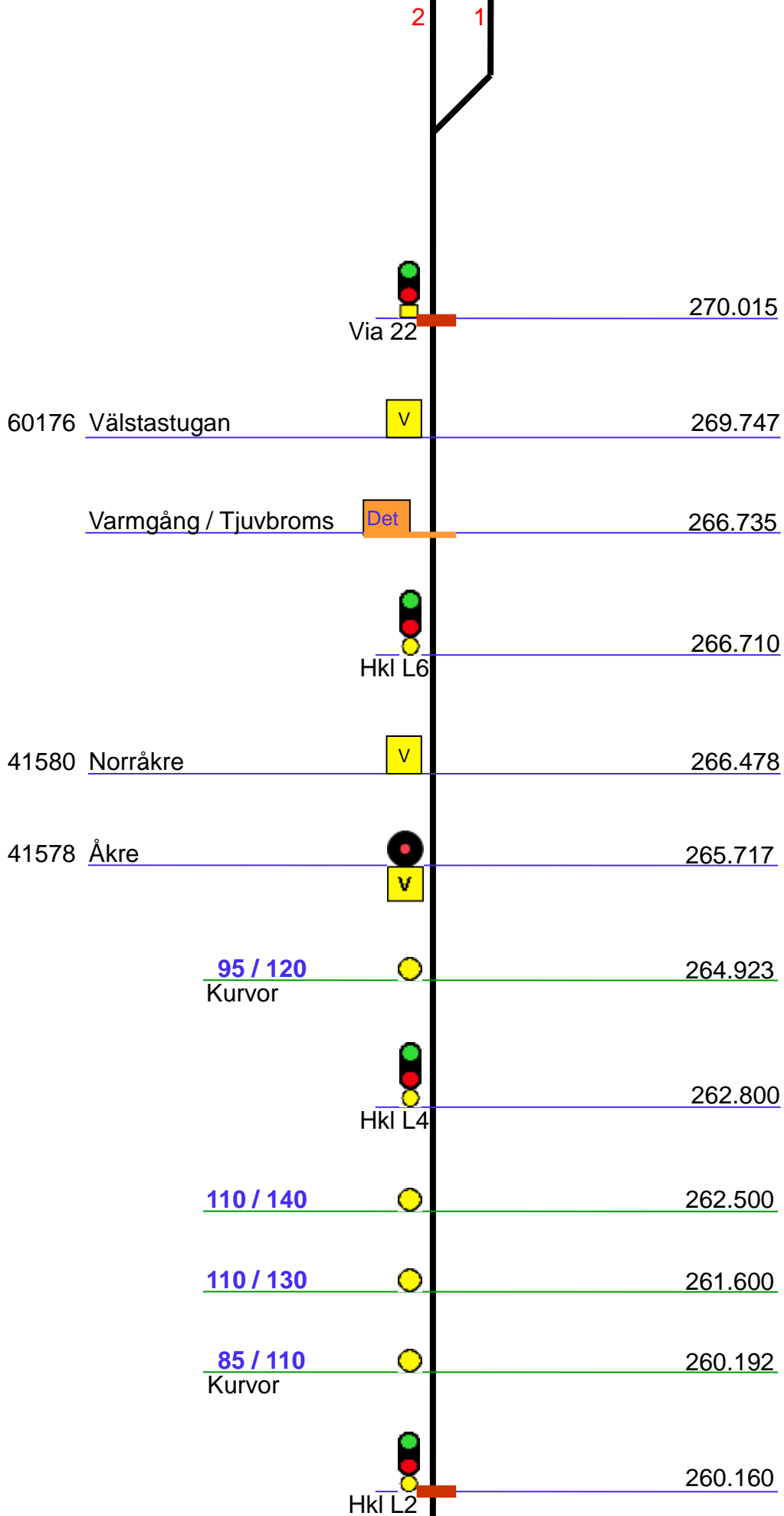


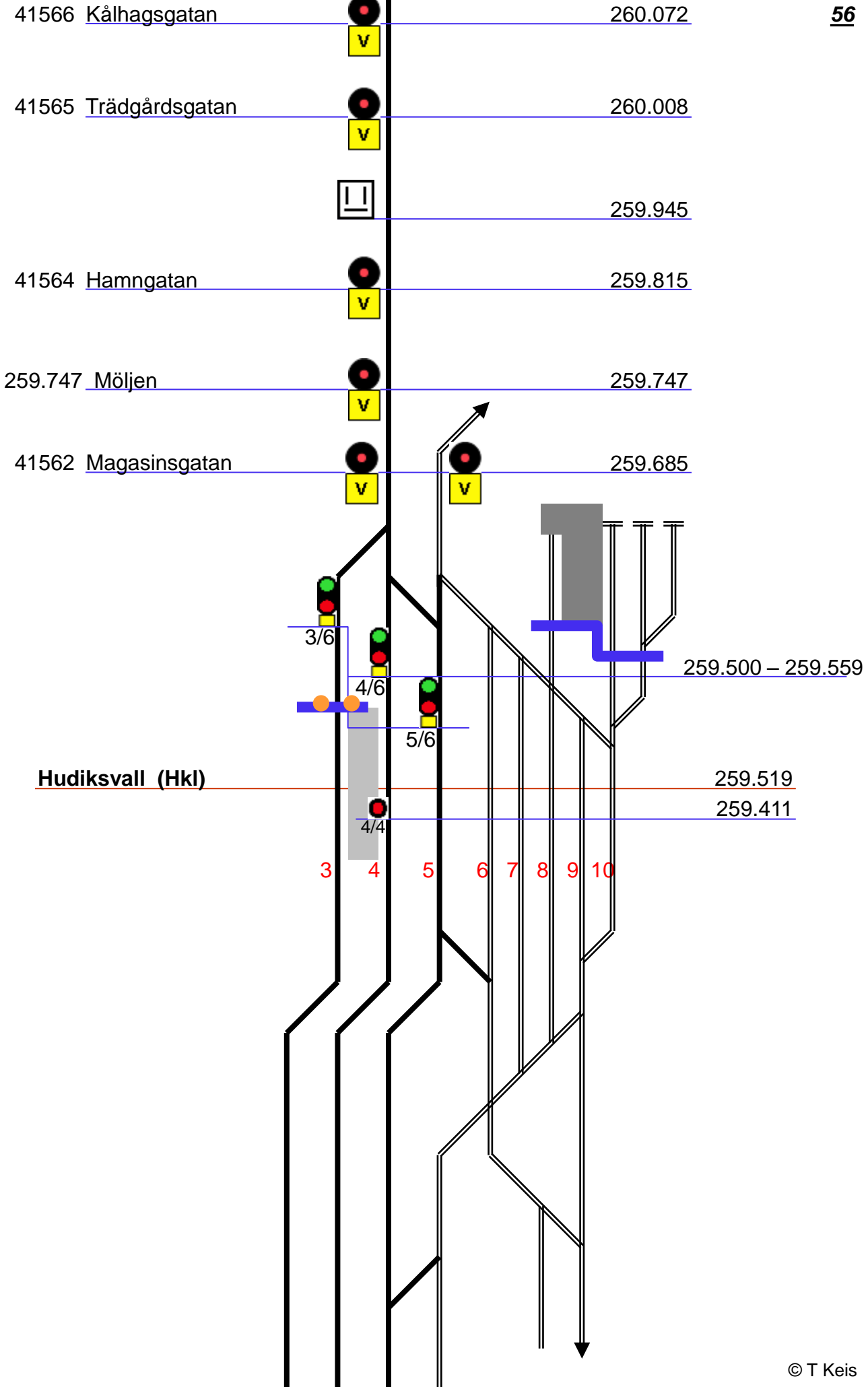
41620 Edsäter 284.983

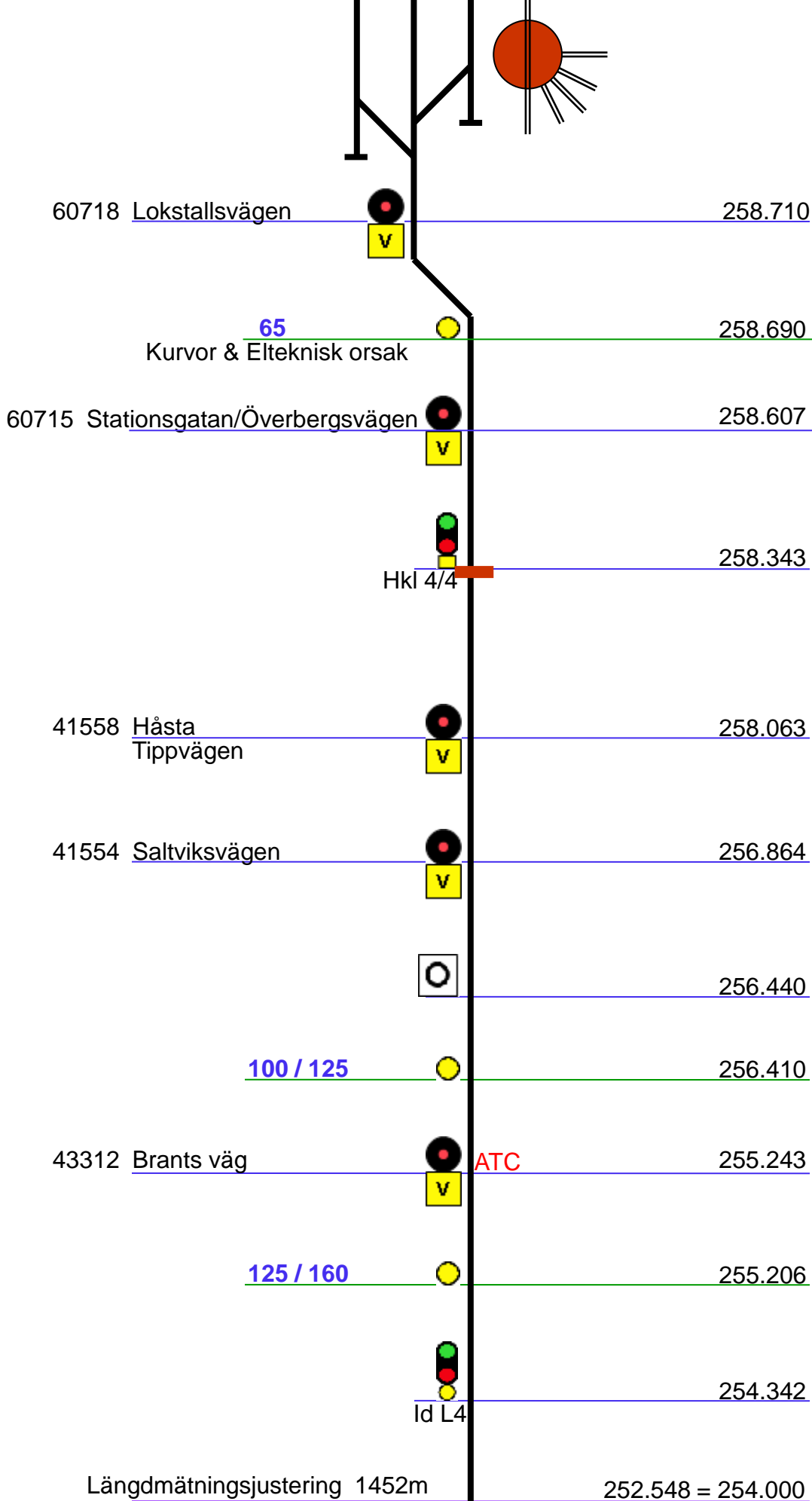


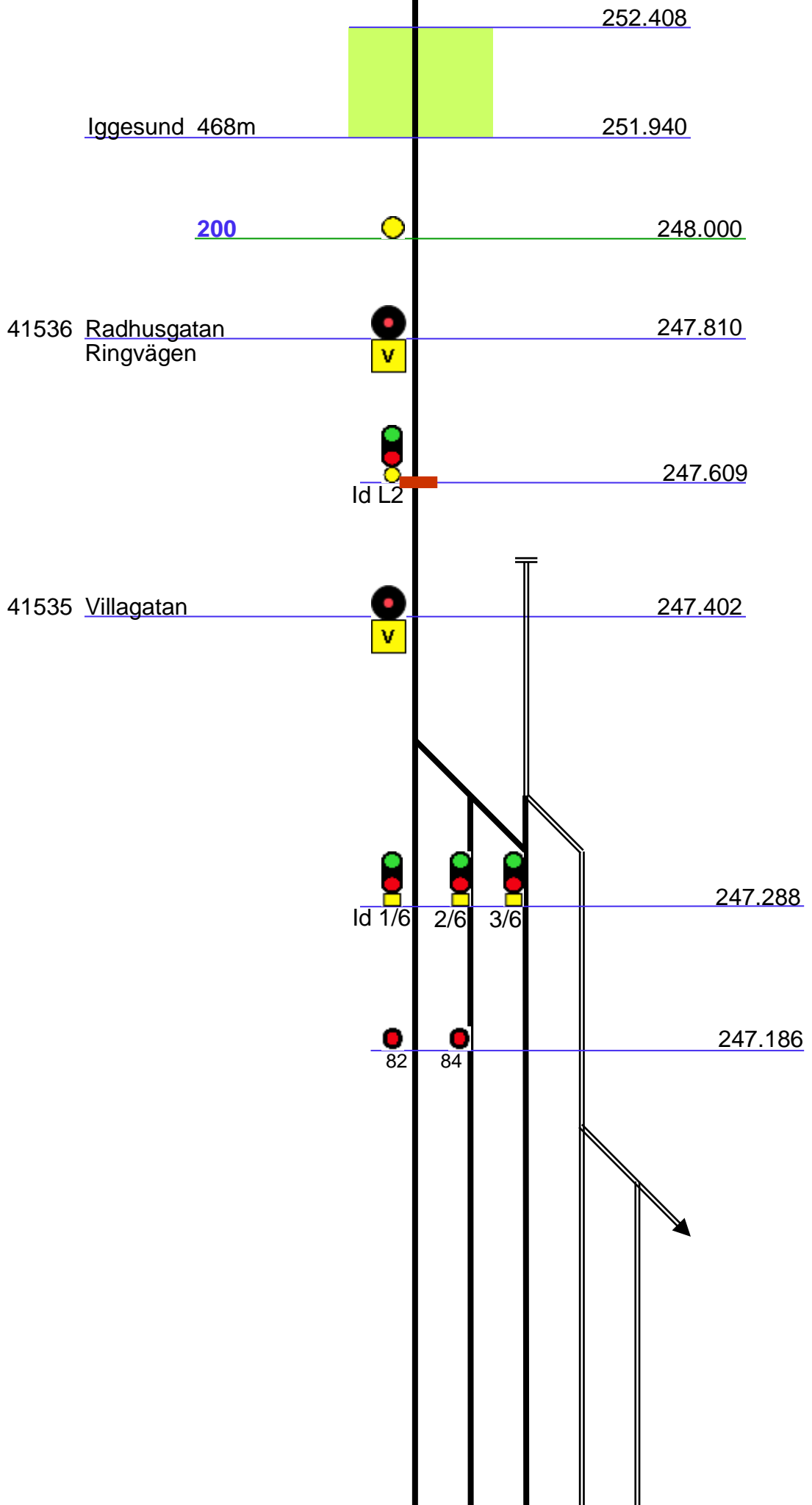


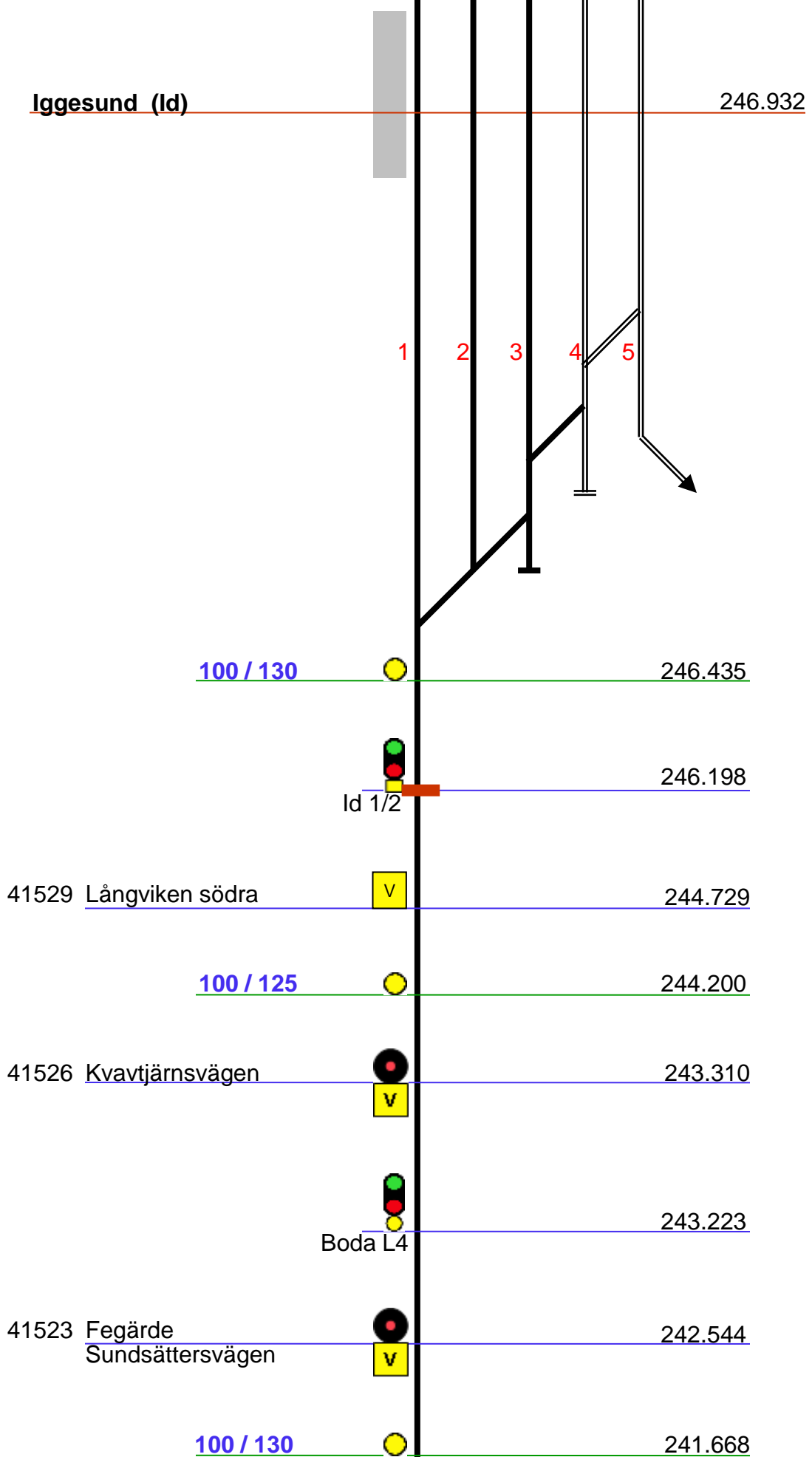


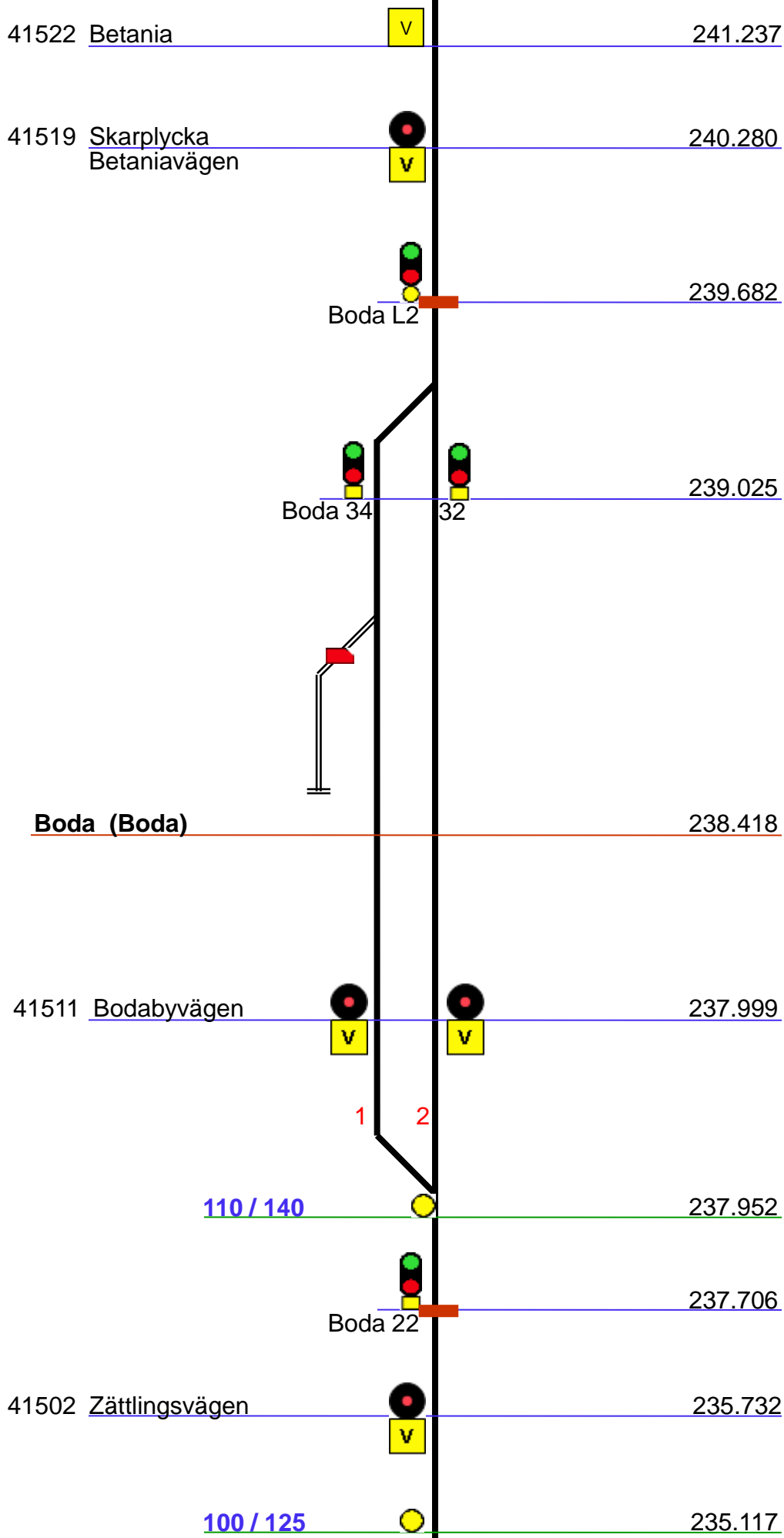


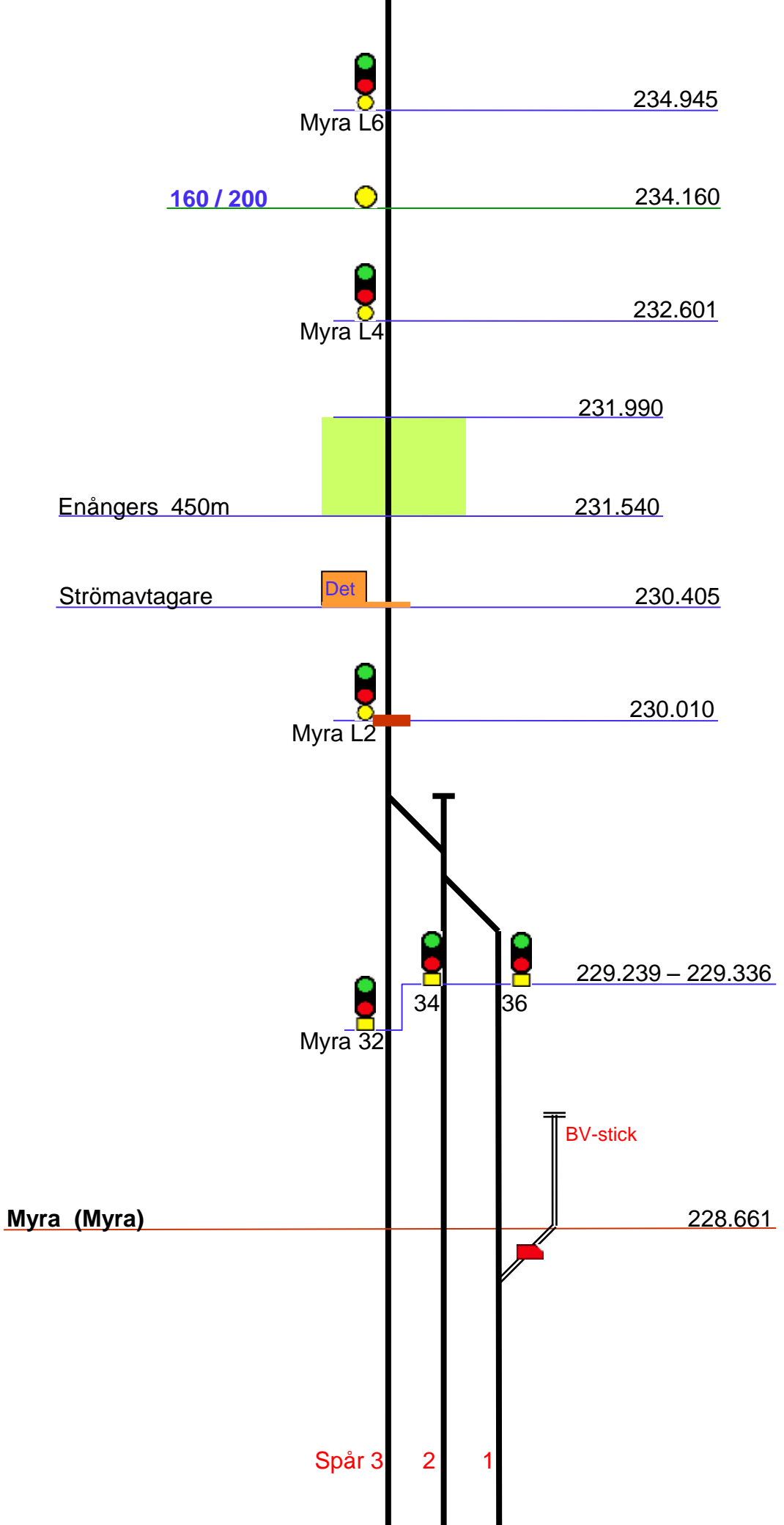


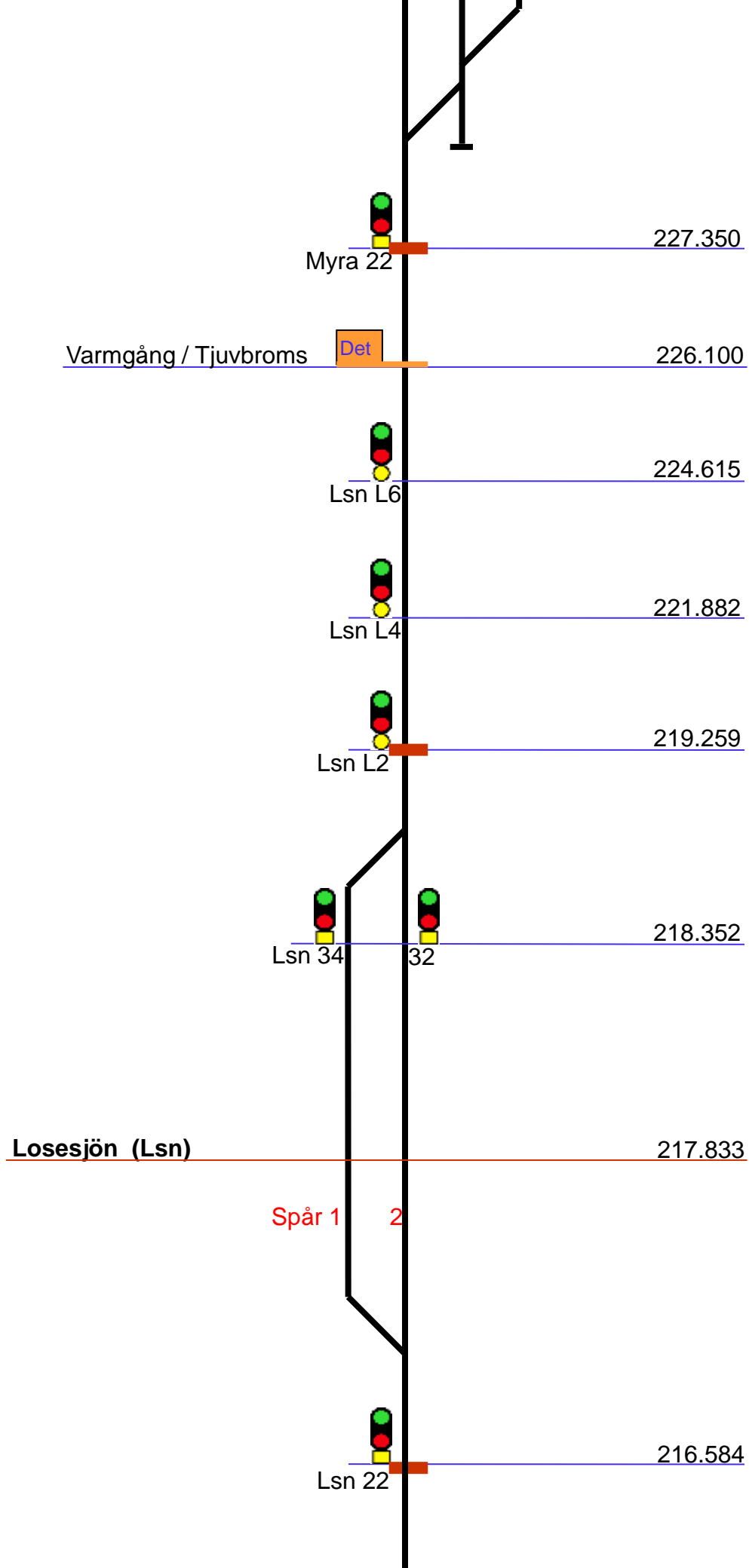




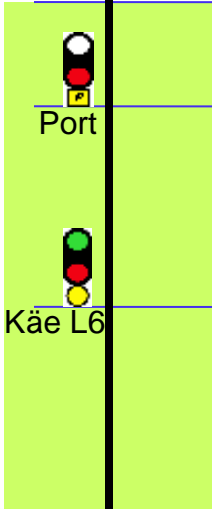








216.096



Port

215.930



Käe L6

213.740

Norråla 3850m

212.246



Port

212.232



Käe L4

211.065

210.173




Käe L2

210.005



32

209.783



Käe 34

209.688



82

209.583

Källene (Käe)

209.140

1

2



Käe 22

208.445

160 / 200

201.530

200.252

200.012

Shv L2

200.541

Shv 40

200.001

Längdmättningsjustering 6669m

193.331 = 200.000

61173 Sundbovägen

193.255

95 / 115

193.205

192.884 – 192.916

Shv 34

32

36

192.821

82

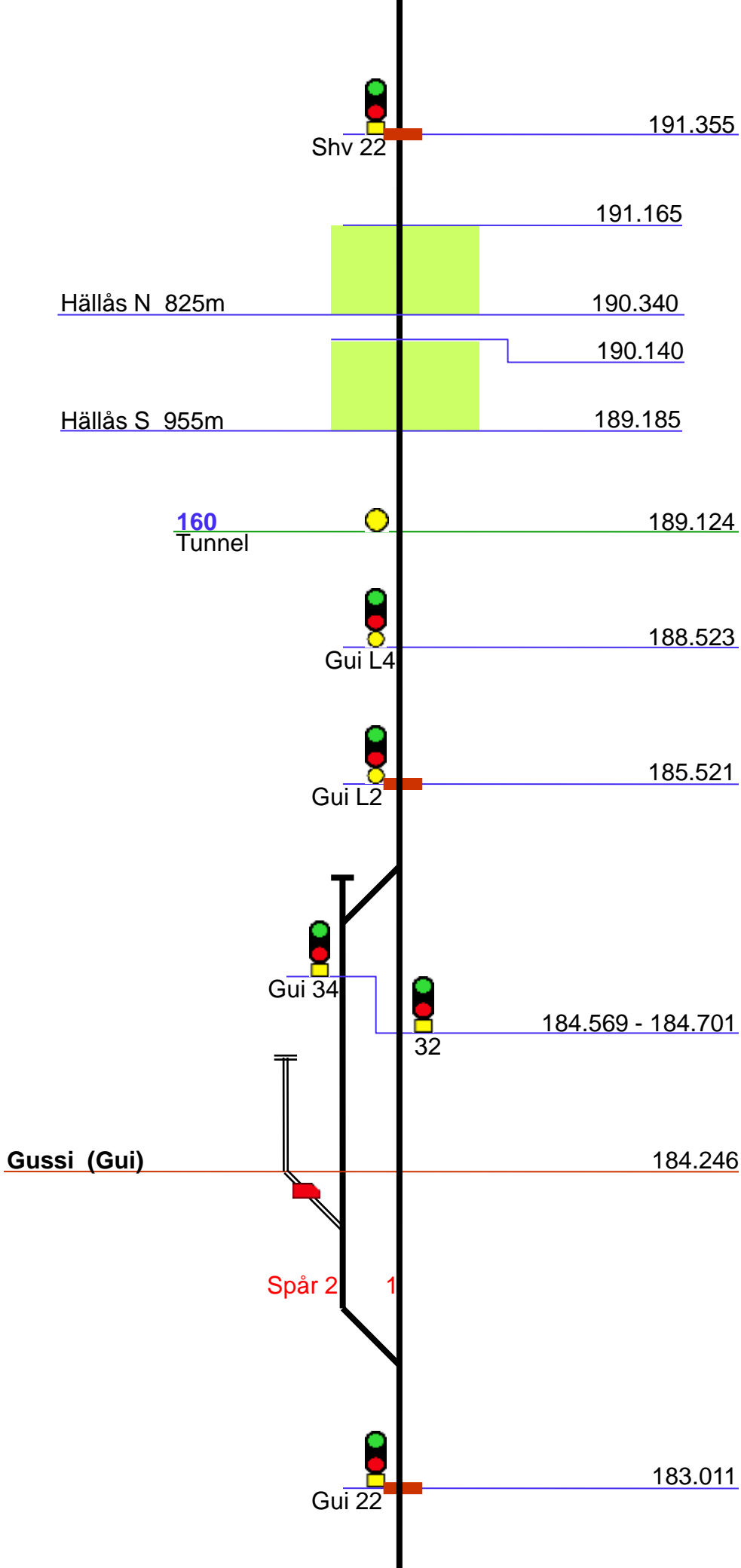
Söderhamn västra (Shv)

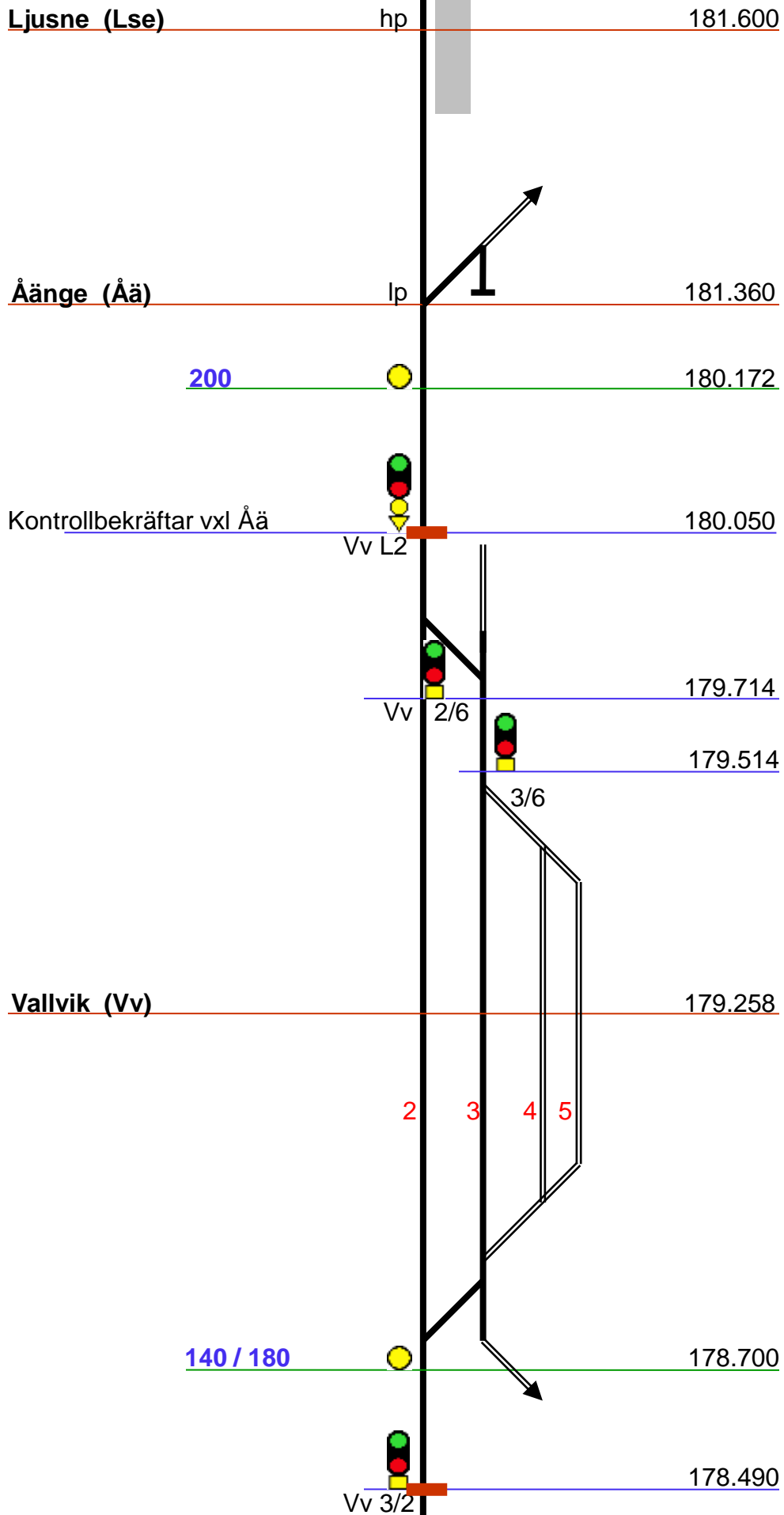
192.810

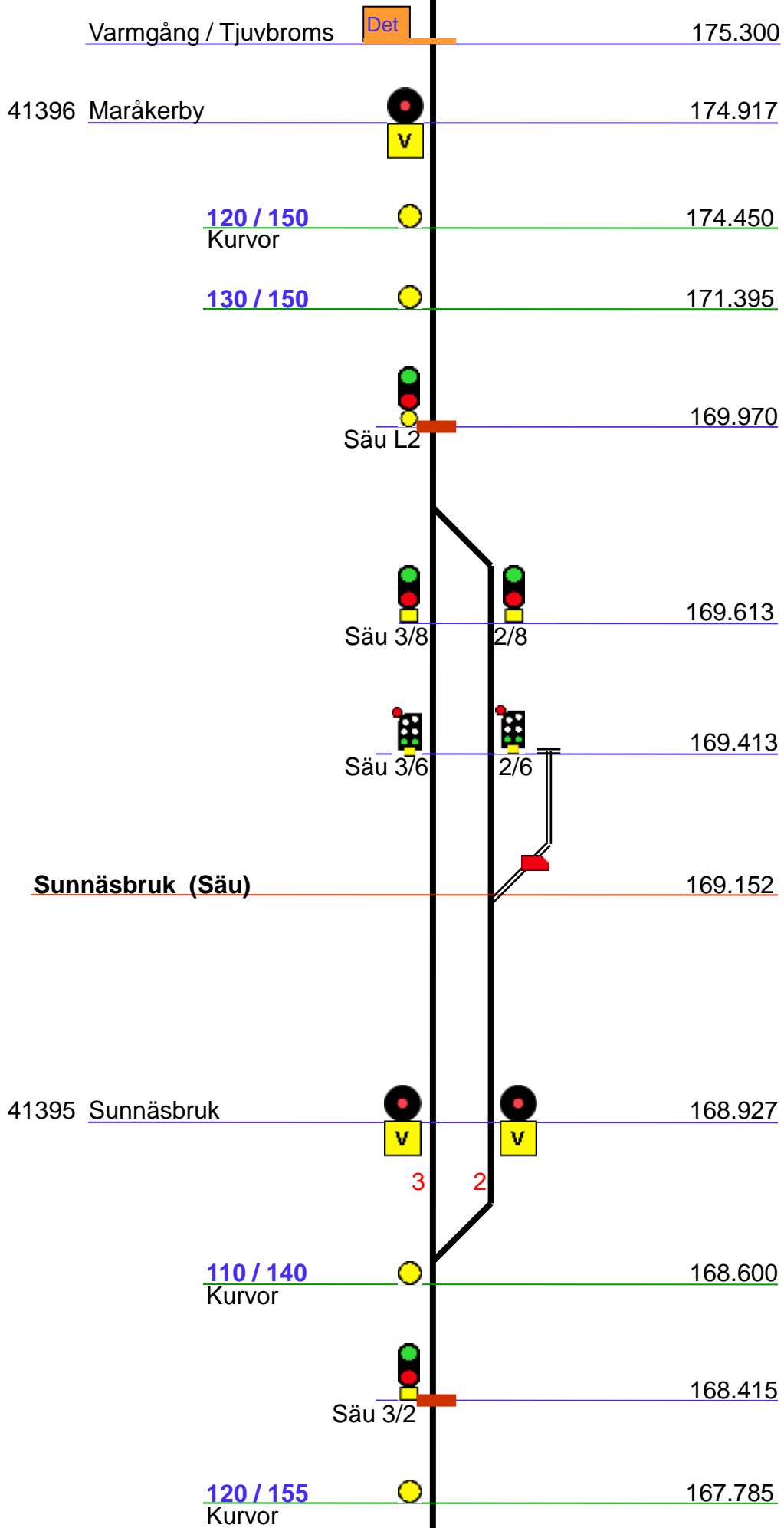
2

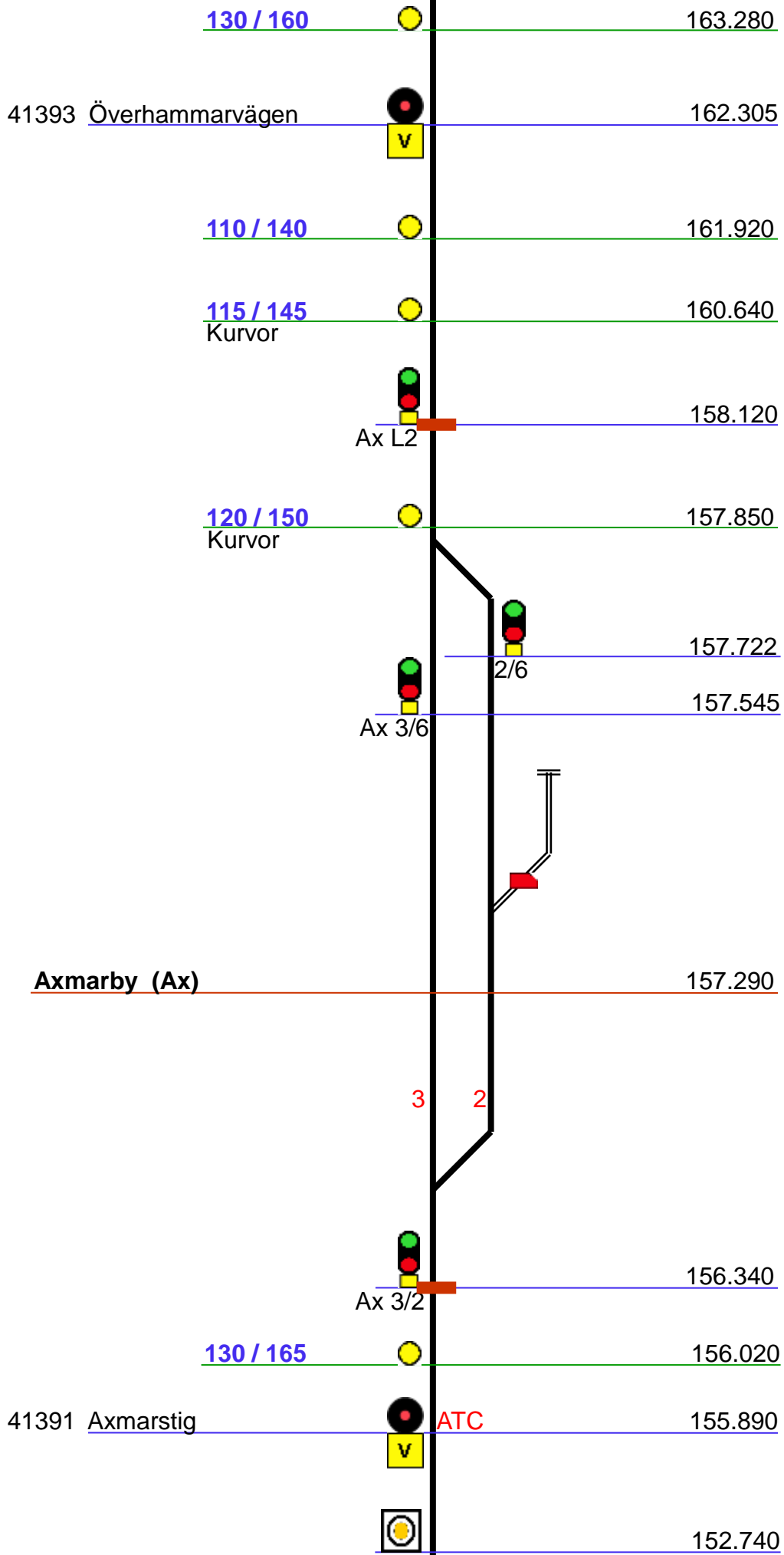
3

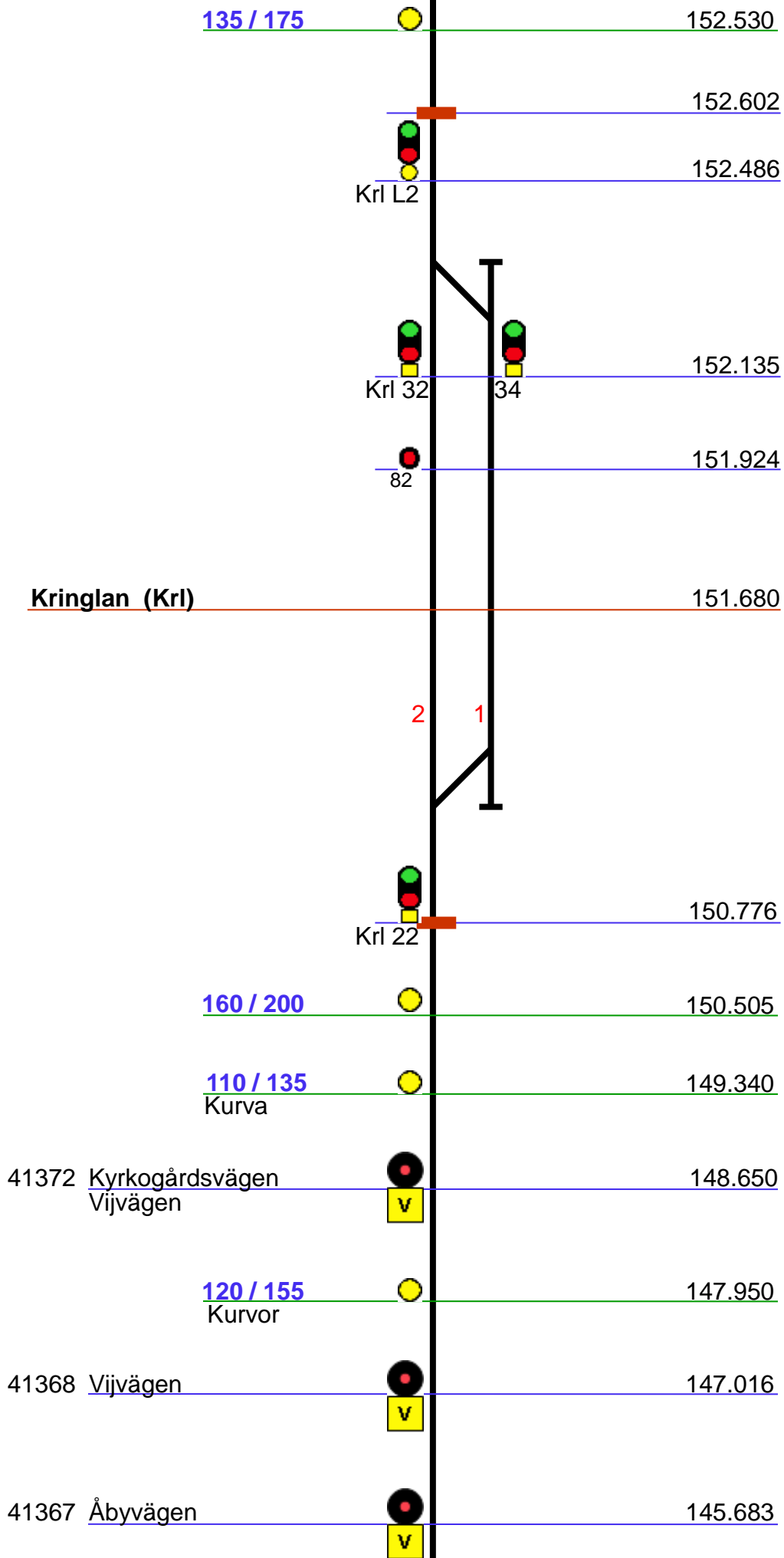
4

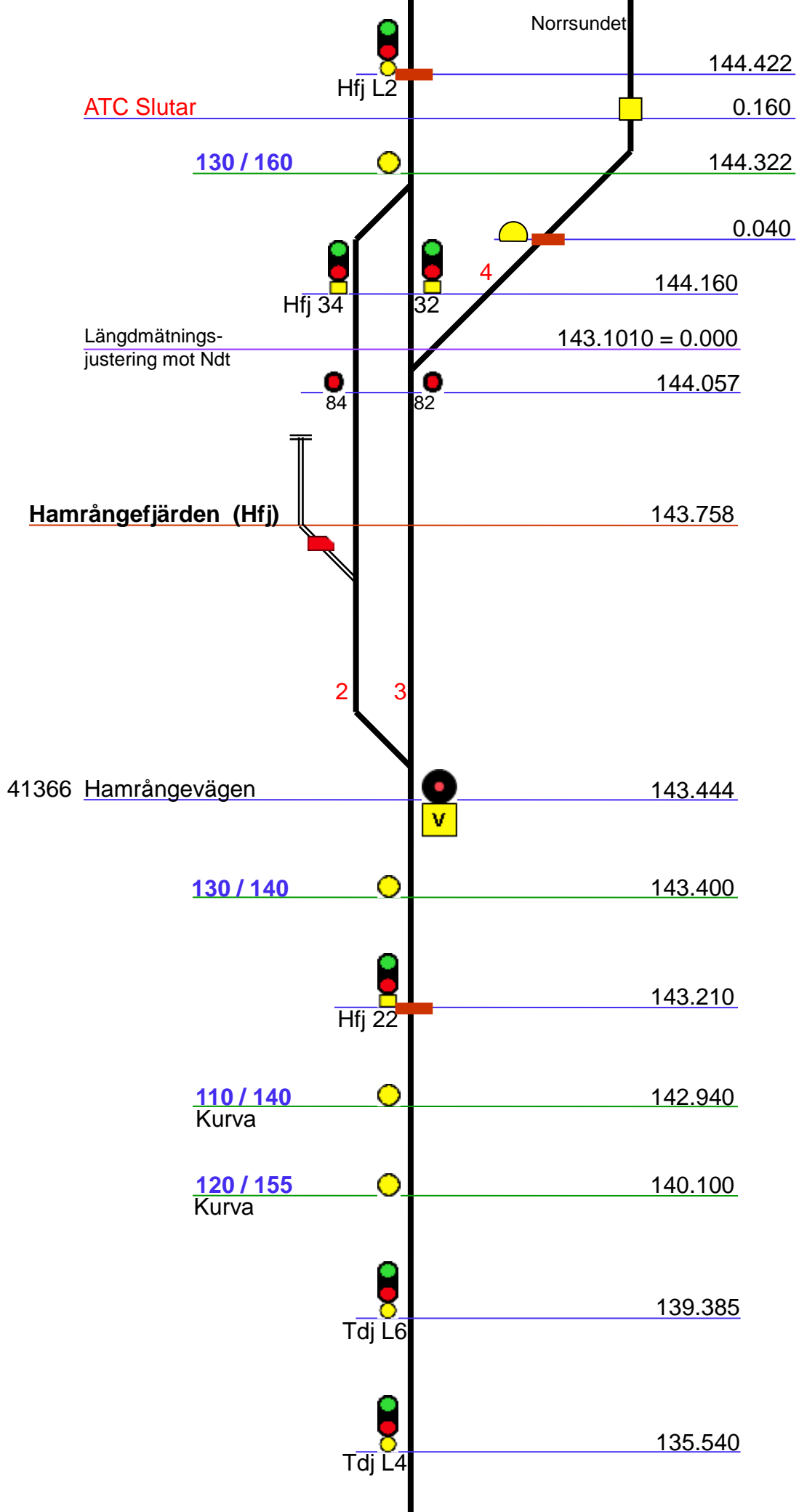


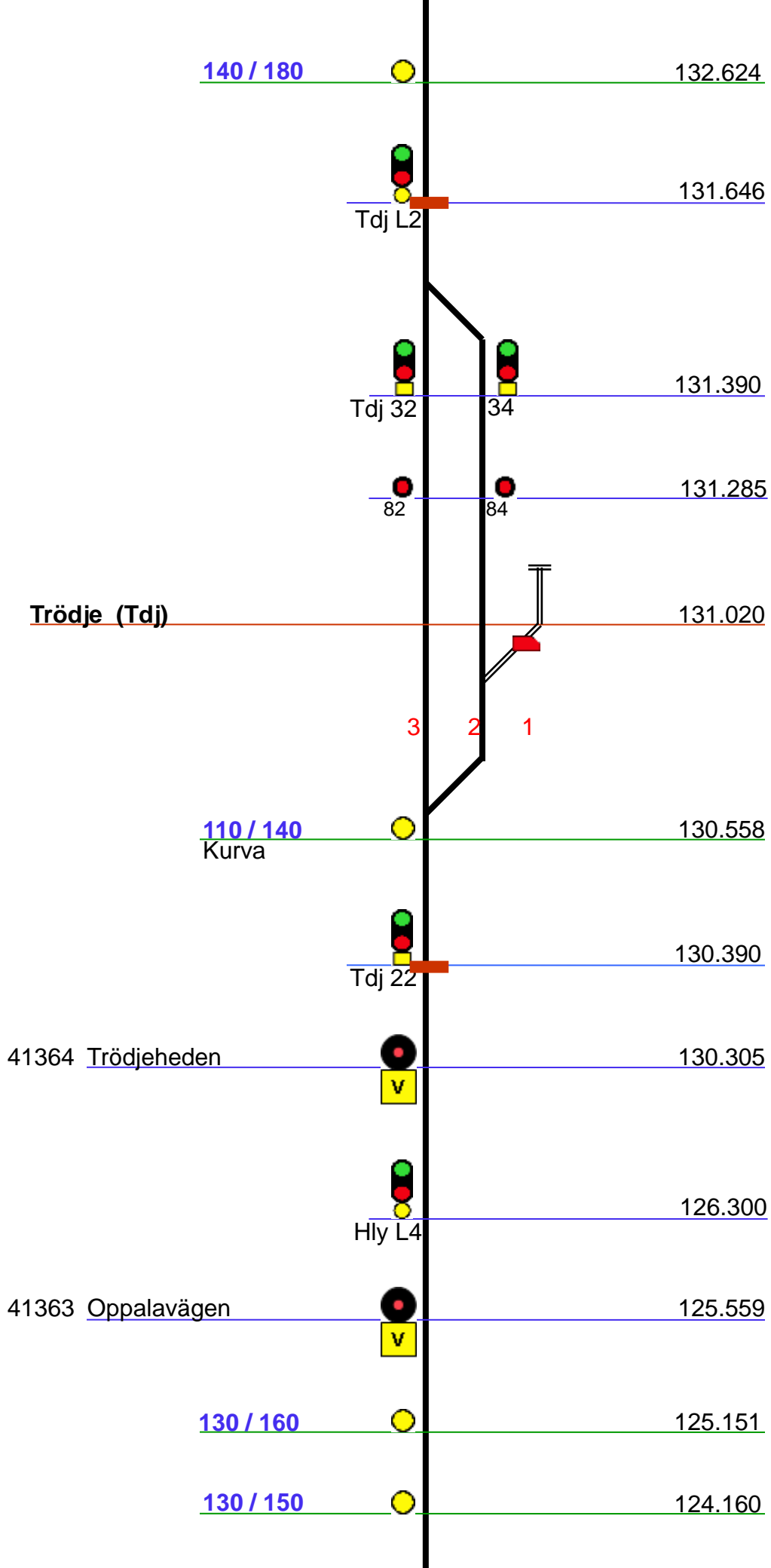


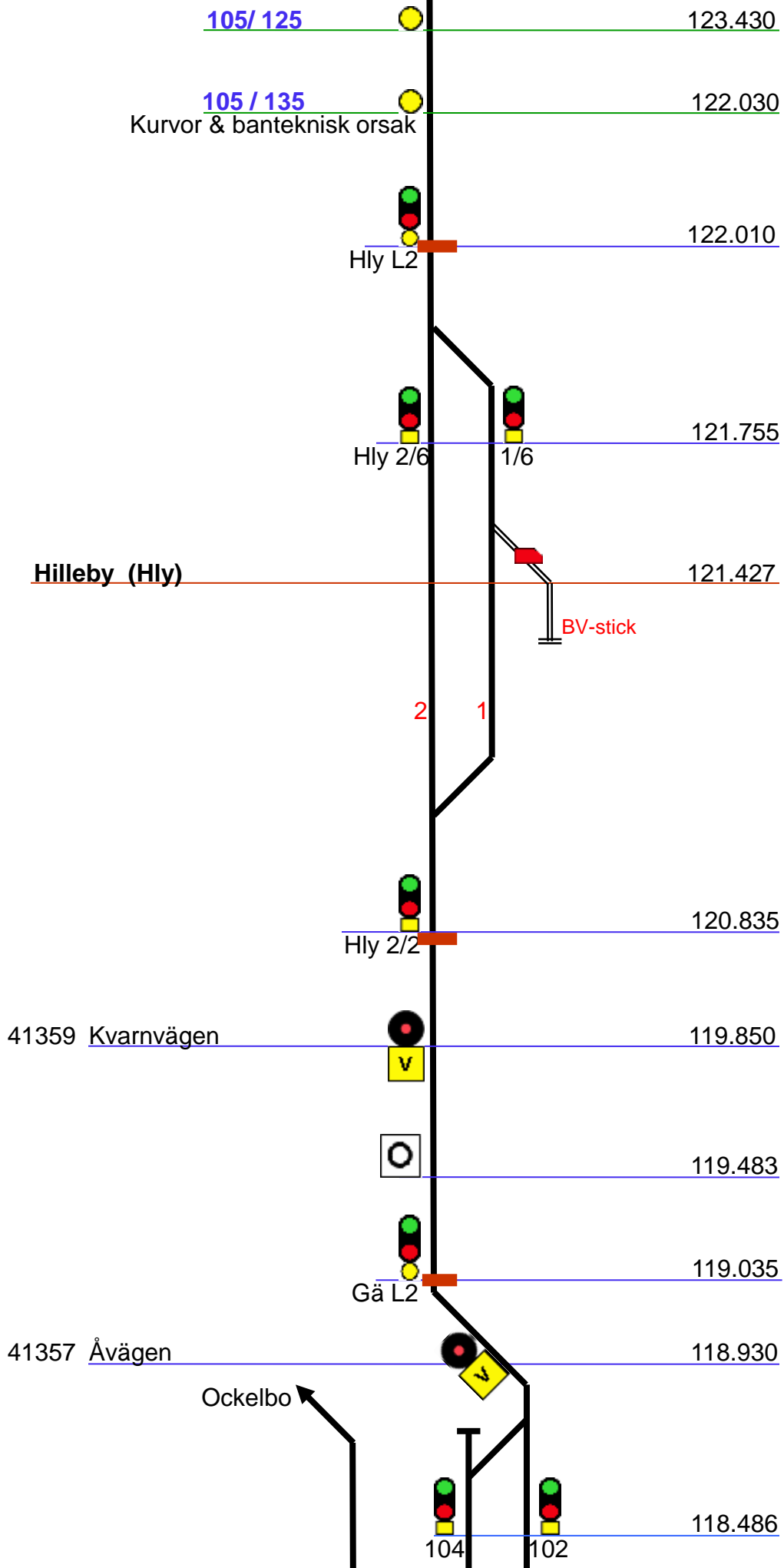


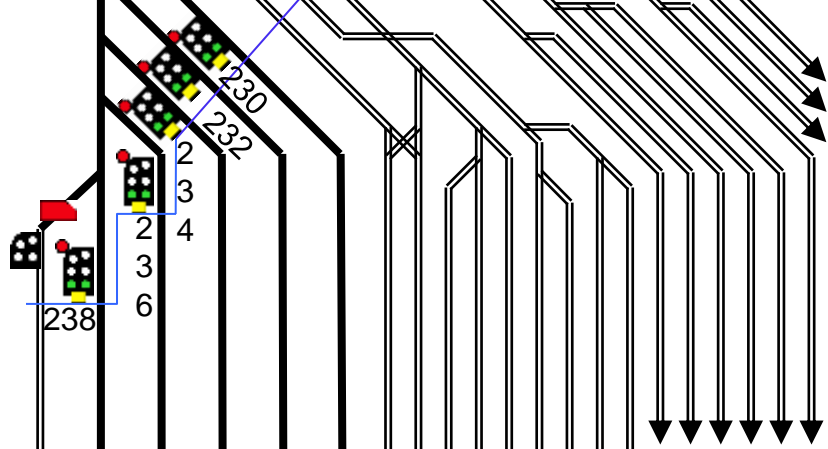
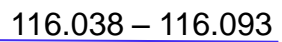
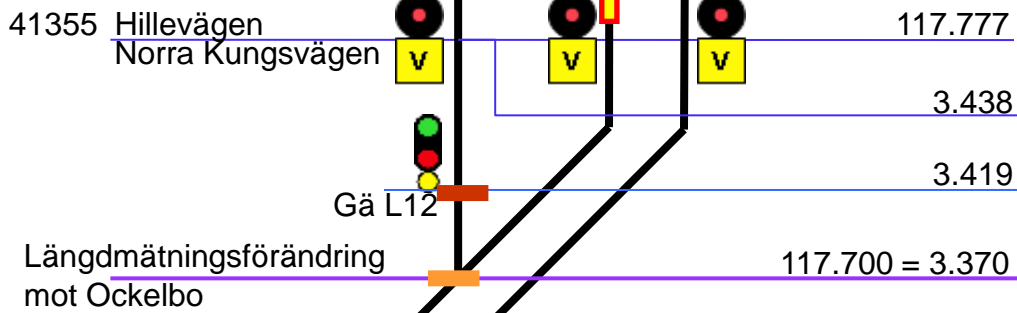


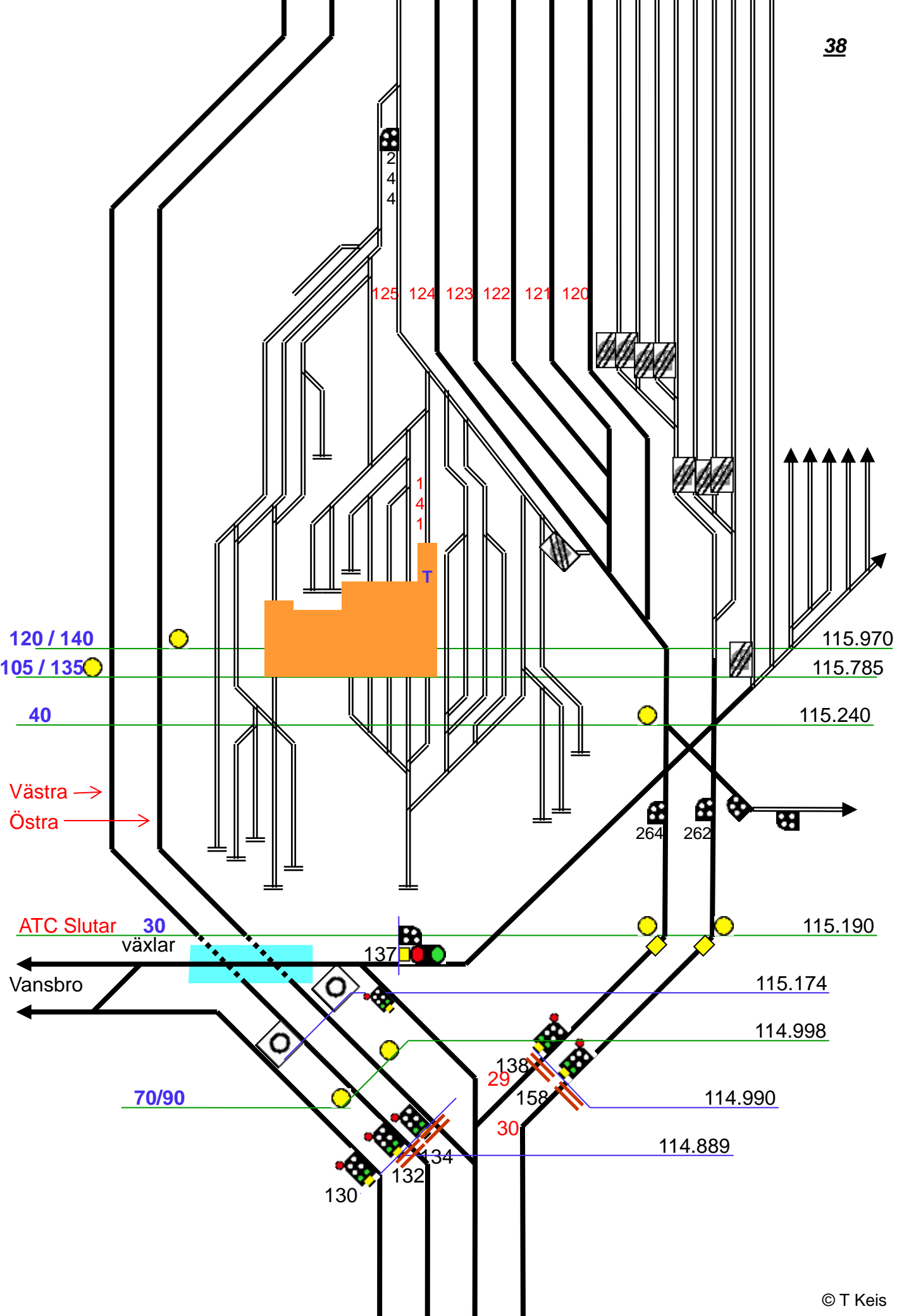


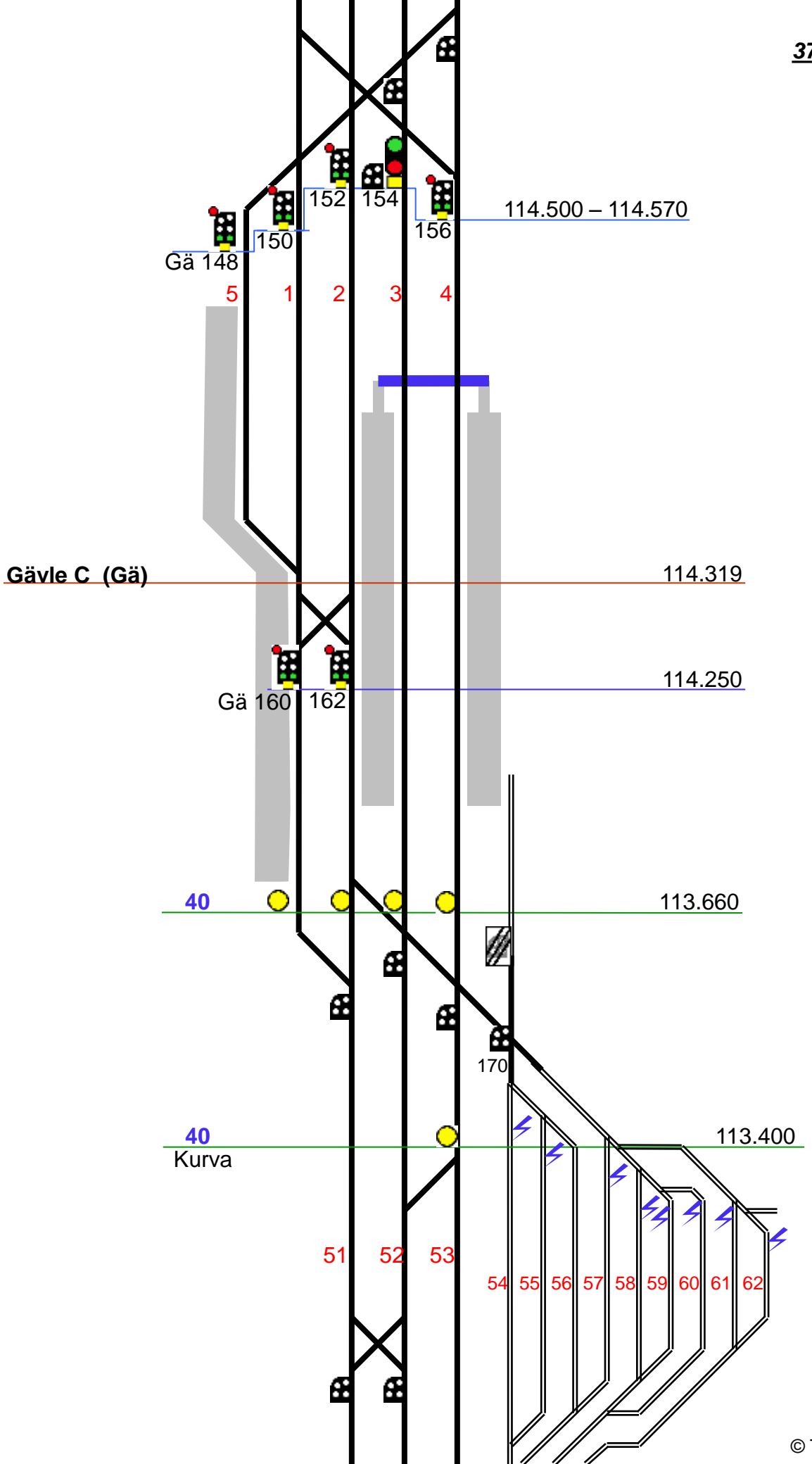


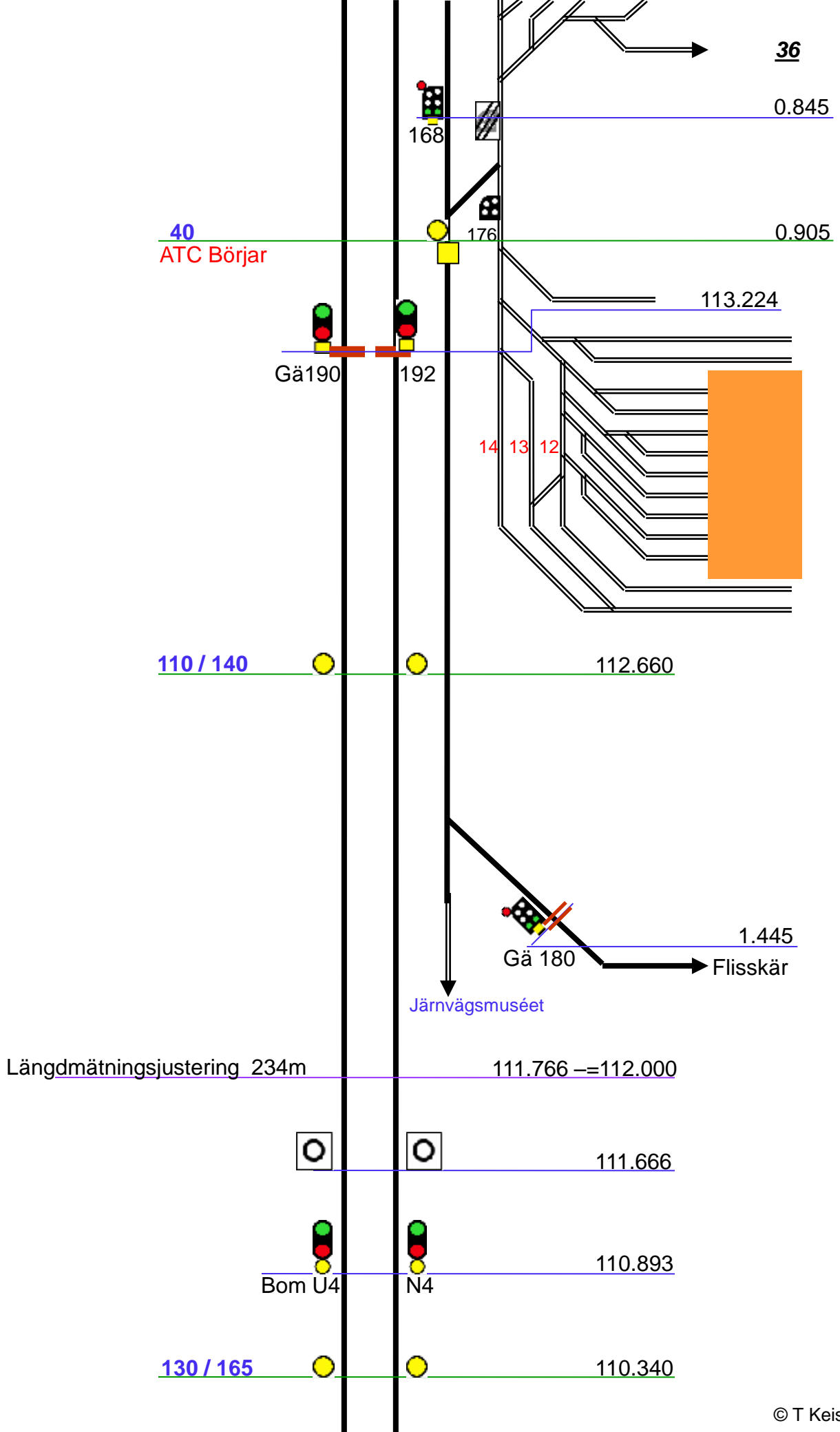


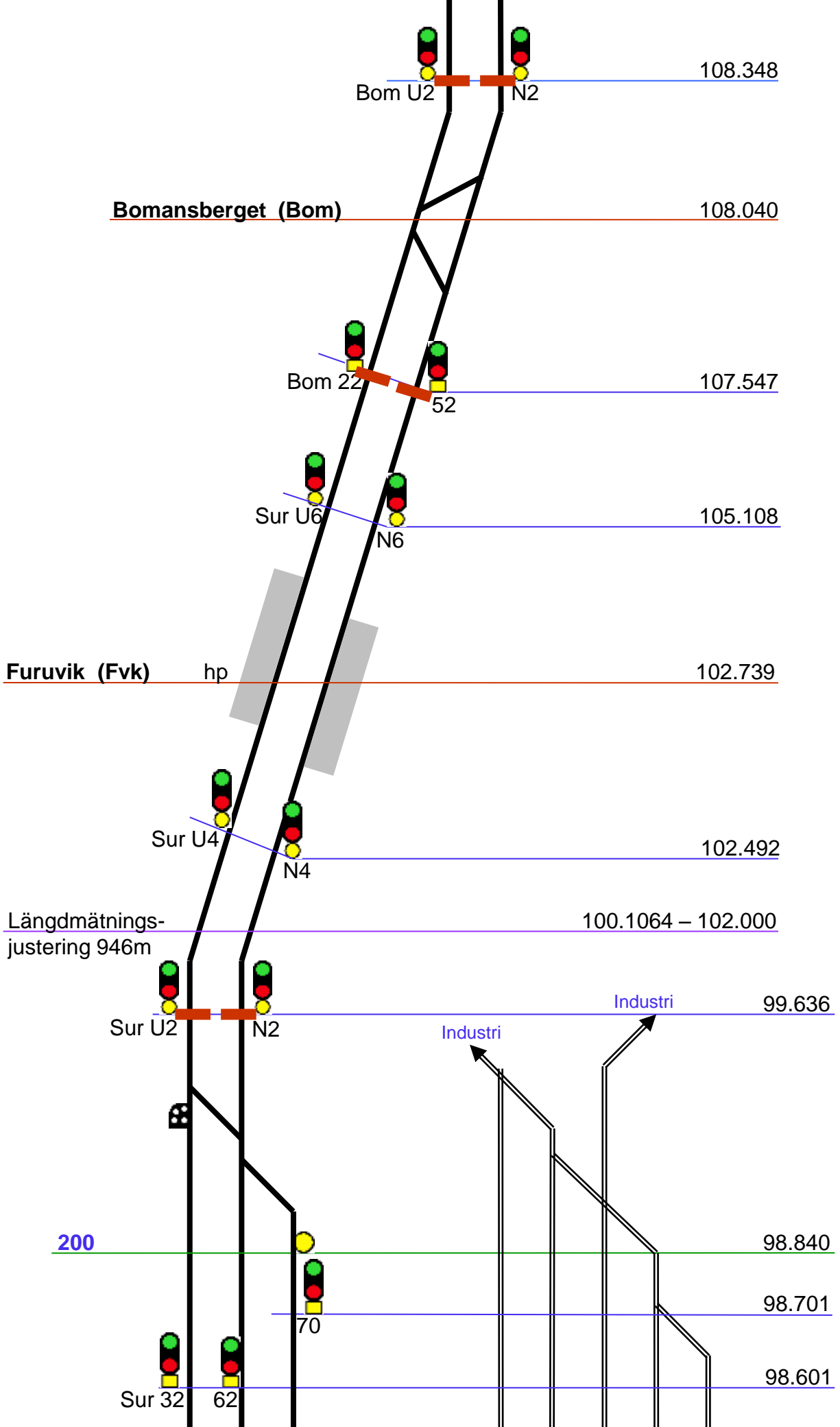


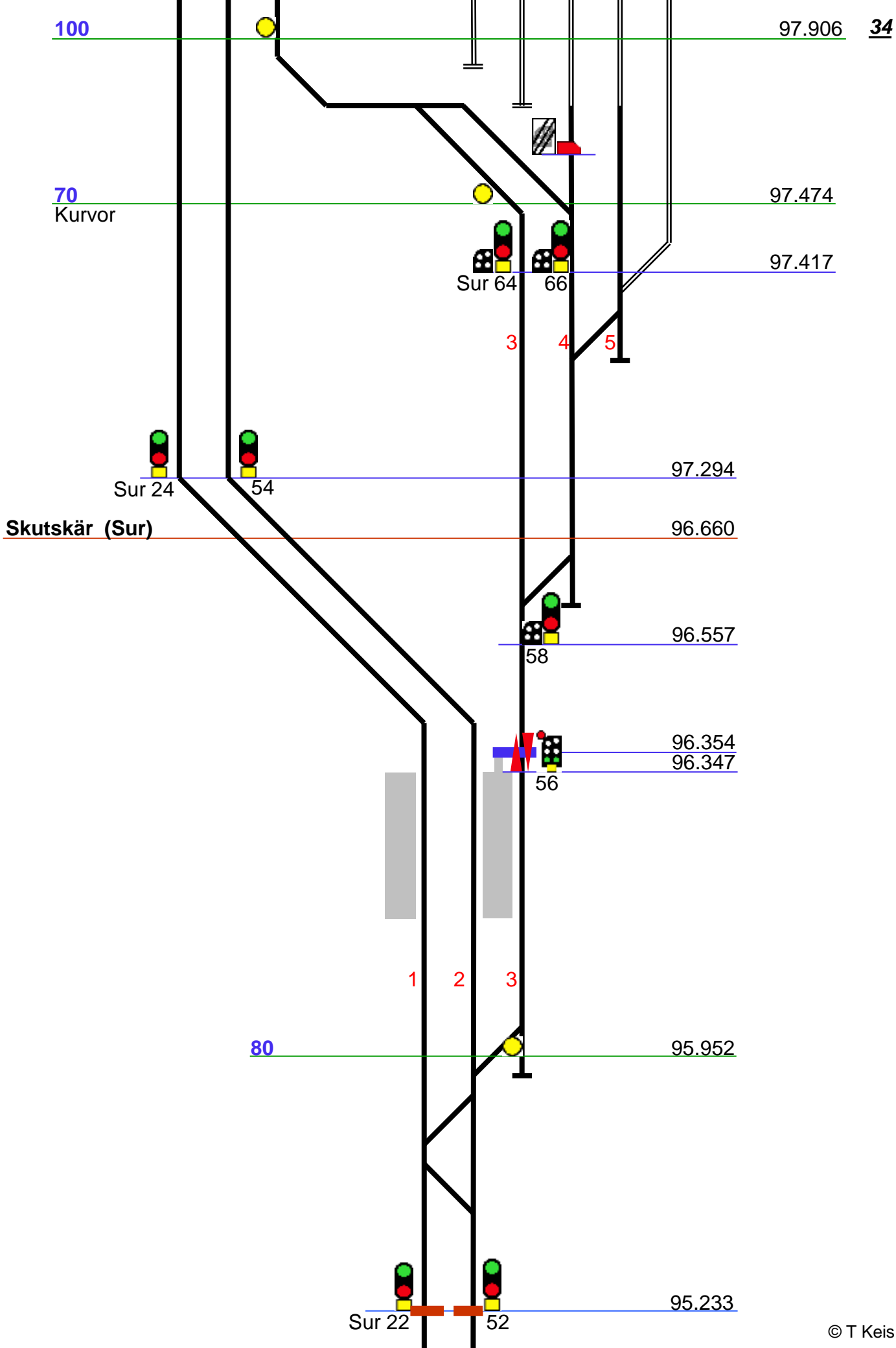


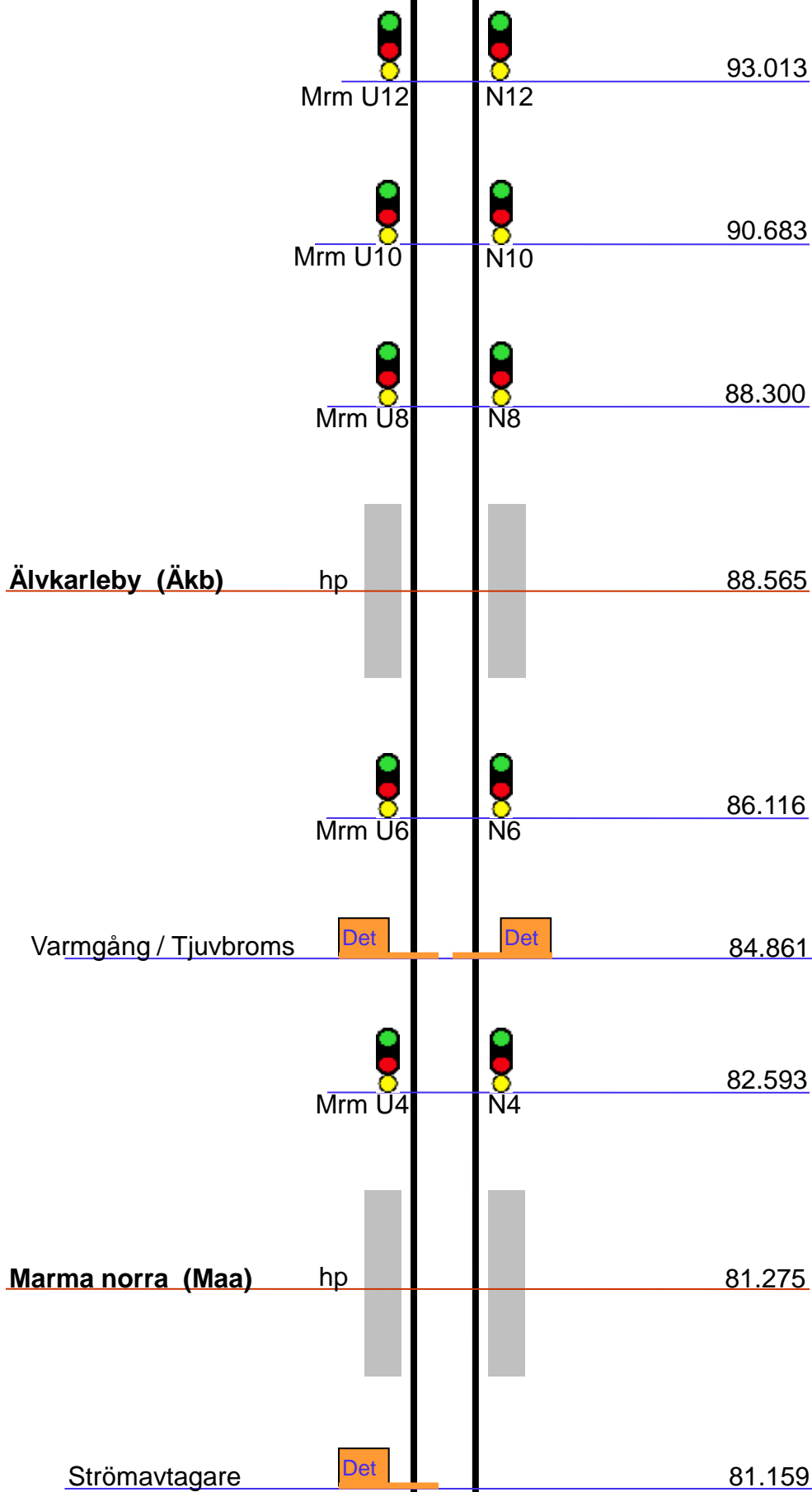


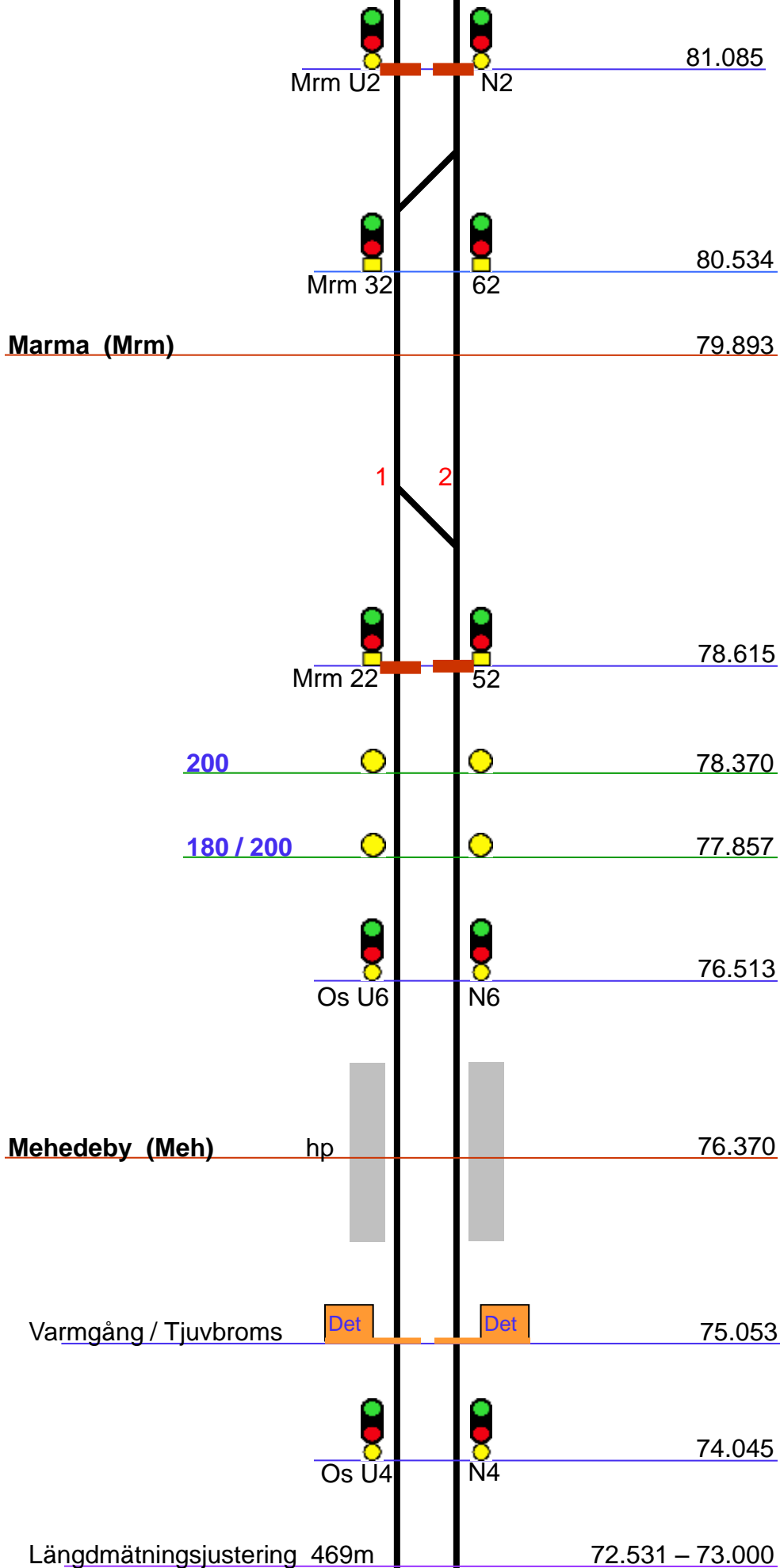




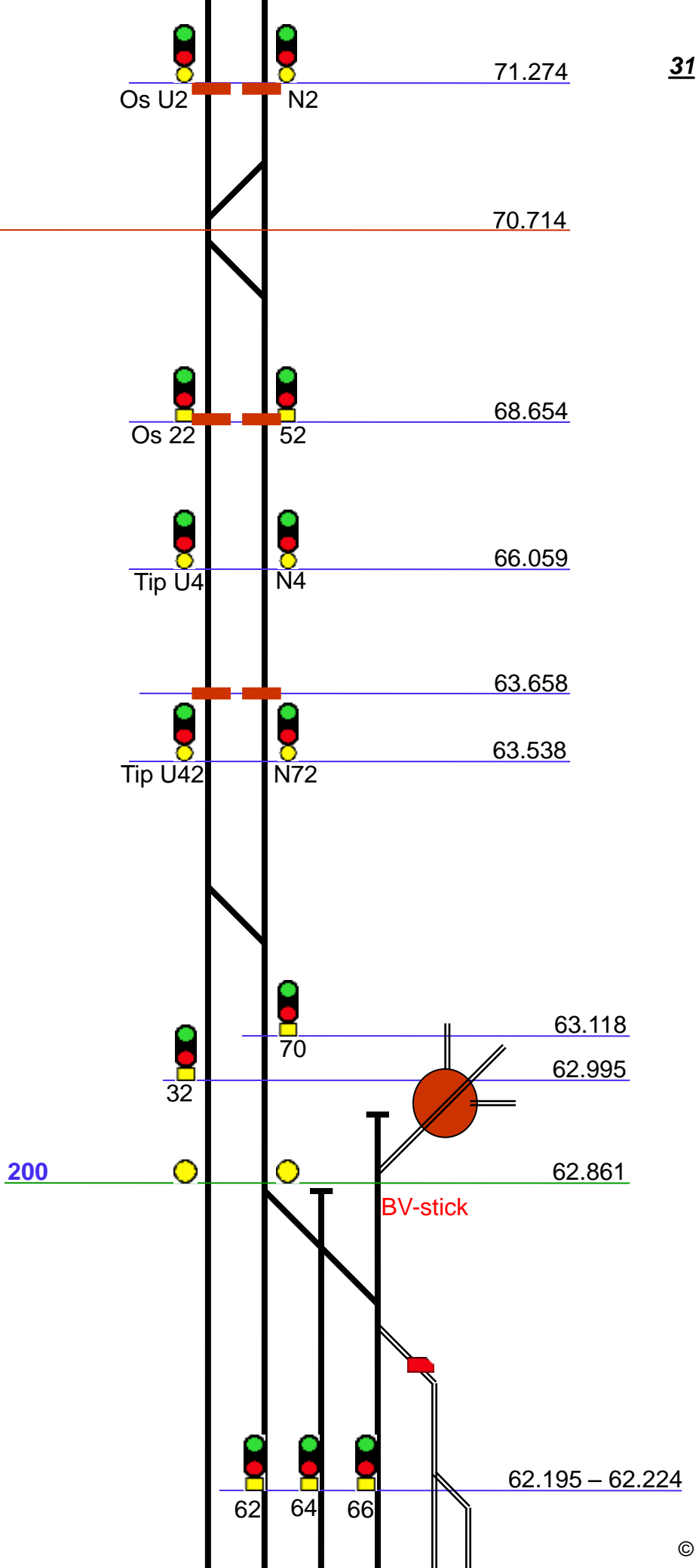




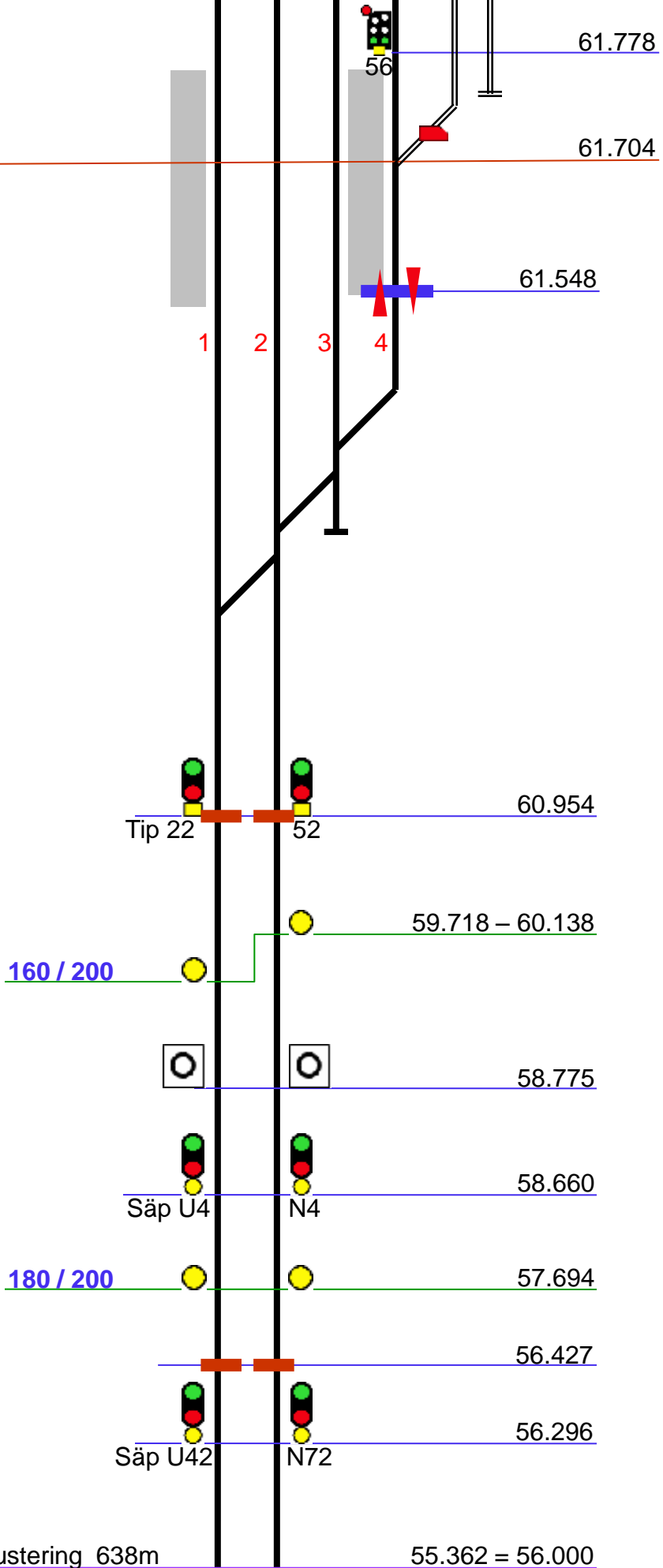




Orrskog (Os)

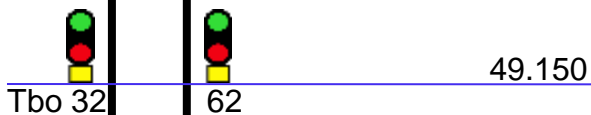
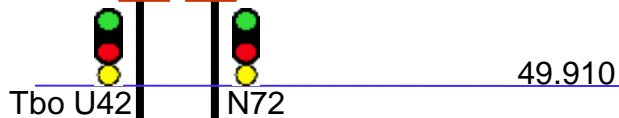

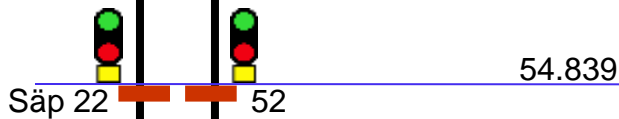


Tierp (Tip)

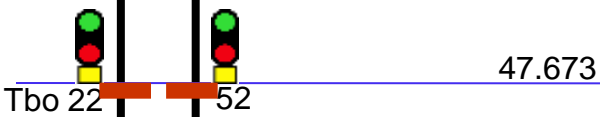


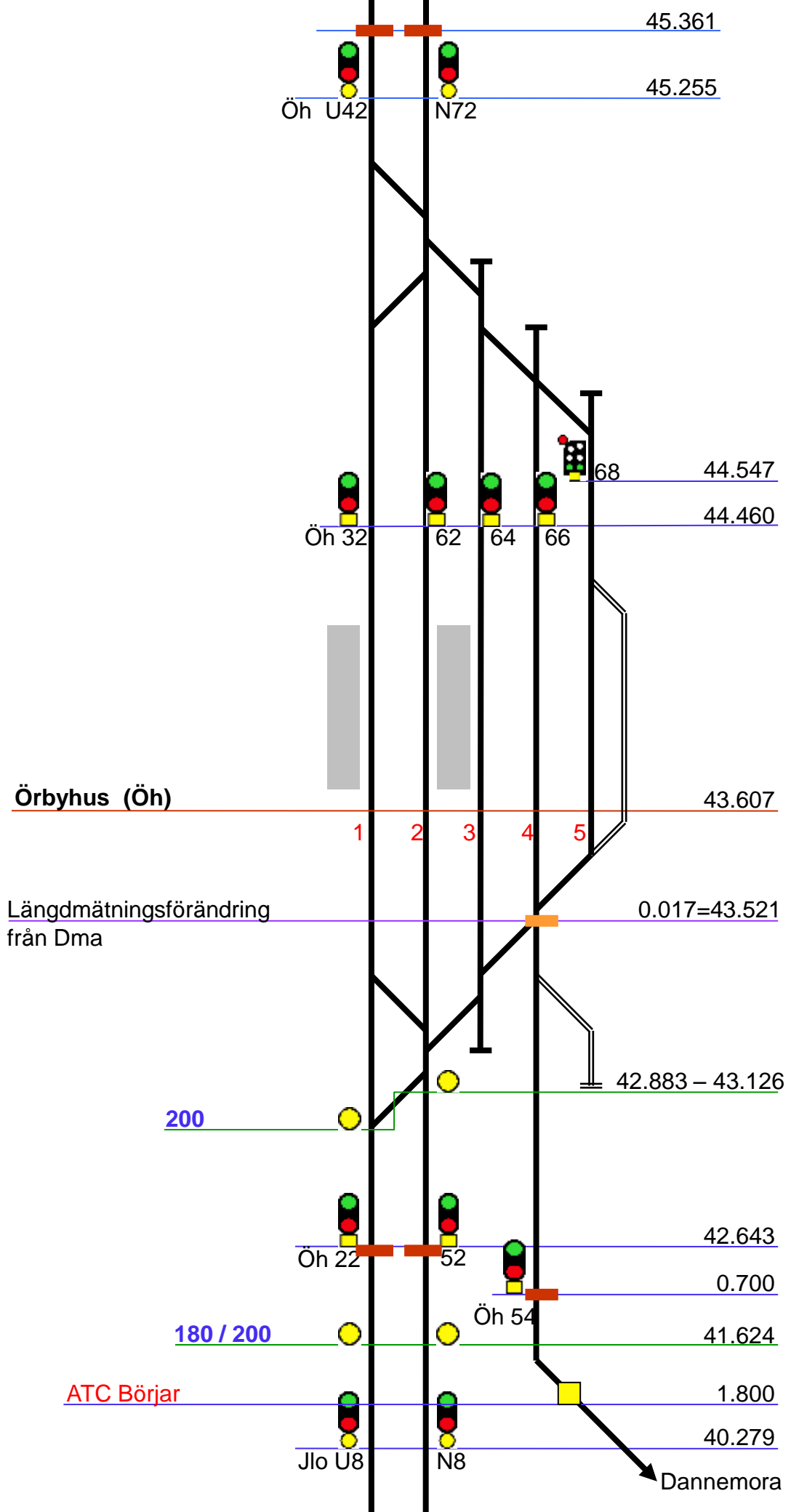
Längdmätningjustering 638m

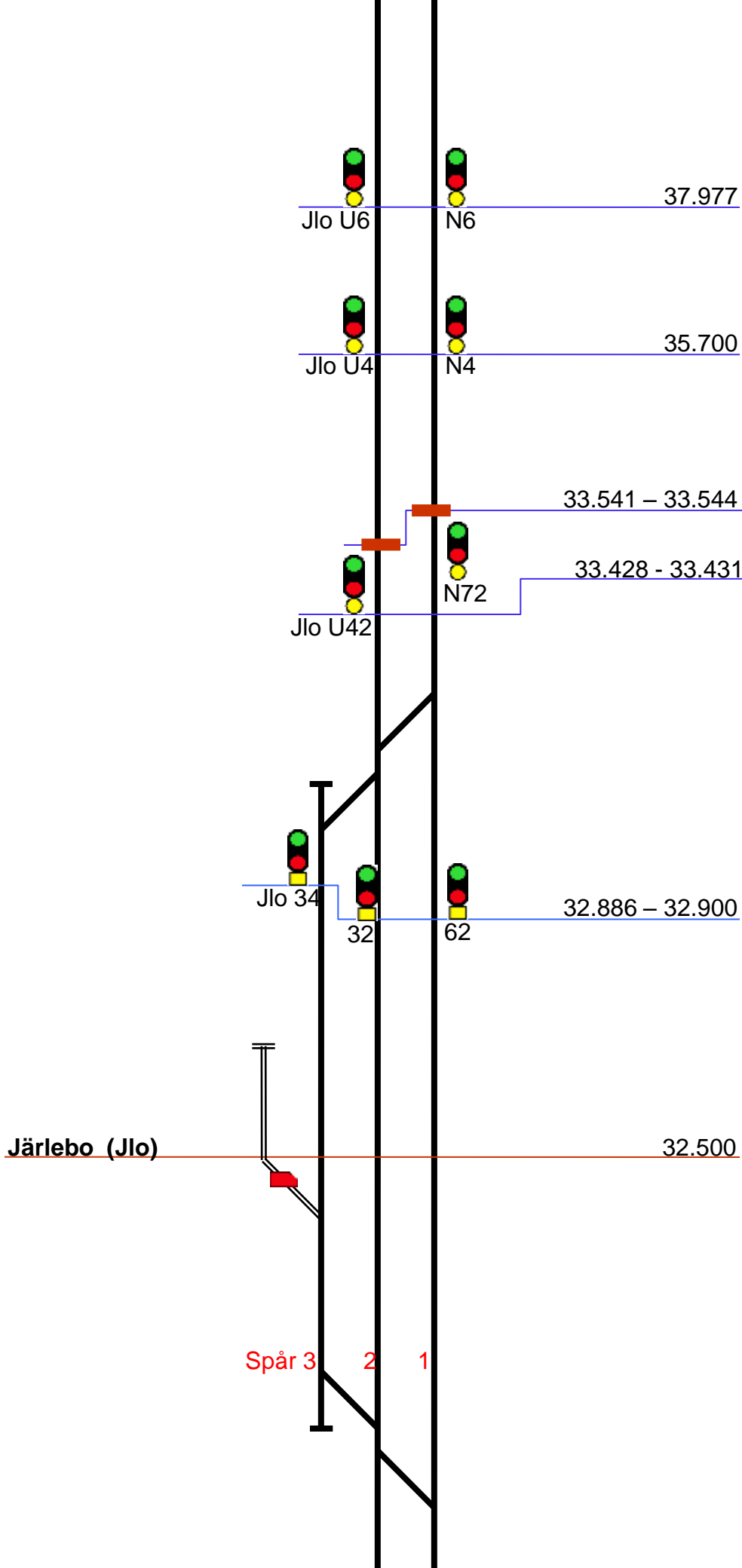
55.362 = 56.000

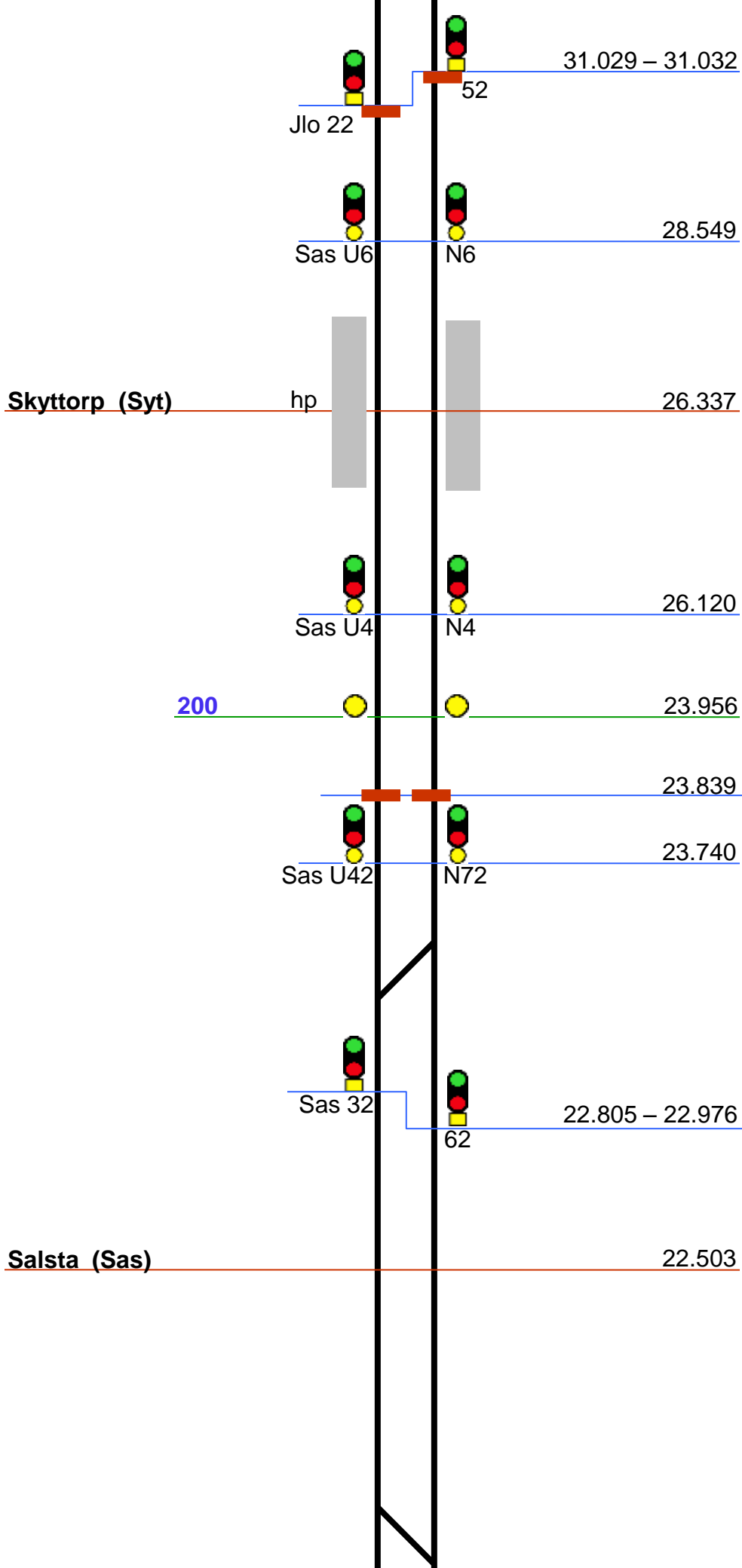


Spår 2 1

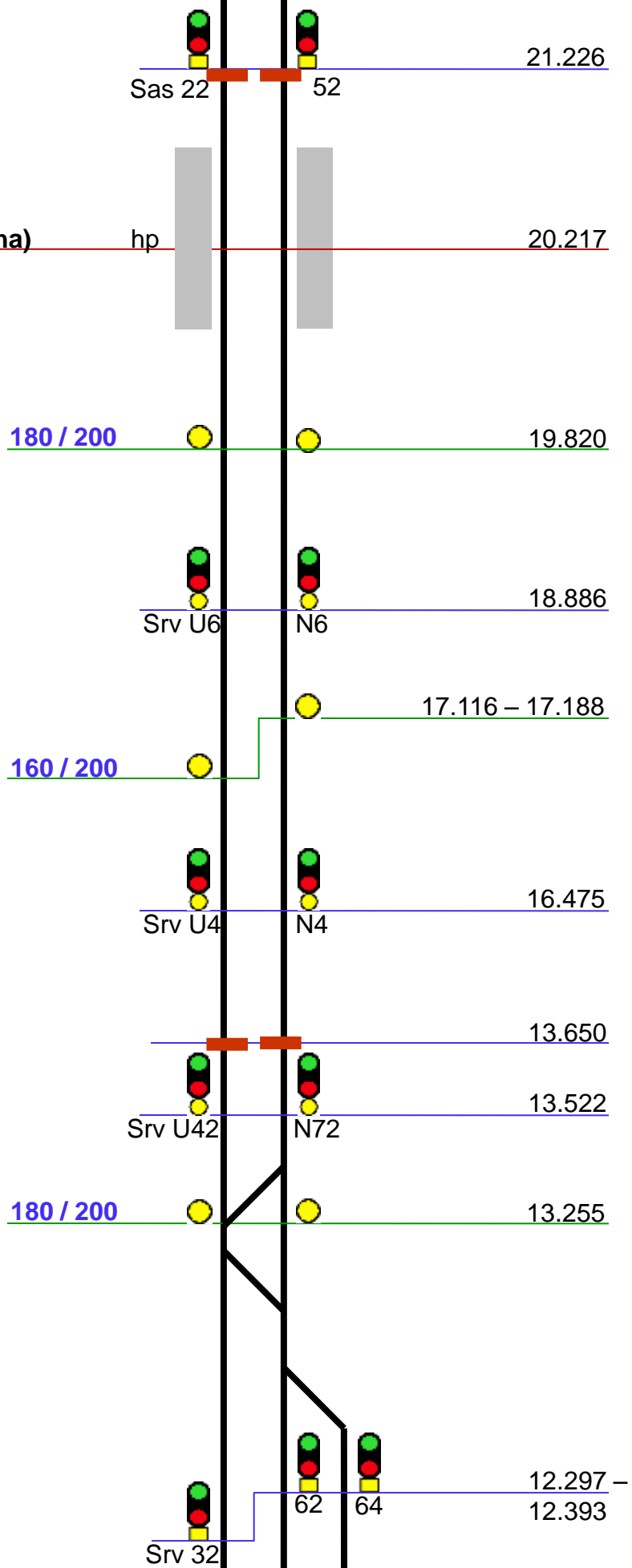






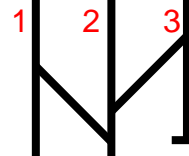
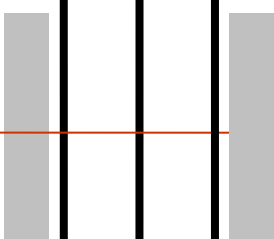


Vattholma (Vha)



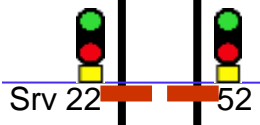
Storvreta (Srv)

12.295



160 / 200

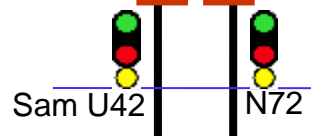
10.907 – 10.942



10.585



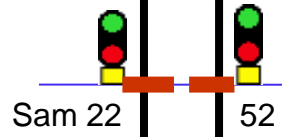
8.245



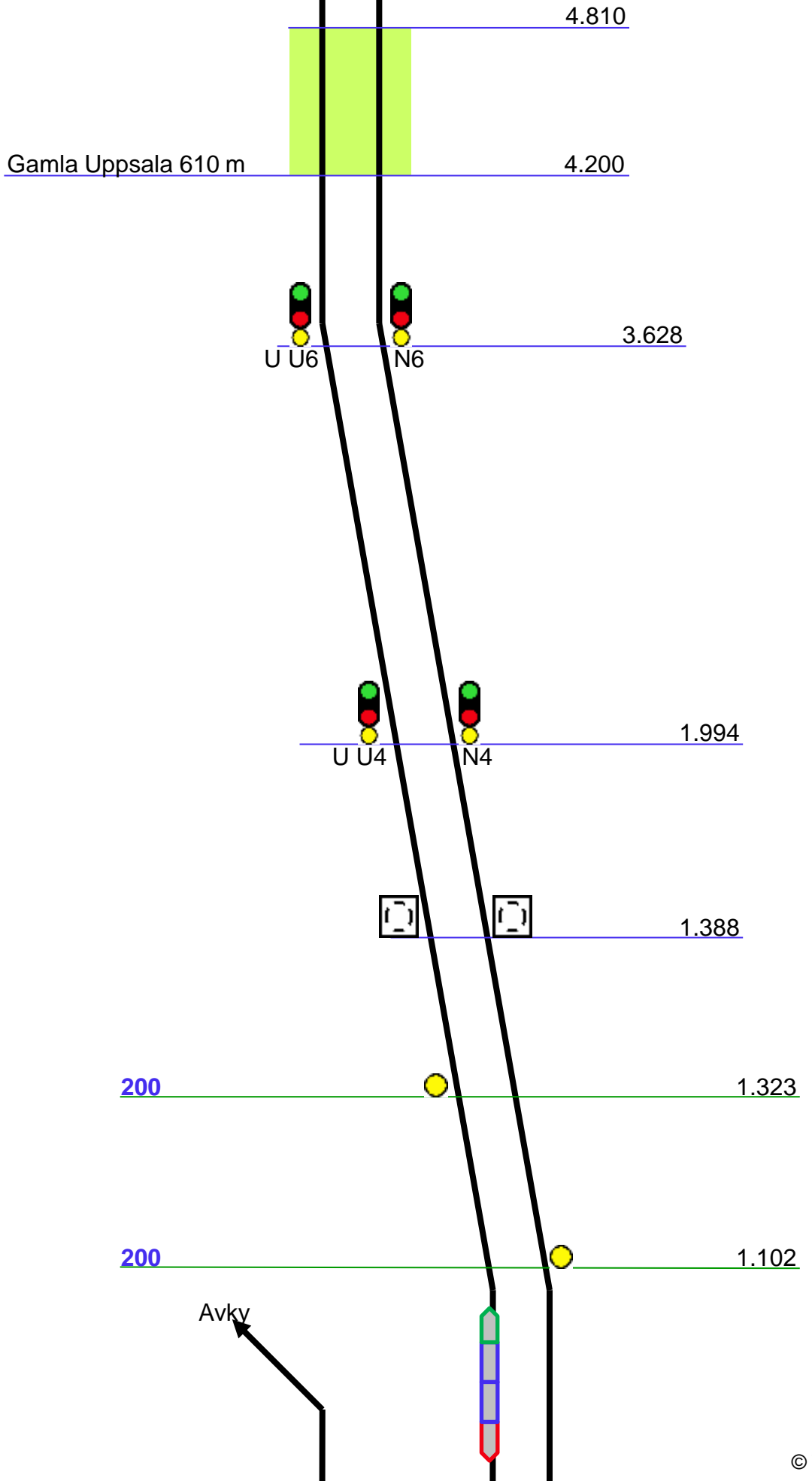
8.125

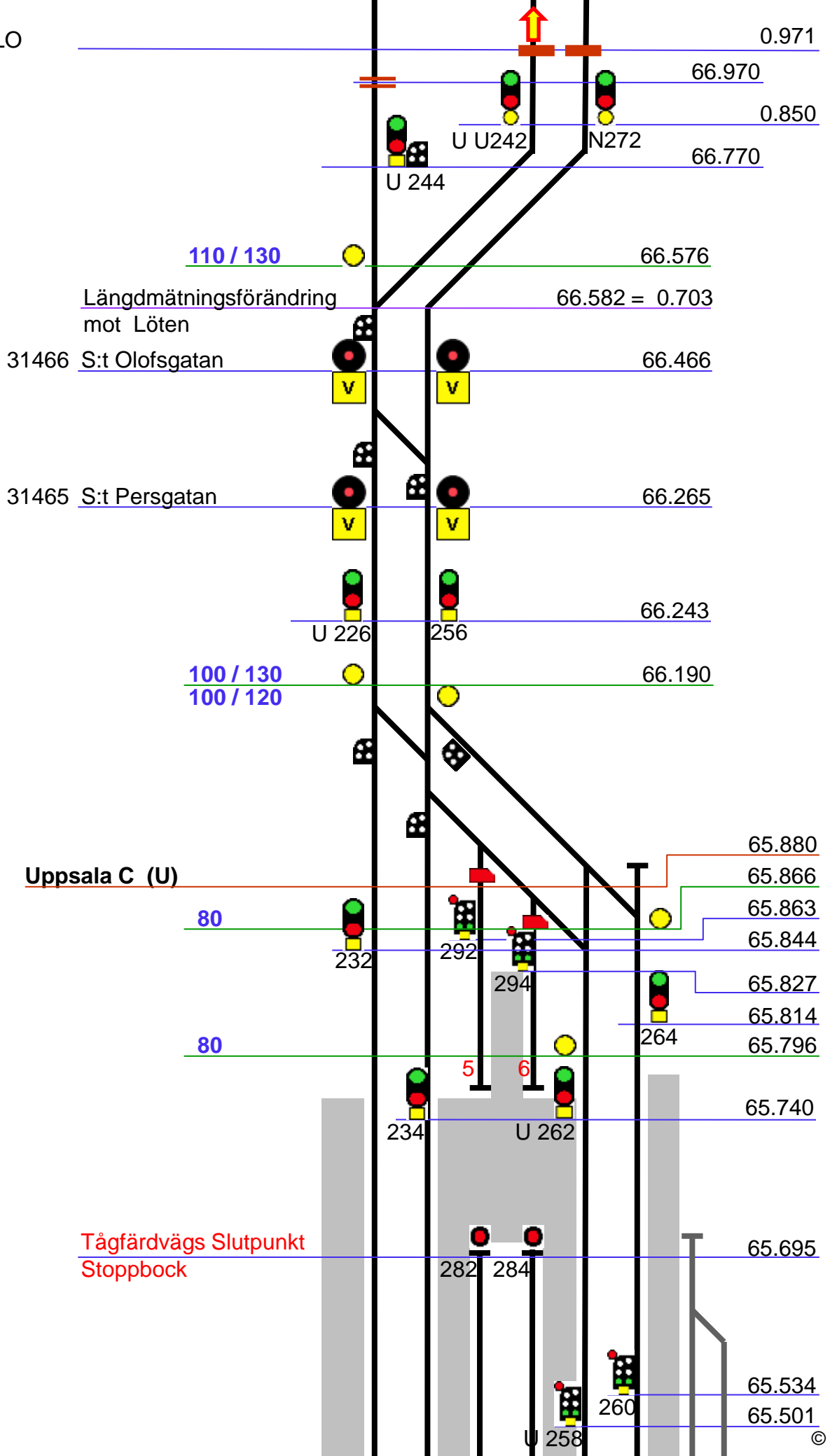
Samnan (Sam)

6.450



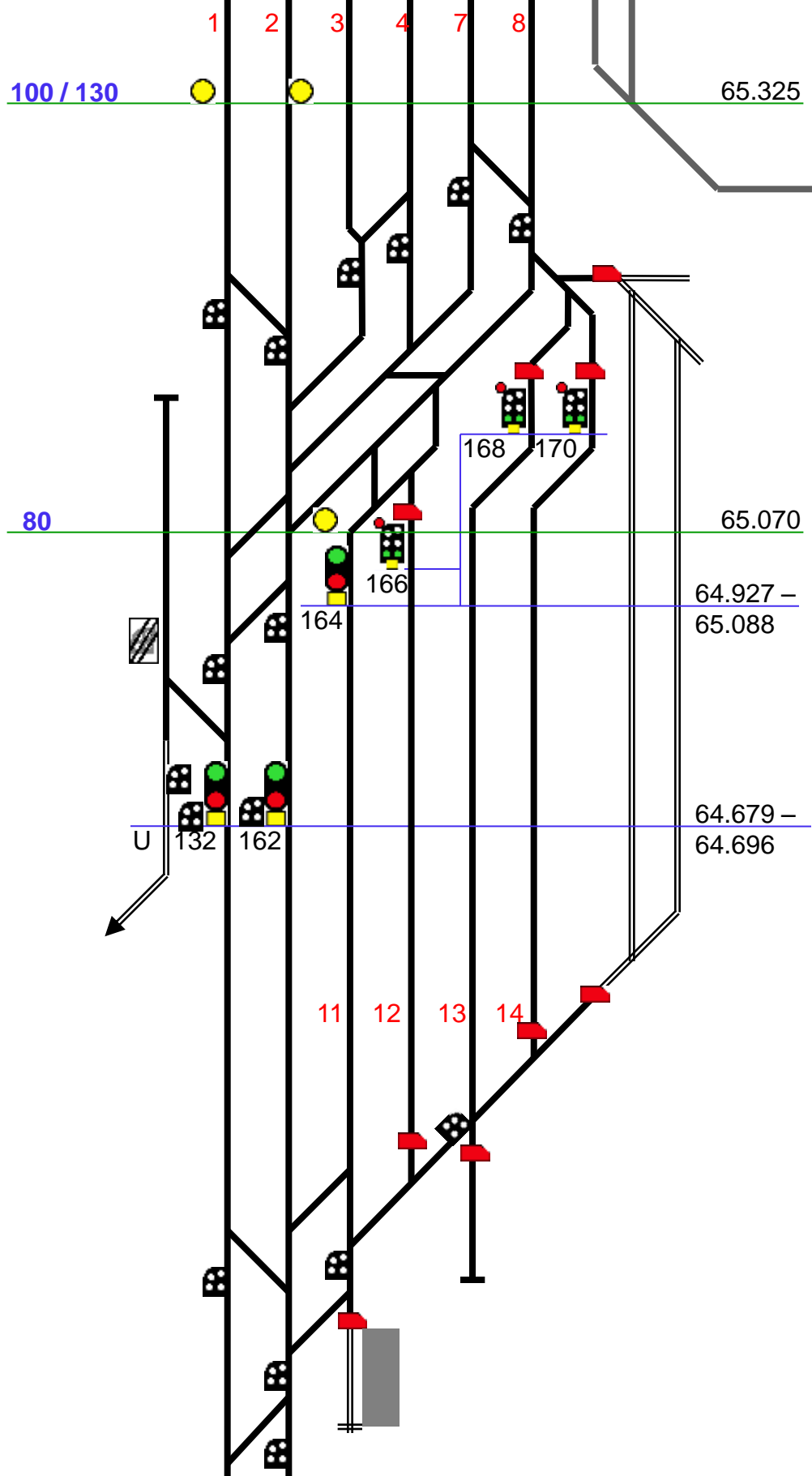
5.700 -5.705





21

SRJMF



100 / 130

65.325

80

65.070

64.927 –
65.088

64.679 –
64.696

U

1 2 3 4 7 8

11 12 13 14

132

162

164

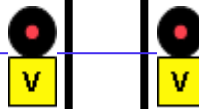
166

168

170

31462 Vimpelgatan

64.142



120


64.045



U 122

152


63.844



Säy U4

N4

62.954



Säy U42

N72

61.576



Säby (Säy)

61.246

Säy 22

52

60.916



31457 Sävja gårdsväg

60.825



Eby U8

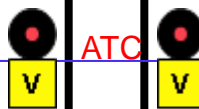
N8

59.656



31456 Bergsbrunna


59.270



Eby U6

N6

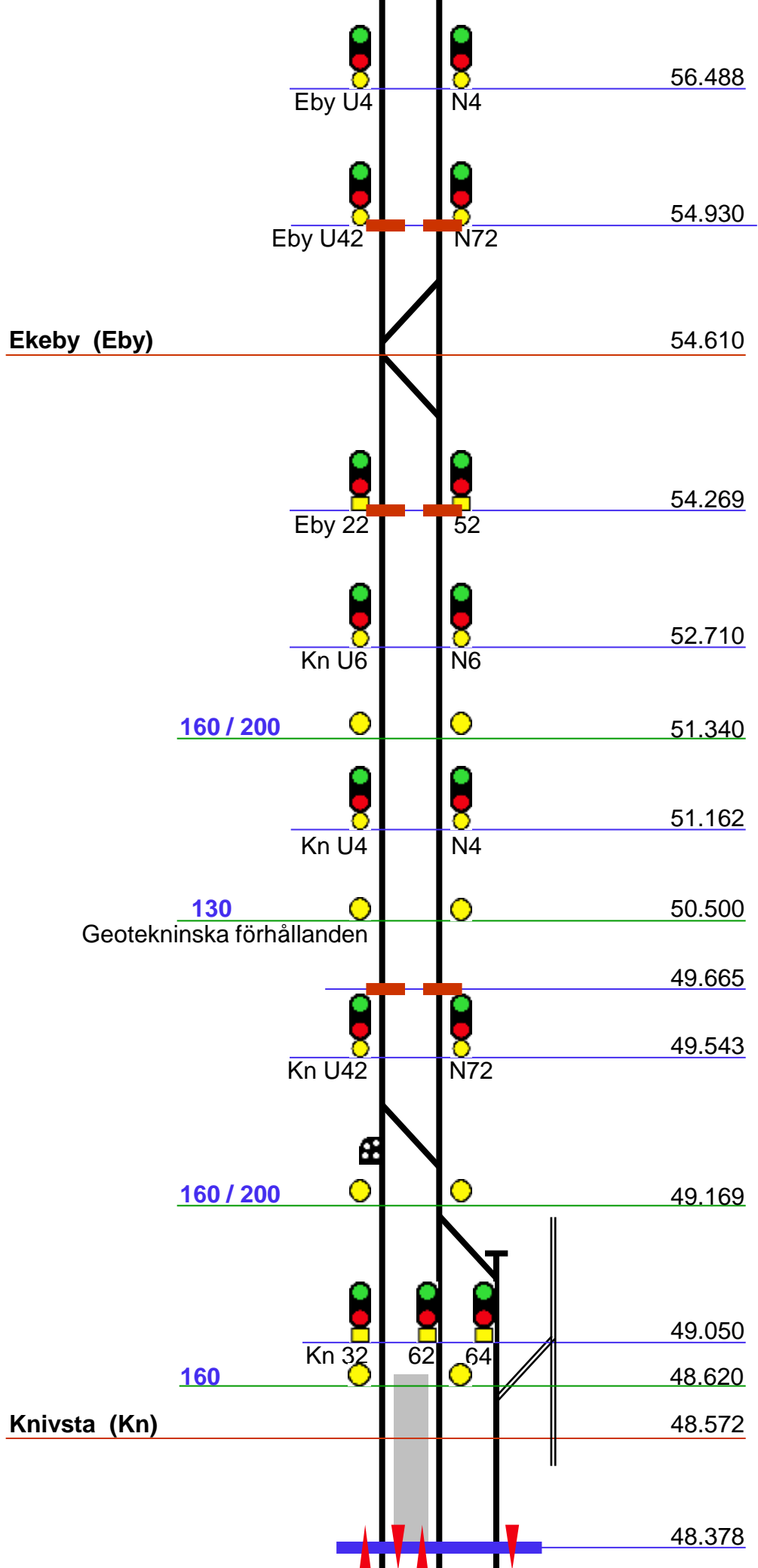
57.951



Varmgång/Tjuvbroms




57.100



31445 Knivstavägen

48.371



Kn 28

58

48.285

140



48.120



160



47.648



Kn 22

52

47.528



Myn U4

N4

46.388



45.202



Myn U42

N72

45.096

45.093

Myrbacken (Myn)

44.875



Myn 40

70

44.563

160 / 200



43.530



Myn 38

68

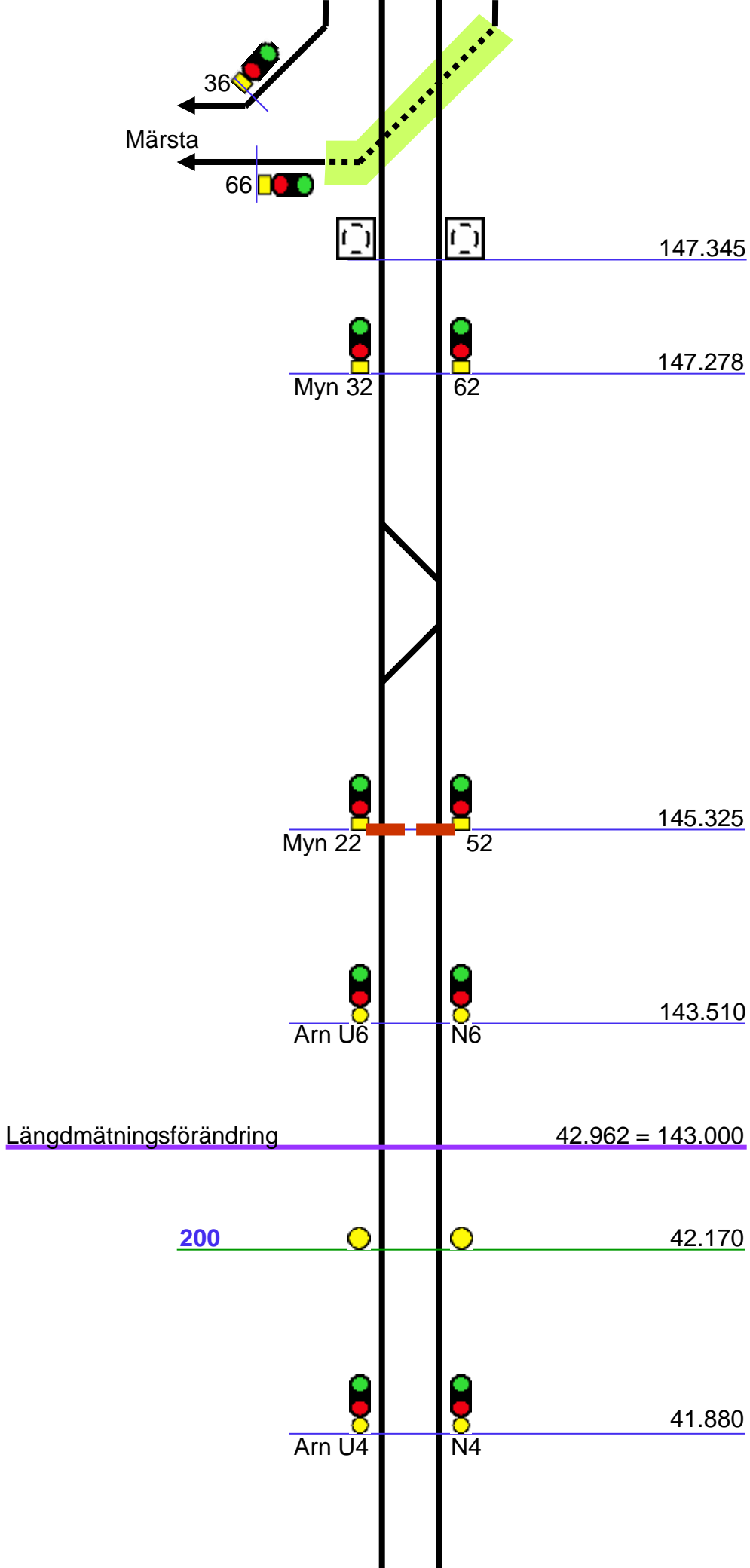
43.396

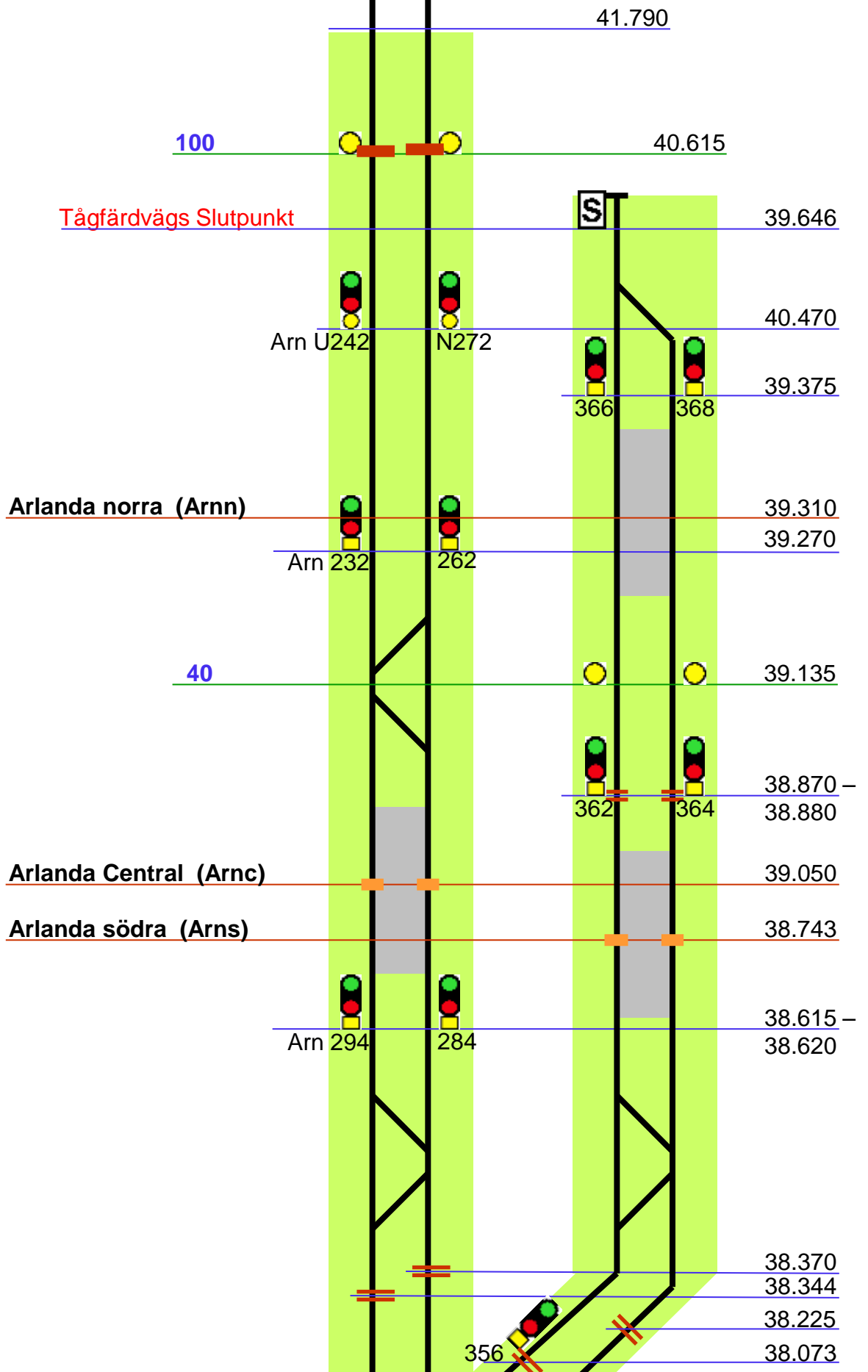
43.393

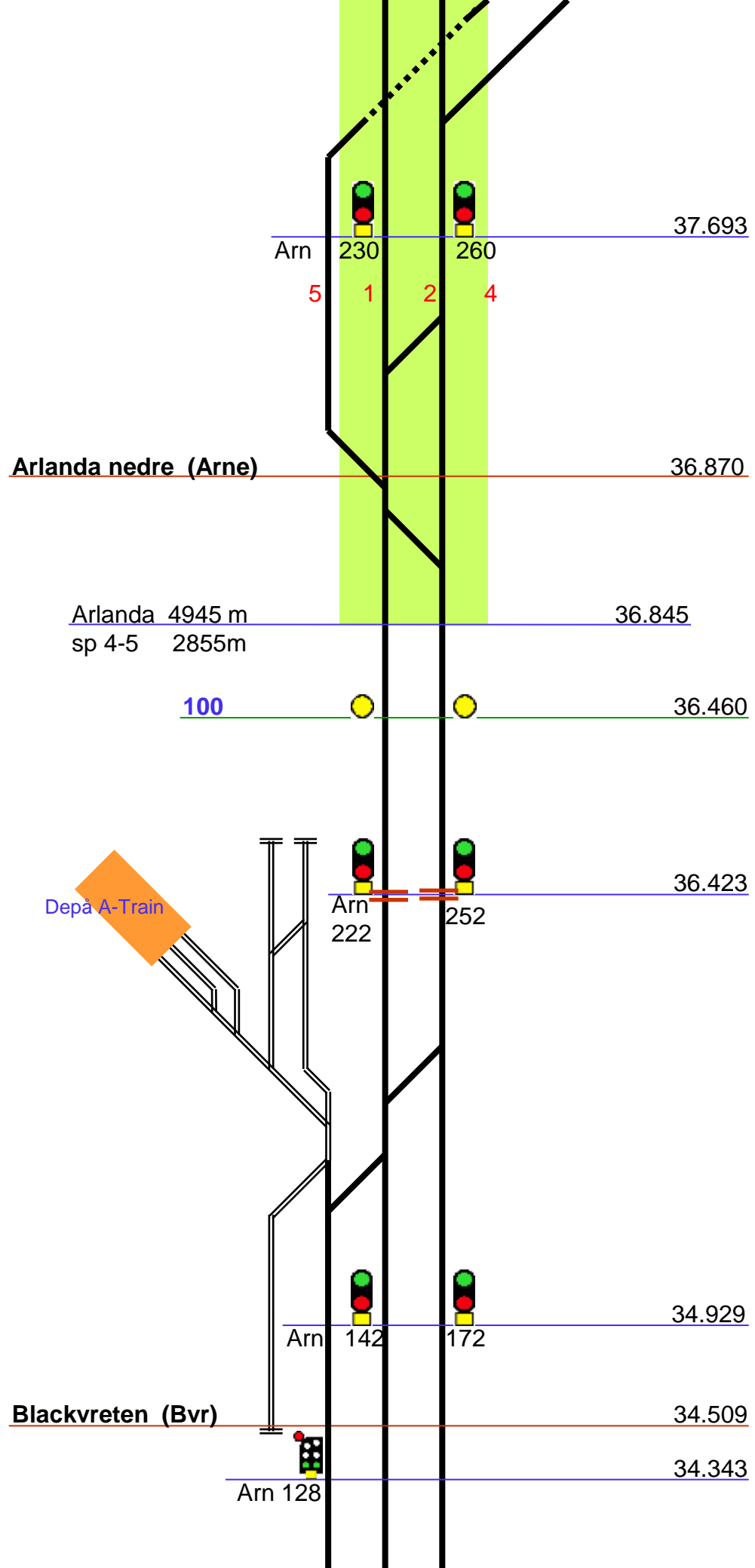
Längdmätningförändring
från Arlanda

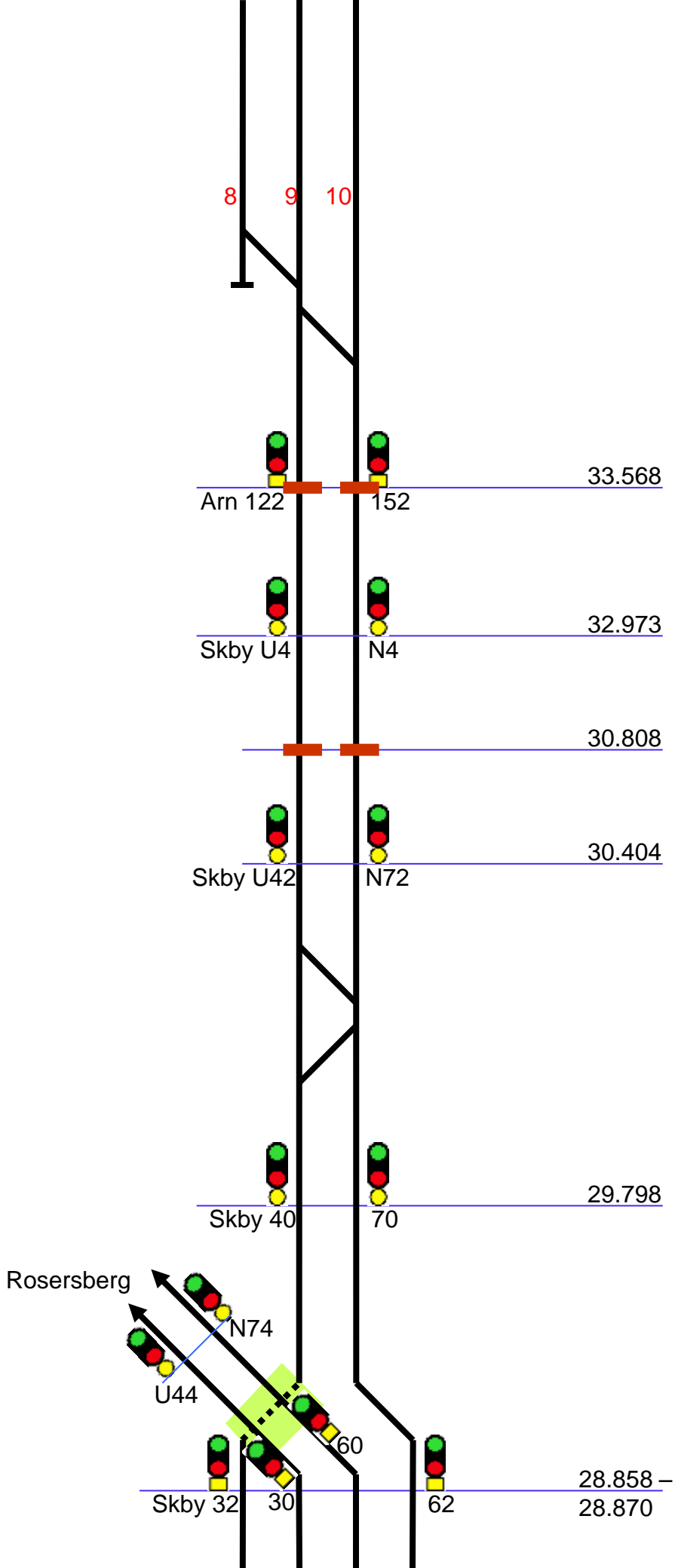
147.730 = 43.000

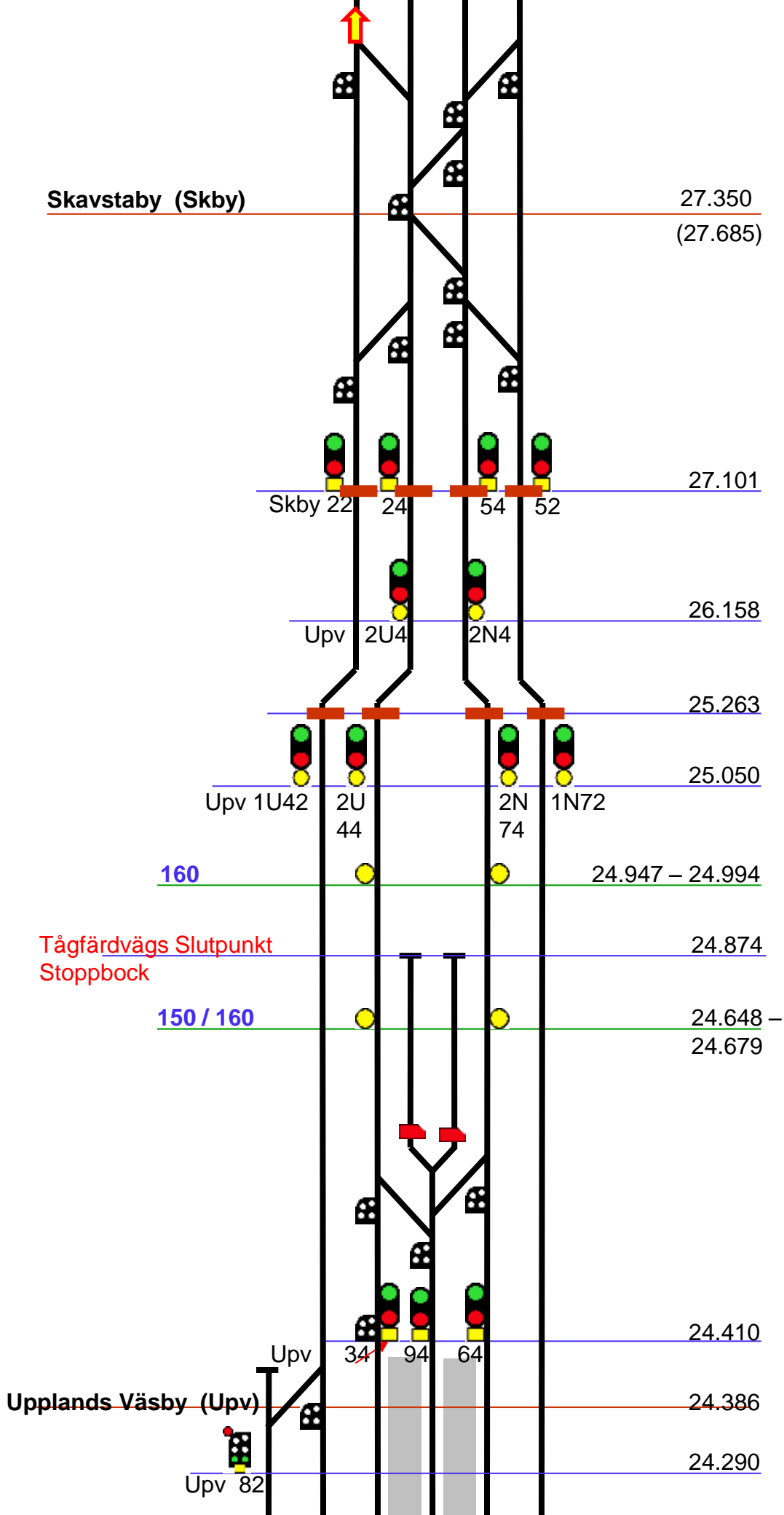


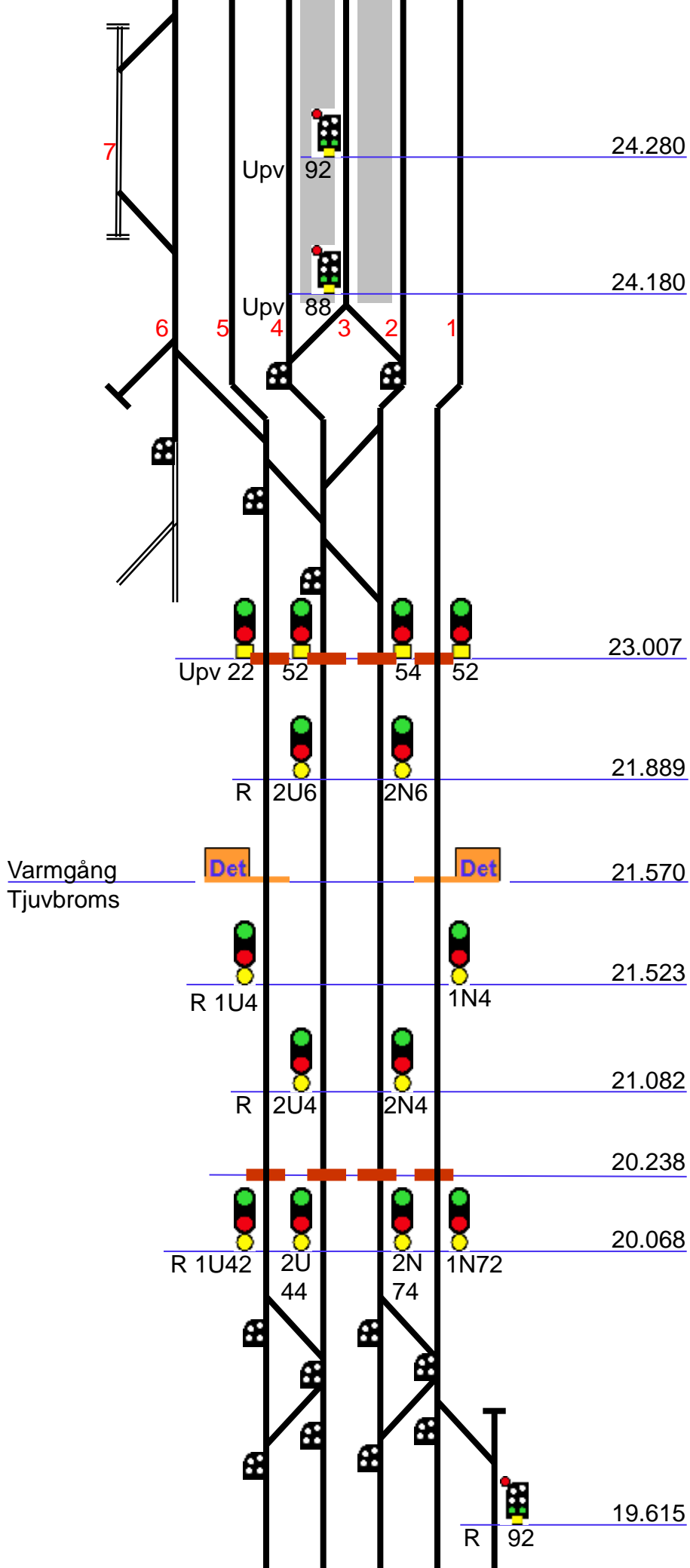


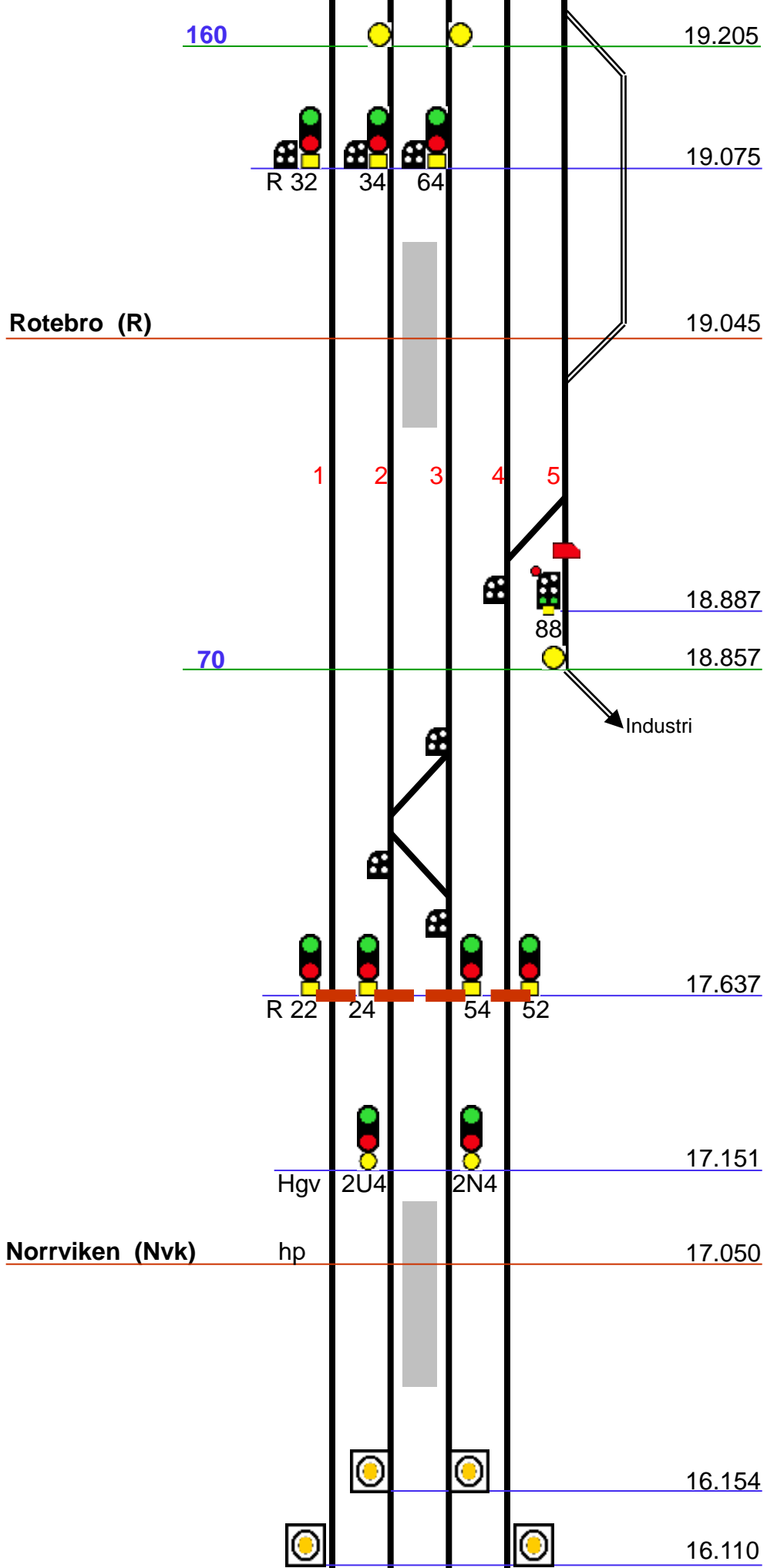


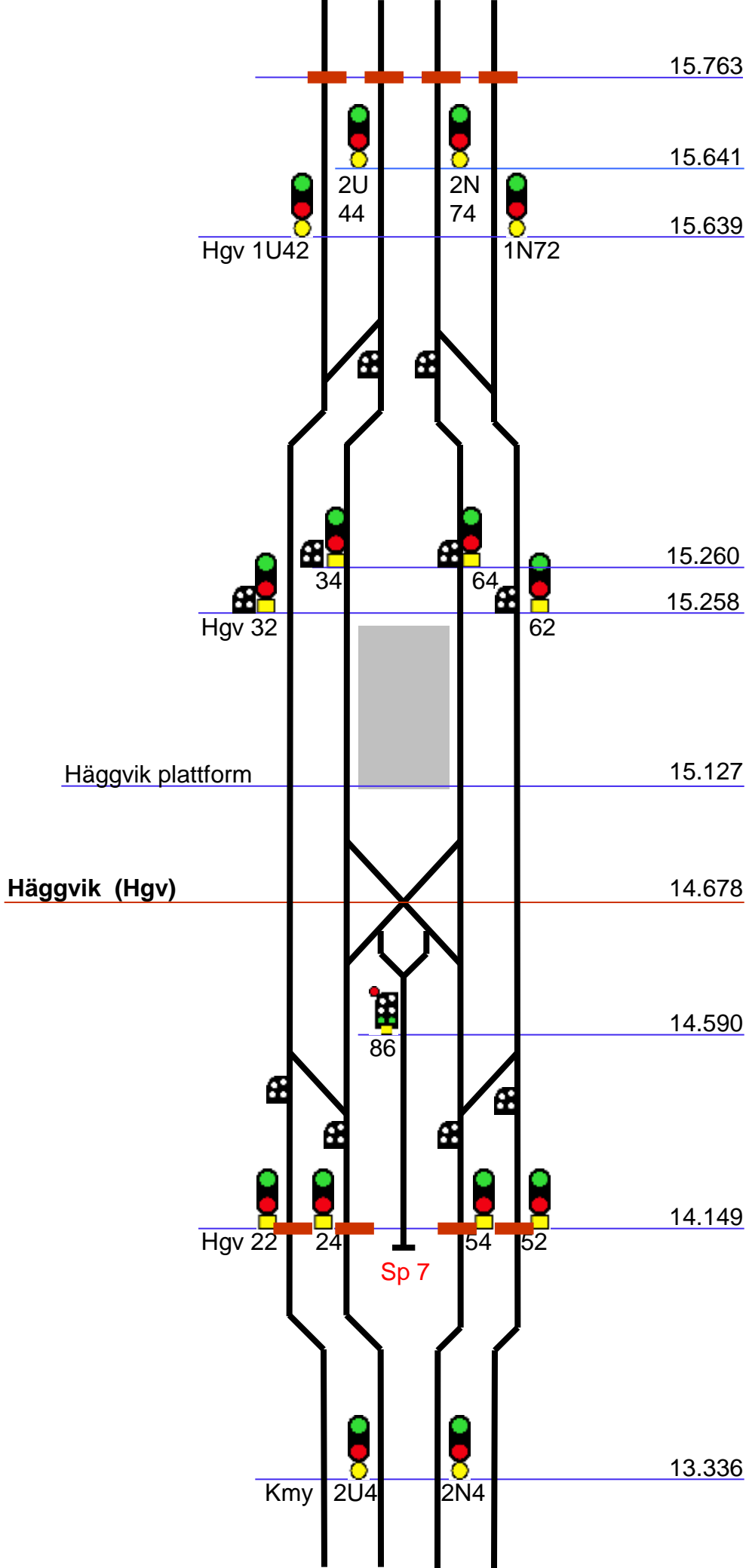


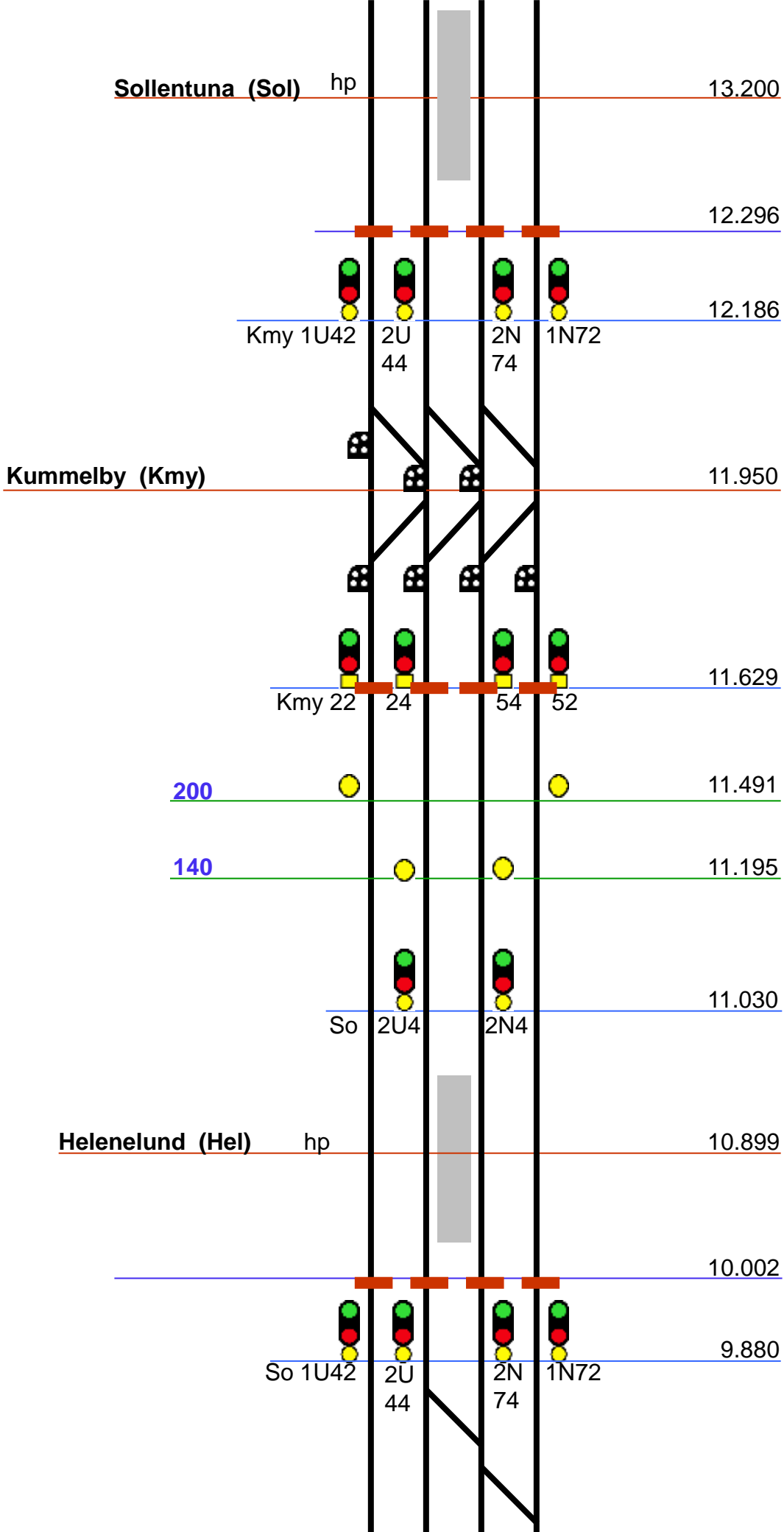


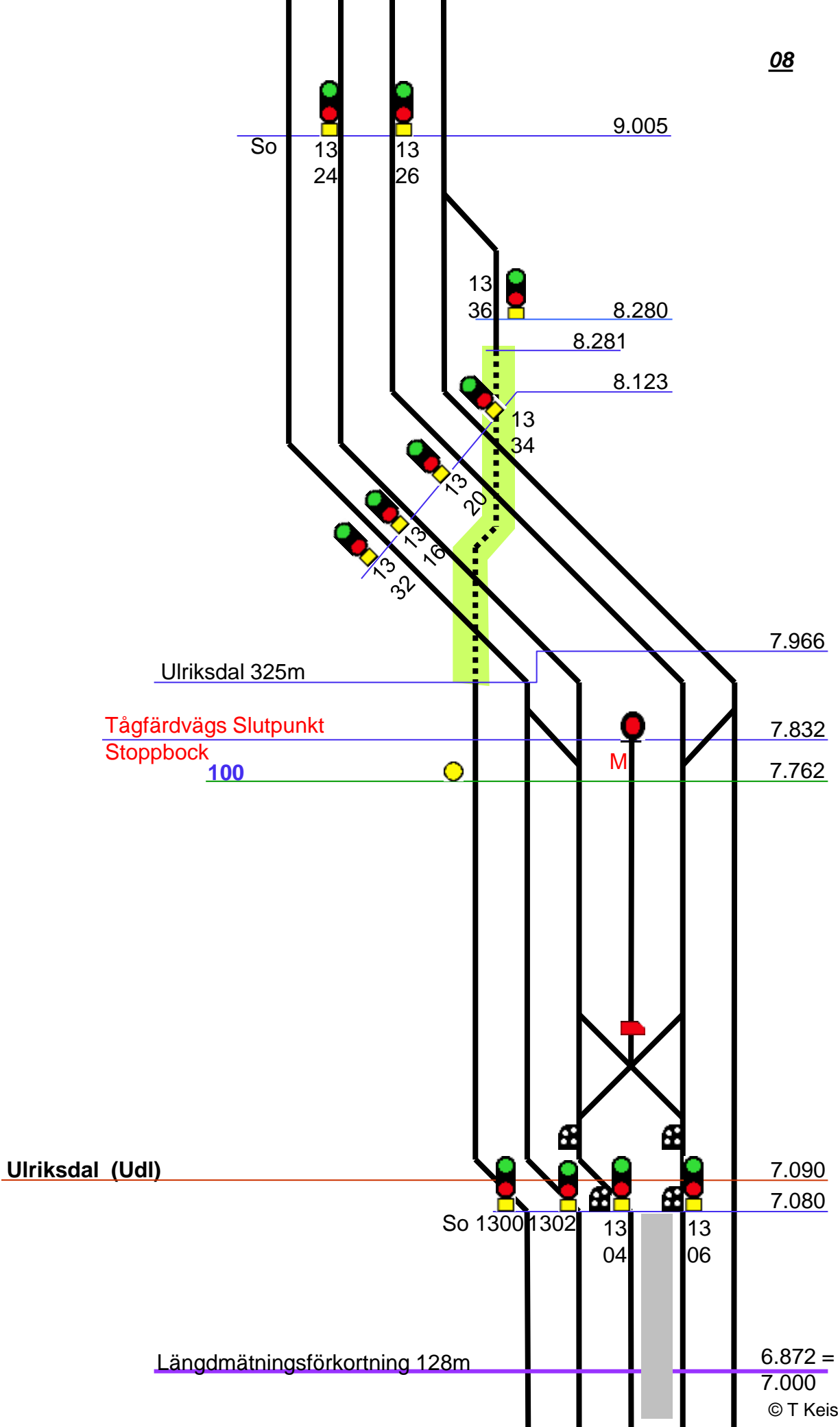


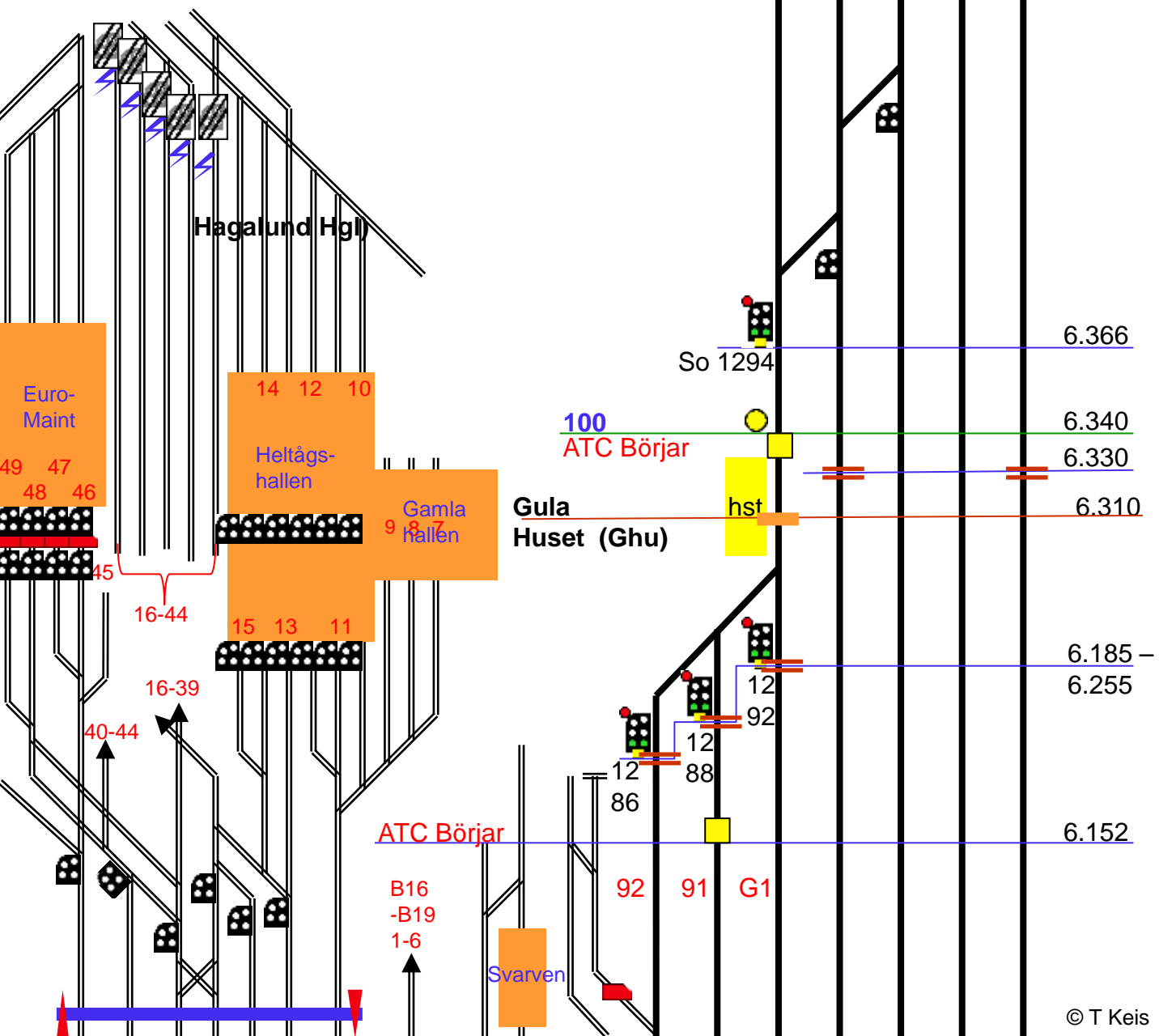












Solna 29m

5.115
5.047

160 / 200

1104 11
06

5.020
5.014
4.970
4.960
4.905

70

11
08

4.791

ATC Börjar

1084

1086 10
88

4.663
4.635
4.634

Solna Ansl 227m

Solna Östra 421m

Solna Nya 535m

Solna V 440m

V

Ö

Nya

4.593
4.580
4.600

10
74

10
76

10
78

10
80

4.466 -
4.500

70

4.437

ATC Börjar

So 1062

10
64

10
70

10
72

4.332 -
4.376

4.333

4.320 -
4.375

10
68

130 / 140
10

4.210

282

160 / 200

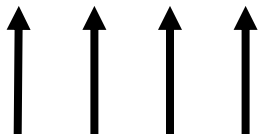
45

44

42

4.150

Huvudsta



10
36

10
38

10
40

130 / 140

4.045

3.950 -
4.020

Tomtebodan övre (Tmö)

3.585
3.675

120
115 / 130

160 / 180

Gul cirkel mot So
Släckt mot Huv

Längdmättningsförändring
30.614 = 3.286 N2
30.601 = 3.299 U2

Tomtebodan bangård (Tm)

3.861 -
3.883

3.590
3.625 -
3.665

3.380 - 3.410
3.410
3.375

3.280
3.265
3.253

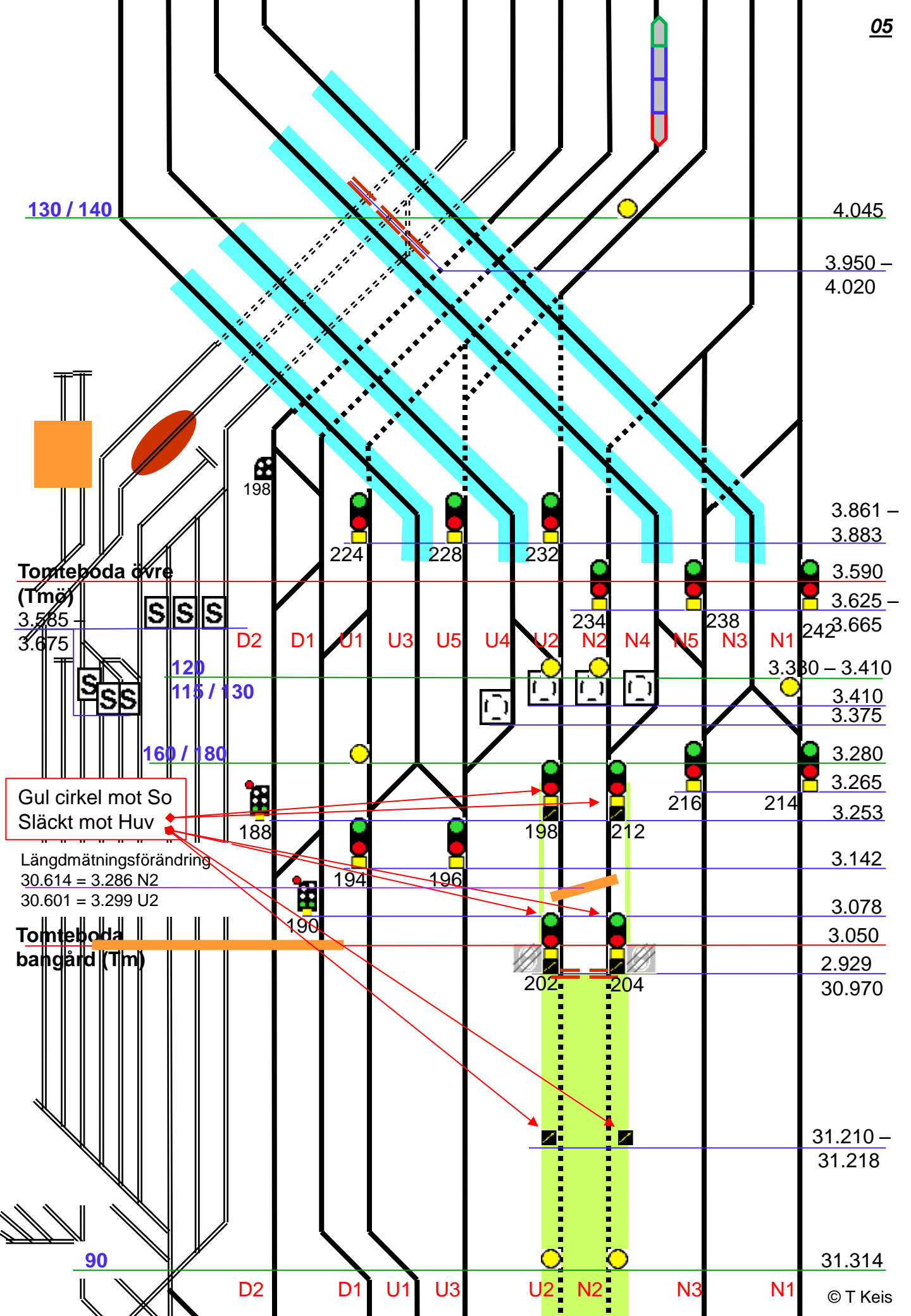
3.142

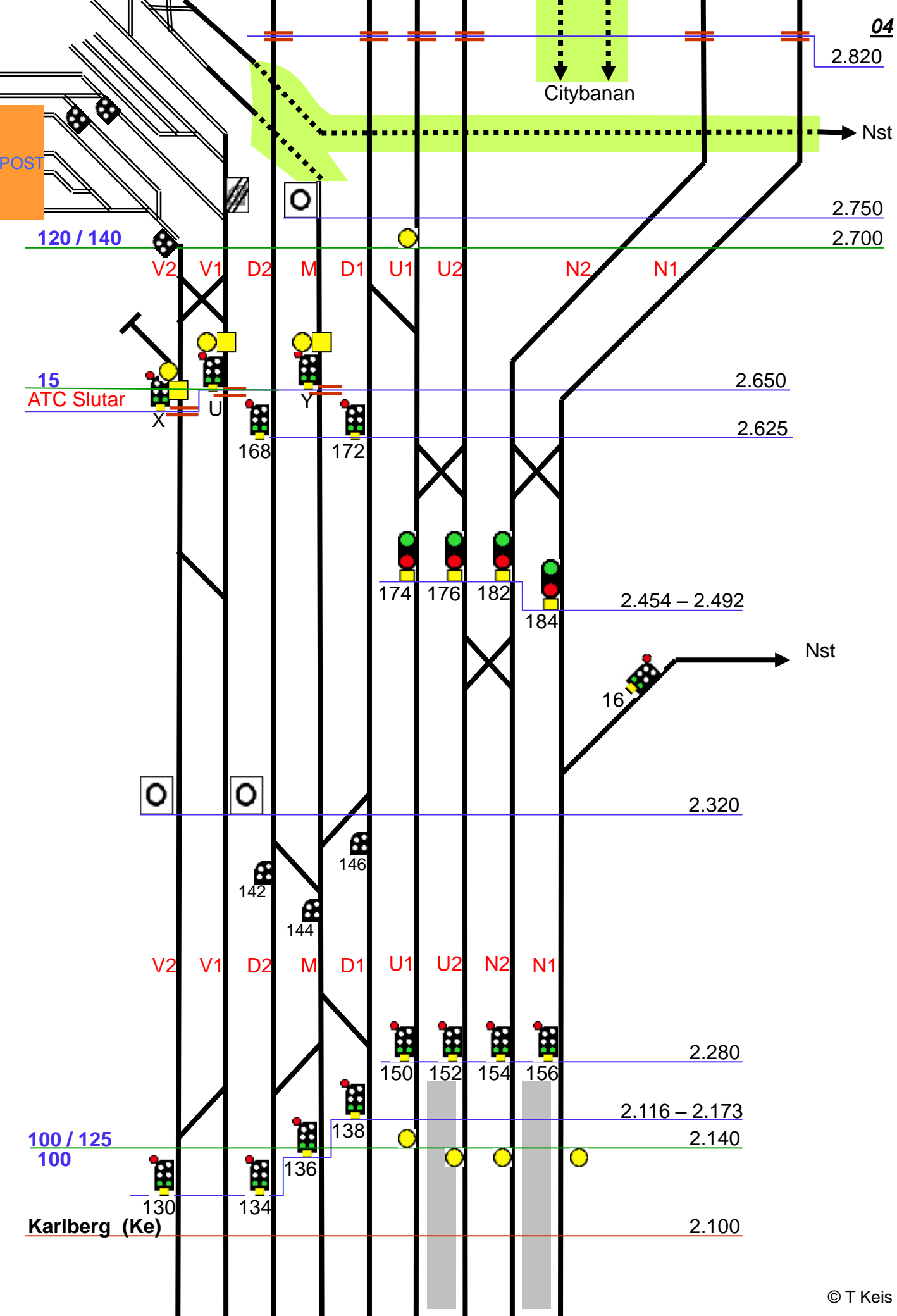
3.078
3.050

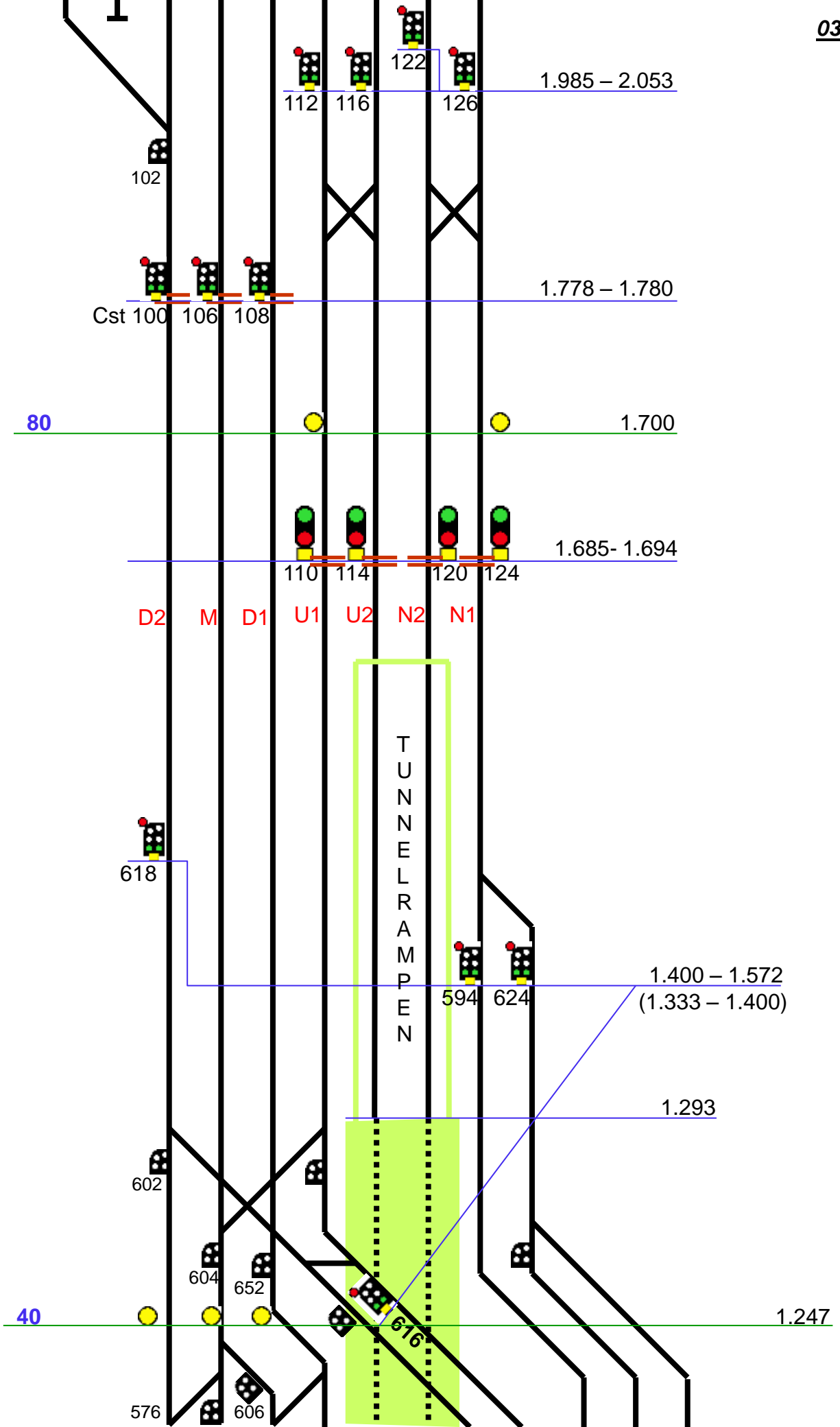
2.929
30.970

31.210 -
31.218

31.314





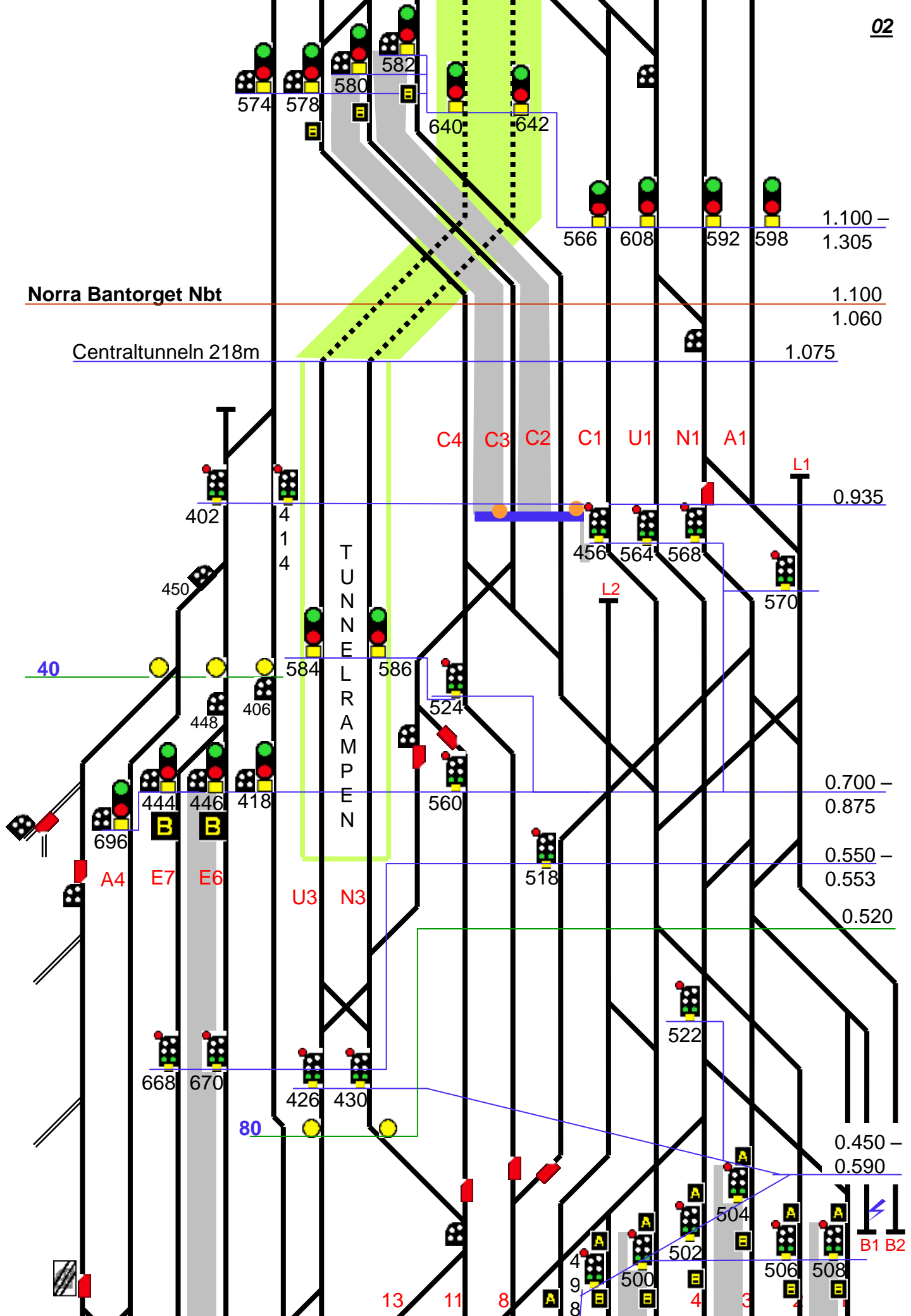


Norra Bantorget Nbt

Centraltunneln 218m

T
U
N
N
E

L
R
A
M
P
E
N



1.100 -
1.305

1.100
1.060

1.075

0.935

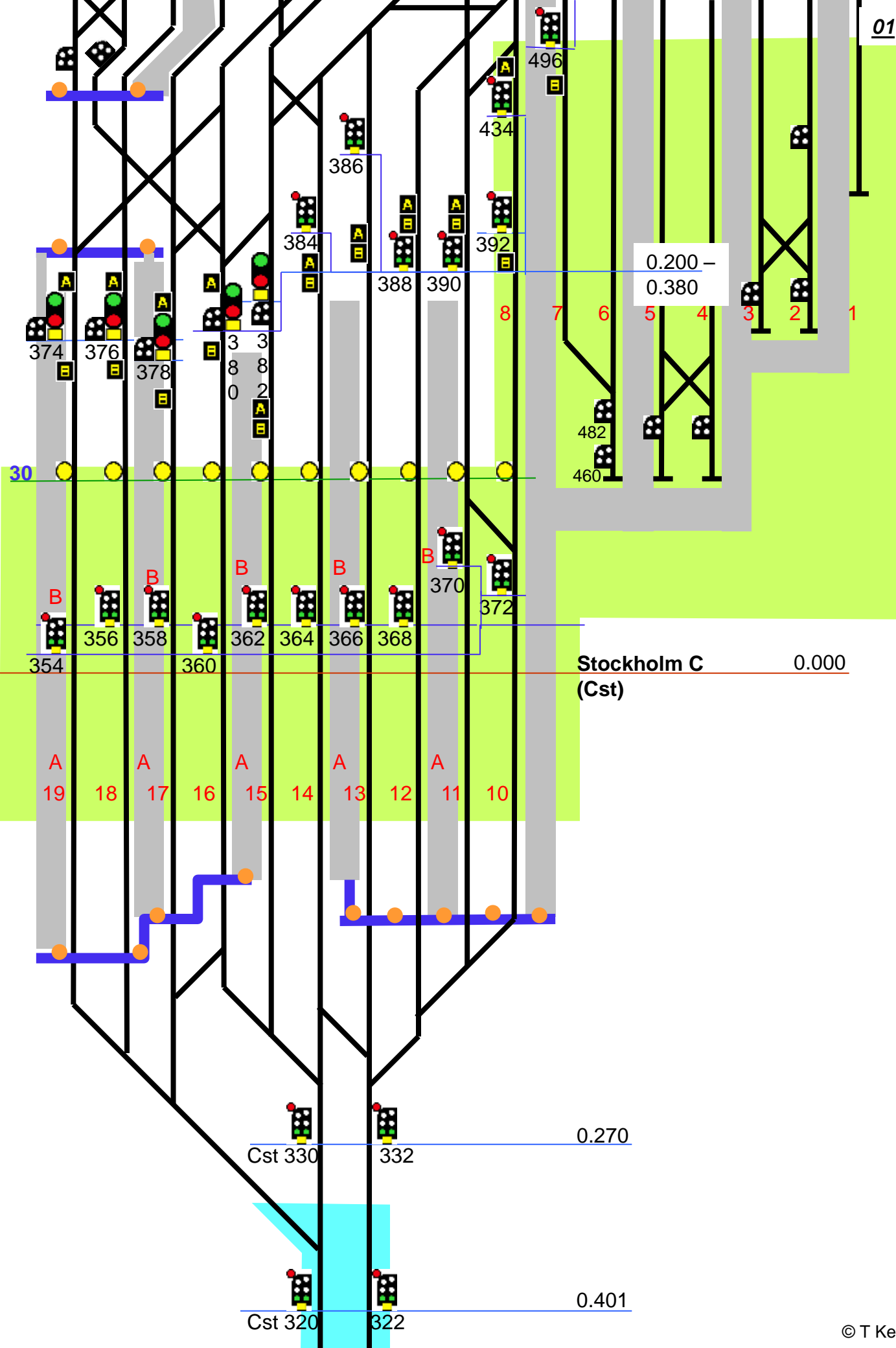
0.700 -
0.875

0.550 -
0.553

0.520

0.450 -
0.590

B1 B2



0.200 -
0.380

Stockholm C (Cst) 0.000

0.270

0.401

Cst 330 332

Cst 320 322