

Åsbro

Vretstorp

Östansjö (Öj)

207.278

160 / 200

207.220

2

1

Å 21

209.412

110

207.679

H 721

723

206.603

H L1

207.562

H 603

605

205.185

Skymossen (Skms)

10.763 = 207.089

150 / 195

205.035

Tälle (Täl)

204.992 = 5.628

80

10.646

10.384

Hpbg

H 657

H 599

204.833

H 607

6.694

H 597

4.902

100

4.656

203.743

203.693

4.453

100

4.349

557

579

4.234

H 583

585

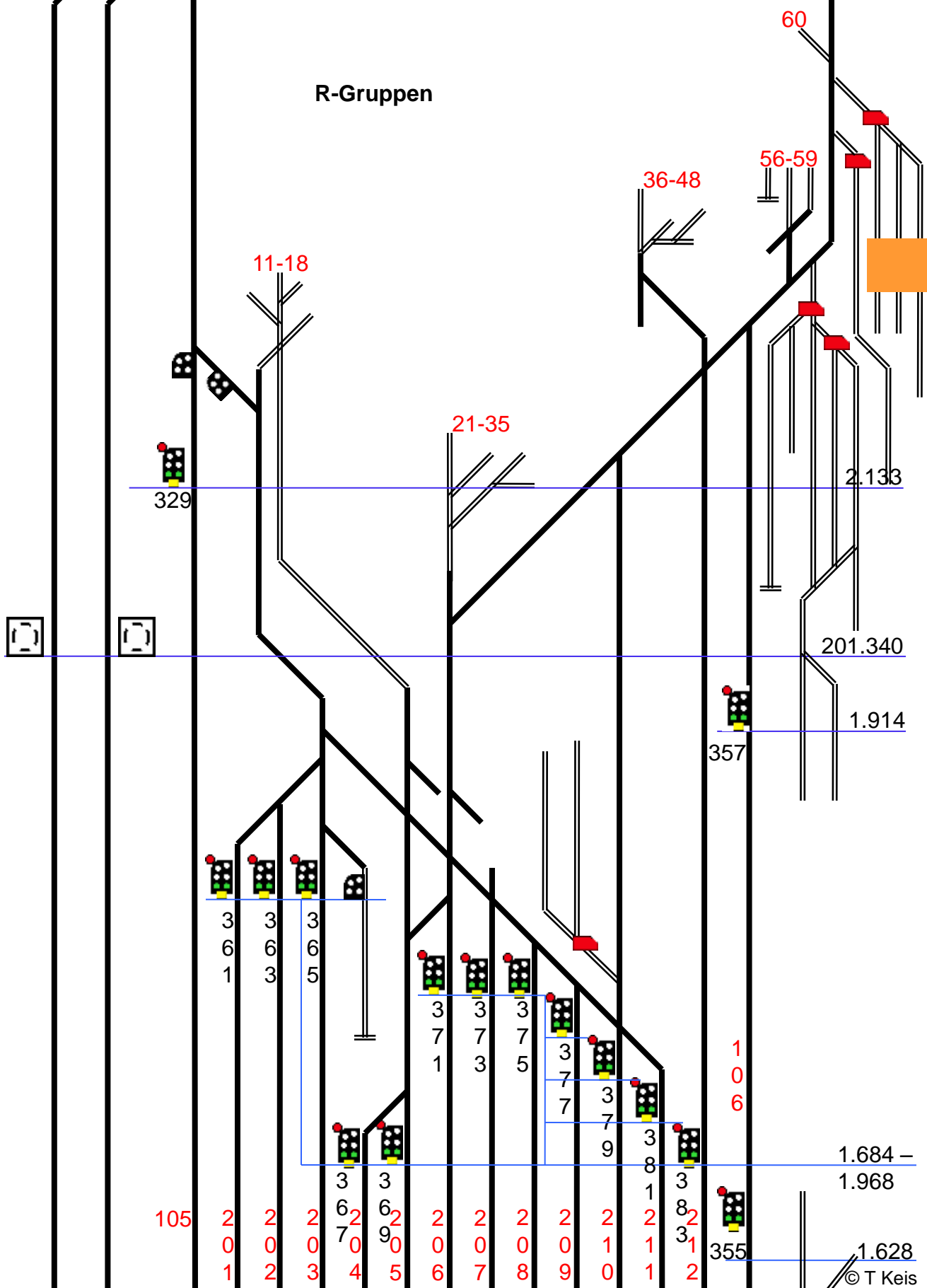
4.181

150 / 200

559

203.452

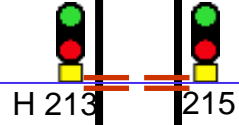
R-Gruppen



105	2	2	2	2	2	2	2	2	2	2	2	2	1
	0	0	0	0	0	0	0	0	0	1	1	1	0
319	1	2	3	4	5	6	7	8	9	0	1	2	6

U - Gruppen

1.405
1.153
200.685



B m spåret
U b spåret

40
70

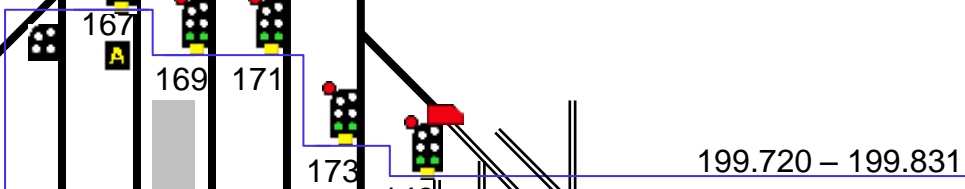


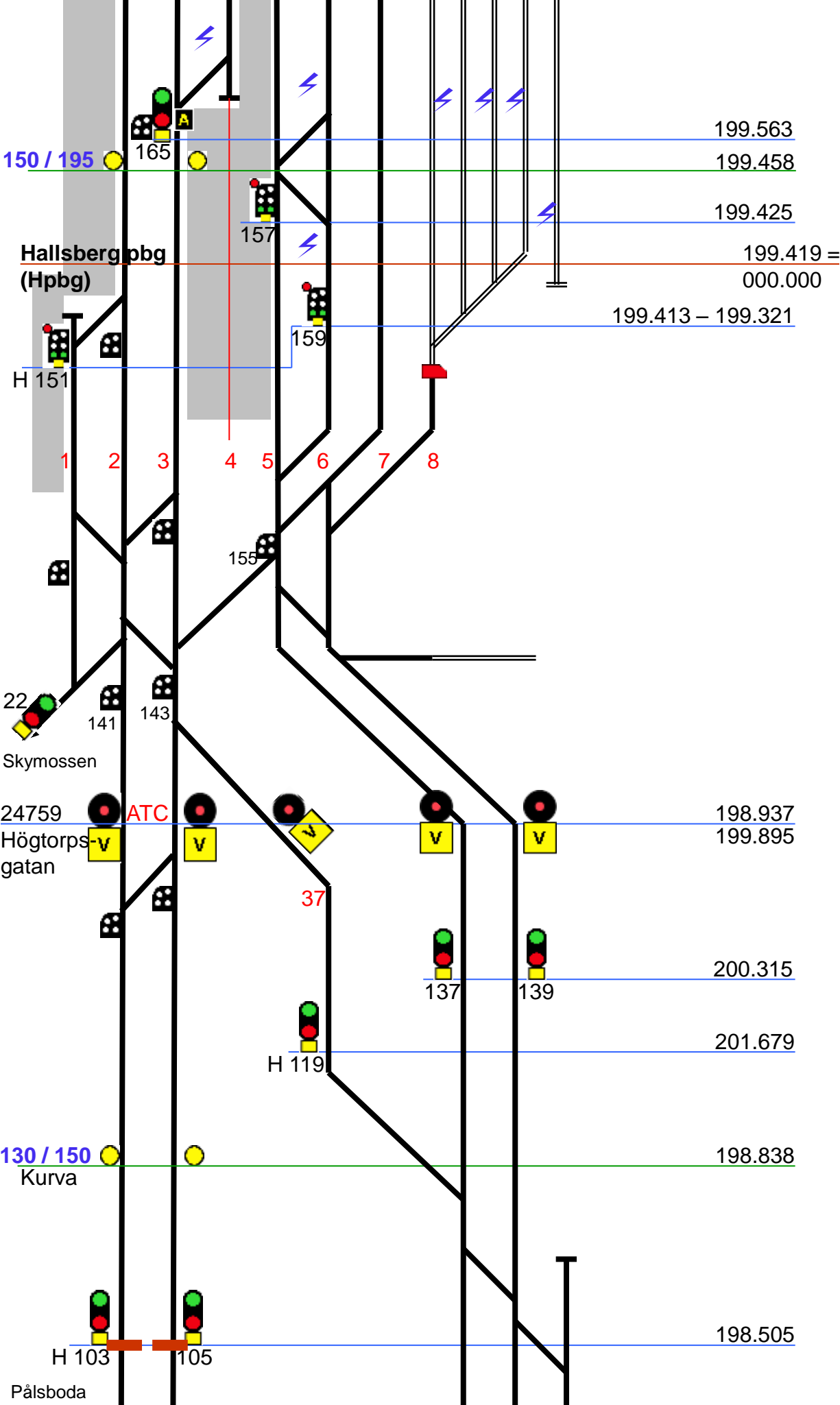
0.910
0.797

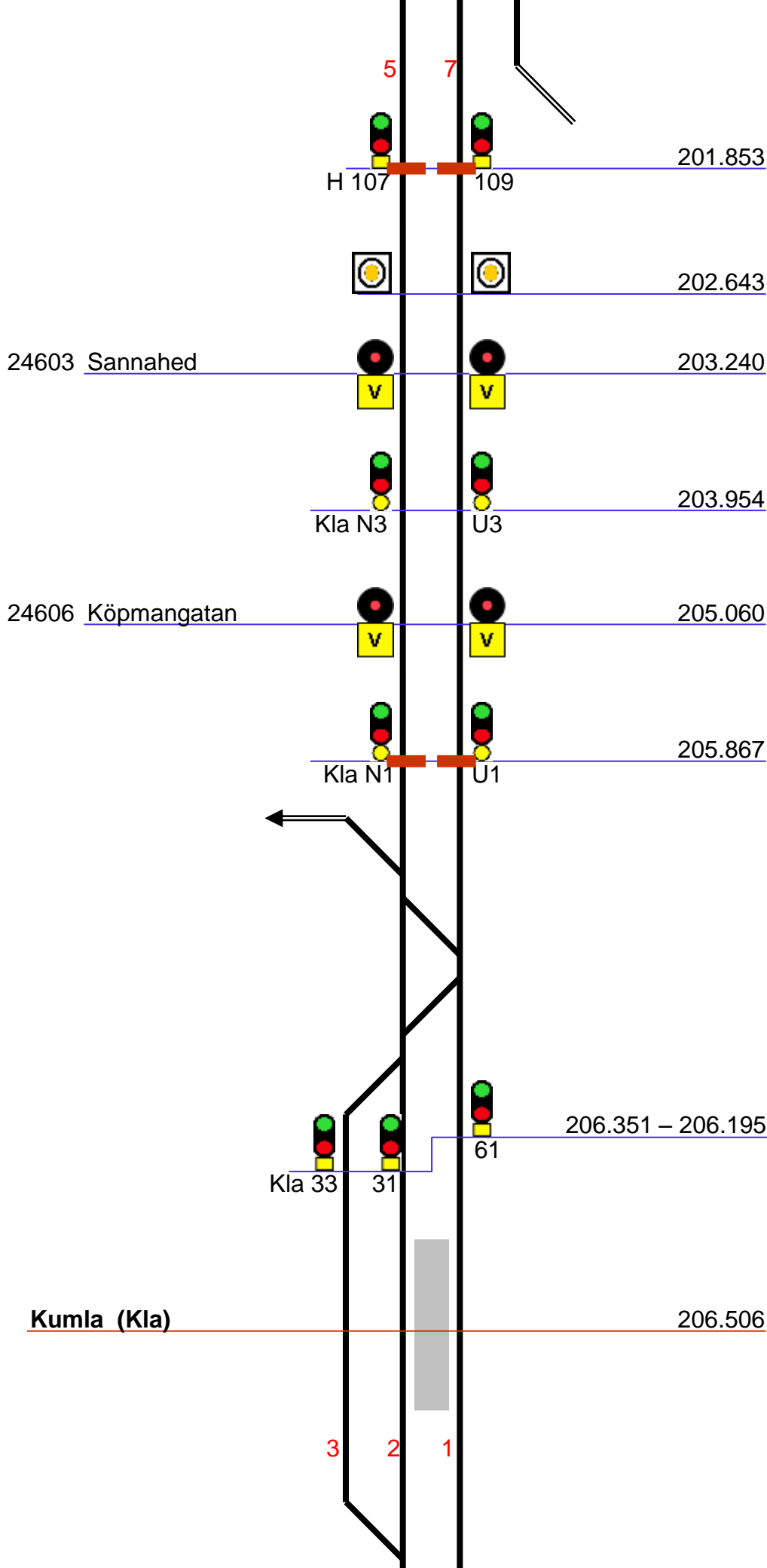
60

Arbetskydd
Spårstabilisering

200.136
200.094



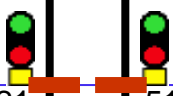




24610 Hagagatan 207.194



Kla 21 51 207.390



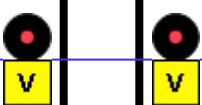
130 / 140 208.888



Ms N5 U5 209.175



24614 Säbylundsallén 210.442



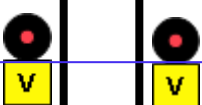
130 210.844



Ms N3 U3 211.530



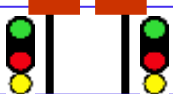
24616 Näset södra 211.862



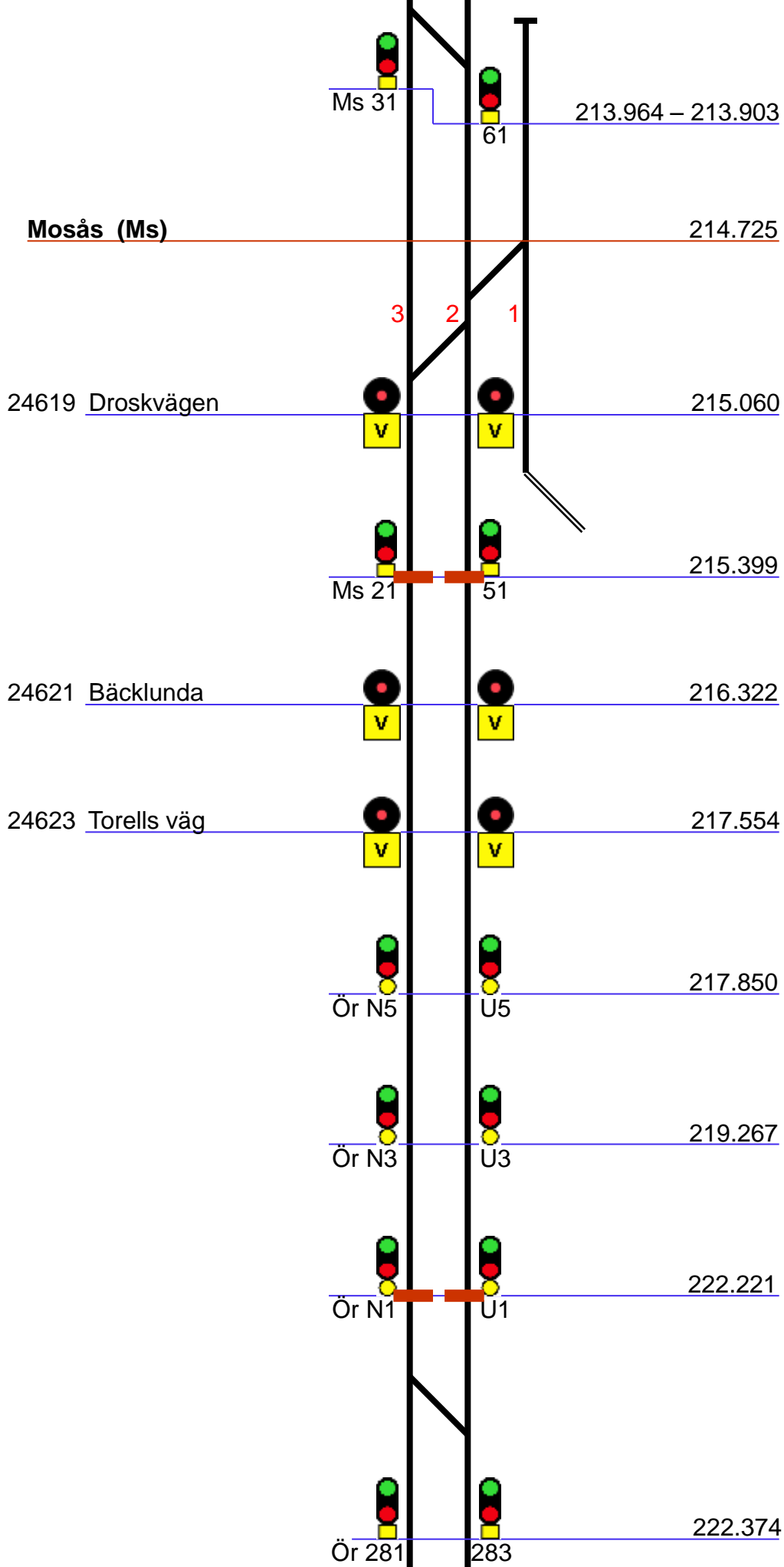
24617 Näset norra 212.506

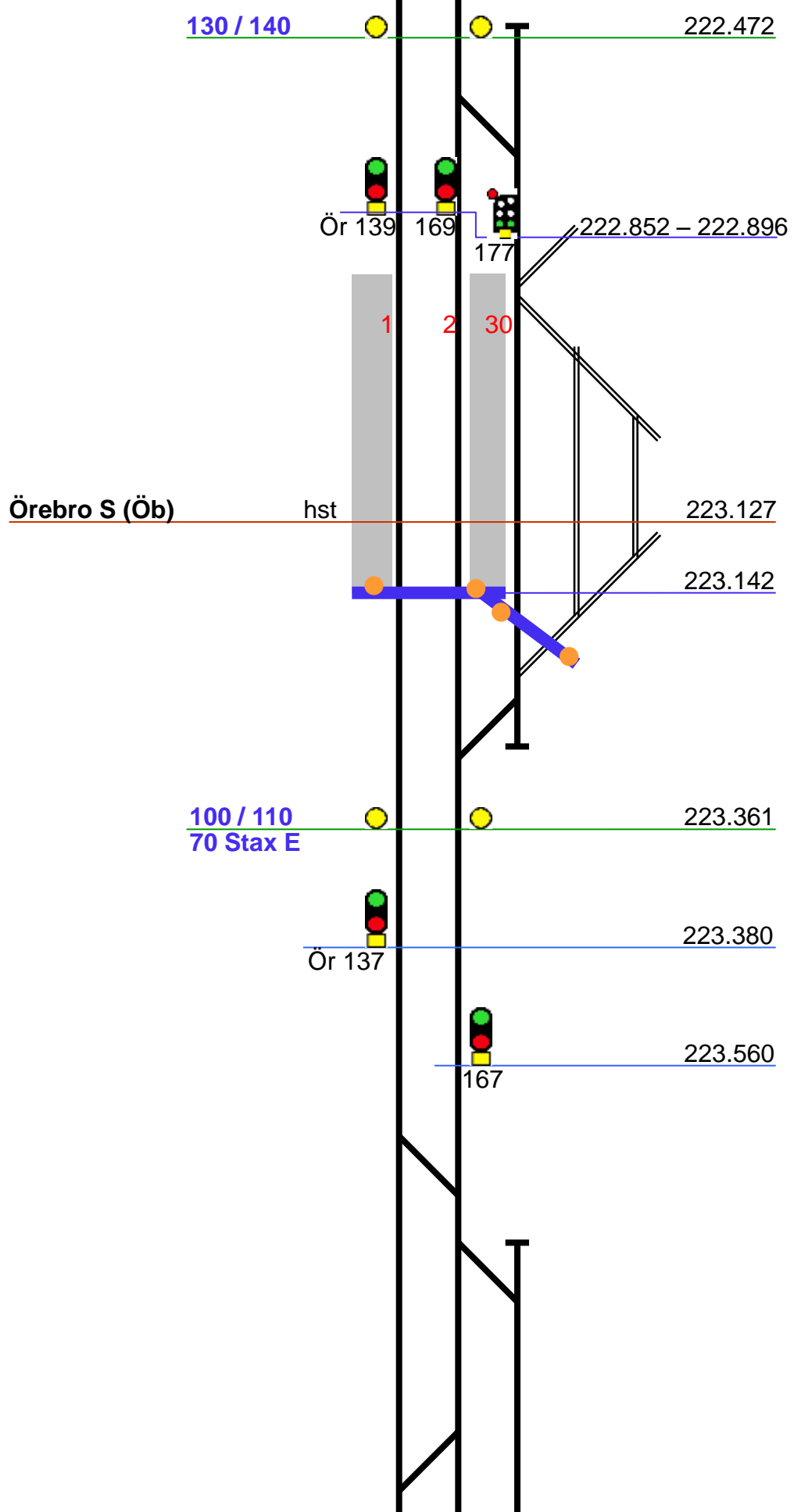


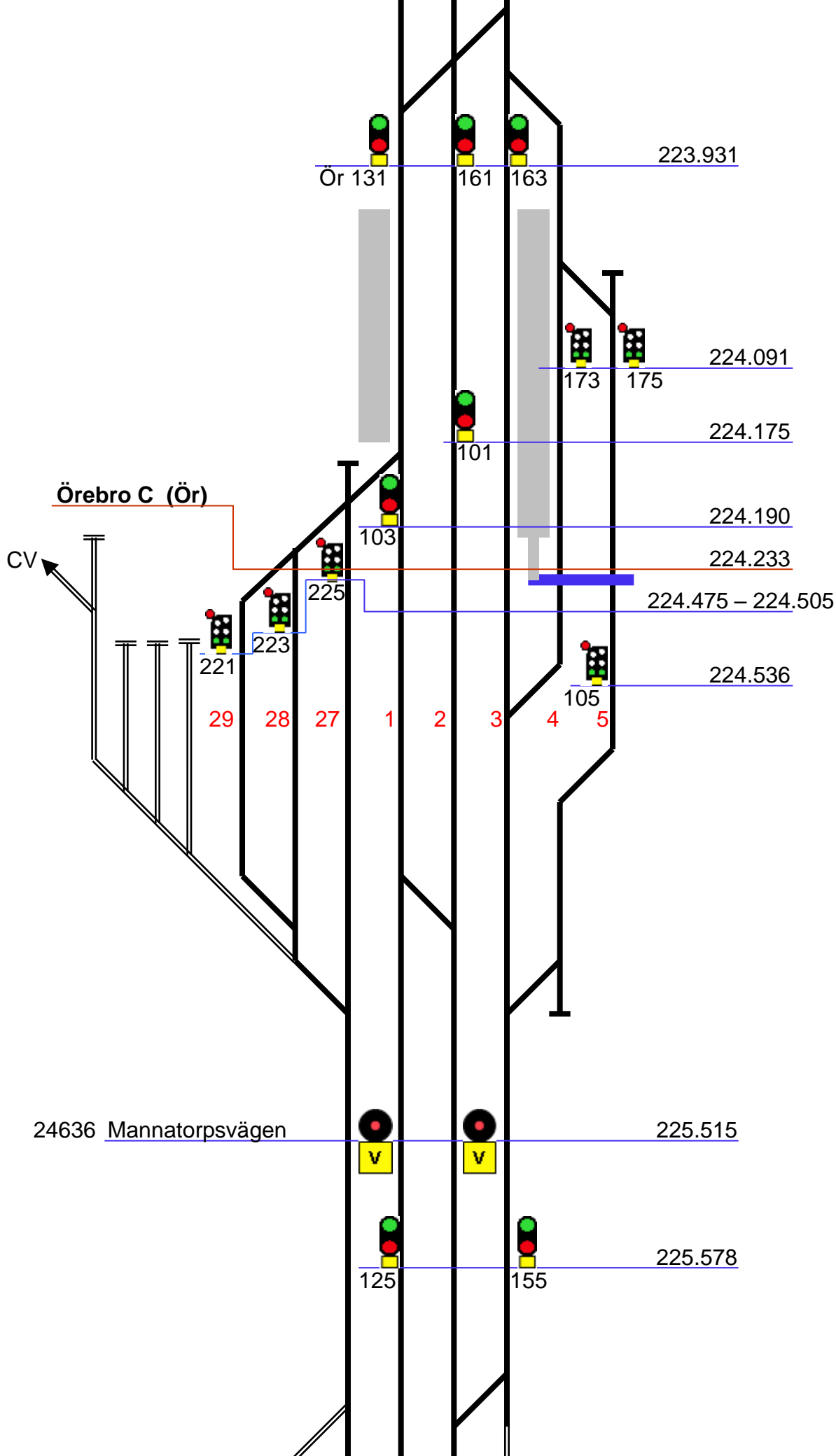
213.313

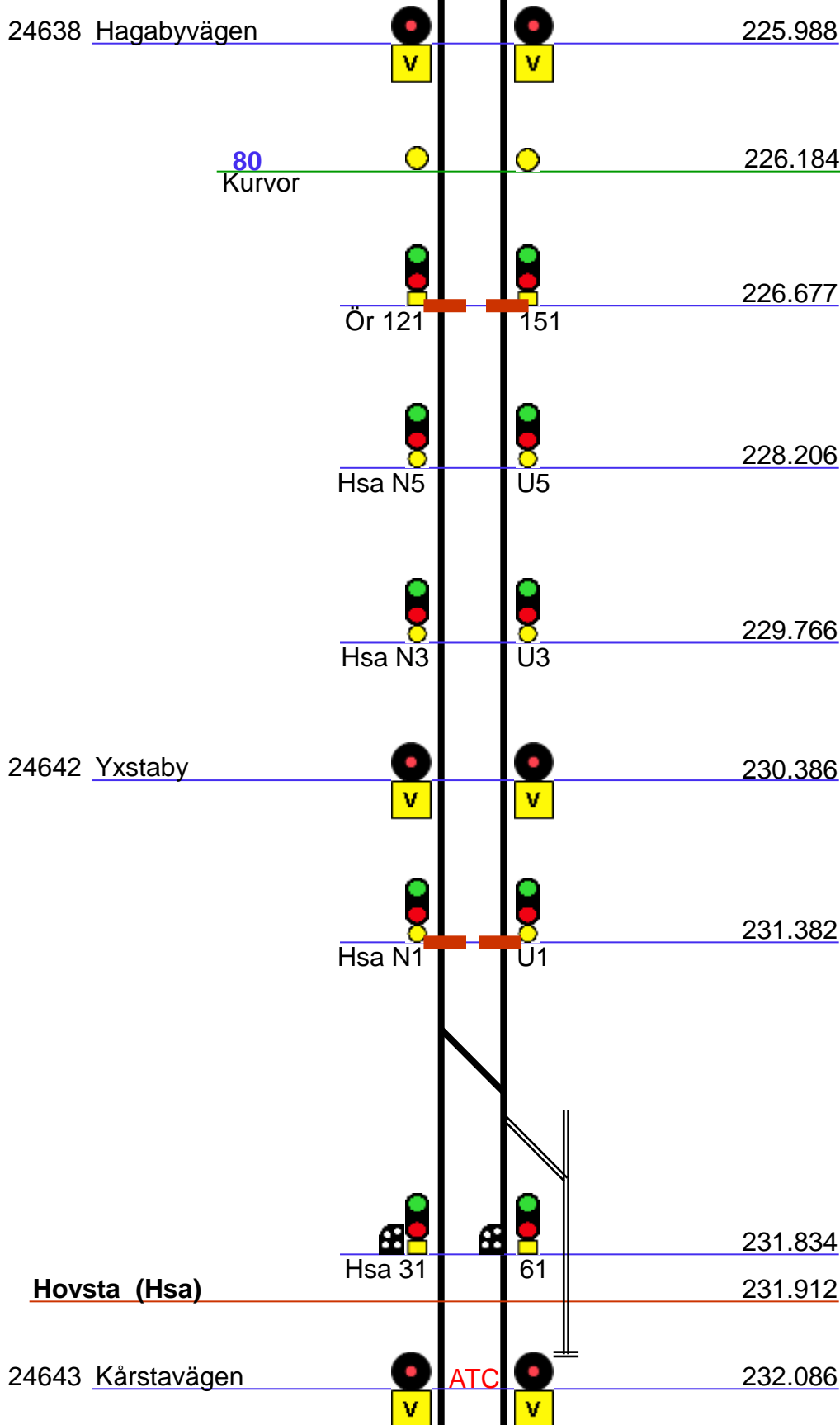


Ms N1 U1 213.433




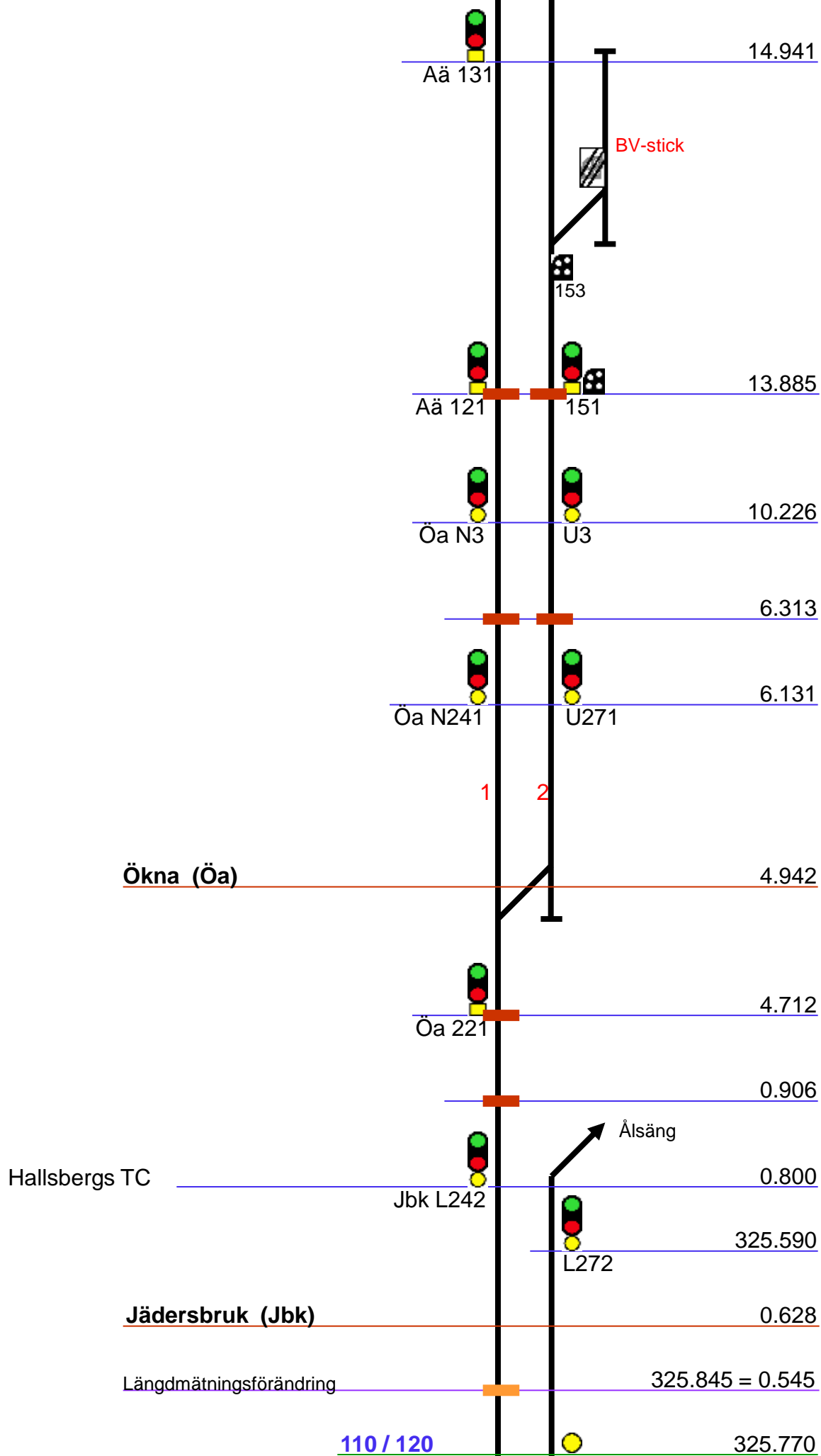


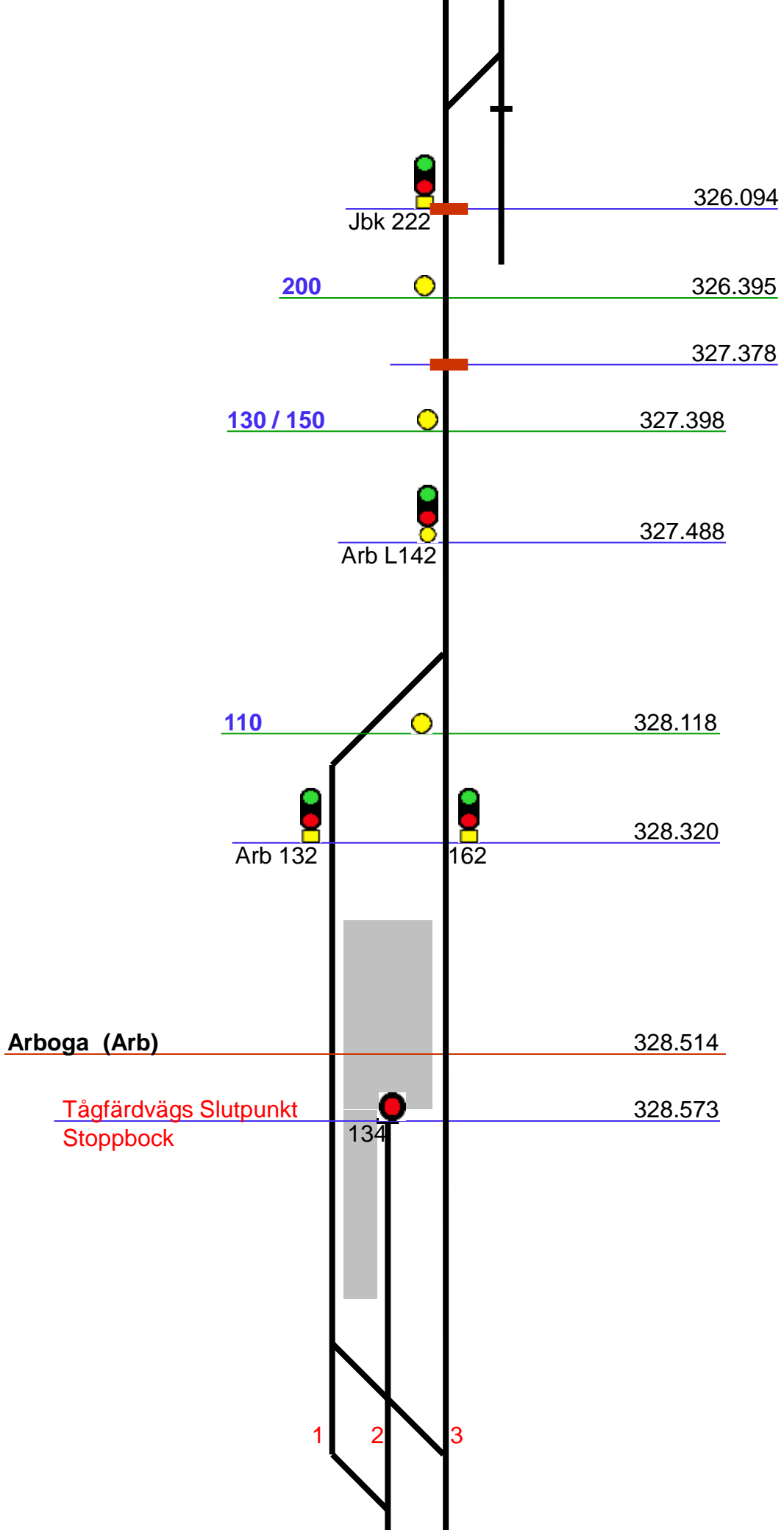


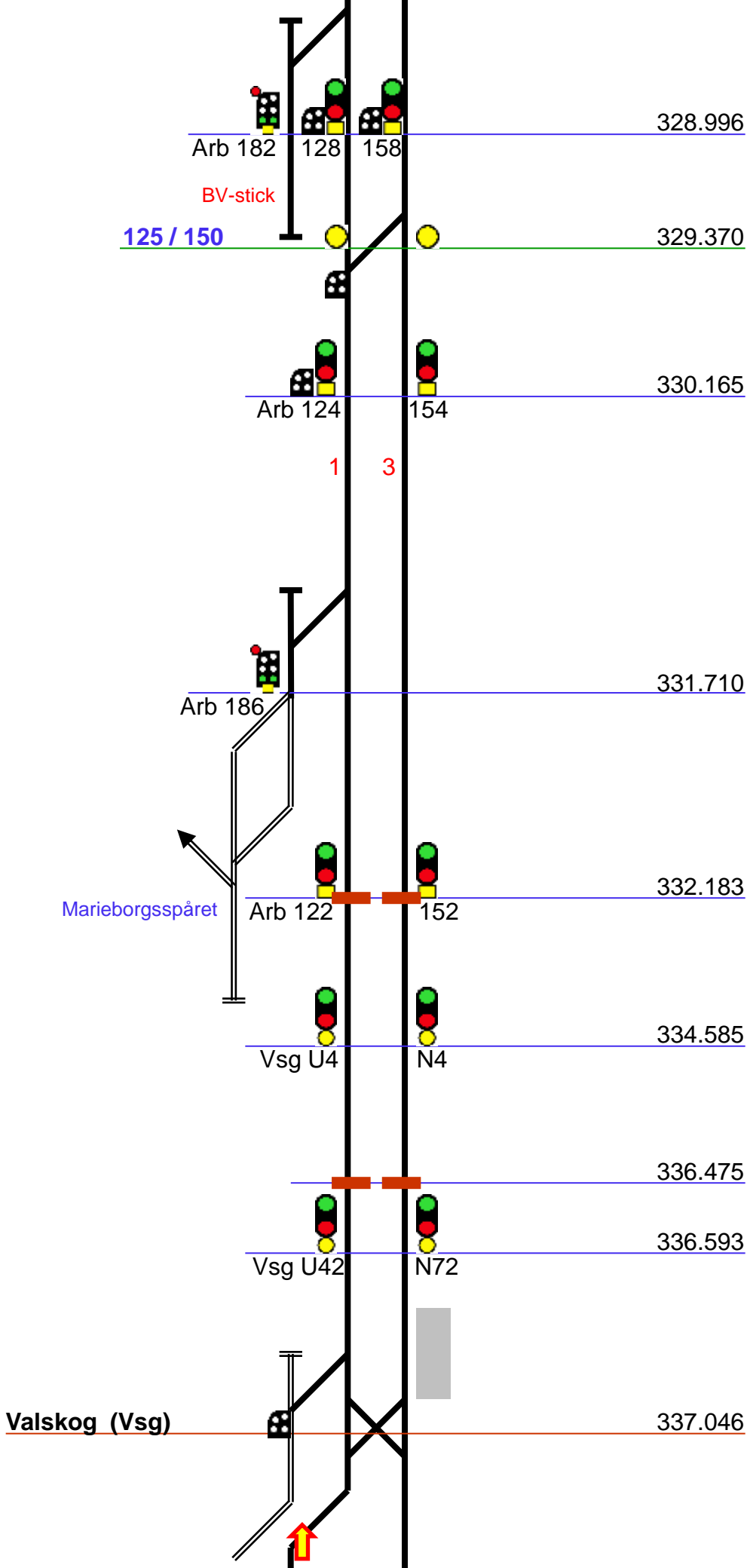


Längdmättningsförändring
Växelkorset









Längdmätning-
förändring

138.210 = 337.074



22

Västerås

160



138.150

Stockholms TC

Vsg 24

137.934



80 / 100



137.796

100 / 125



137.339



137.330

60109 Vadstenavägen



ATC

137.207

32472 Sjöholmsvägen



ATC

135.164



Kör L4

134.513

60111 Hovgården



ATC

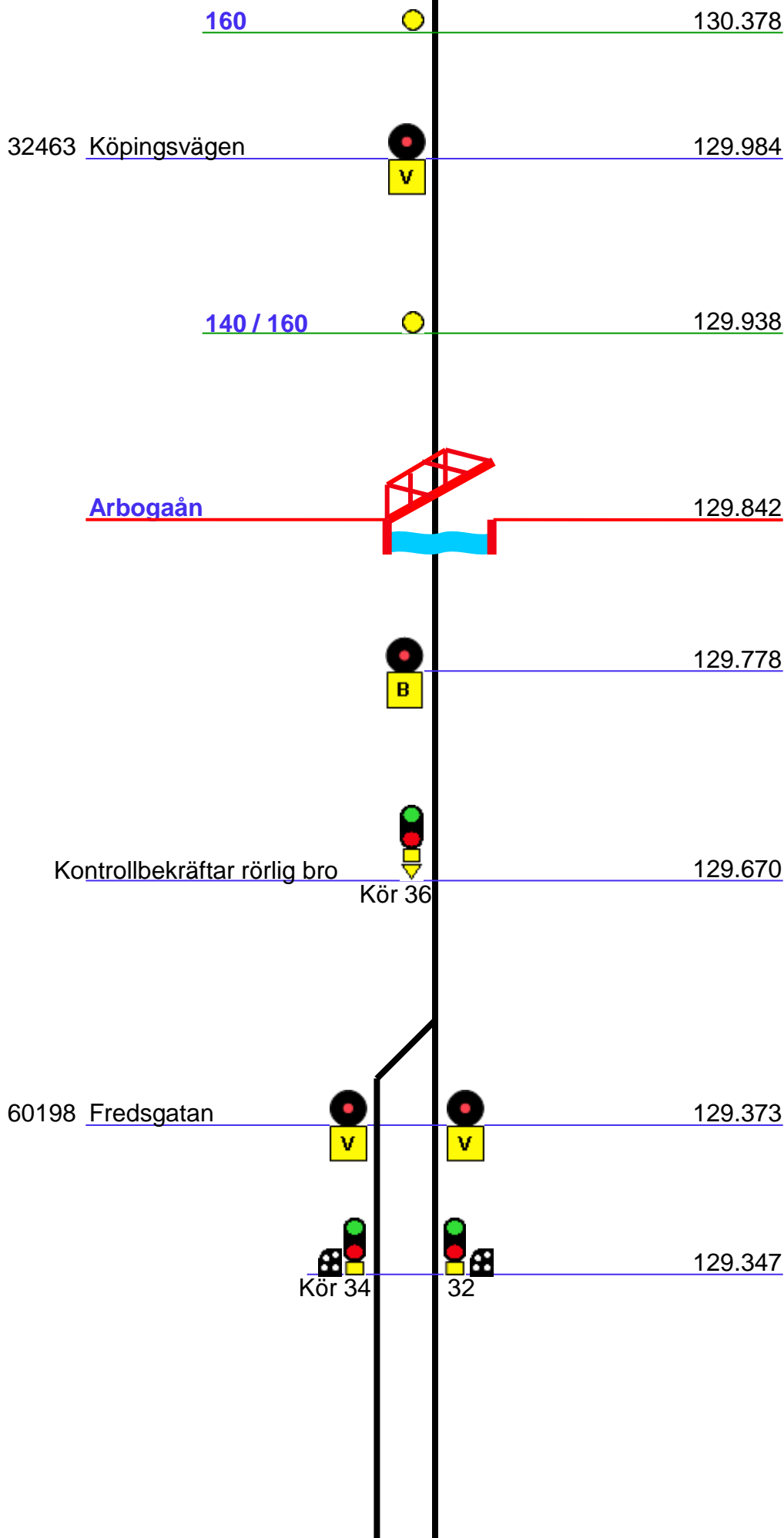
133.045

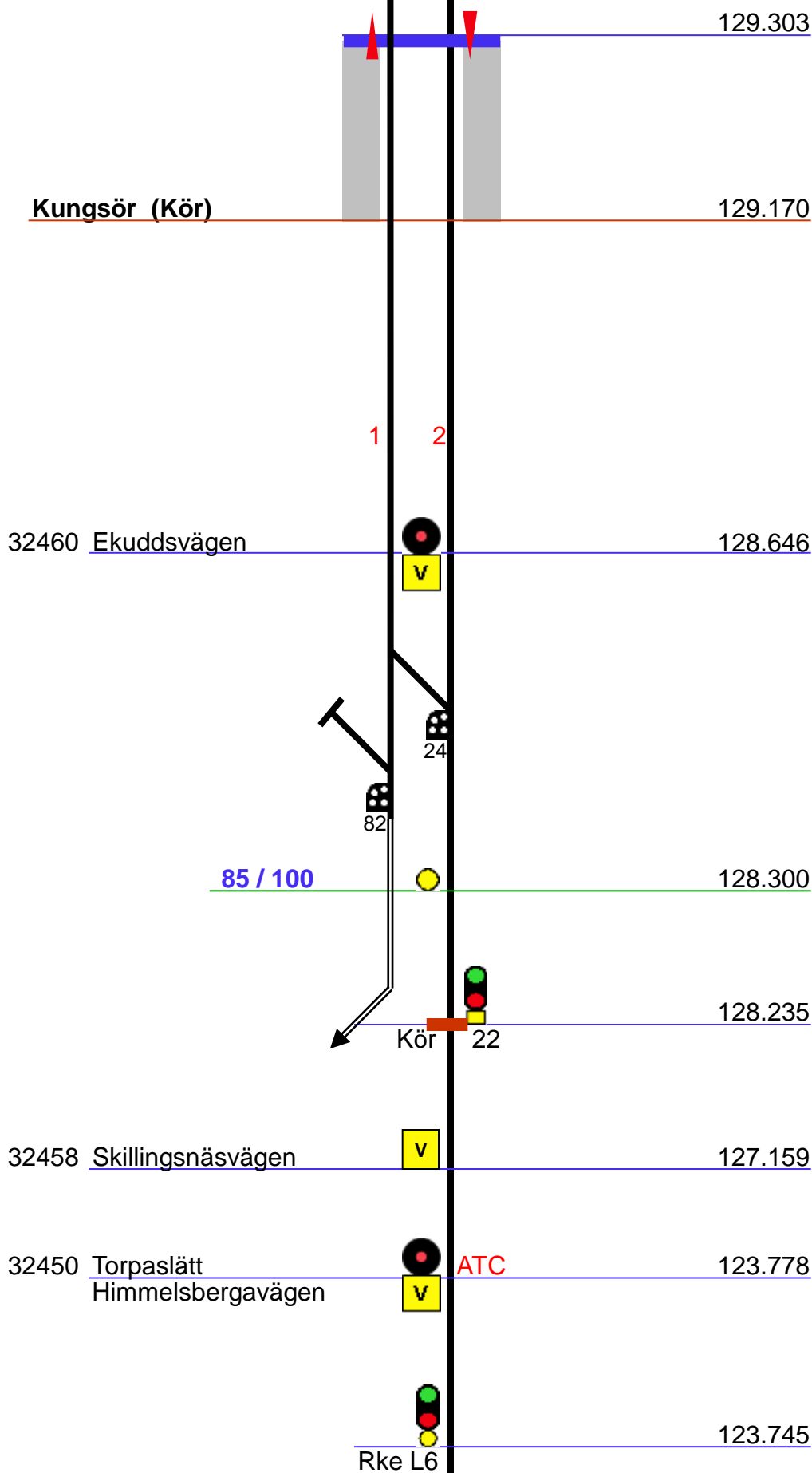


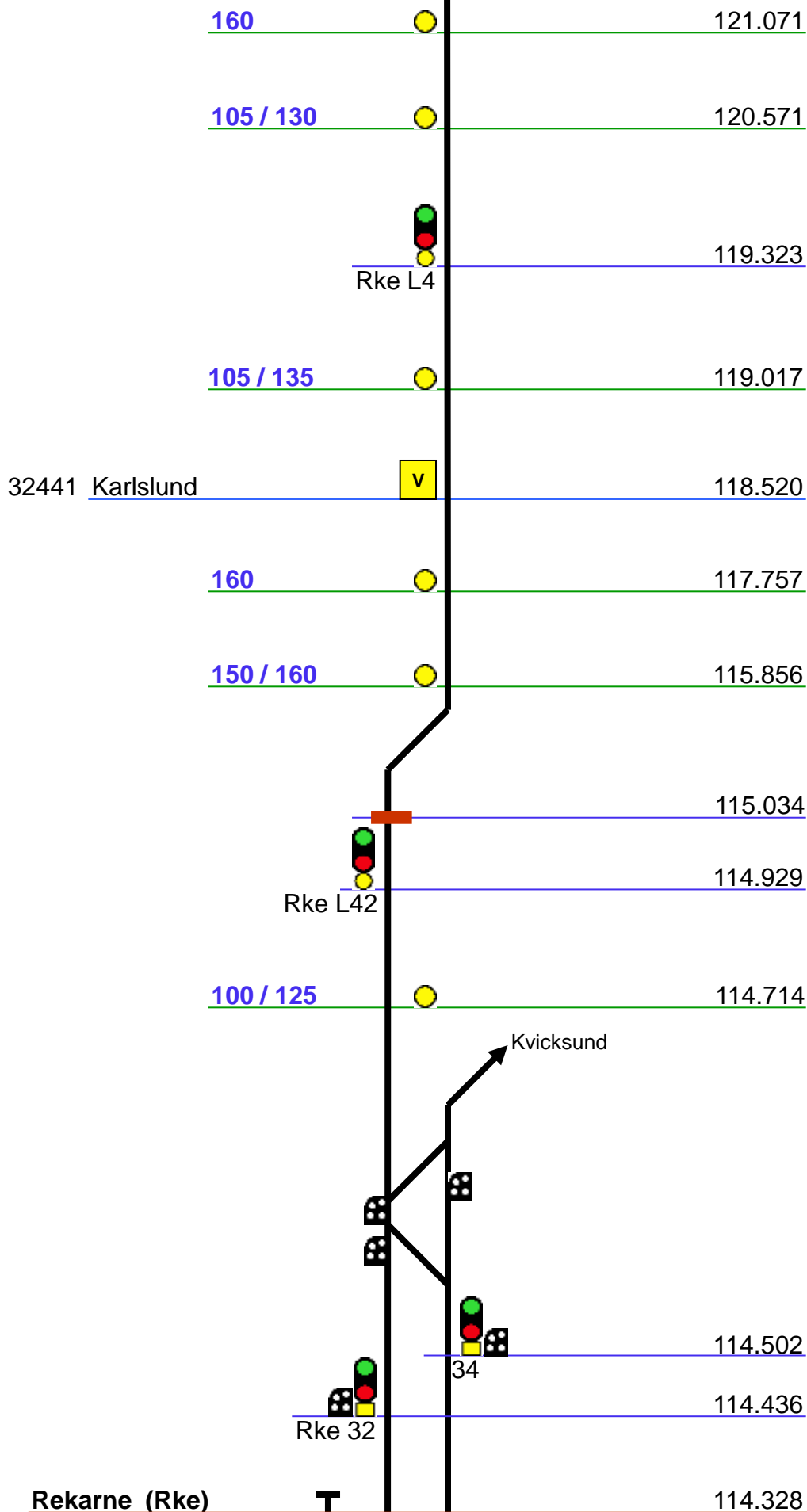
Kör L42

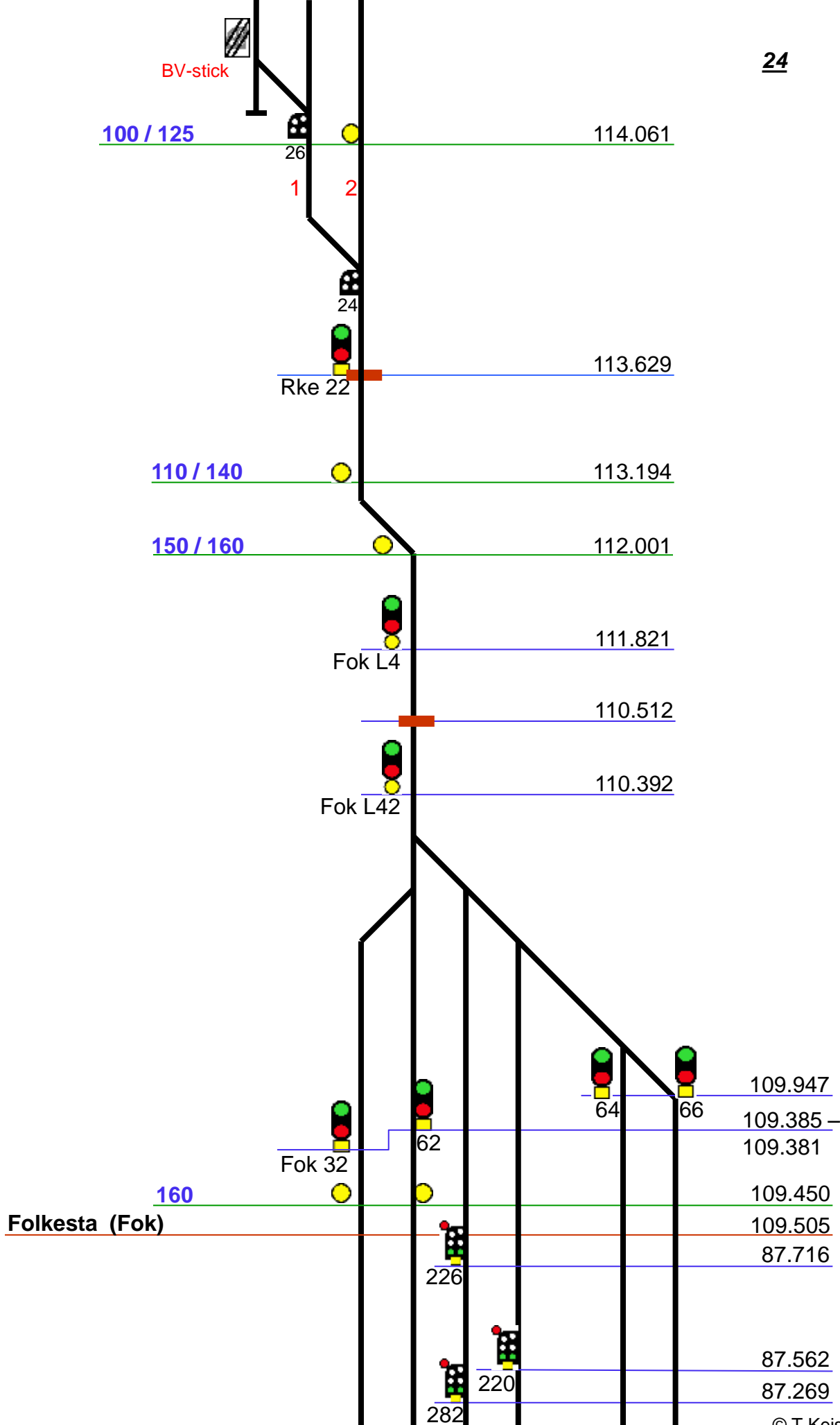
131.519

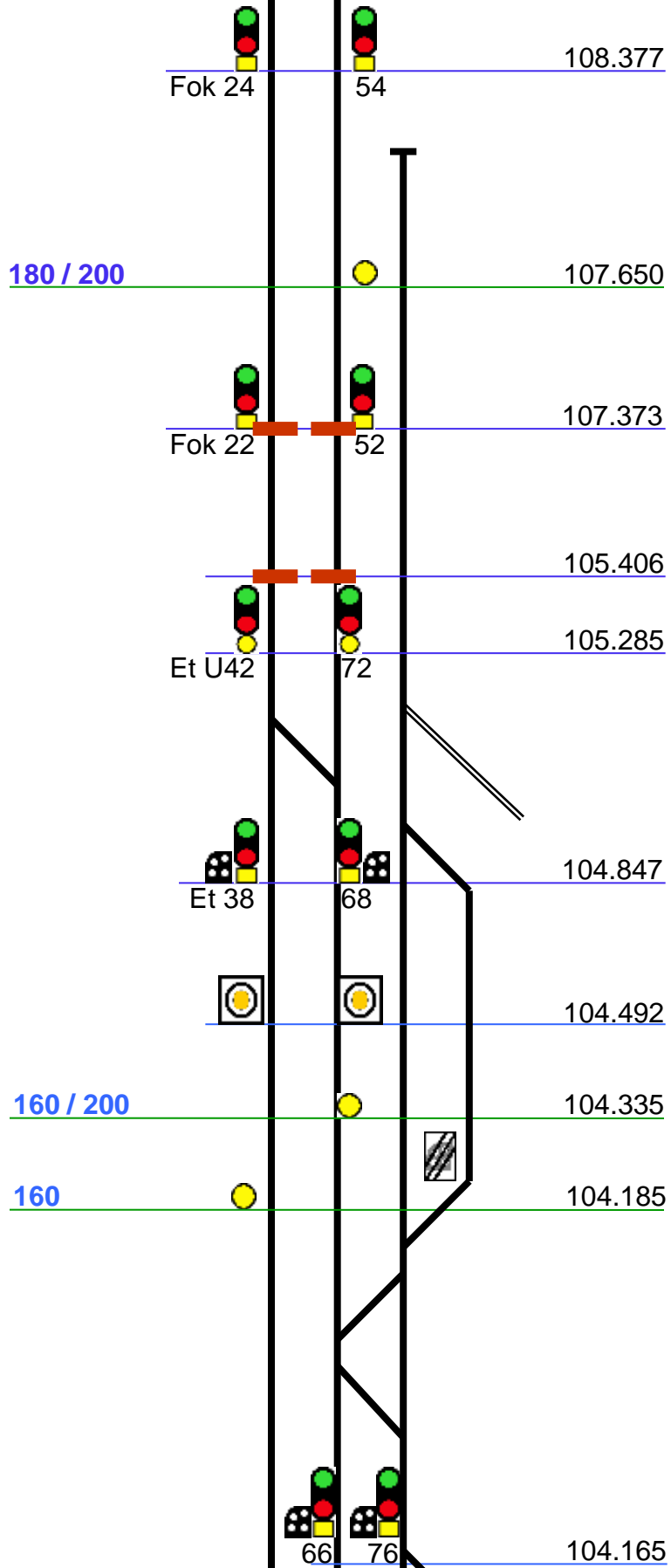
131.419

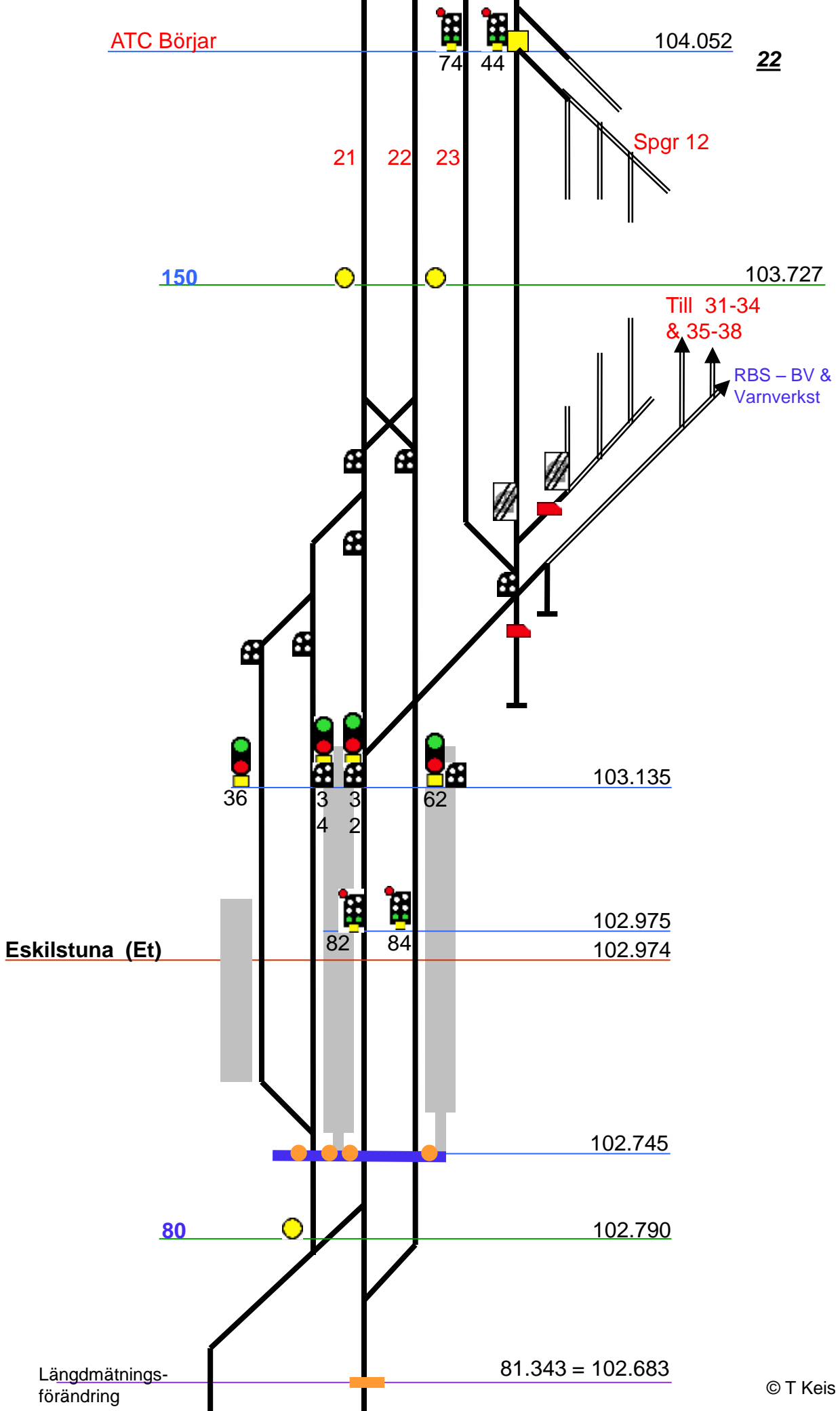


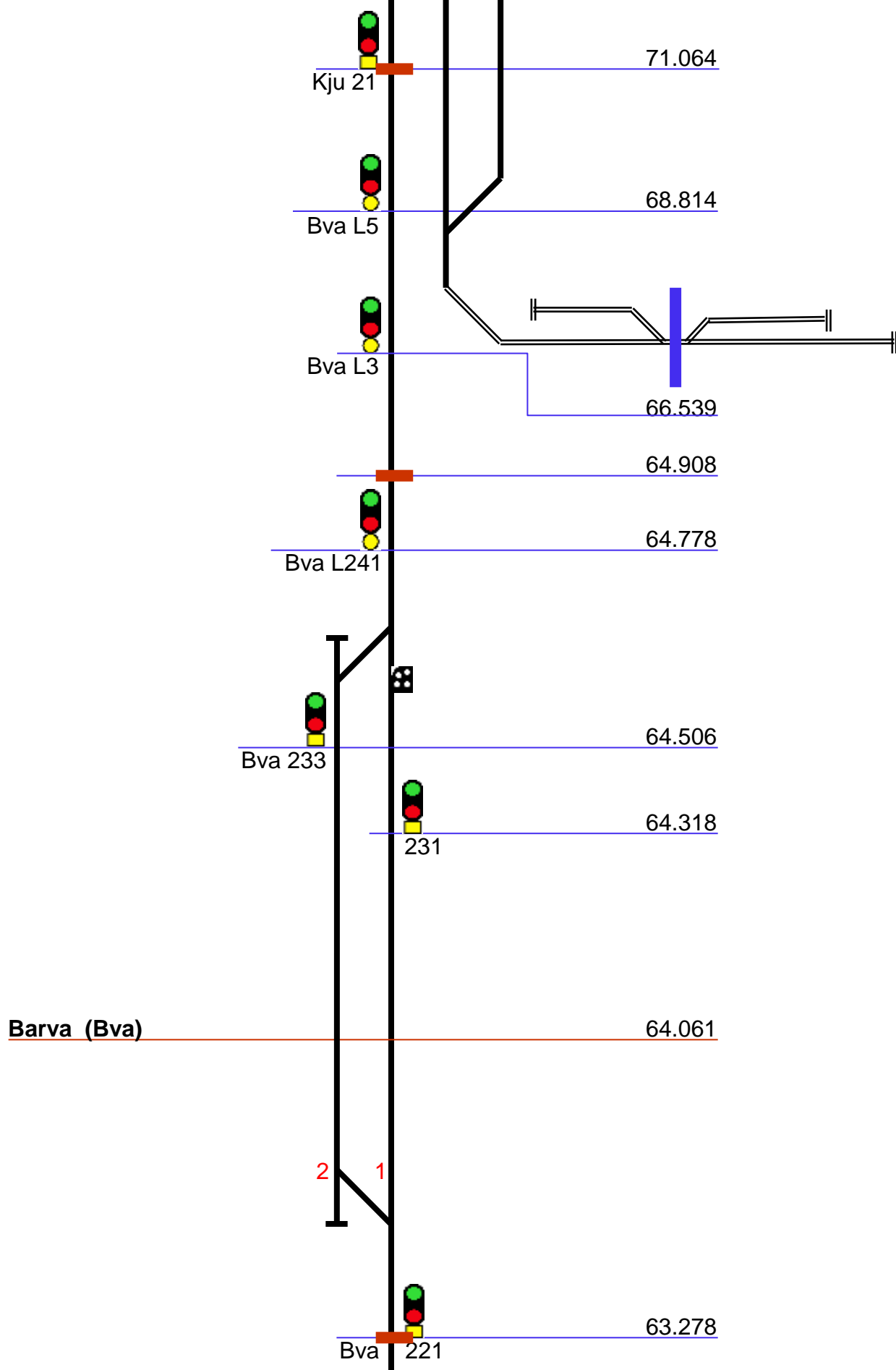


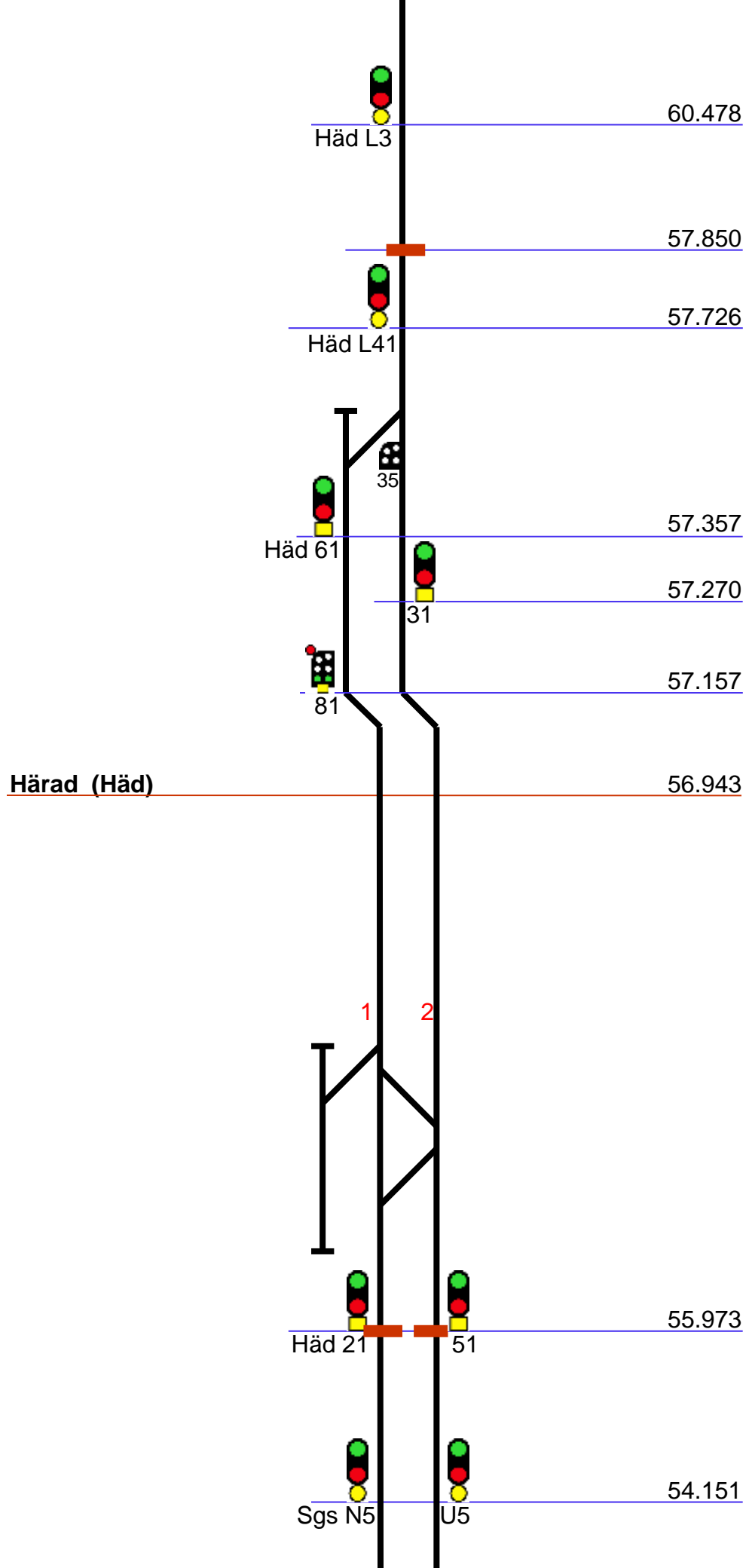


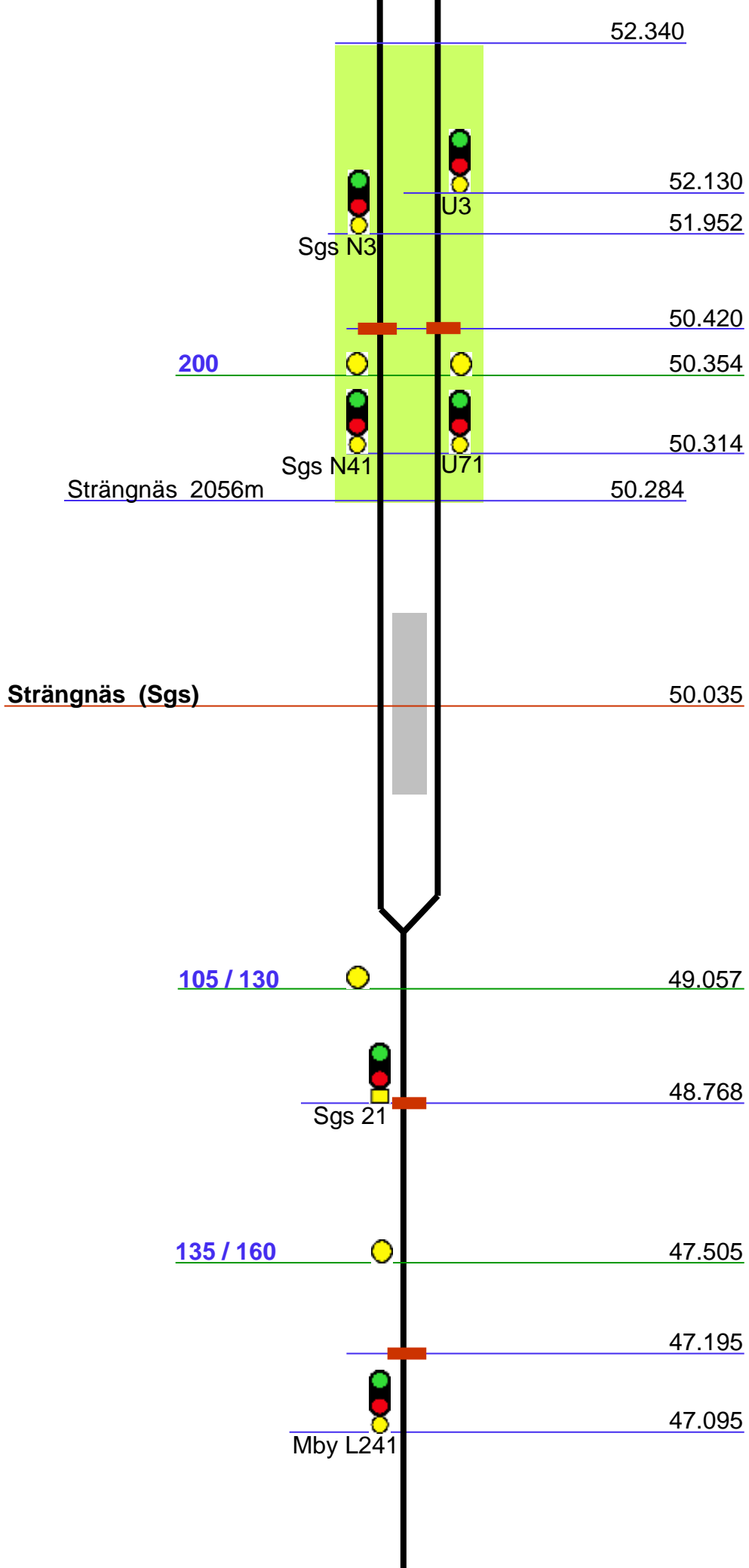


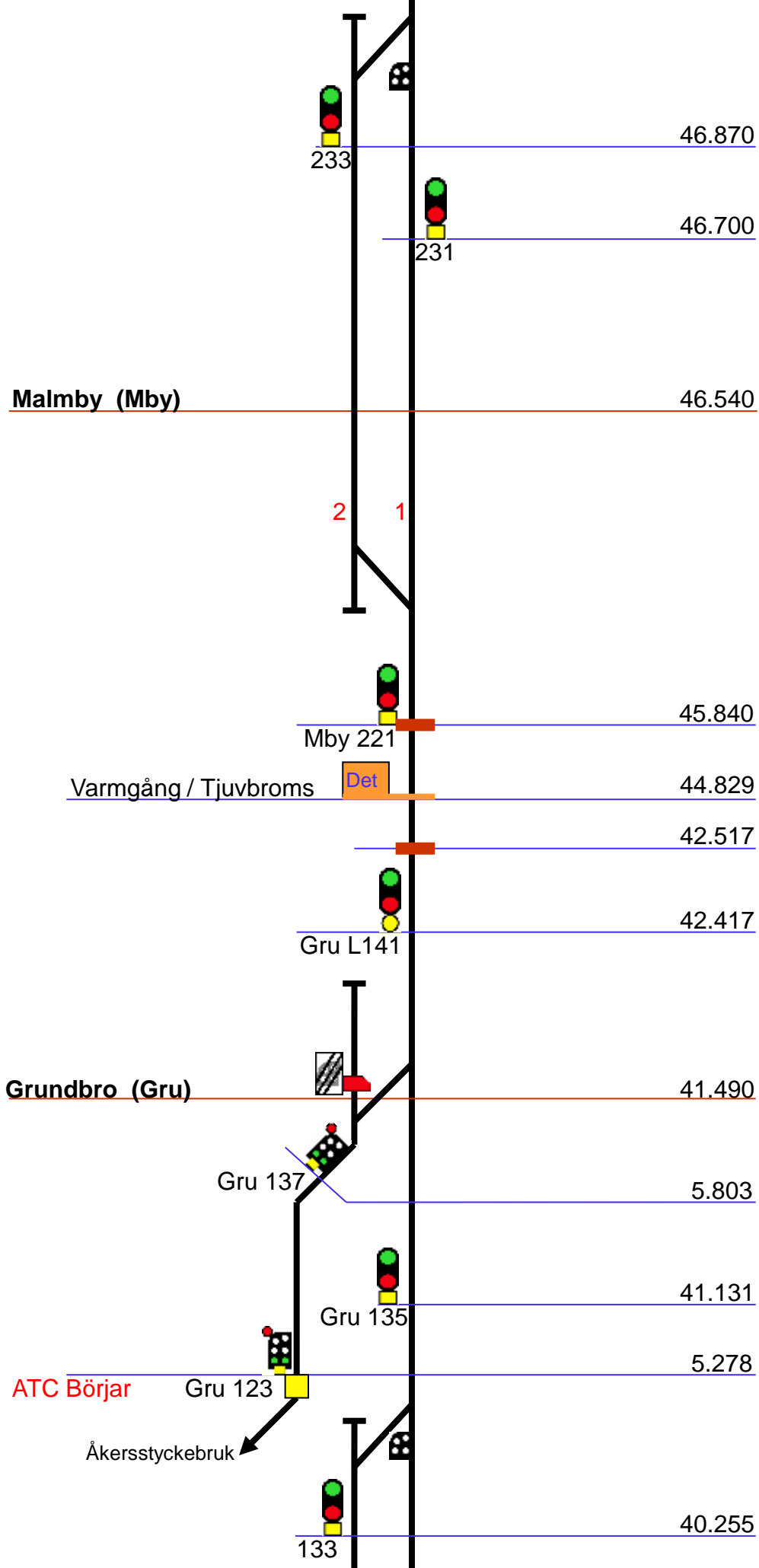


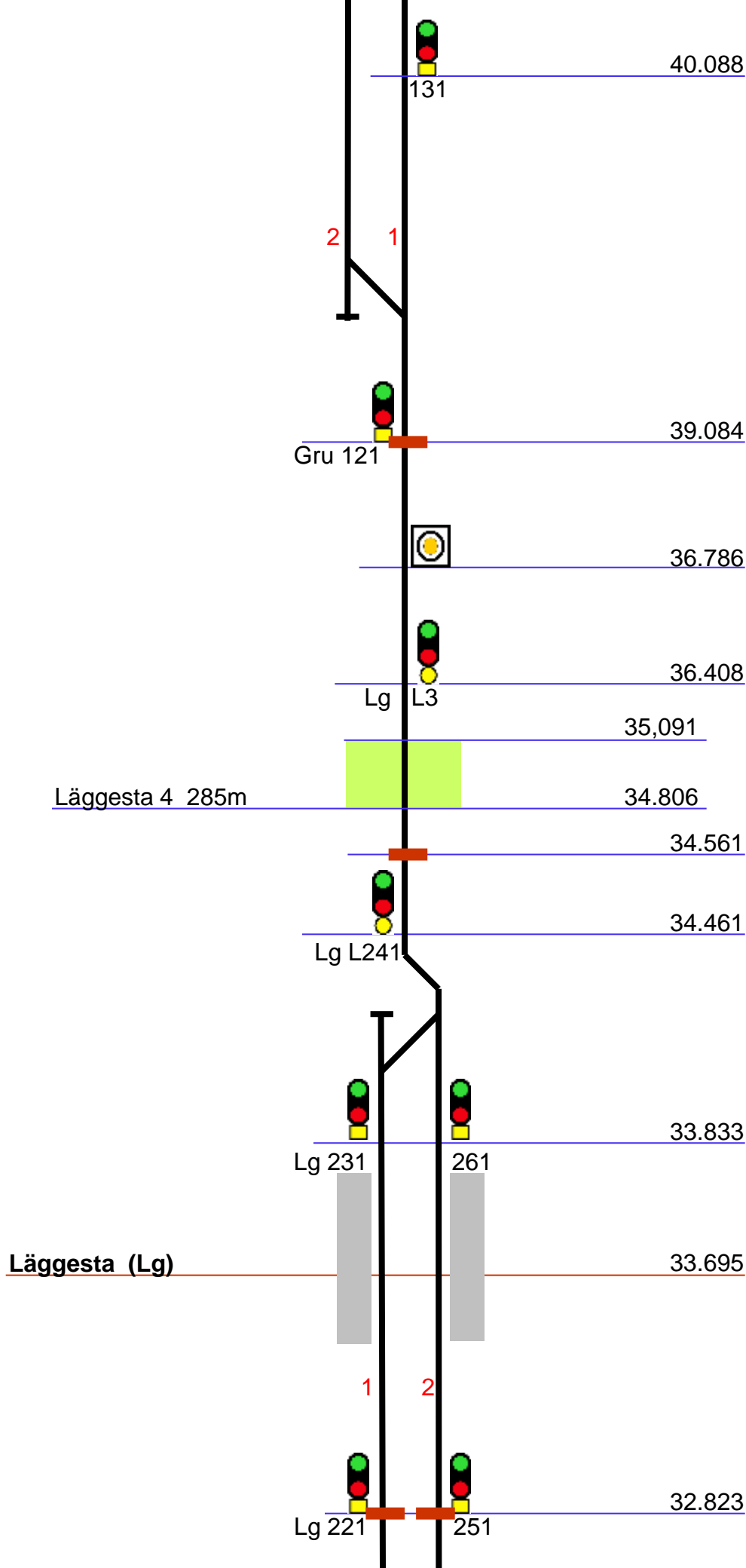


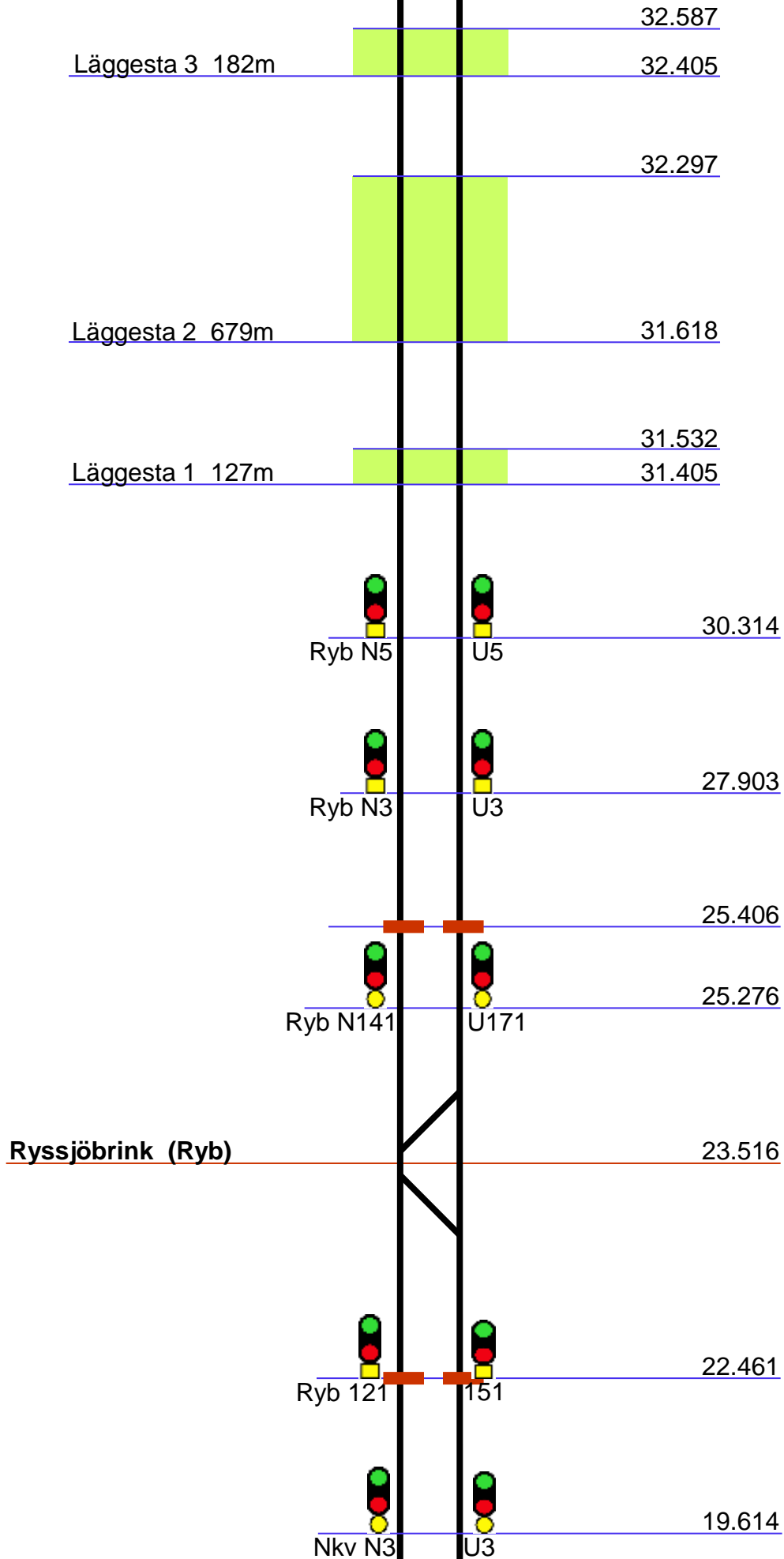


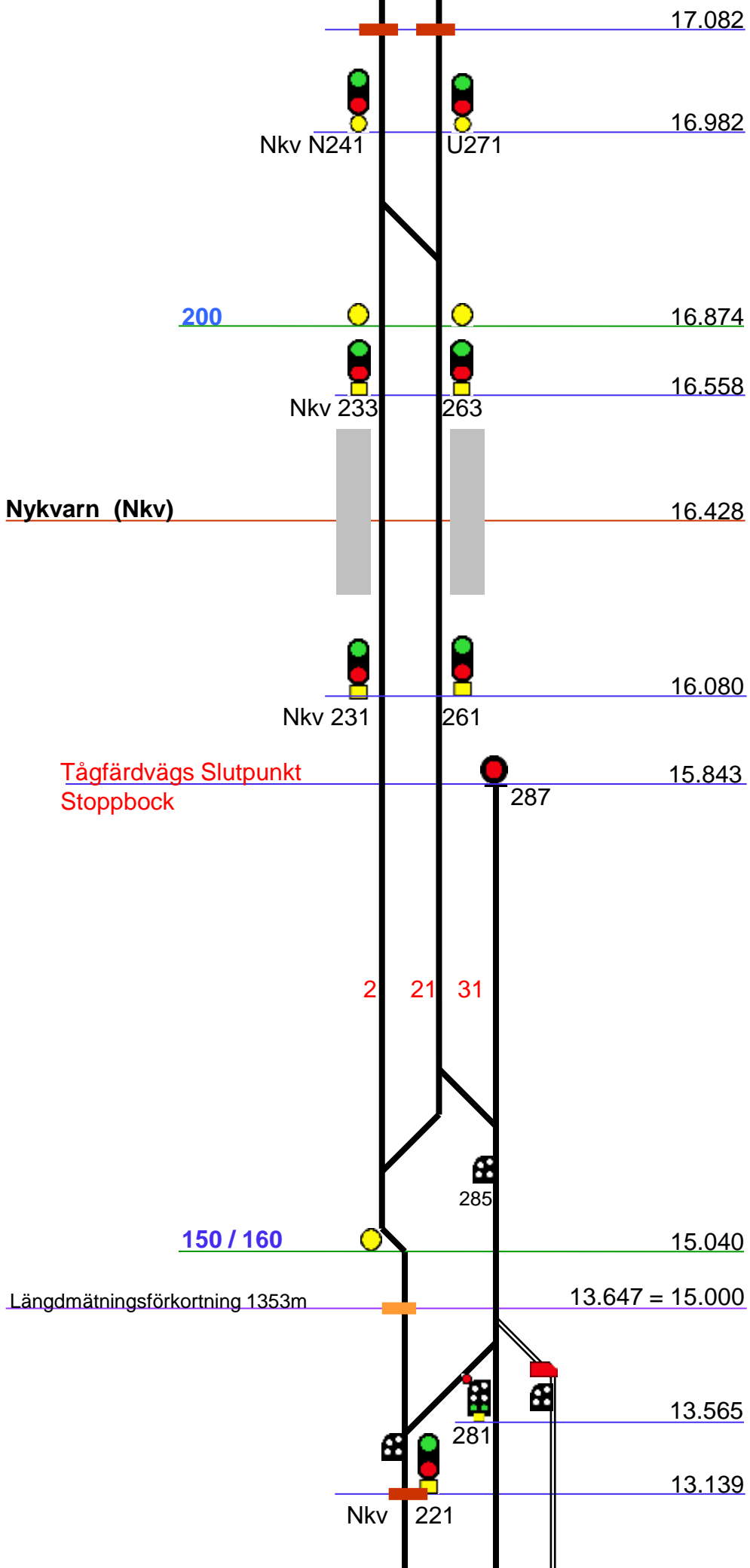


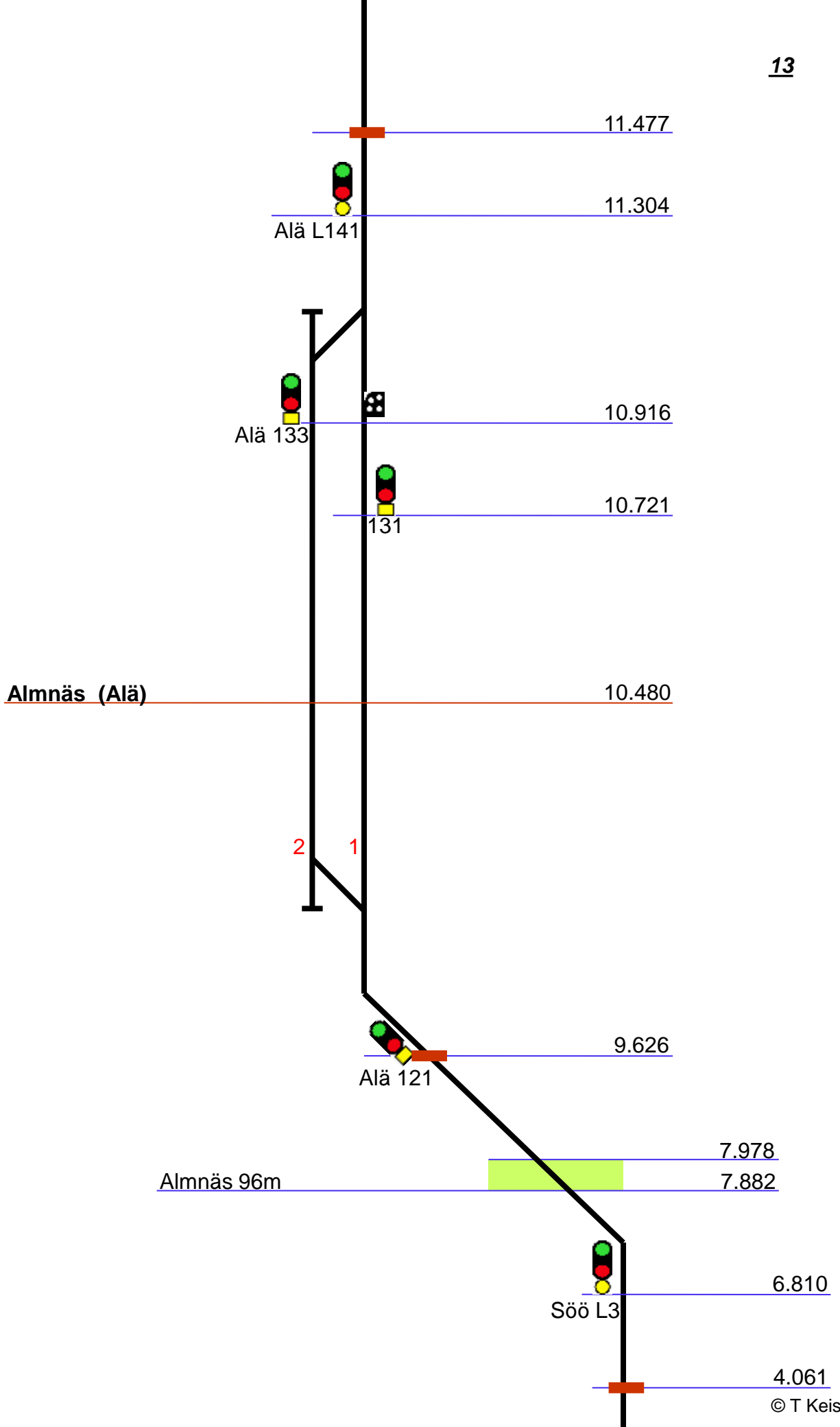


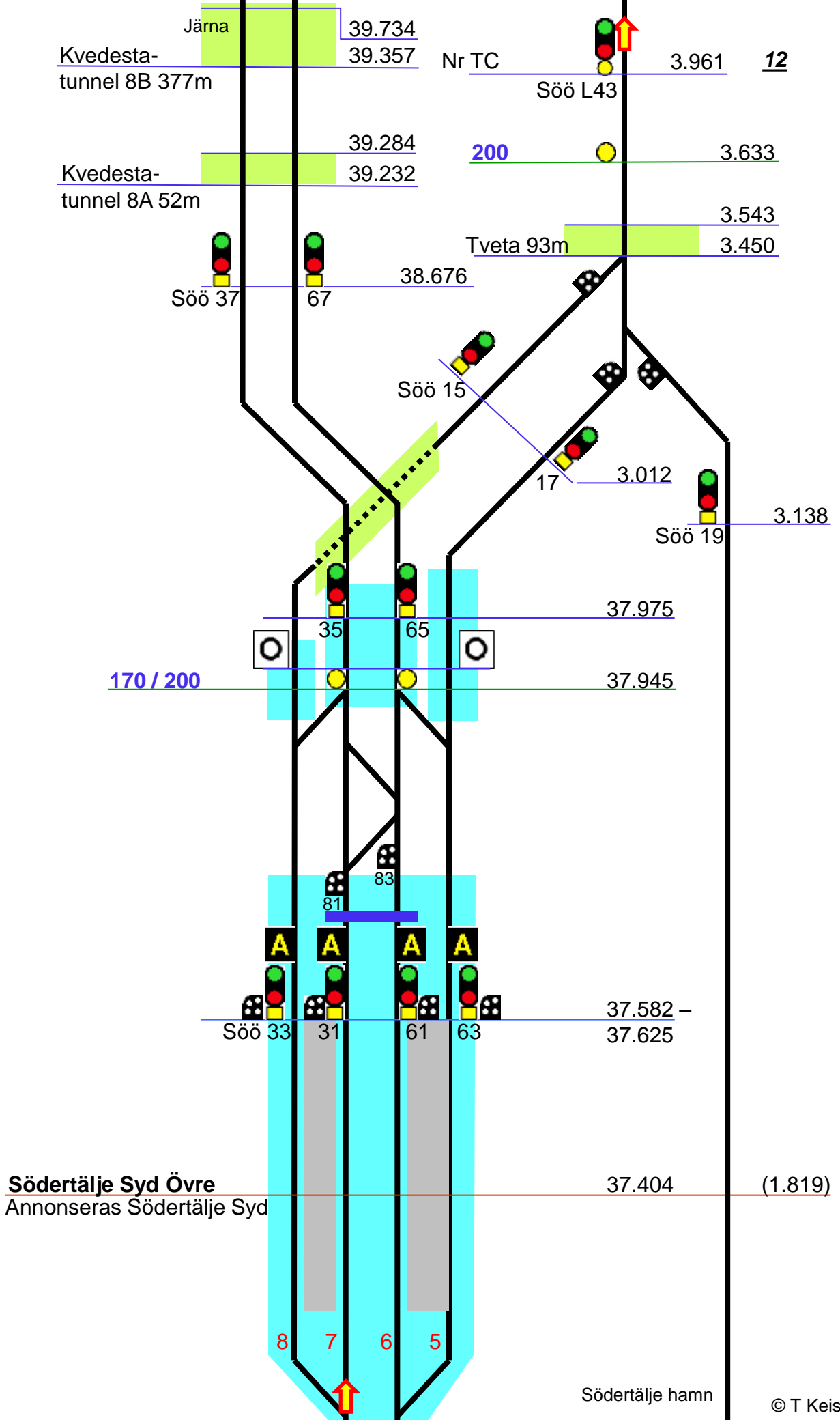












140 / 180

27

57

36.866



Söö 21

51

36.332

Msj N5

U5

35.066

Msj N3

U3

33.140

Msj N41

U71

31.310

Malmsjö (Msj)

30.350

30.278

Msj 23

53

30.088

1

2

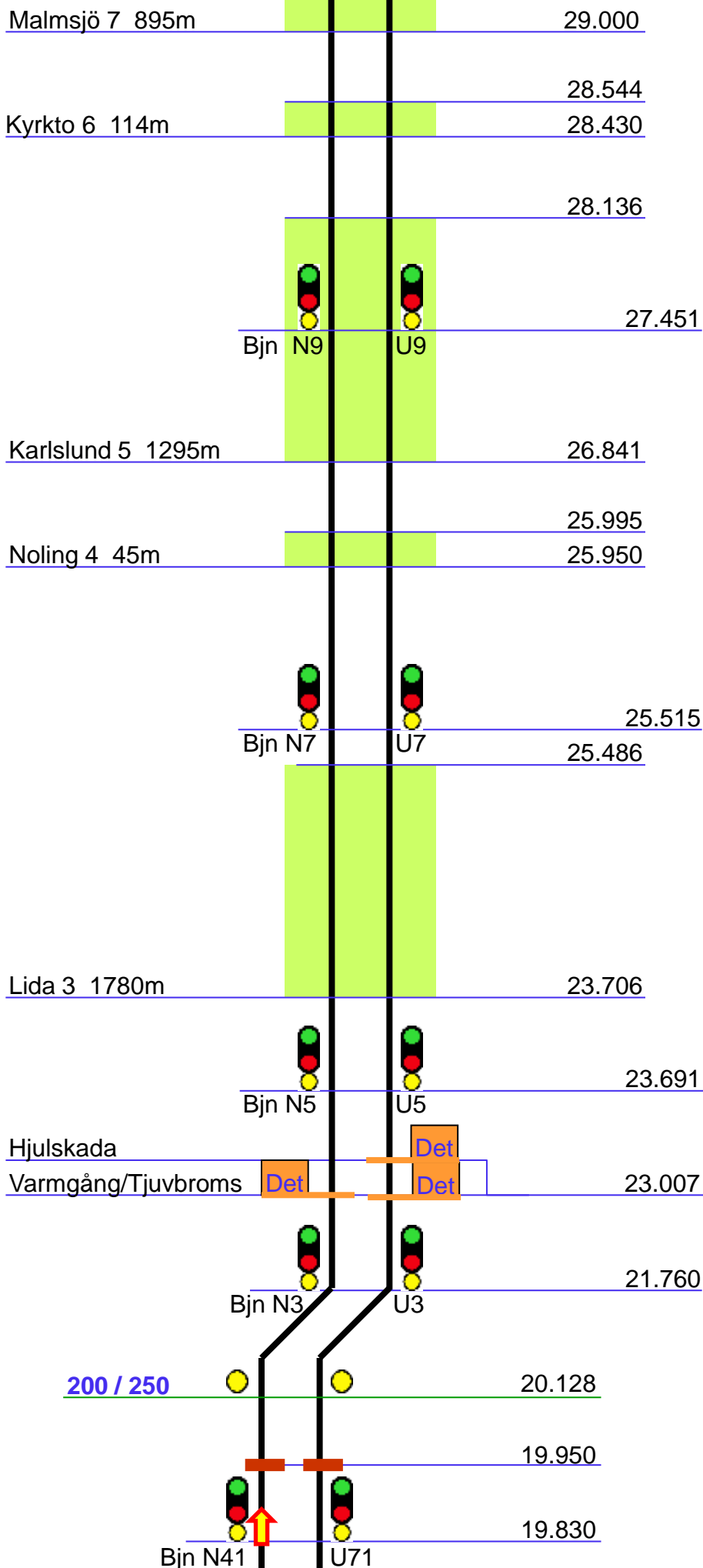
3

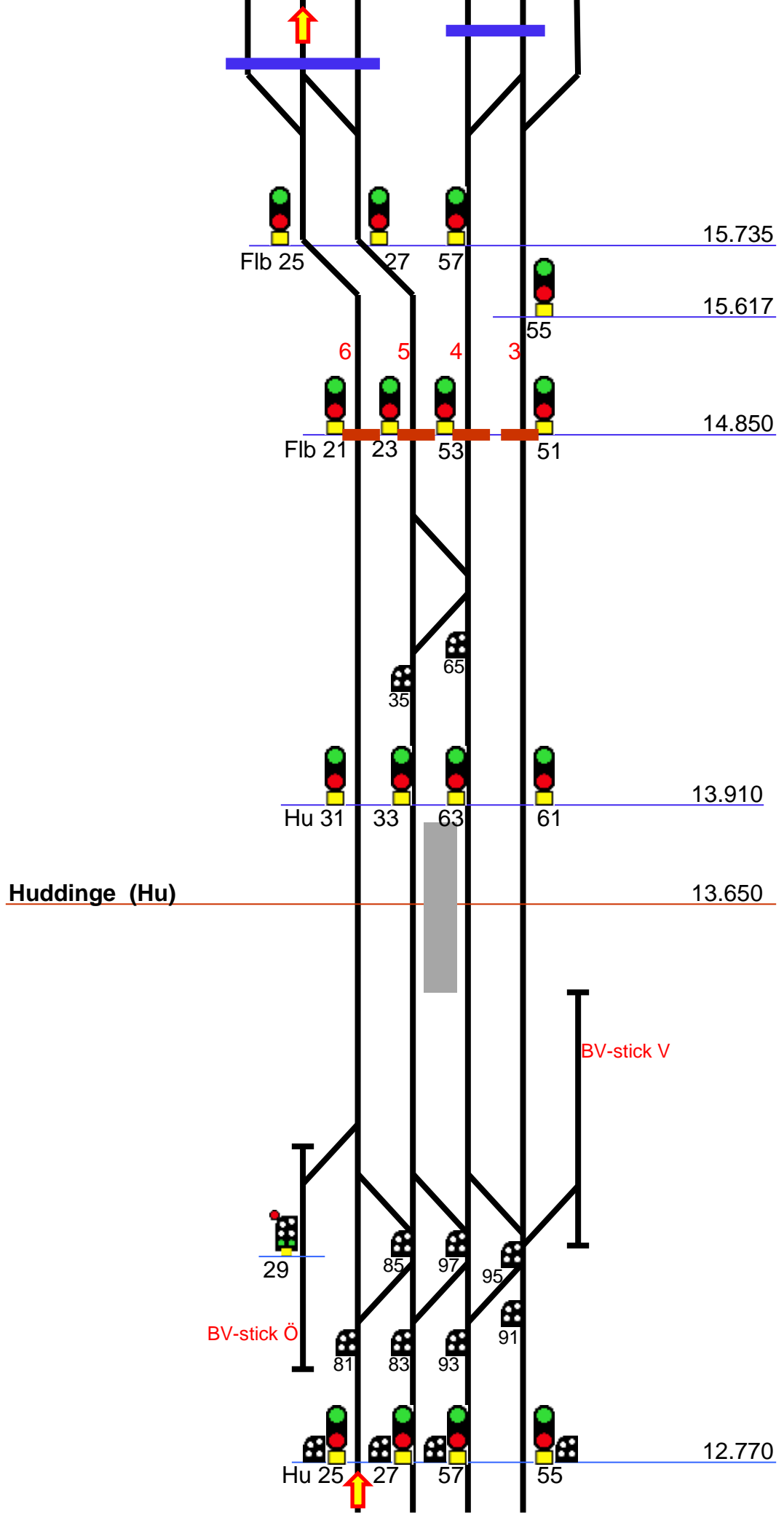
29.895

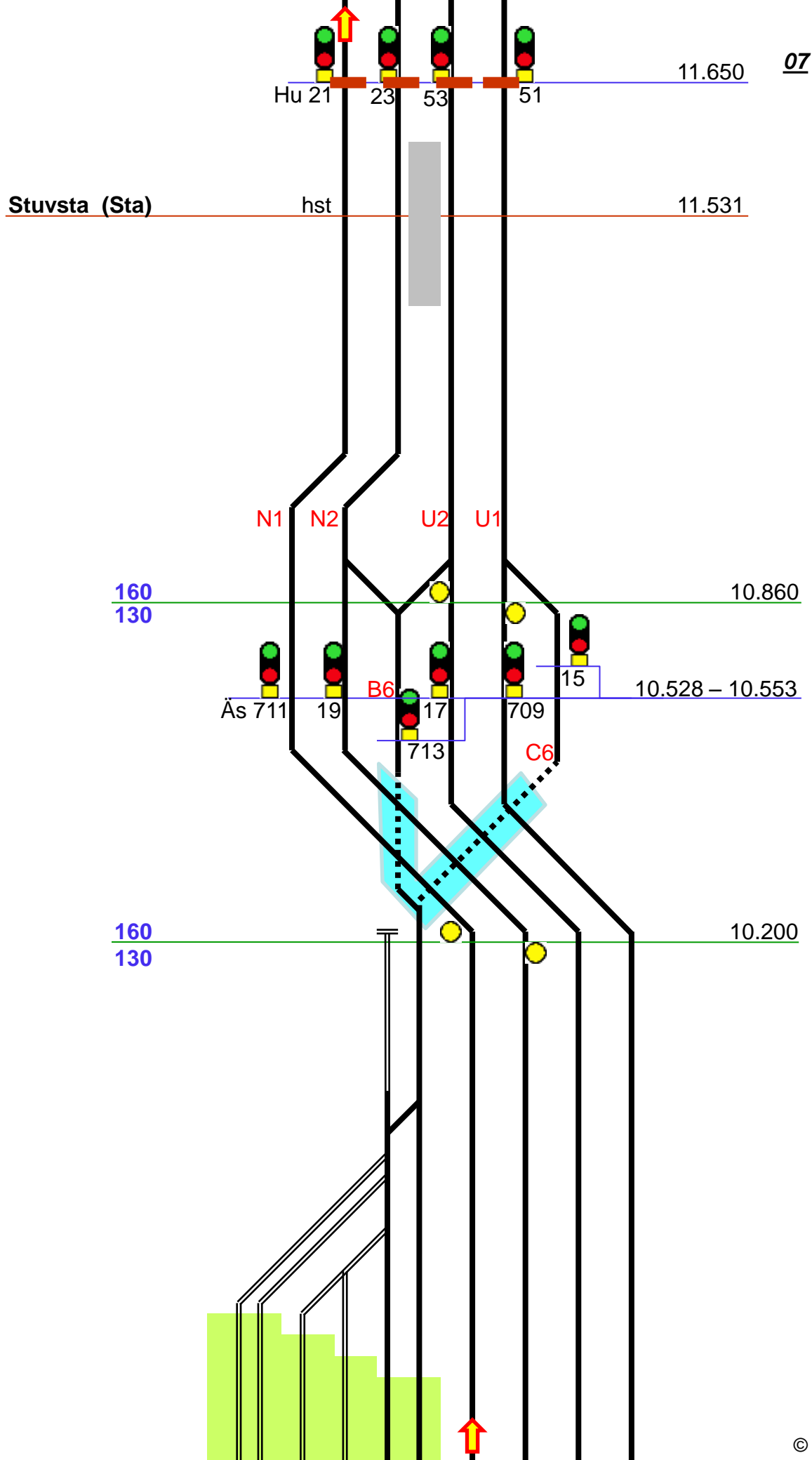
Msj 21

51

29.312







Älvsjöhallen
9 8 7 6 5 4 3 2 1

9.580

Äs 717 23 21 715

25

133

141

33

131

045

43

721

037

035

Industri

U71

Högdalen

Äs N41

80
75 / 80

093

091

Äs 103 101 99 53 51

49

47

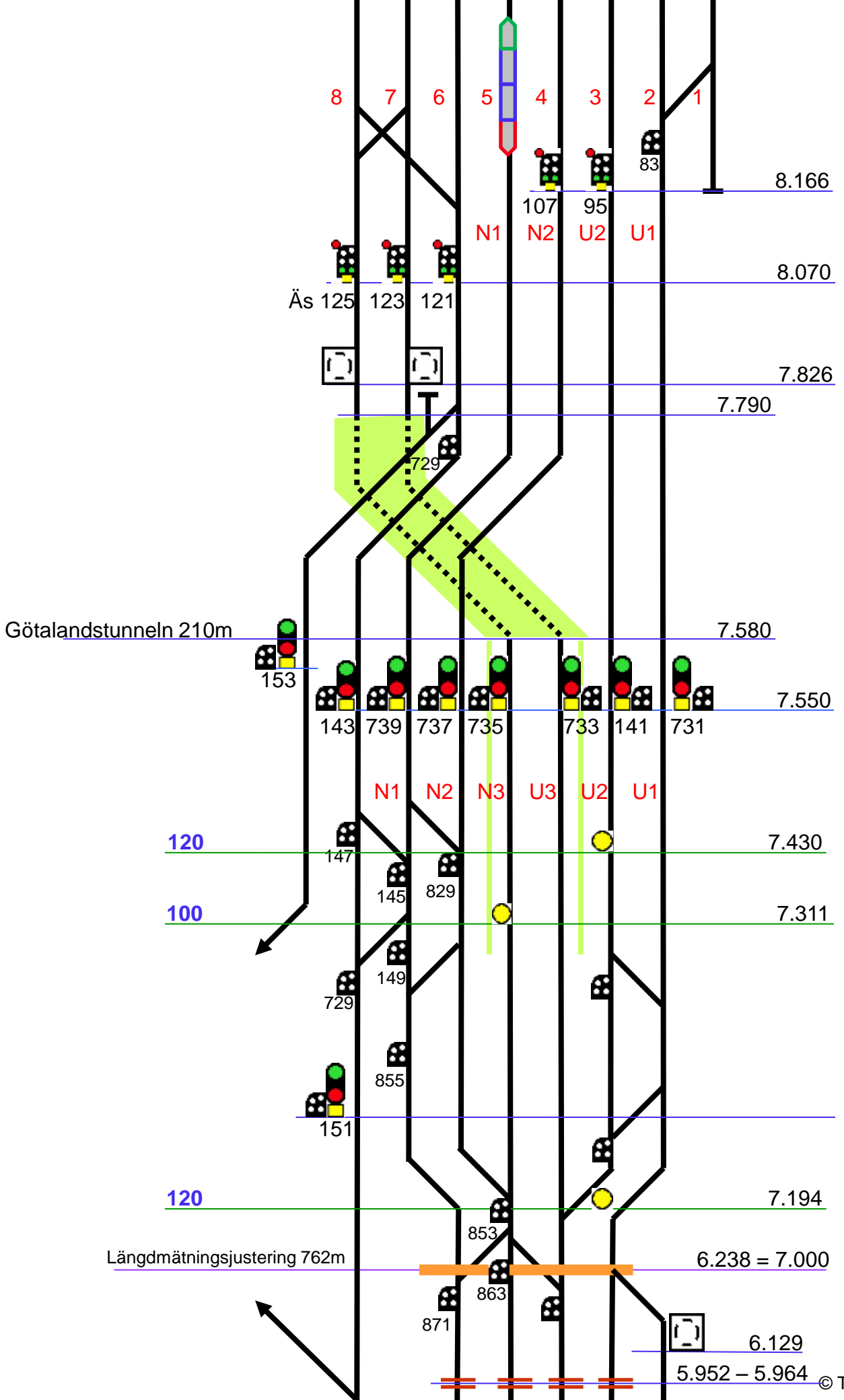
8.545 – 8.642
55.330 – 55.308

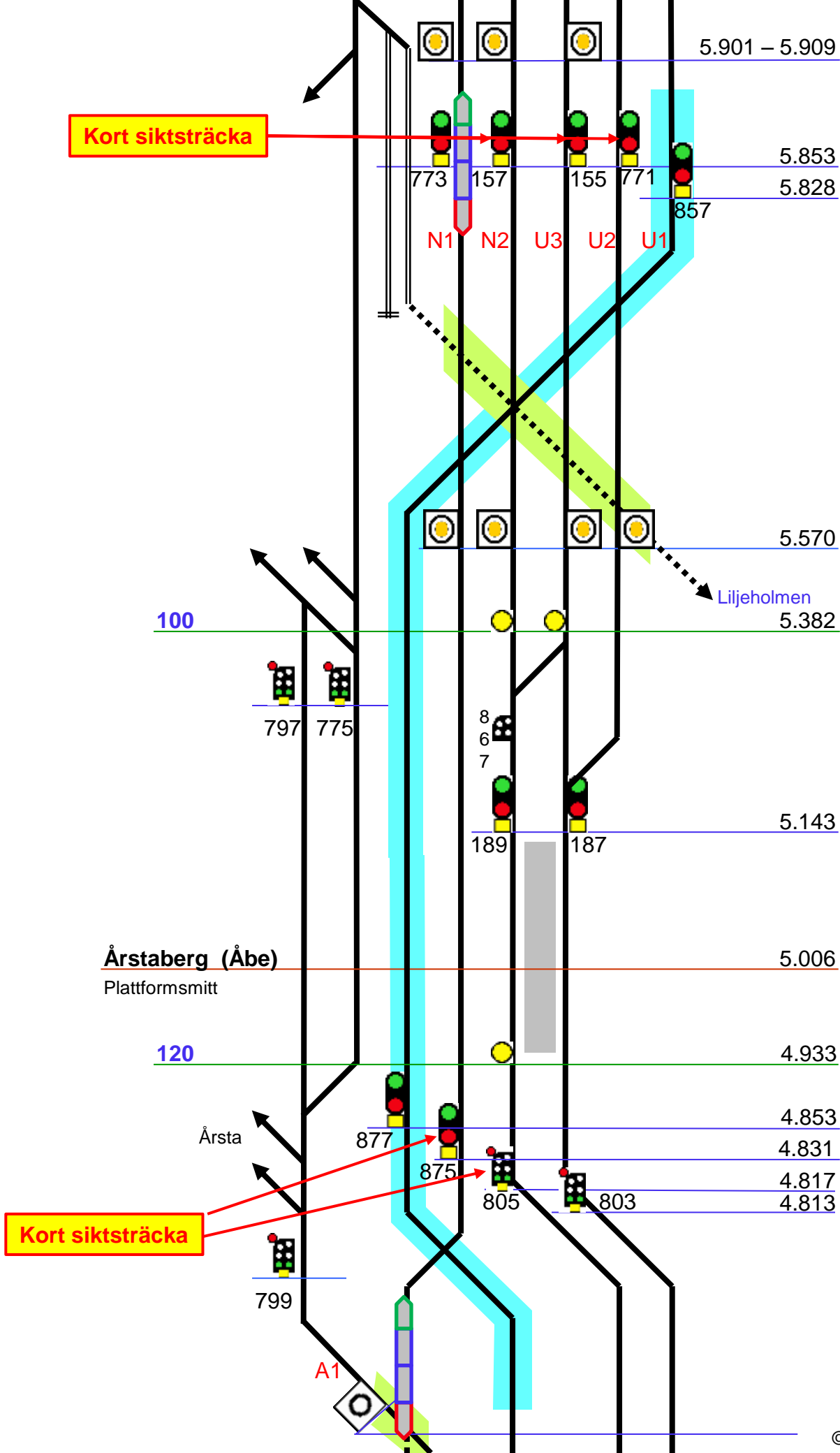
70
Kurva

8.480
55.350

Älvsjö (Äs)

8.380 =
55.480





Kort siktsträcka

Kort siktsträcka

5.901 – 5.909

5.853

5.828

773

157

155

771

857

N1

N2

U3

U2

U1

5.570

100

Liljeholmen

5.382

797

775

8

6

7

189

187

5.143

Årstaberg (Åbe)

Plattformmitt

5.006

120

4.933

Årsta

877

4.853

875

4.831

805

4.817

803

4.813

799

A1

