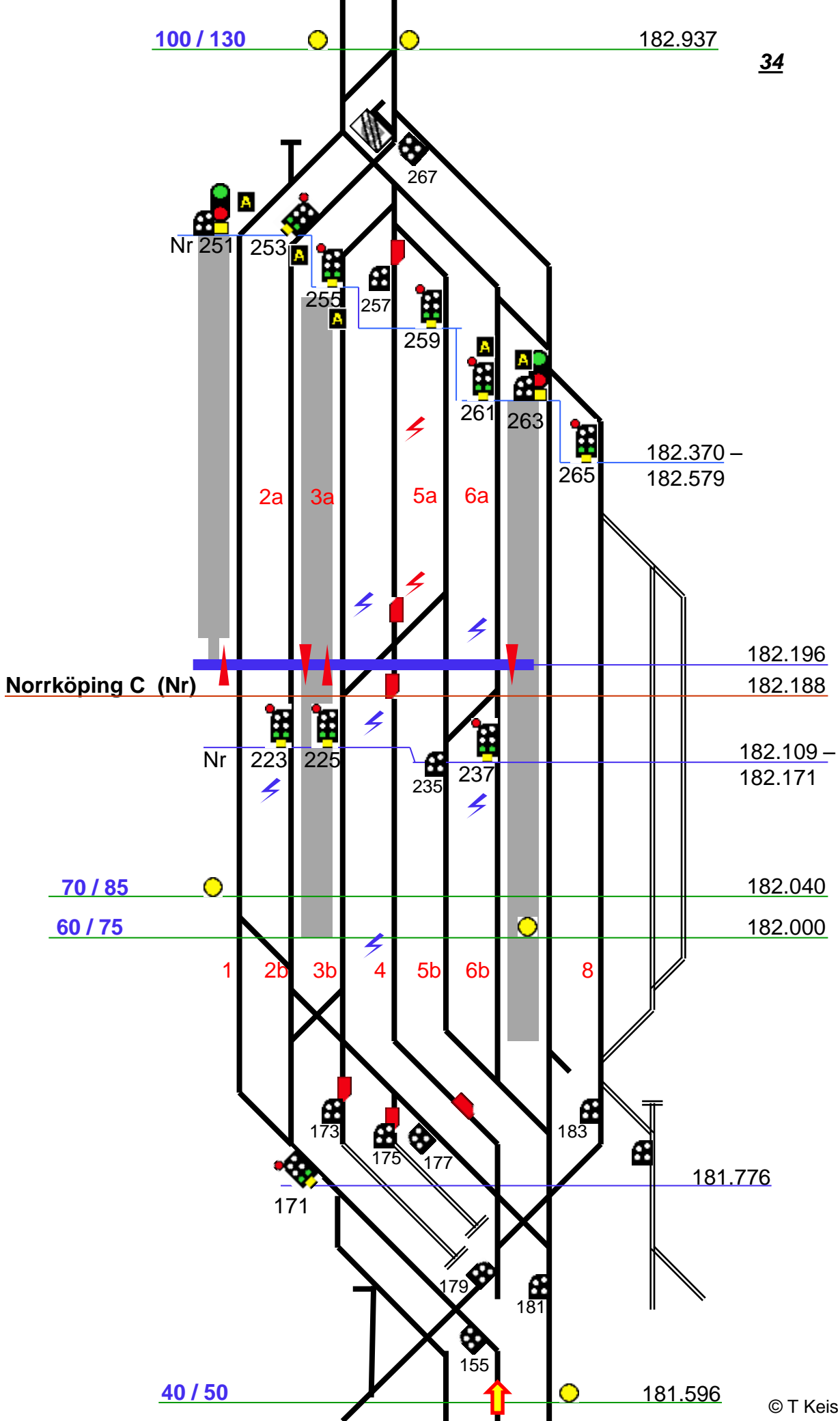


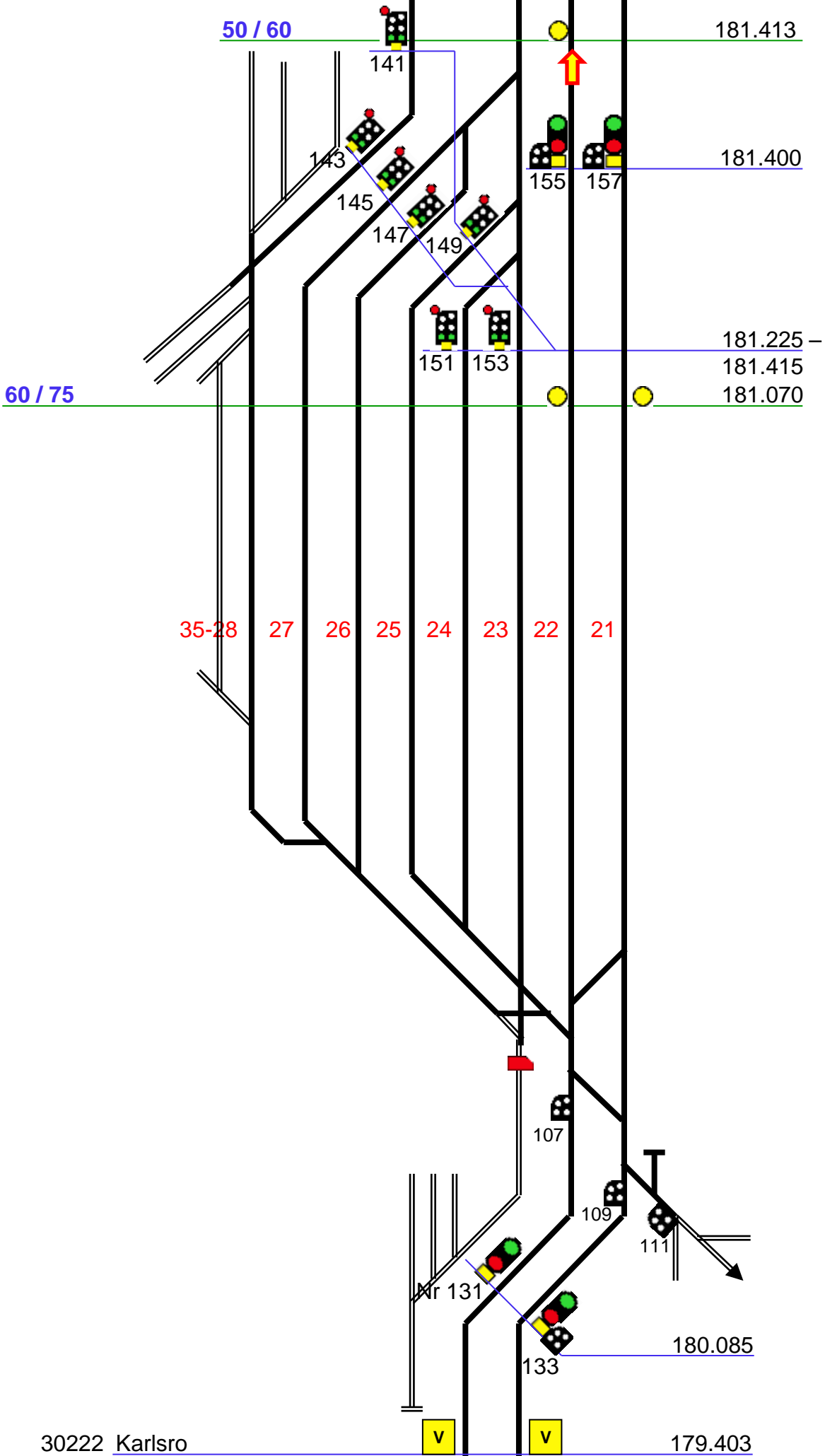
100 / 130

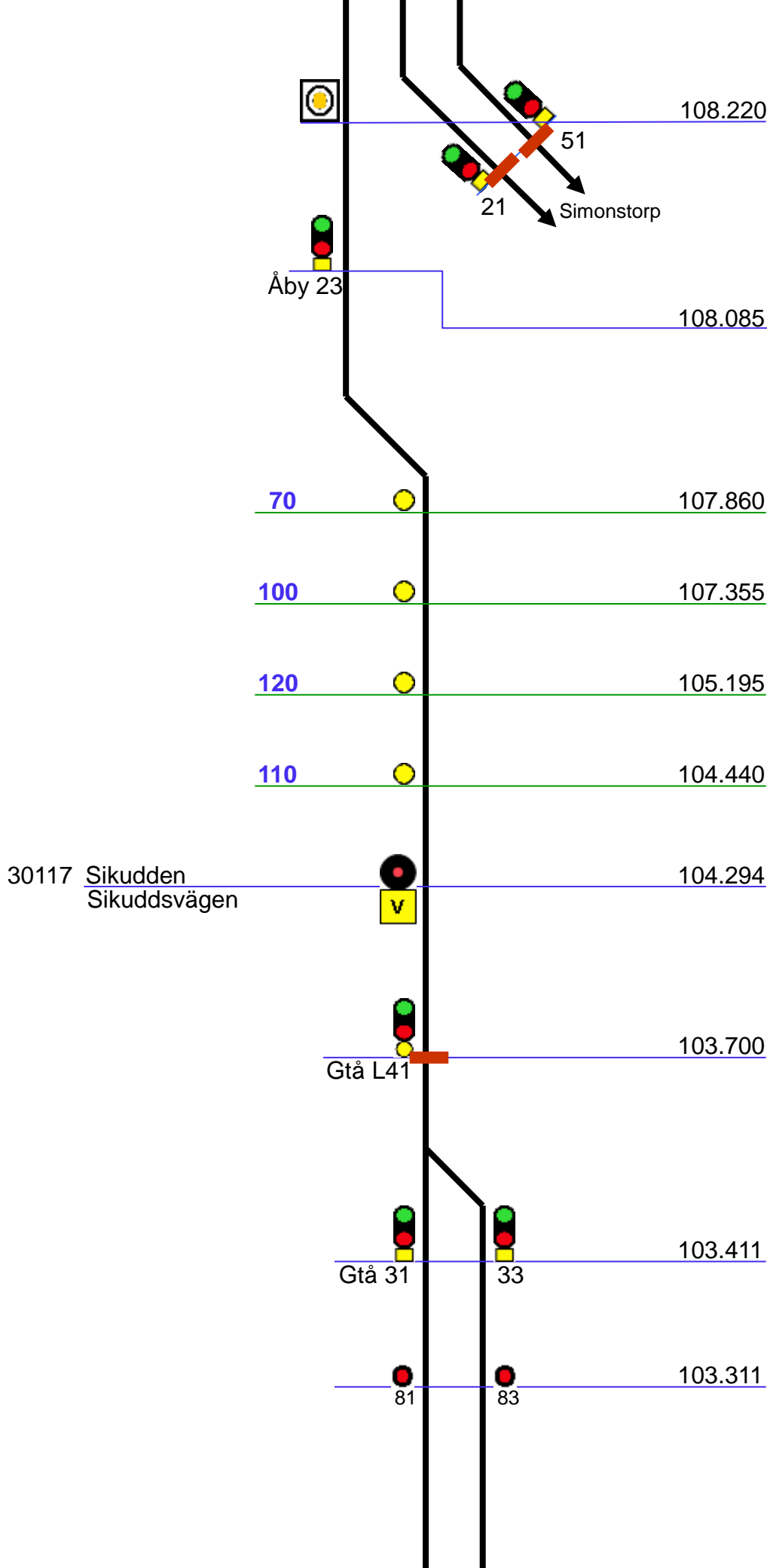
182.937

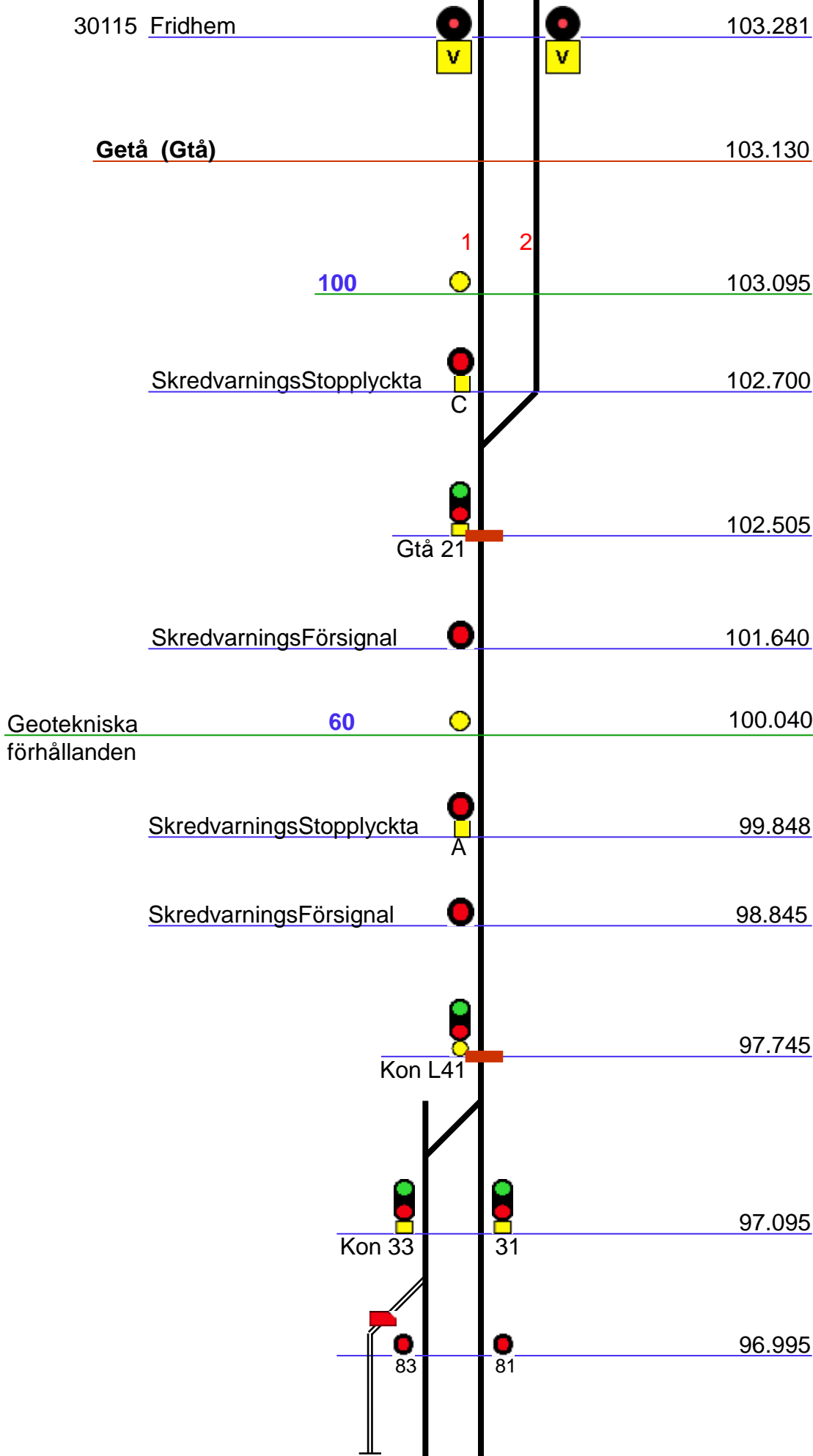


40 / 50

181.596







1 2



Åba 21

81.355

120 / 140



79.650

110 / 135



74.510



Jår L41

73.370



Jår 31

73.120



33



81



83

73.013 -

73.020

72.713

3 2



Jår 21

72.187

125 / 150



71.600



69.890

130 / 150



69.219

30076 Kjulshammar  ATC 68.630



Ebg L41

65.945



Ebg 33



31

65.632



83



81


65.542

Enstaberg (Ebg)

65.248

1

2

30071 Enstaberg Tunavägen  ATC 64.870



Ebg 21

64.630

30065 Väderbrunn Södra  61.592



150 / 160



58.890



Nk L41

58.590

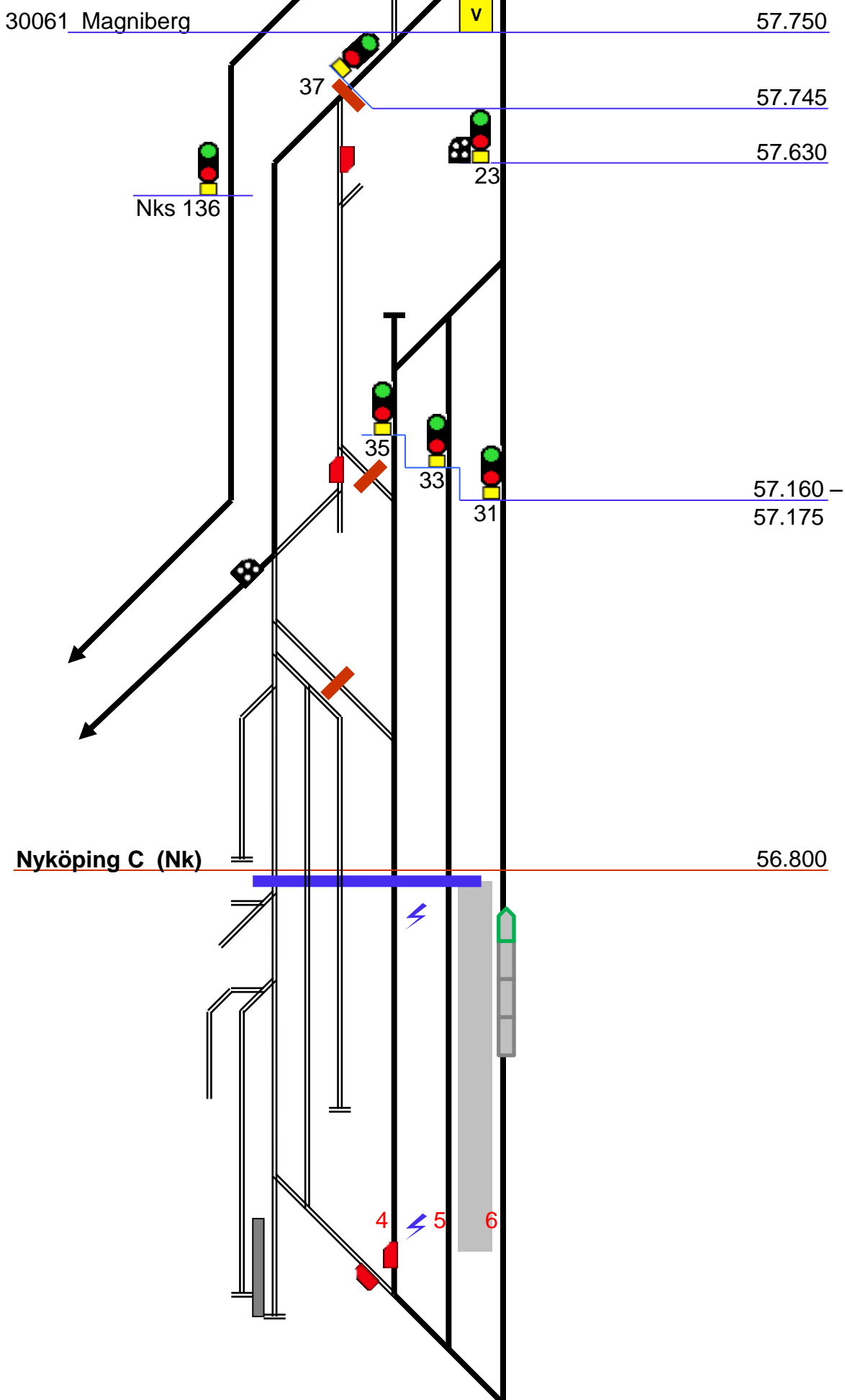
130 / 160

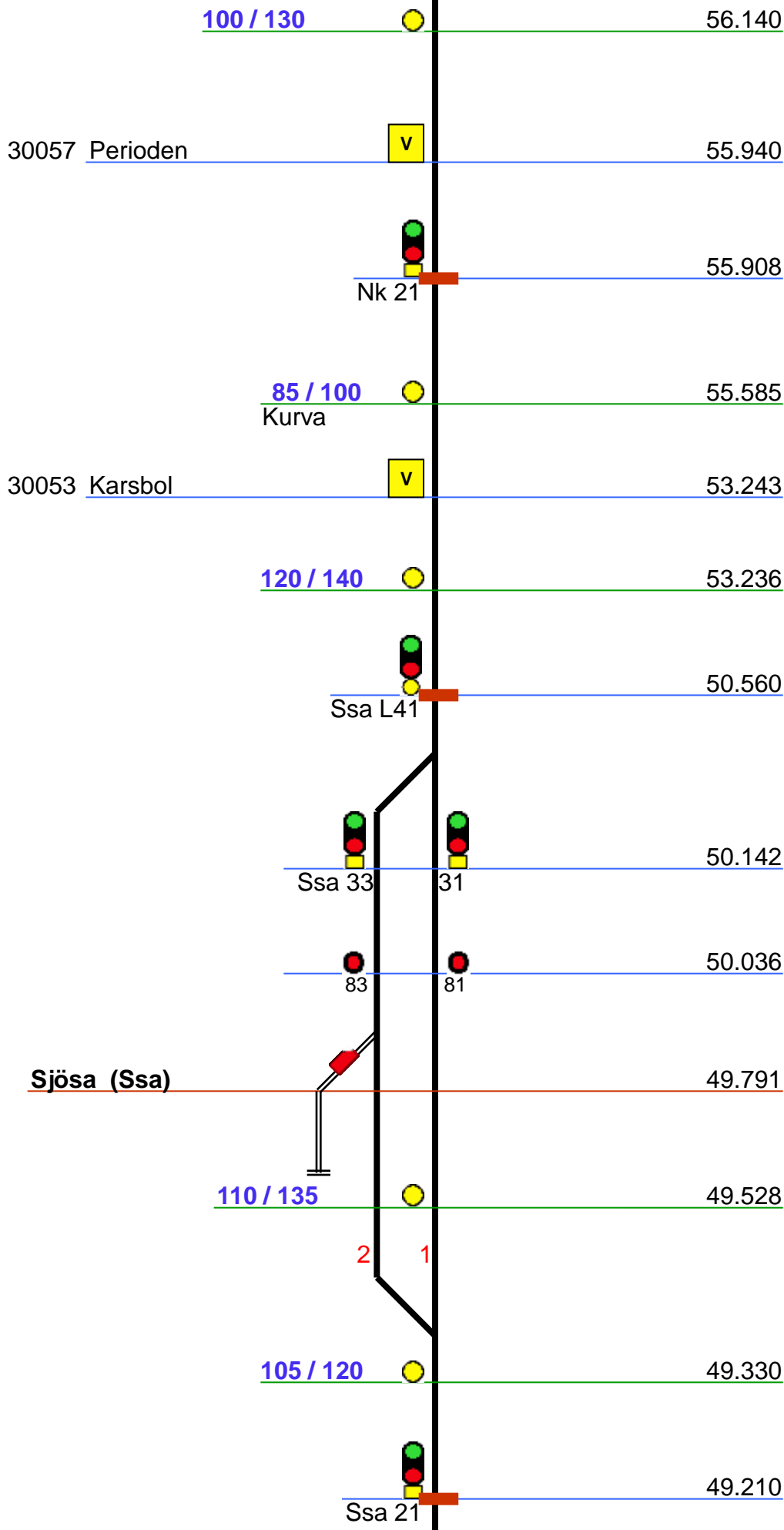


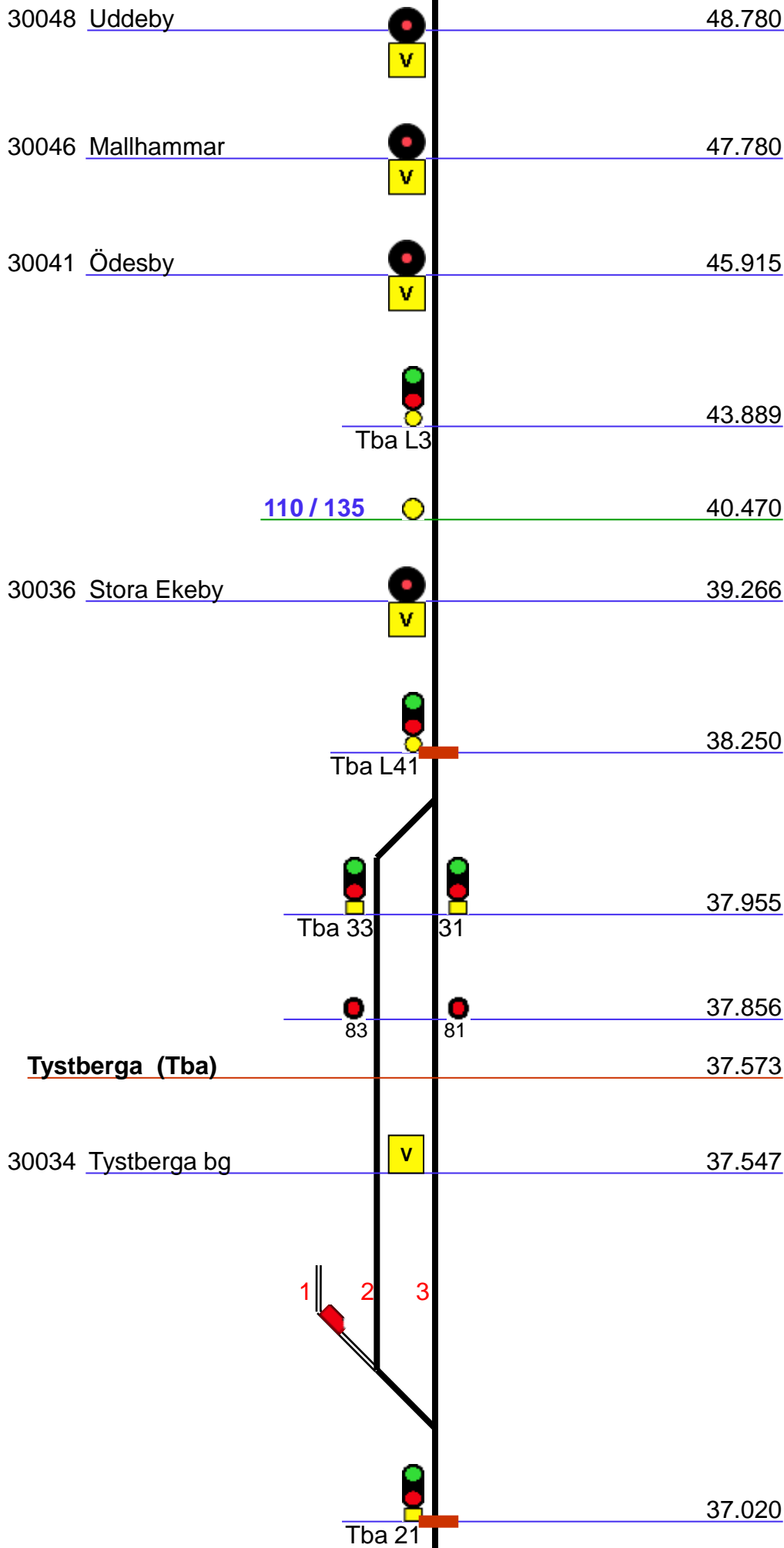
58.160

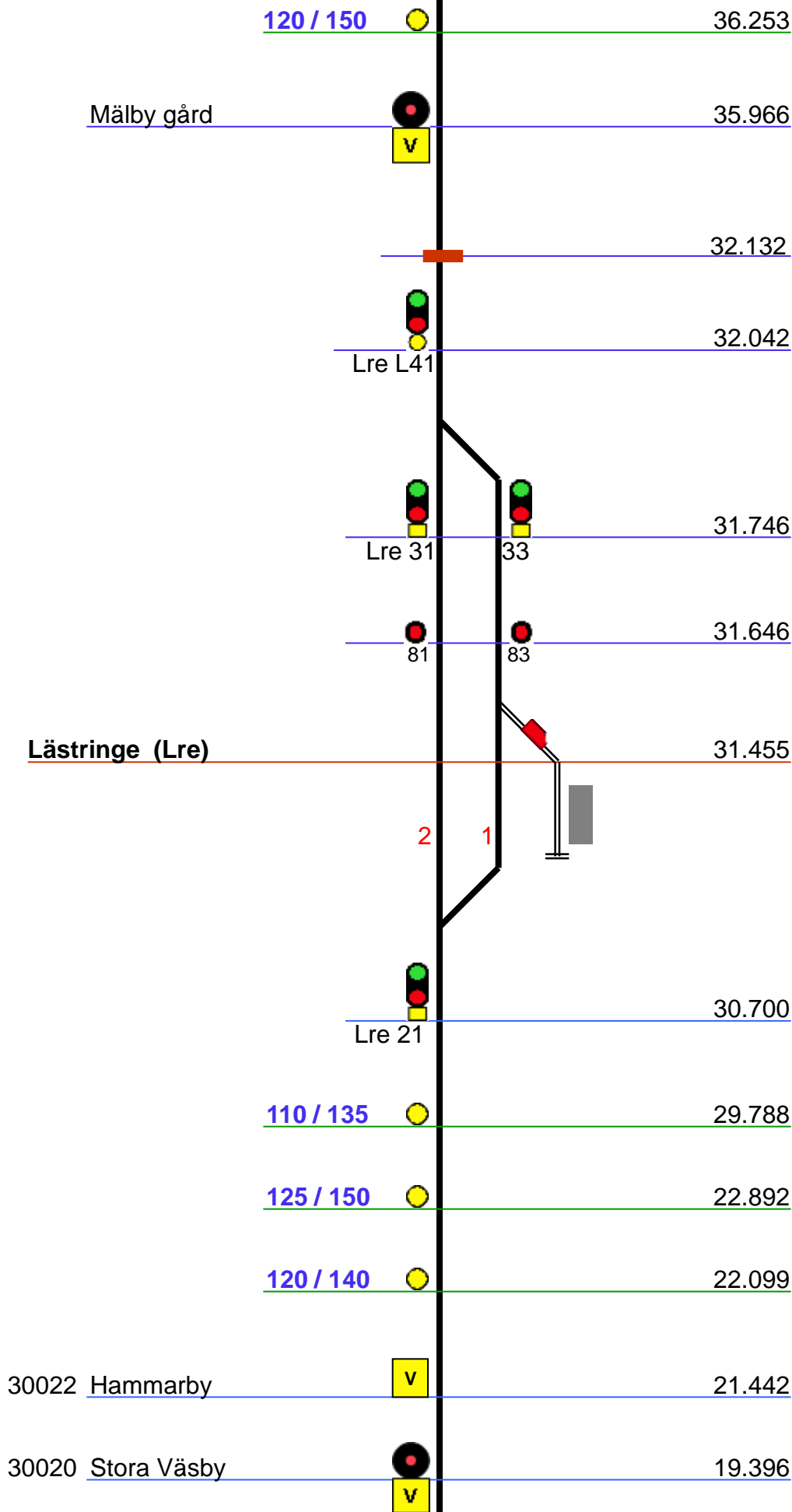


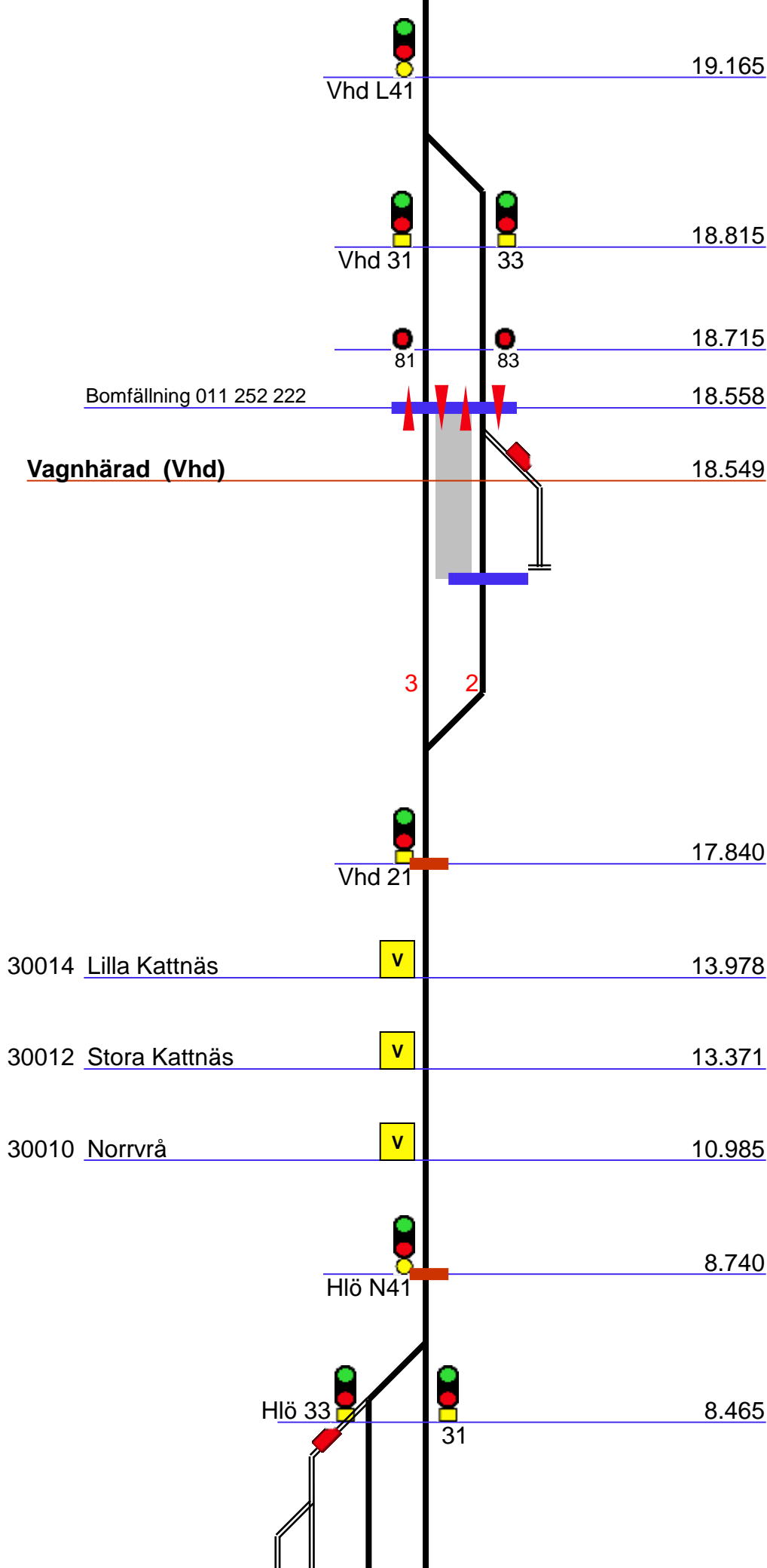
57.945

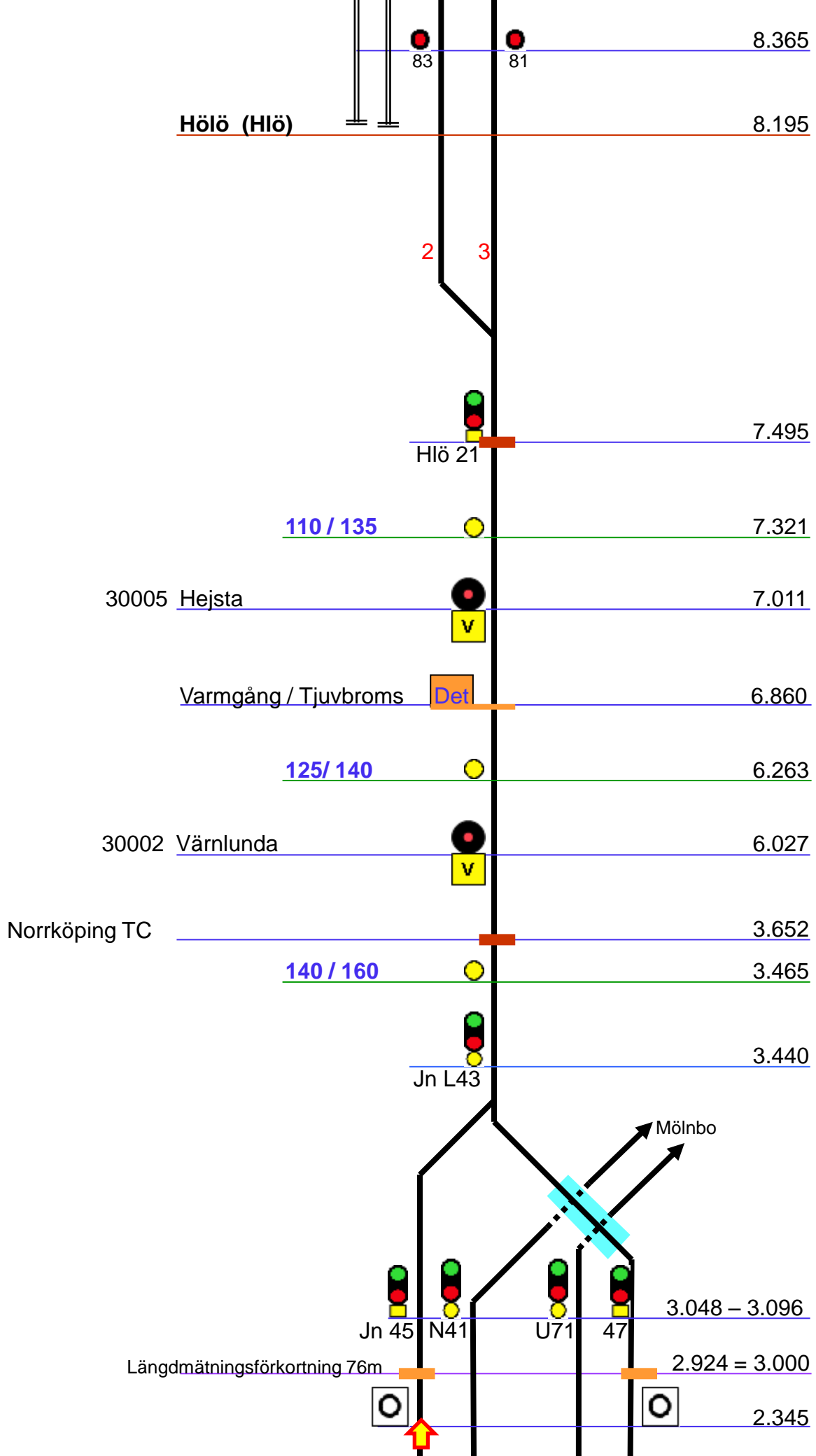


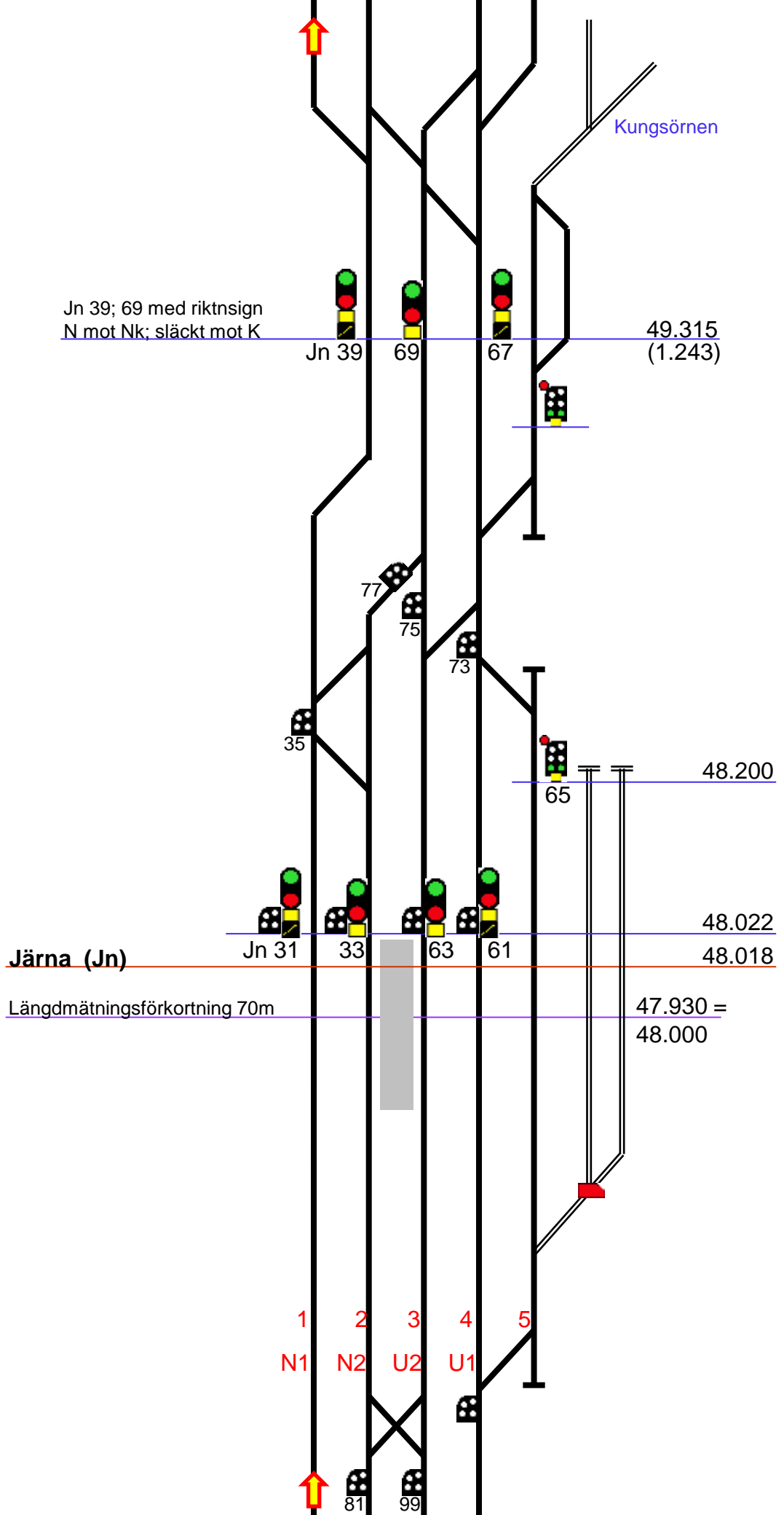


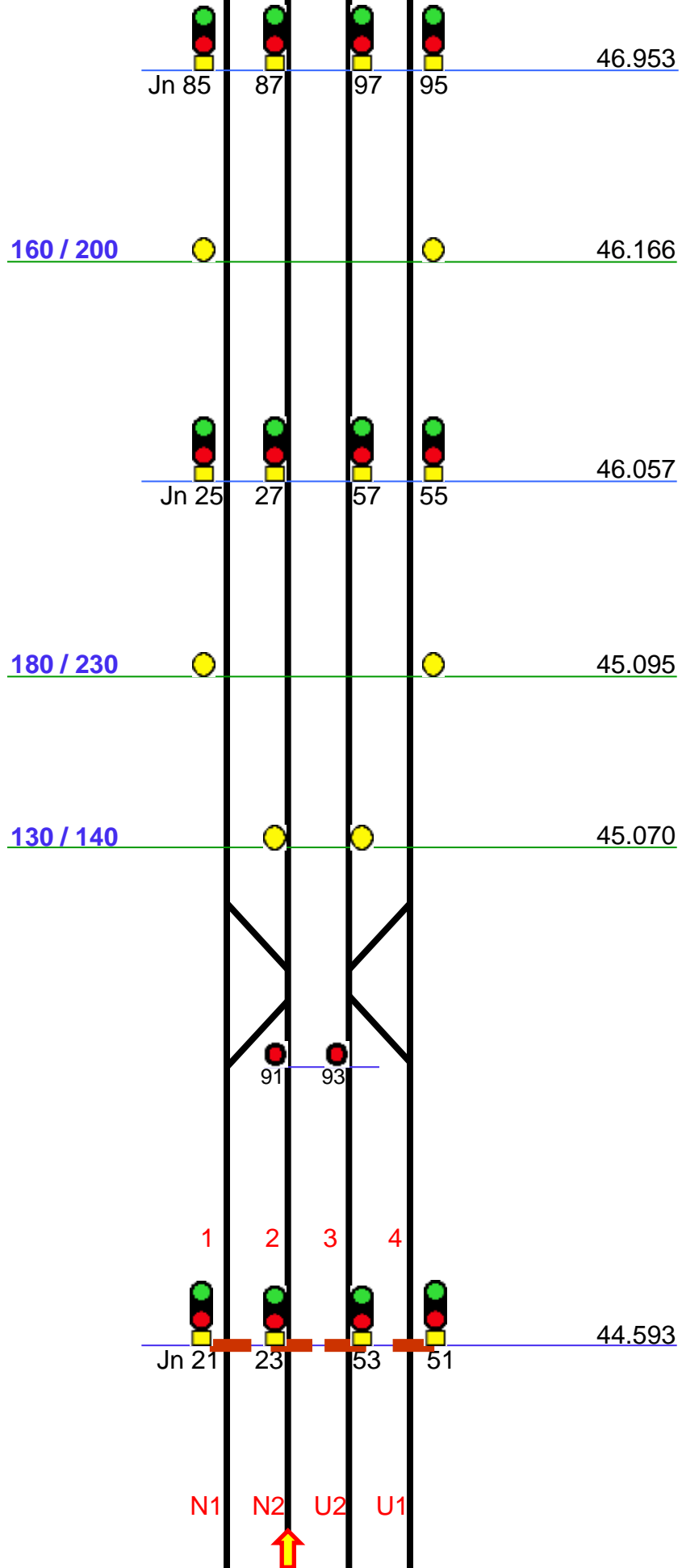


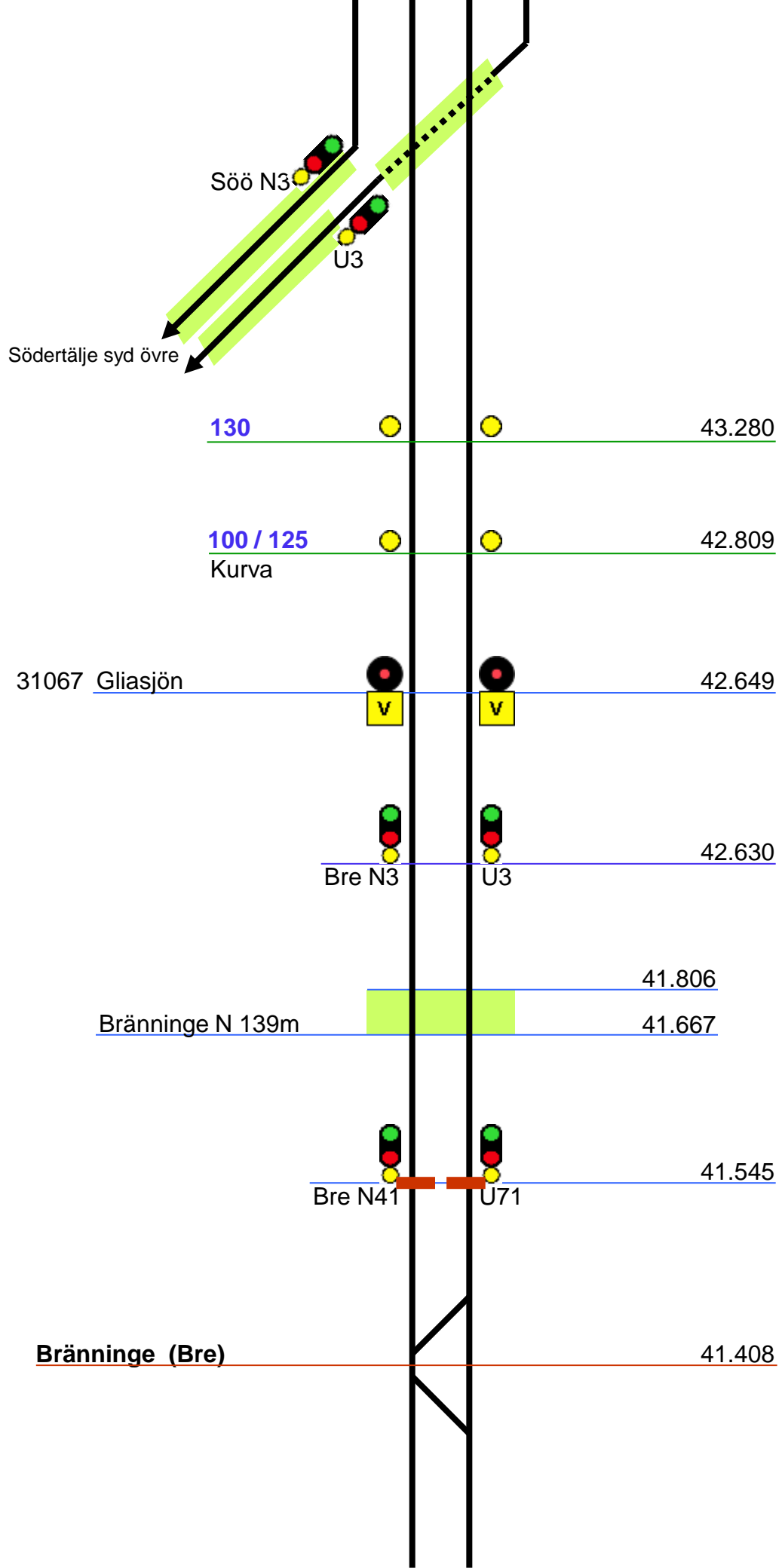


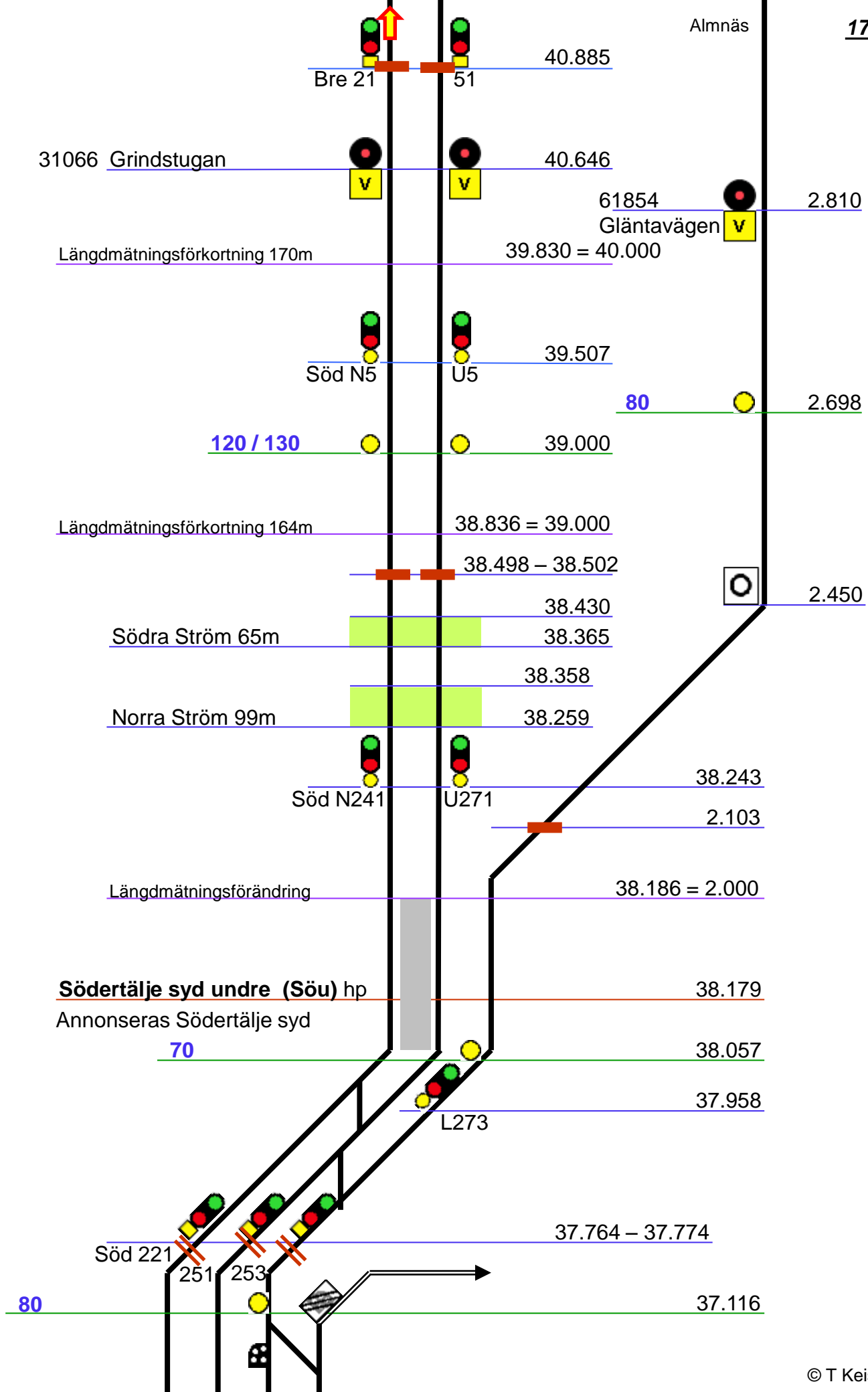


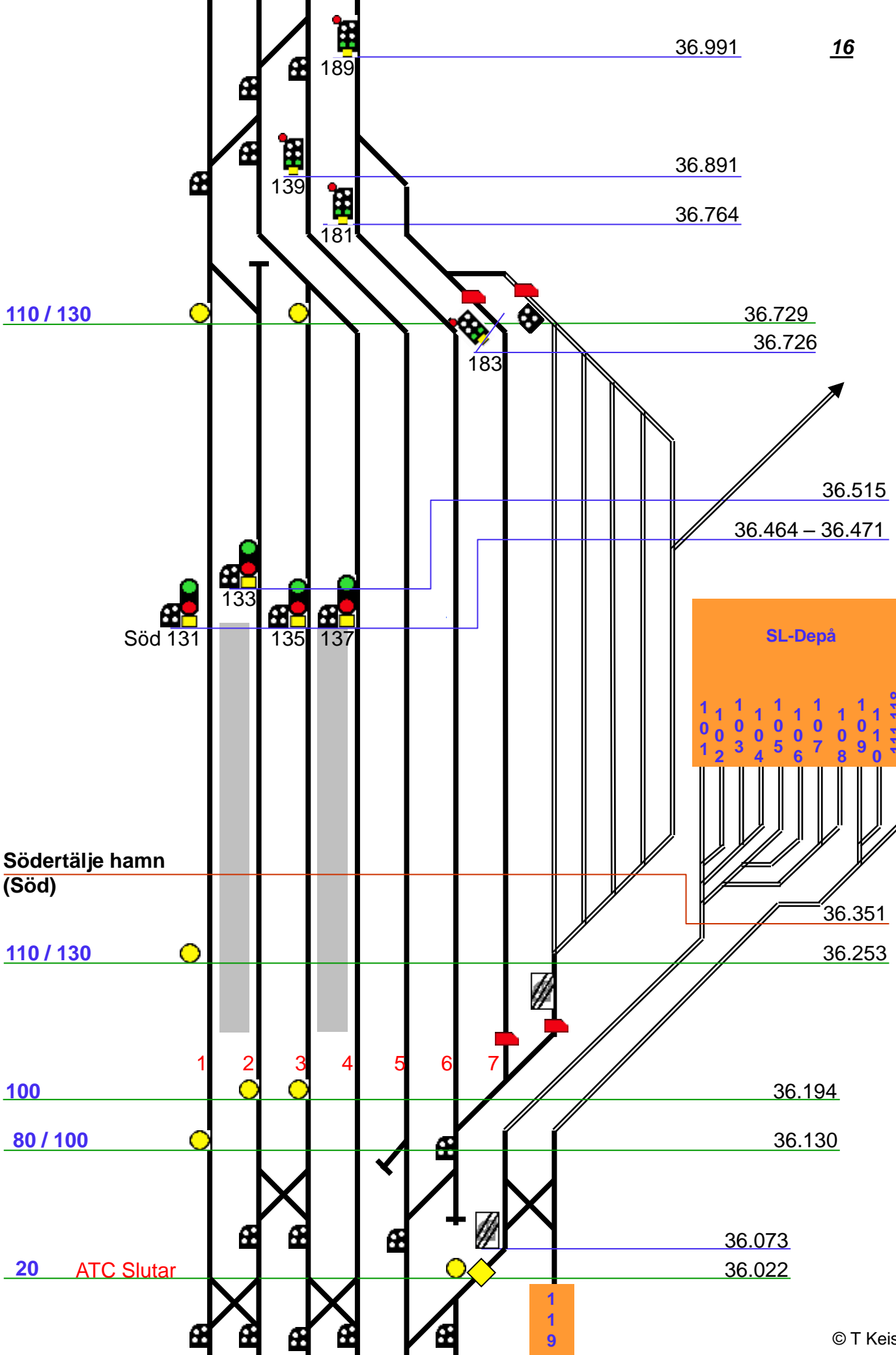












36.991

16

189

36.891

139

36.764

181

110 / 130

36.729

36.726

183

36.515

36.464 – 36.471

Söd 131

133

135

137

SL-Depå

1	1	1	1	1	1	1	1	1	1	1
0	0	0	0	0	0	0	0	0	0	0
1	2	3	4	5	6	7	8	9	0	1
										111-118

Södertälje hamn (Söd)

36.351

110 / 130

36.253

100

36.194

80 / 100

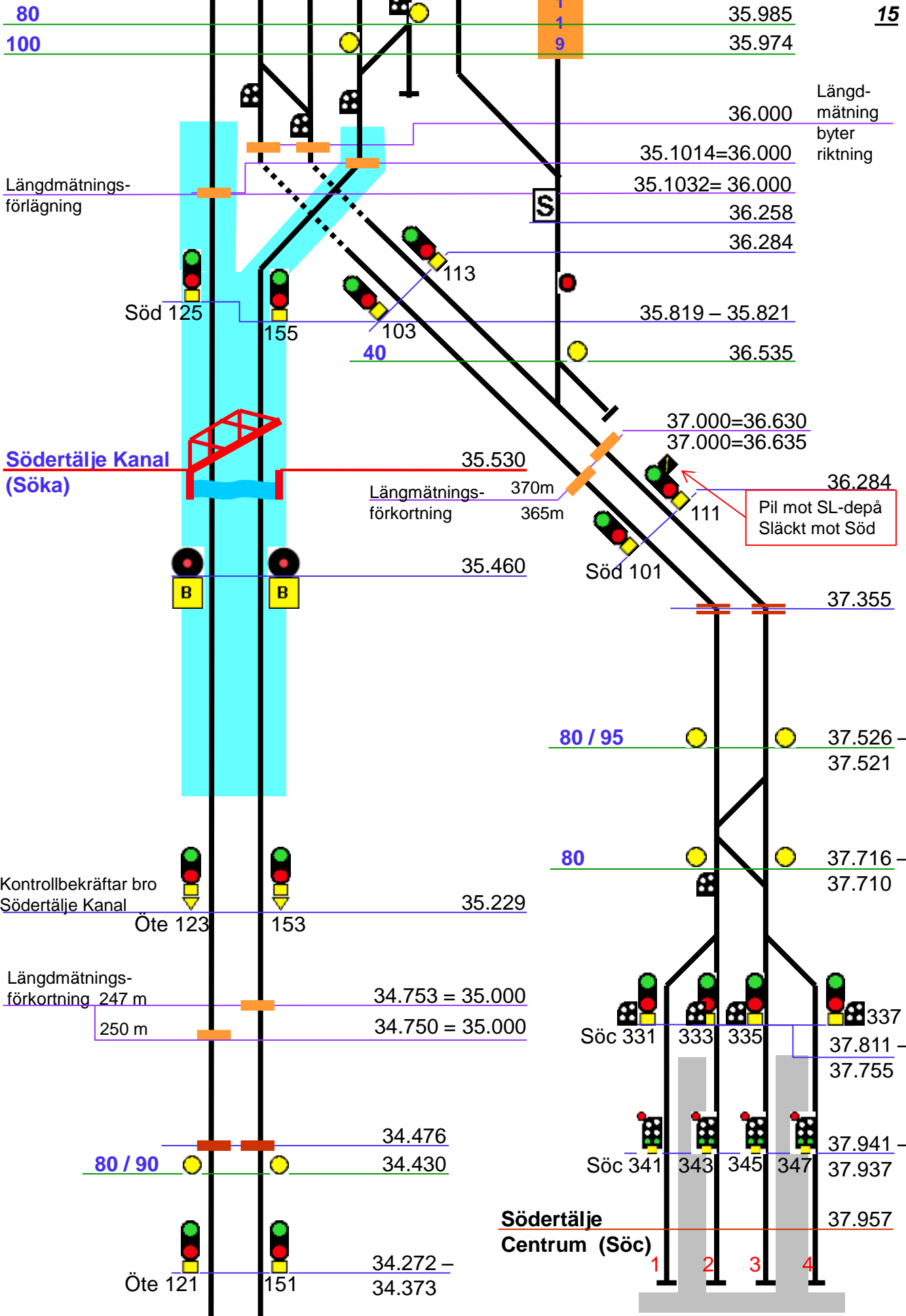
36.130

20 ATC Slutar

36.073

36.022

1
1
9



Östertälje (Öte)

34.240

1

2

33.451

61

Öte 31

32.820

Öte 21

51

31.965

Dån N3

U3

30.980

Dån N41

U71

Dånviken (Dån)

30.671

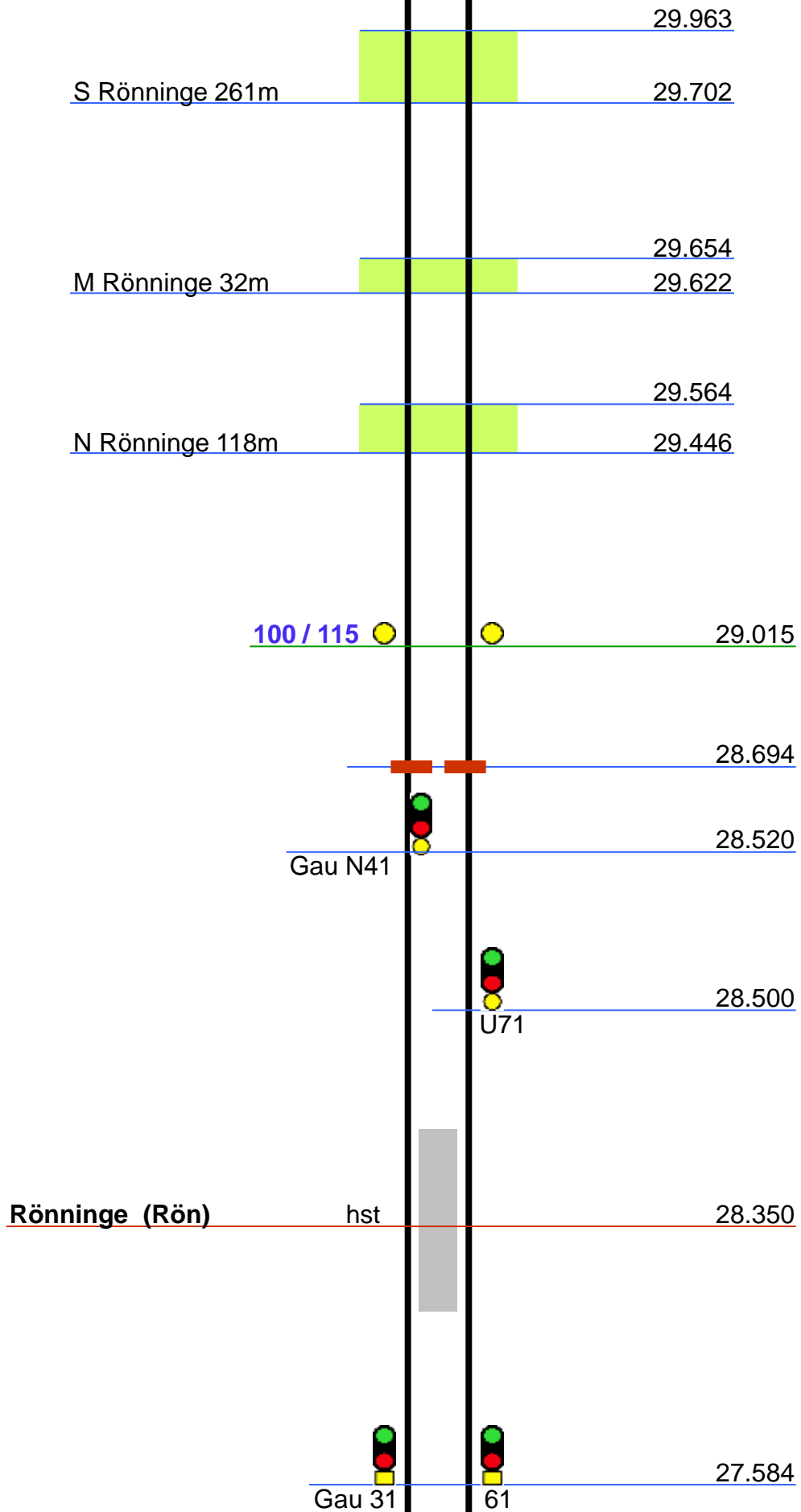
140 / 130

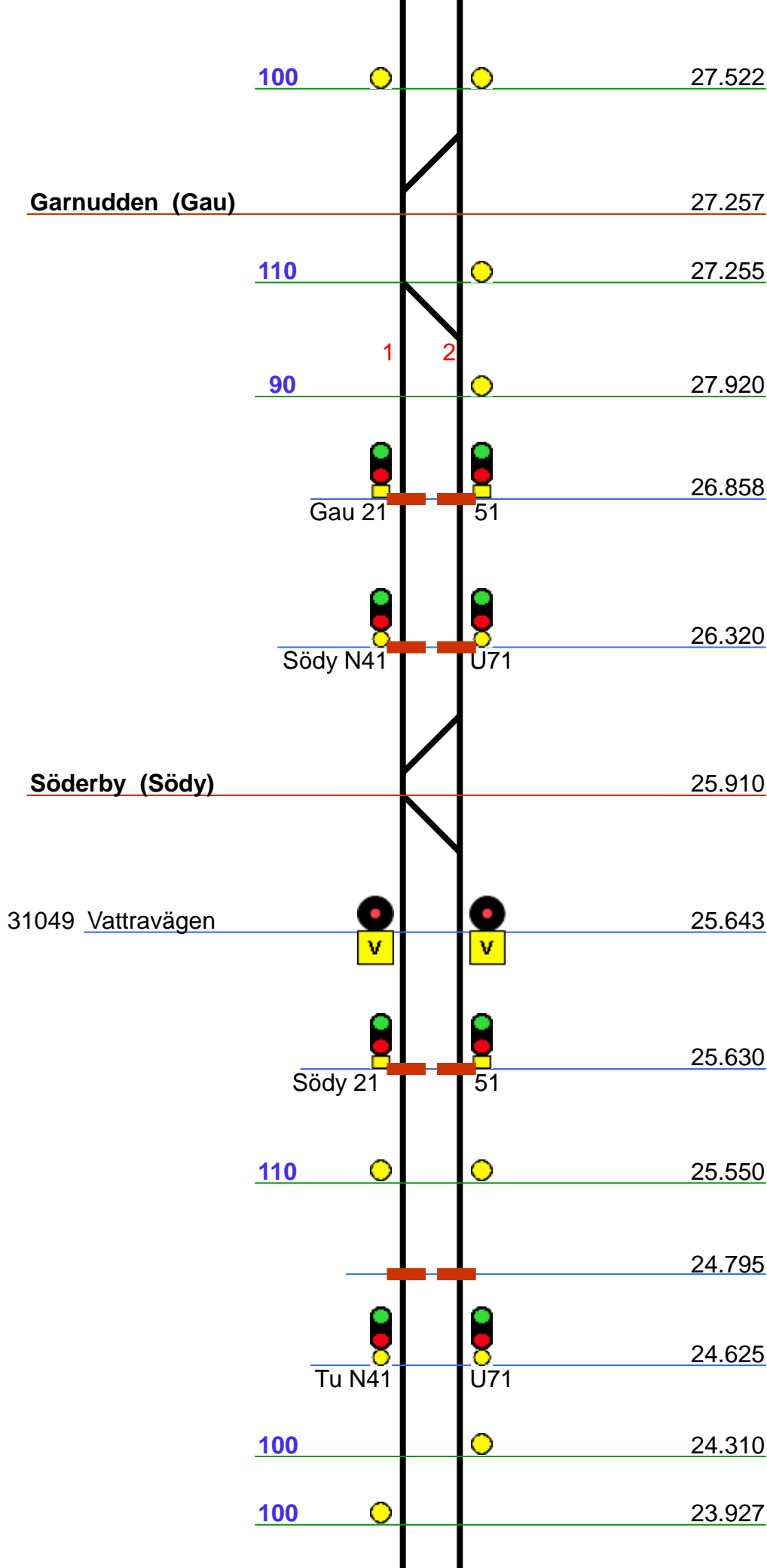
30.527

30.330

Dån 21

51





100

27.522

Garnudden (Gau)

27.257

110

27.255

90

27.920

1

2

Gau 21

51

26.858

Södy N41

U71

26.320

Söderby (Södy)

25.910

31049 Vattravägen

V

V

25.643

Södy 21

51

25.630

110

25.550

24.795

Tu N41

U71

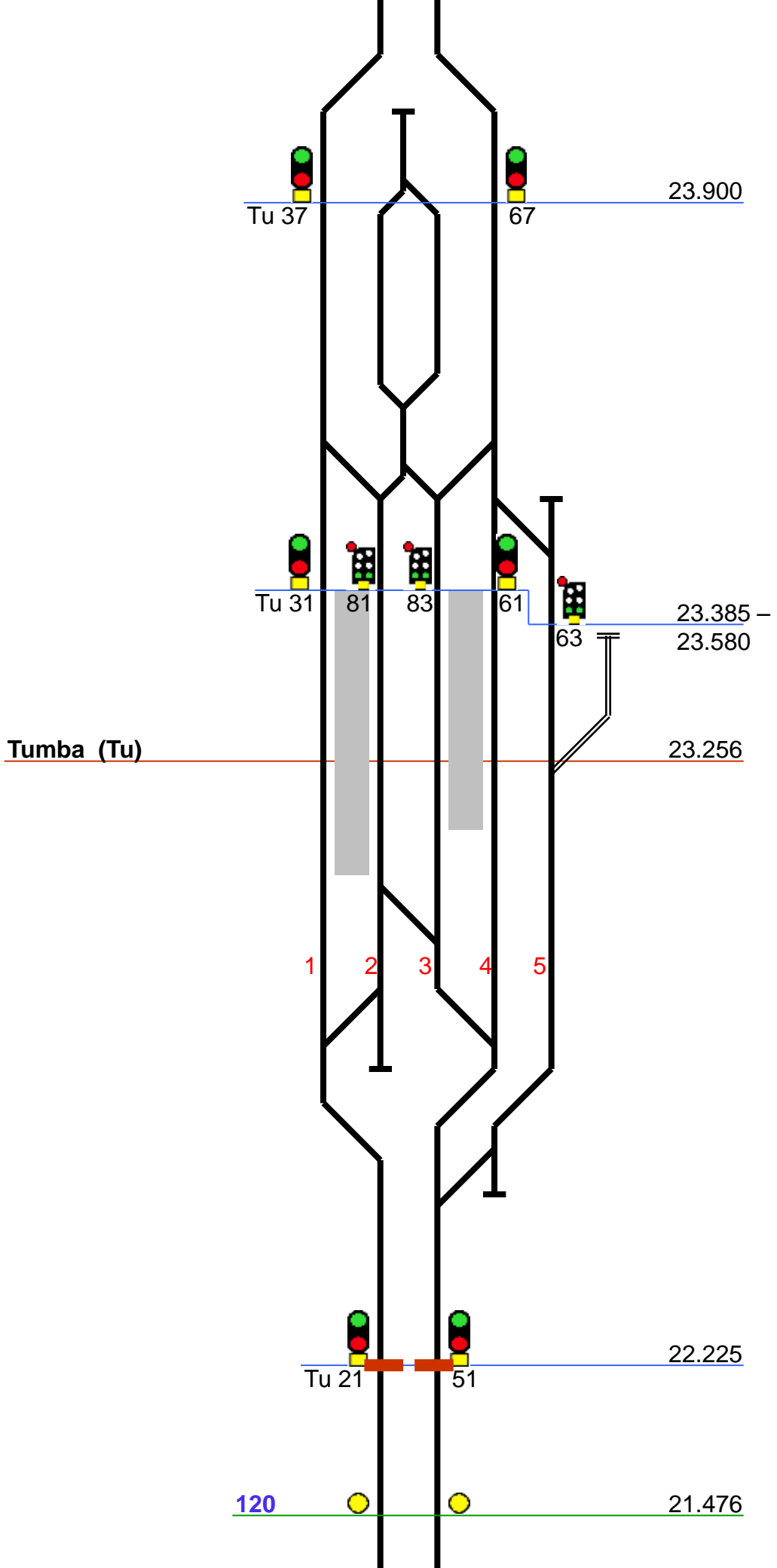
24.625

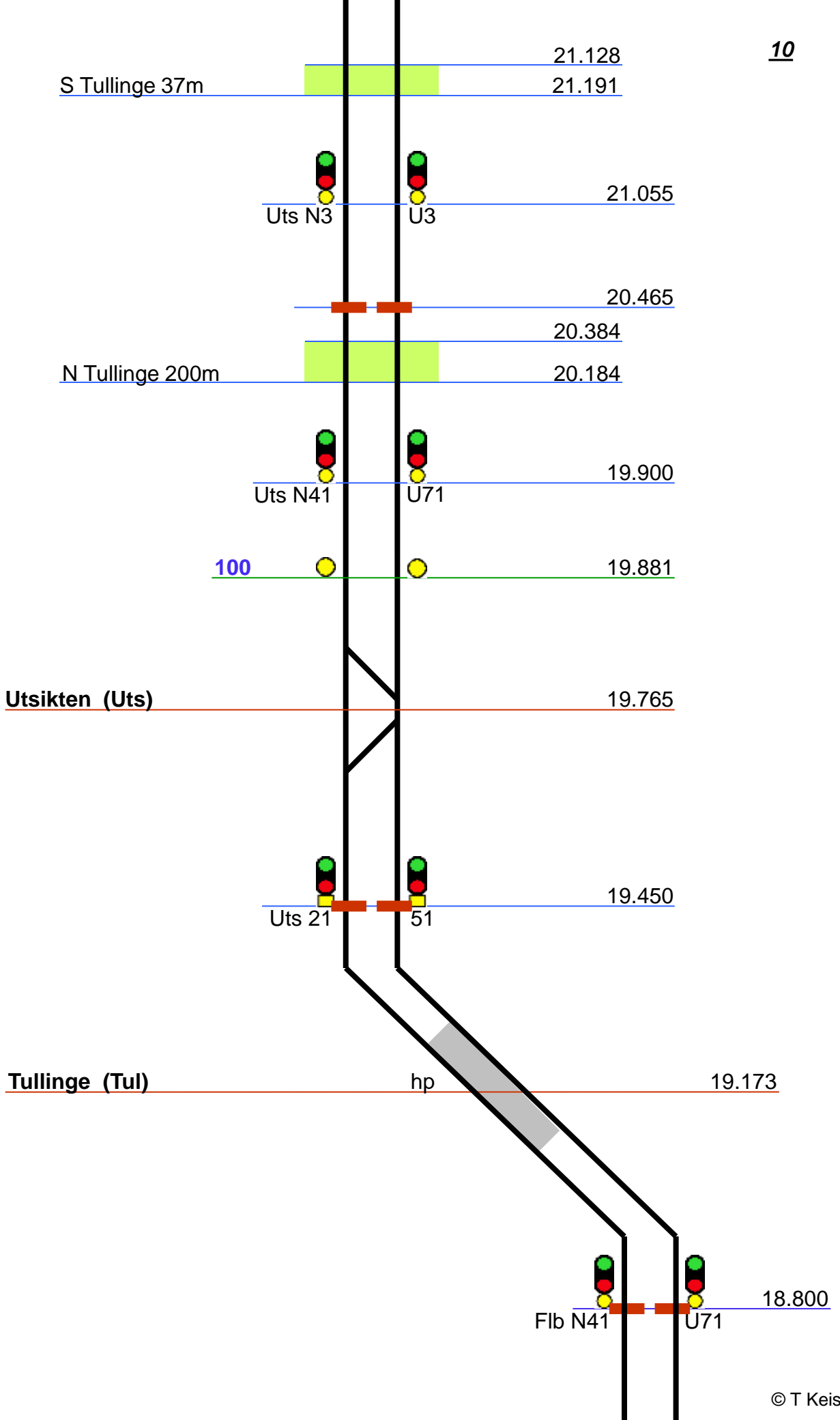
100

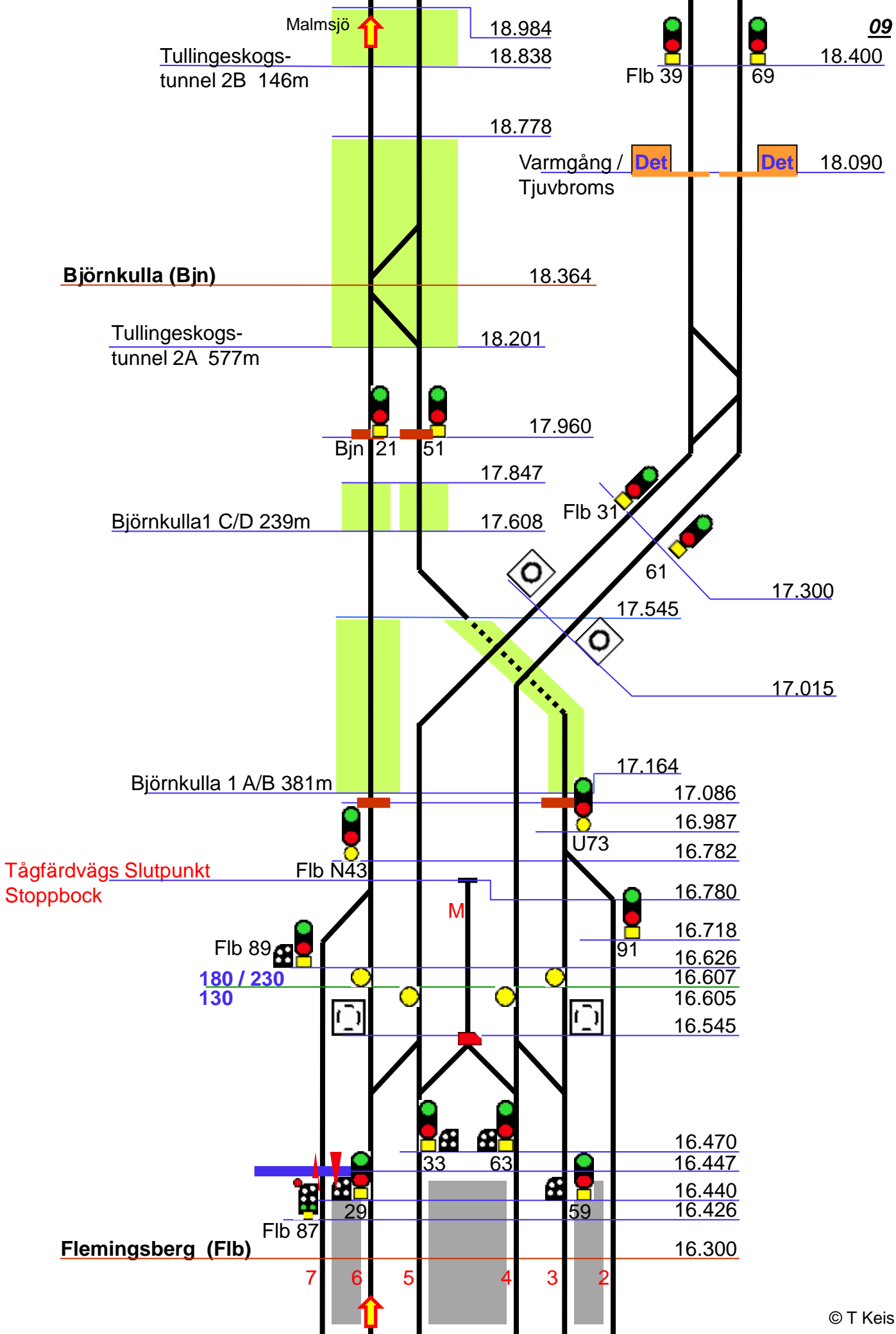
24.310

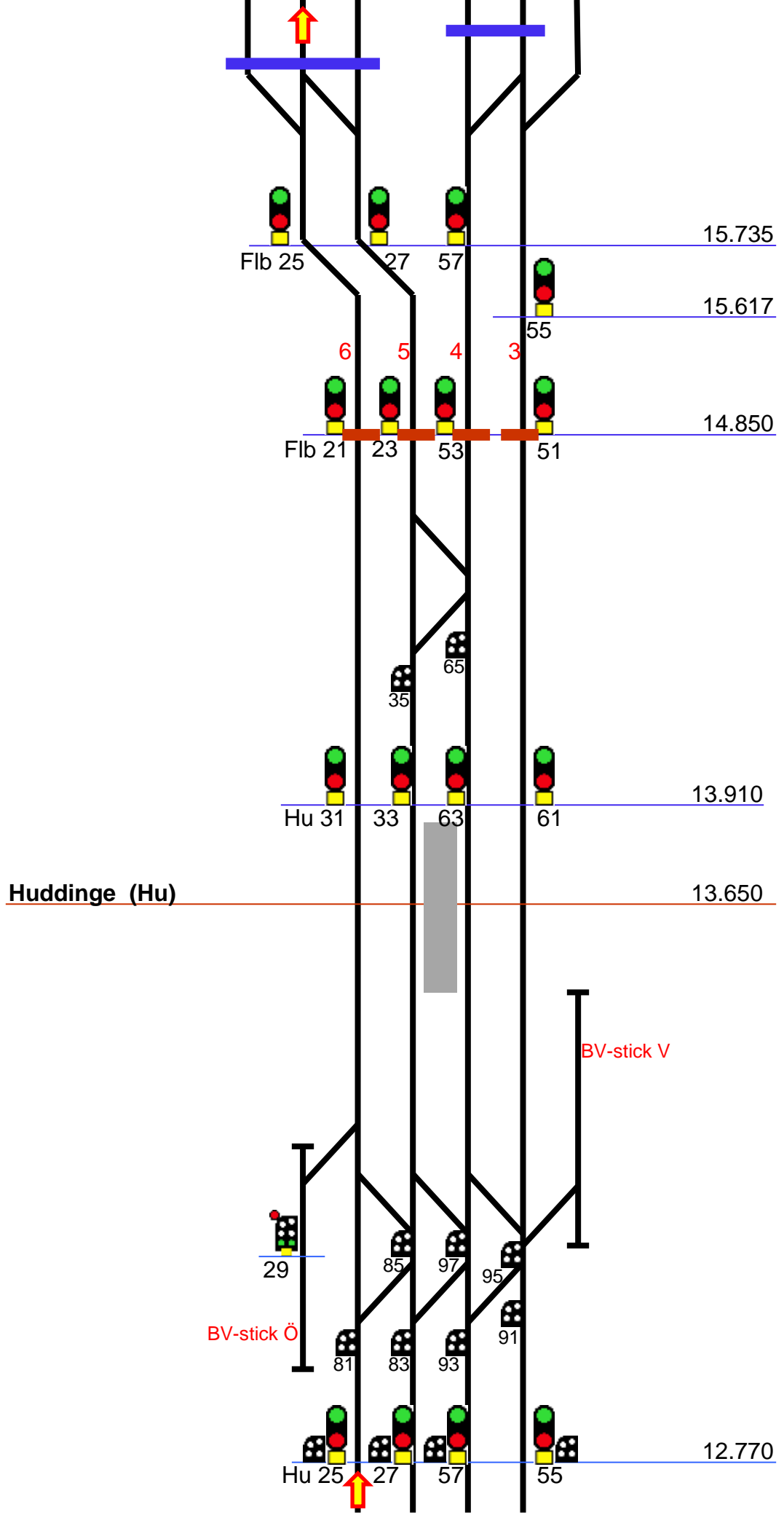
100

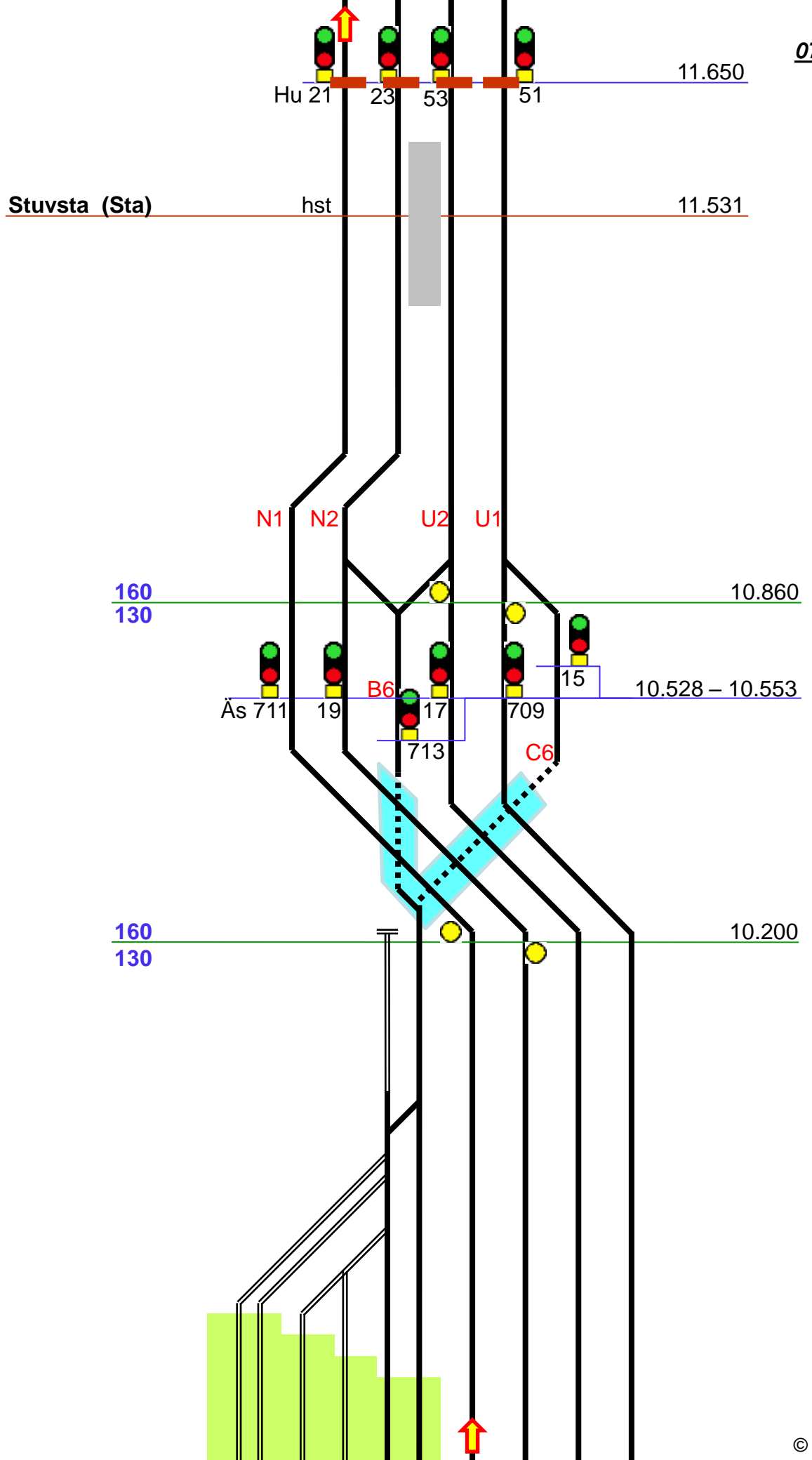
23.927











Älvsjöhallen
9 8 7 6 5 4 3 2 1

9.580

Äs 717 23 21 715

25

133

141

33

131

045

43

721

037

035

Industri

U71

Högdalen

Äs N41

80
75 / 80

093

091

Äs 103 101 99 53 51

49

47

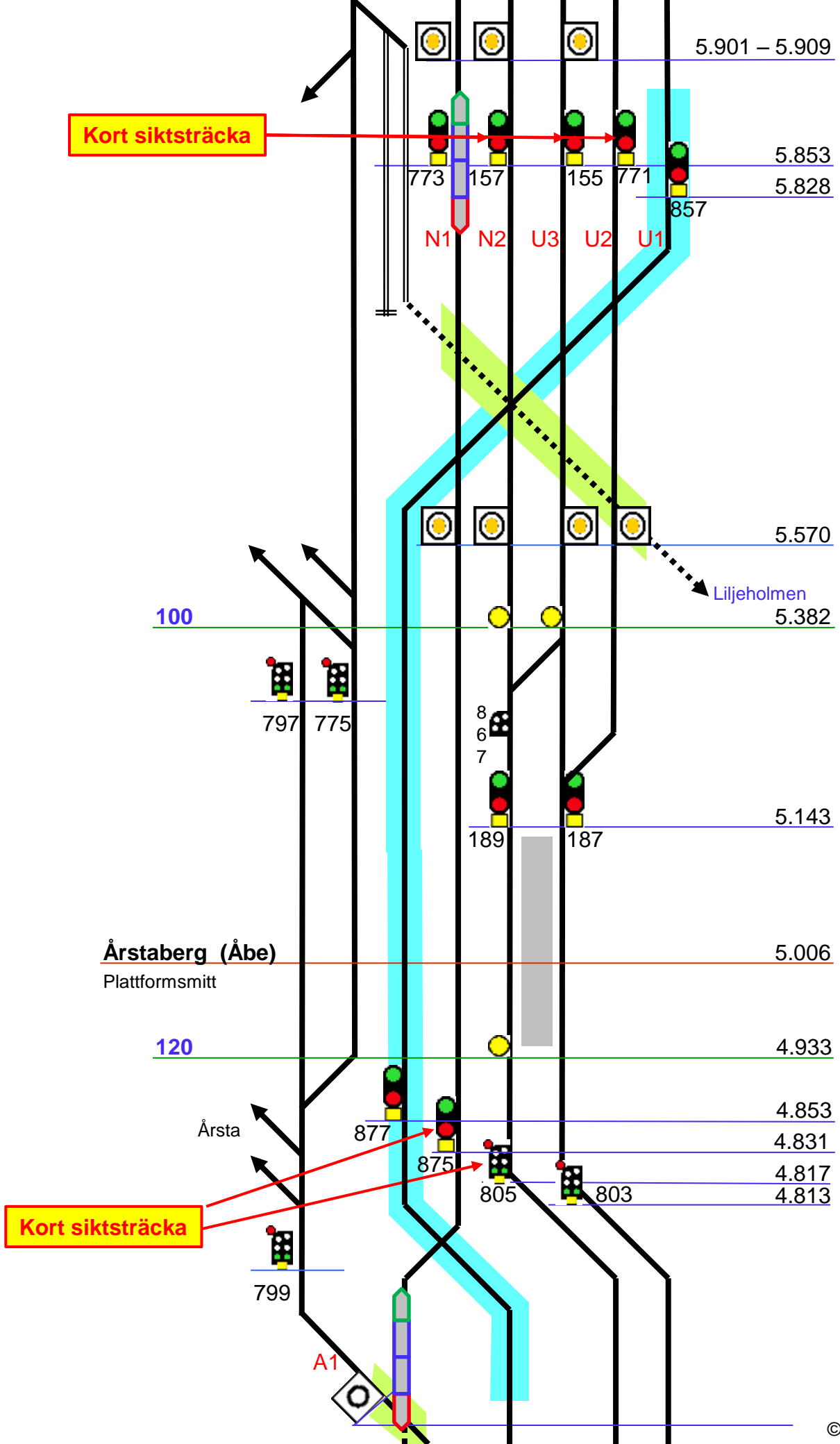
8.545 – 8.642
55.330 – 55.308

70
Kurva

8.480
55.350

Älvsjö (Äs)

8.380 =
55.480



Kort siktsträcka

Kort siktsträcka

5.901 – 5.909

5.853

5.828

773

157

155

771

857

N1

N2

U3

U2

U1

5.570

100

Liljeholmen

5.382

797

775

8

6

7

5.143

189

187

Årstaberg (Åbe)

Plattformmitt

5.006

120

4.933

Årsta

877

4.853

875

4.831

805

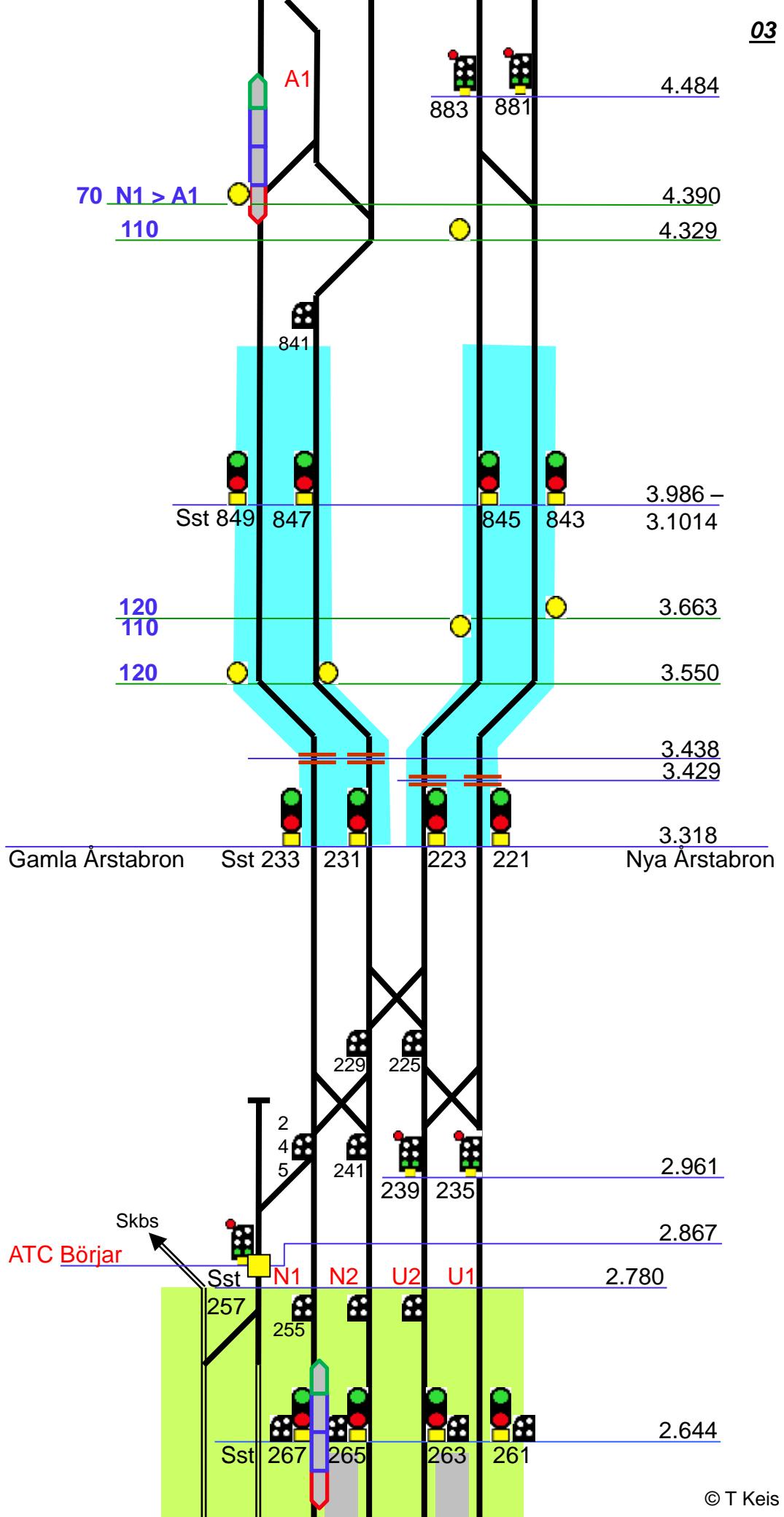
4.817

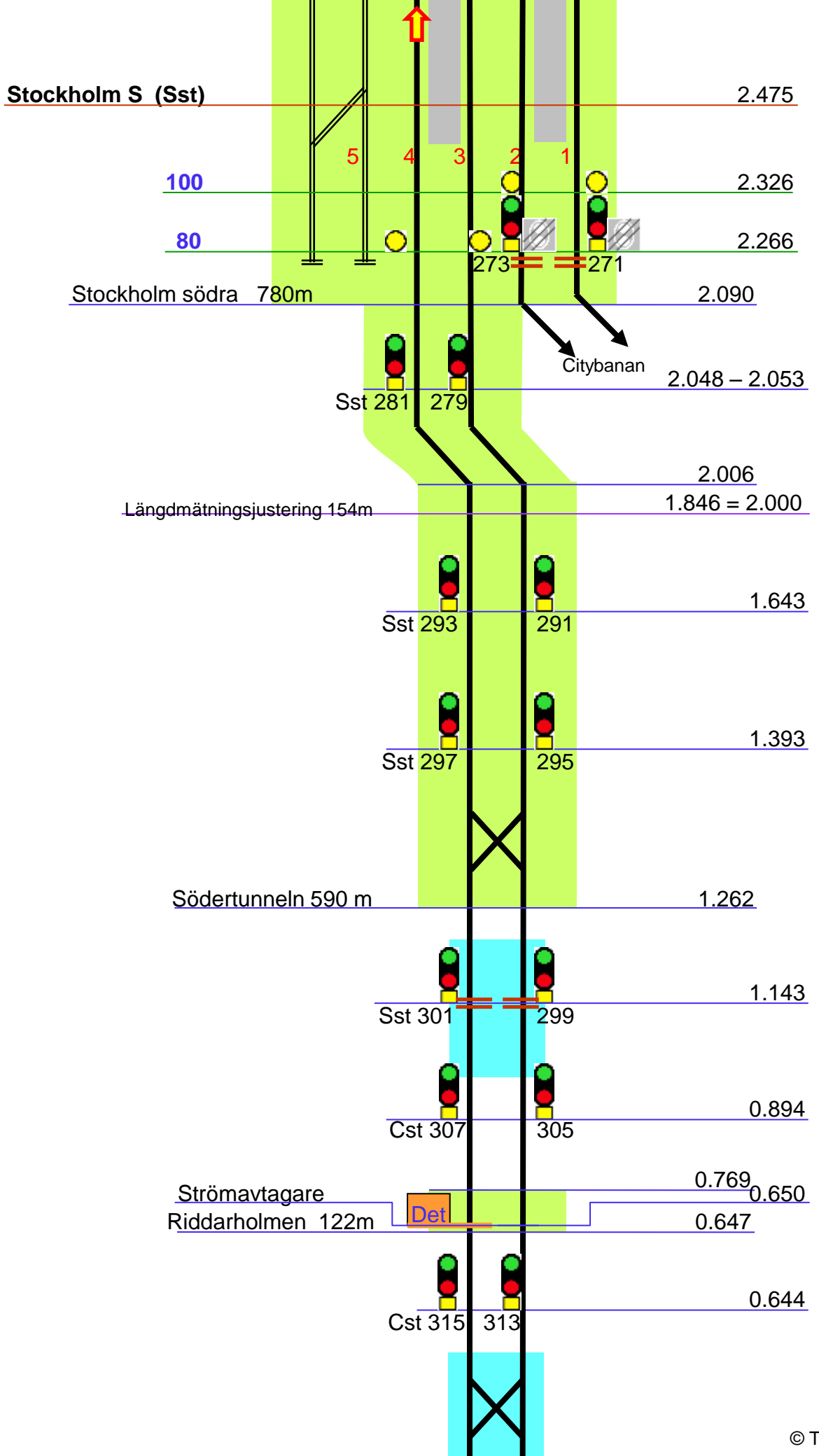
803

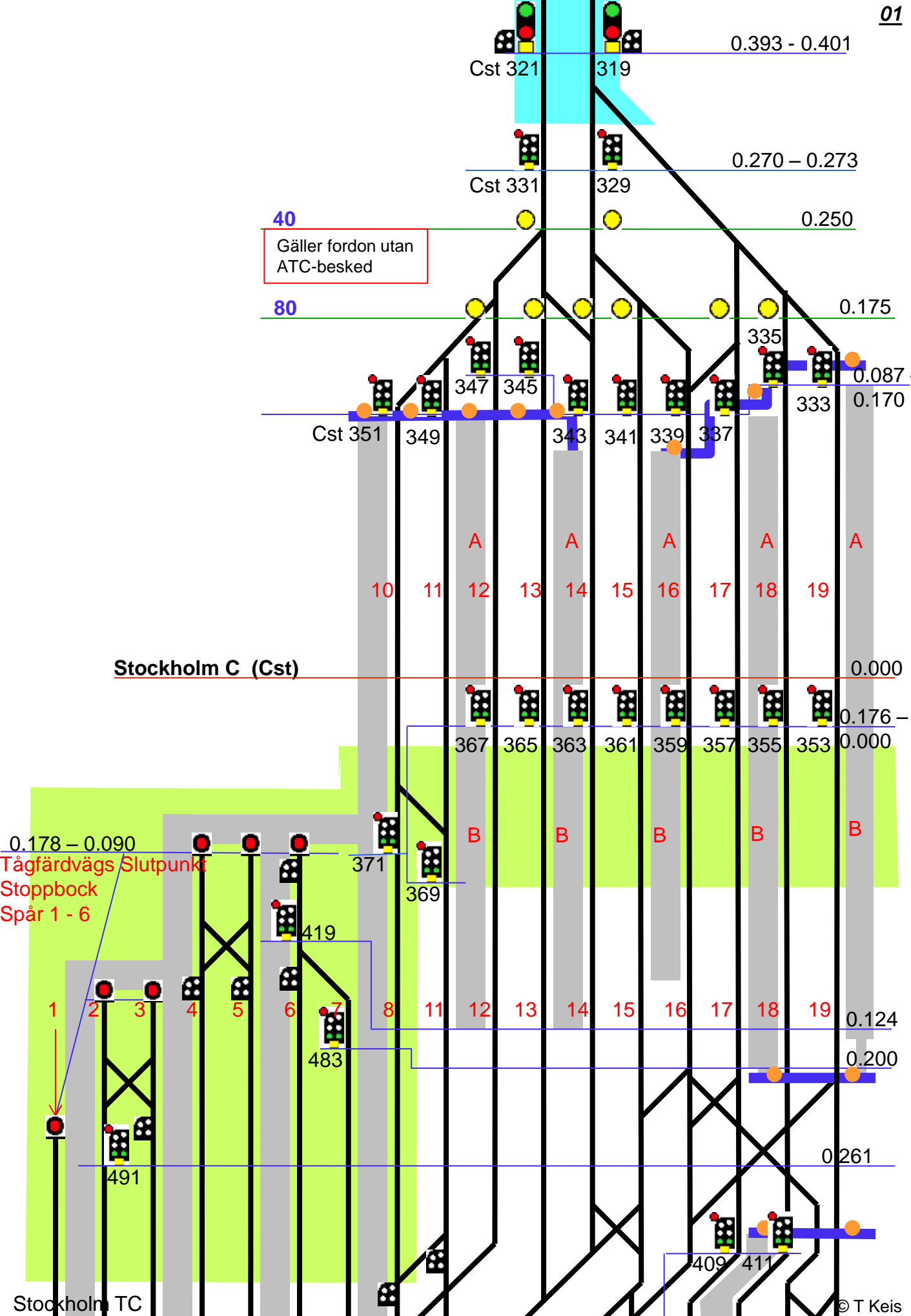
4.813

799

A1







40
Gäller fordon utan
ATC-besked

Stockholm C (Cst)

0.178 - 0.090
Tågferdsvägs Slutpunkt
Stoppbock
Spår 1 - 6

Stockholm TC