

41014
Ljung-
bergsgatan

41013
Svedje-
gatan

41012
Röda
vägen

66.603

66.336

66.200

66.088

70 / 80

80 / 100

80 / 100
60

40

101 102 103 104

Blg 110

108

352

130

132

134

136

138

168

158

160

10-13 14-31

65.528

23.177

23.270

23.358

65.000
23.560

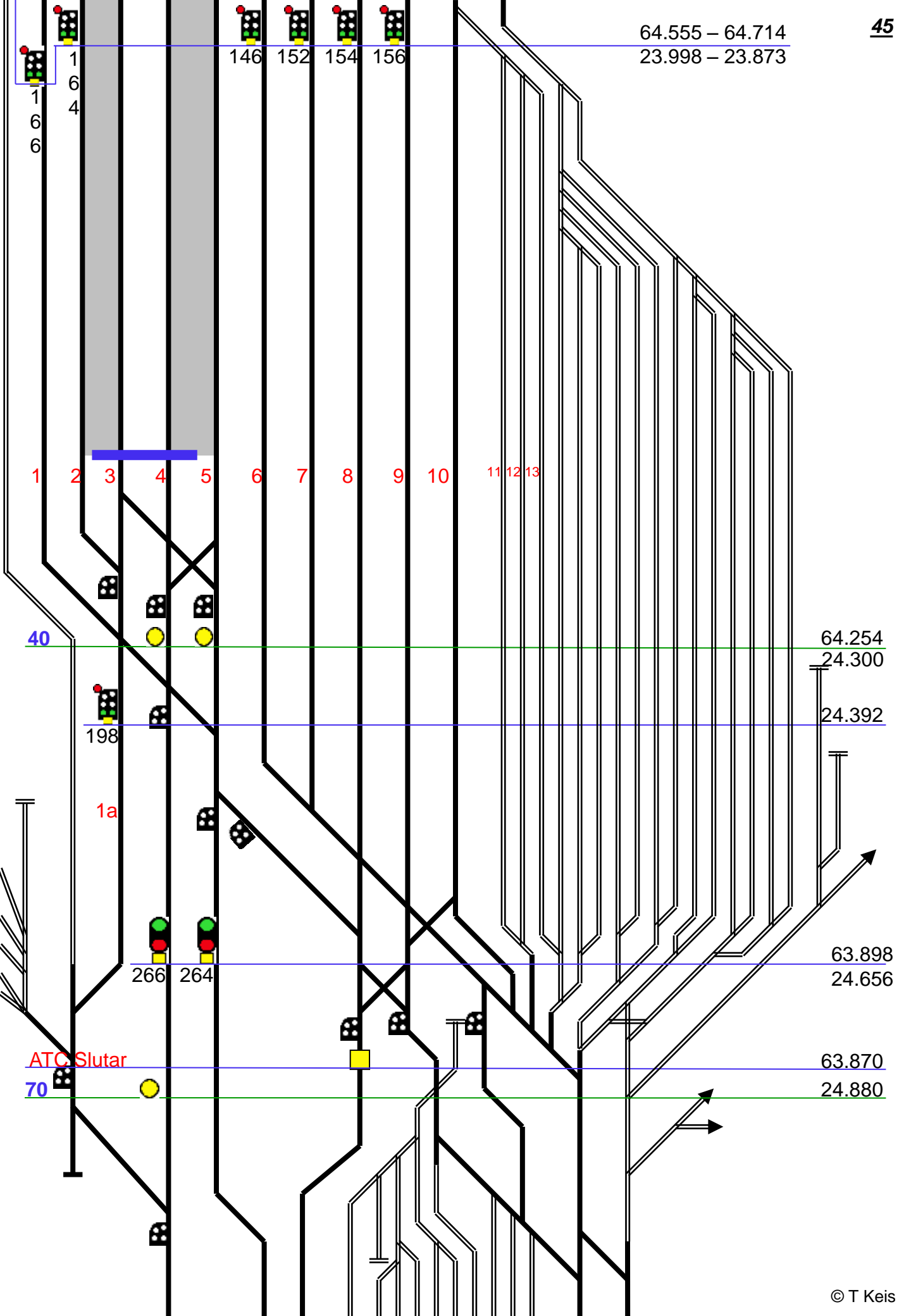
64.768 – 64.882
23.785 – 23.671

Borlänge (Blg) 64.721
23.832

64.555 – 64.714
23.916

ATC Börjar Sp 10-31

64.555 – 64.714
23.998 – 23.873



1 2 3 4 5 6 7 8 9 10 11 12 13

40

64.254
24.300

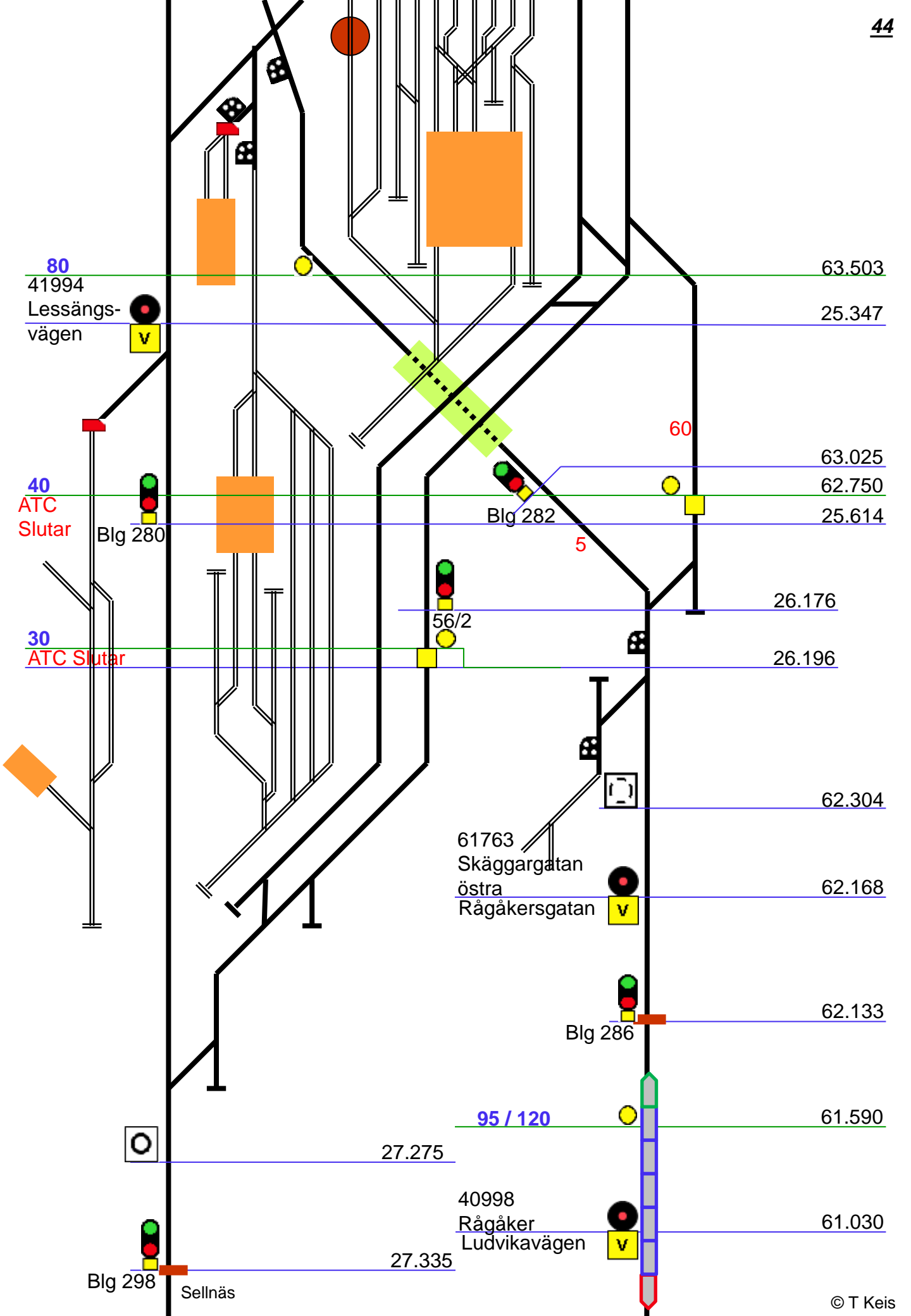
24.392

63.898
24.656

ATC Slutar

70

63.870
24.880



80 41994 Lessängsvägen 63.503
25.347

40 ATC Slutar Blg 280 63.025
Blg 282 62.750
25.614

30 ATC Slutar 56/2 26.176
26.196

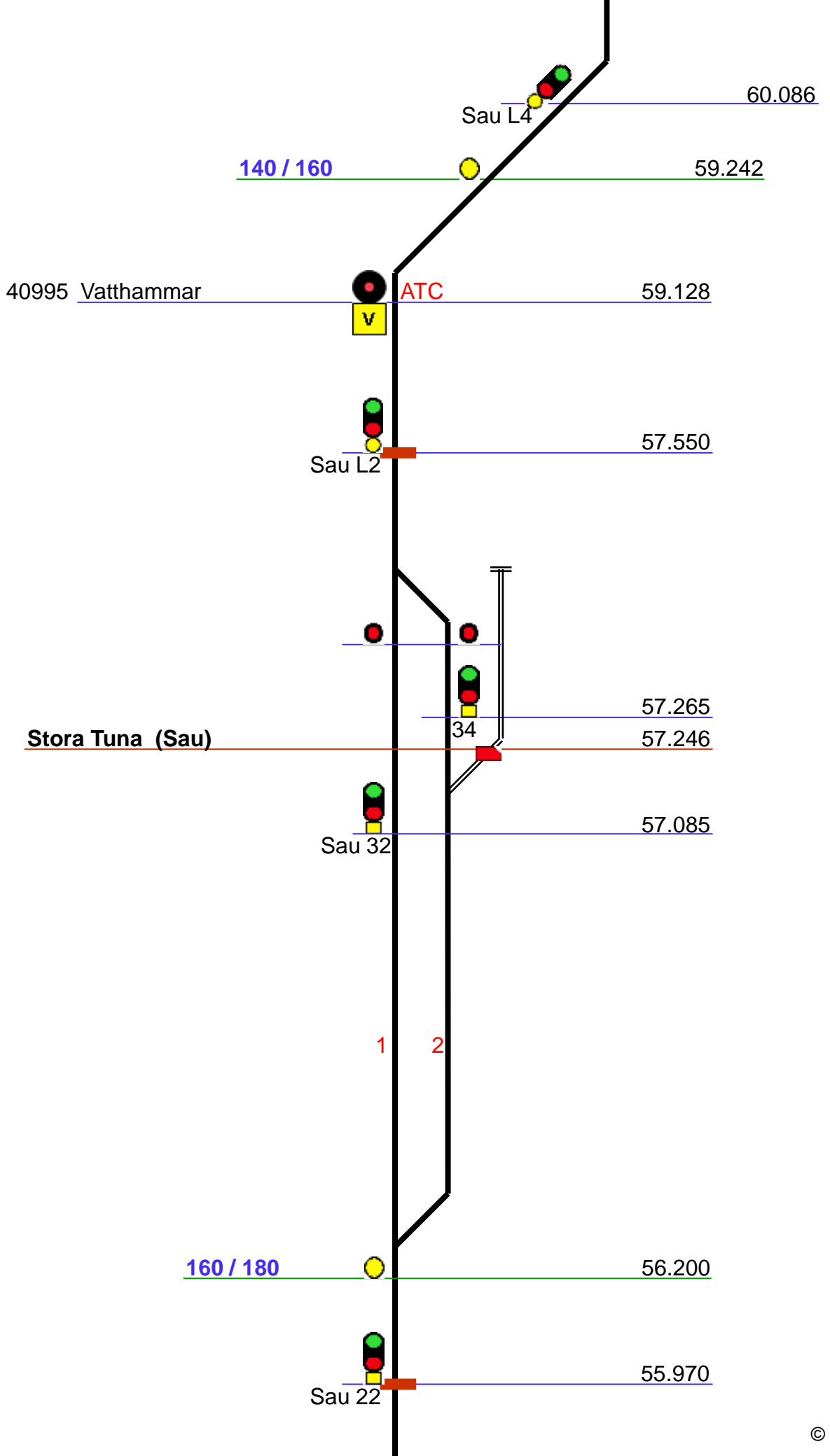
61763 Skäggargatan östra Rågåkersgatan 62.304
62.168

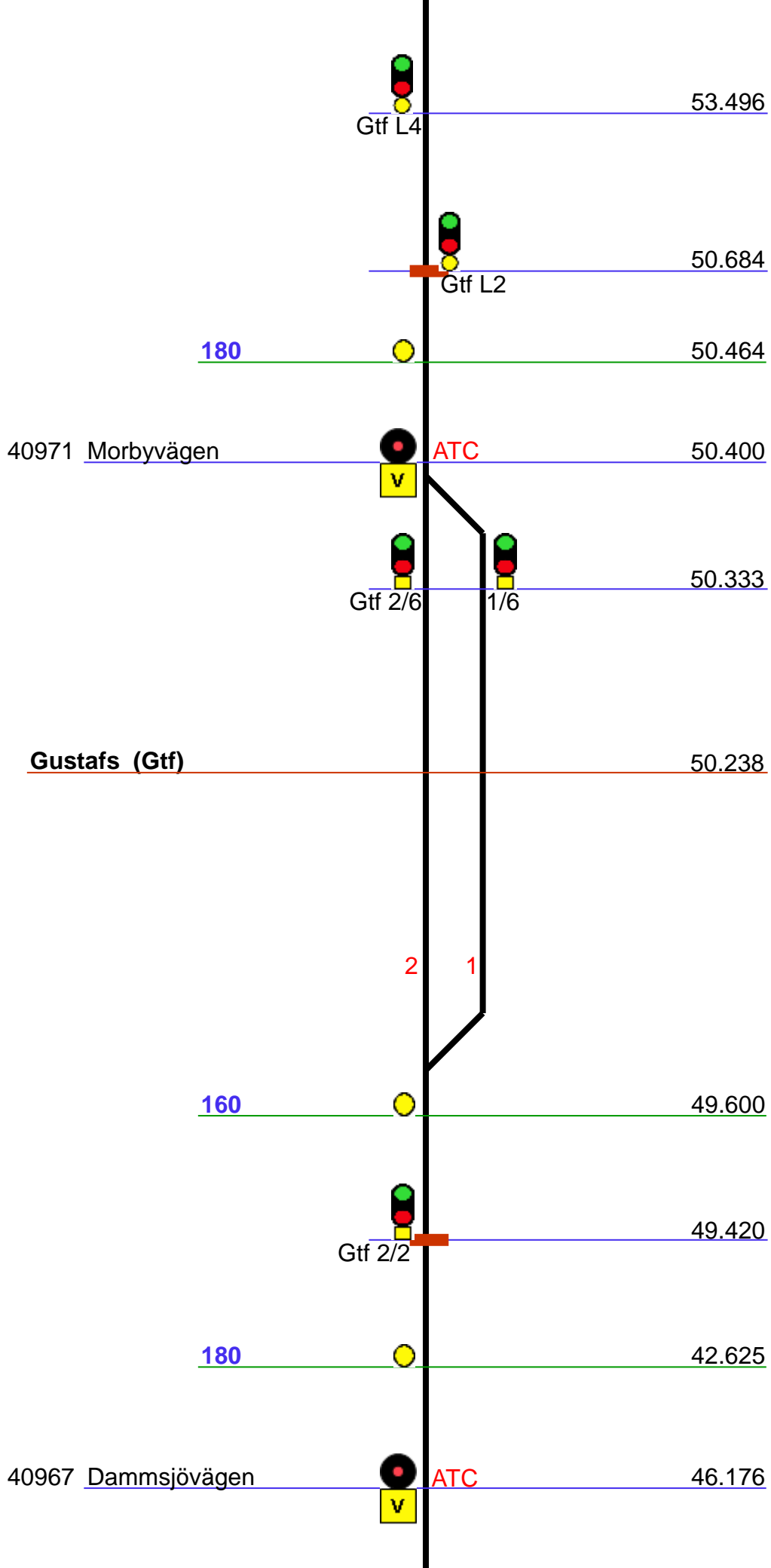
Blg 286 62.133

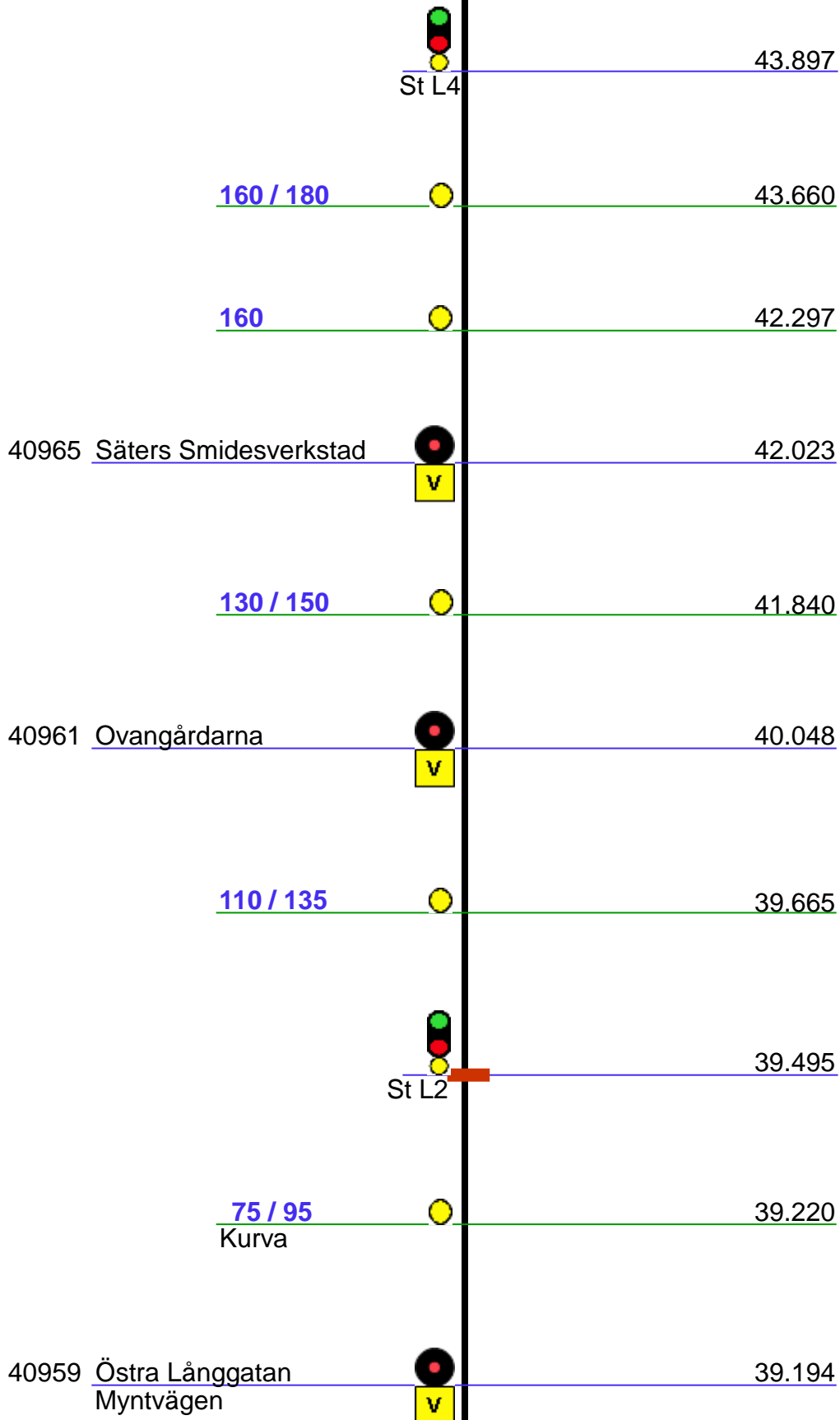
95 / 120 61.590

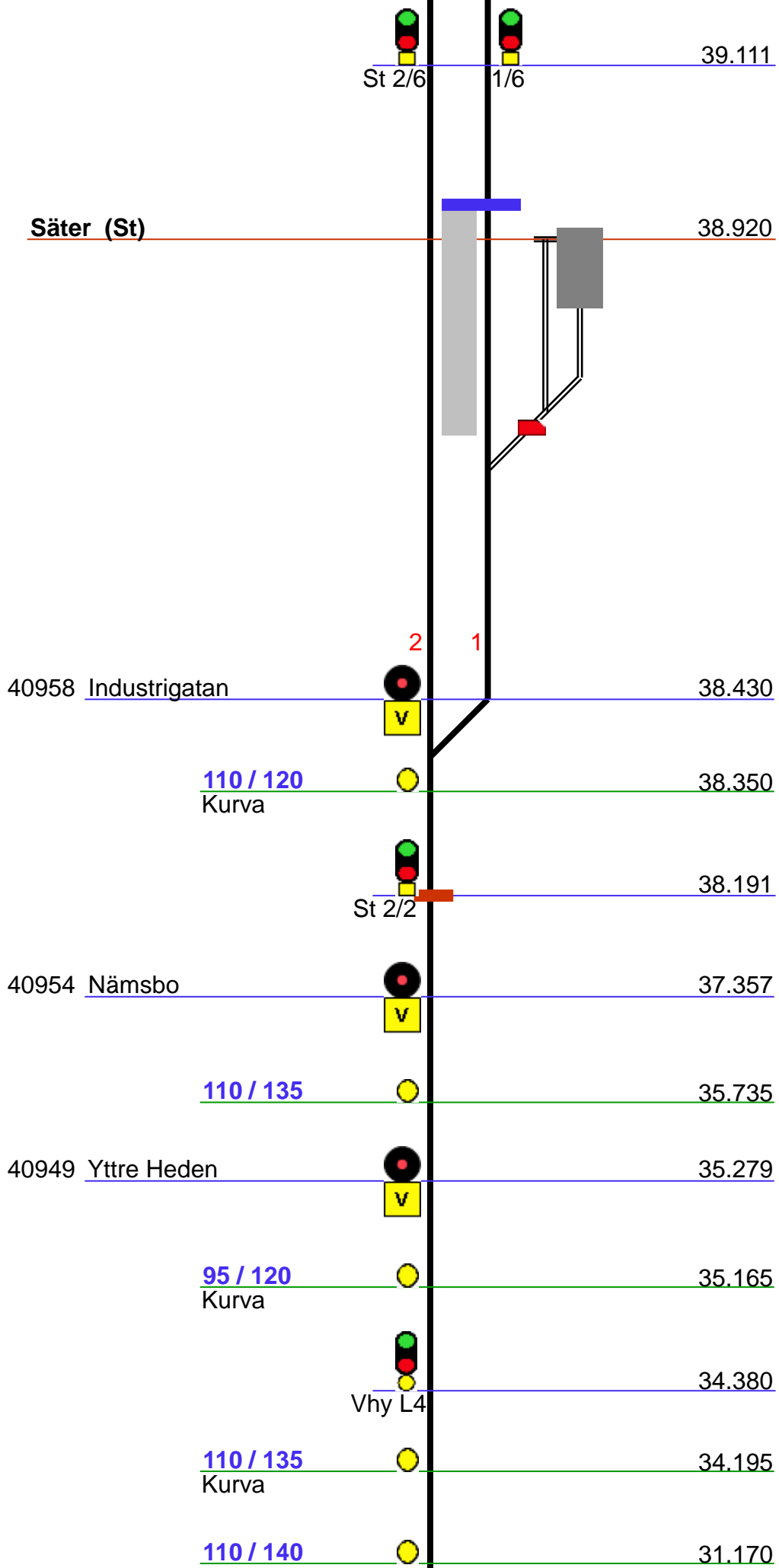
27.275
Blg 298 Sellnäs 27.335

40998 Rågåker Ludvikavägen 61.030









40946 Granbo södra

30.971



Vhy L2

30.840

95 / 120
Kurvor



30.510



Vhy 2/6



1/6

30.415



Vikmanshyttan (Vhy)

30.206

3 2 1




Vhy 1/2

29.145


40943 Vikmanshyttan

28.848



40942 Sjösbo

27.033



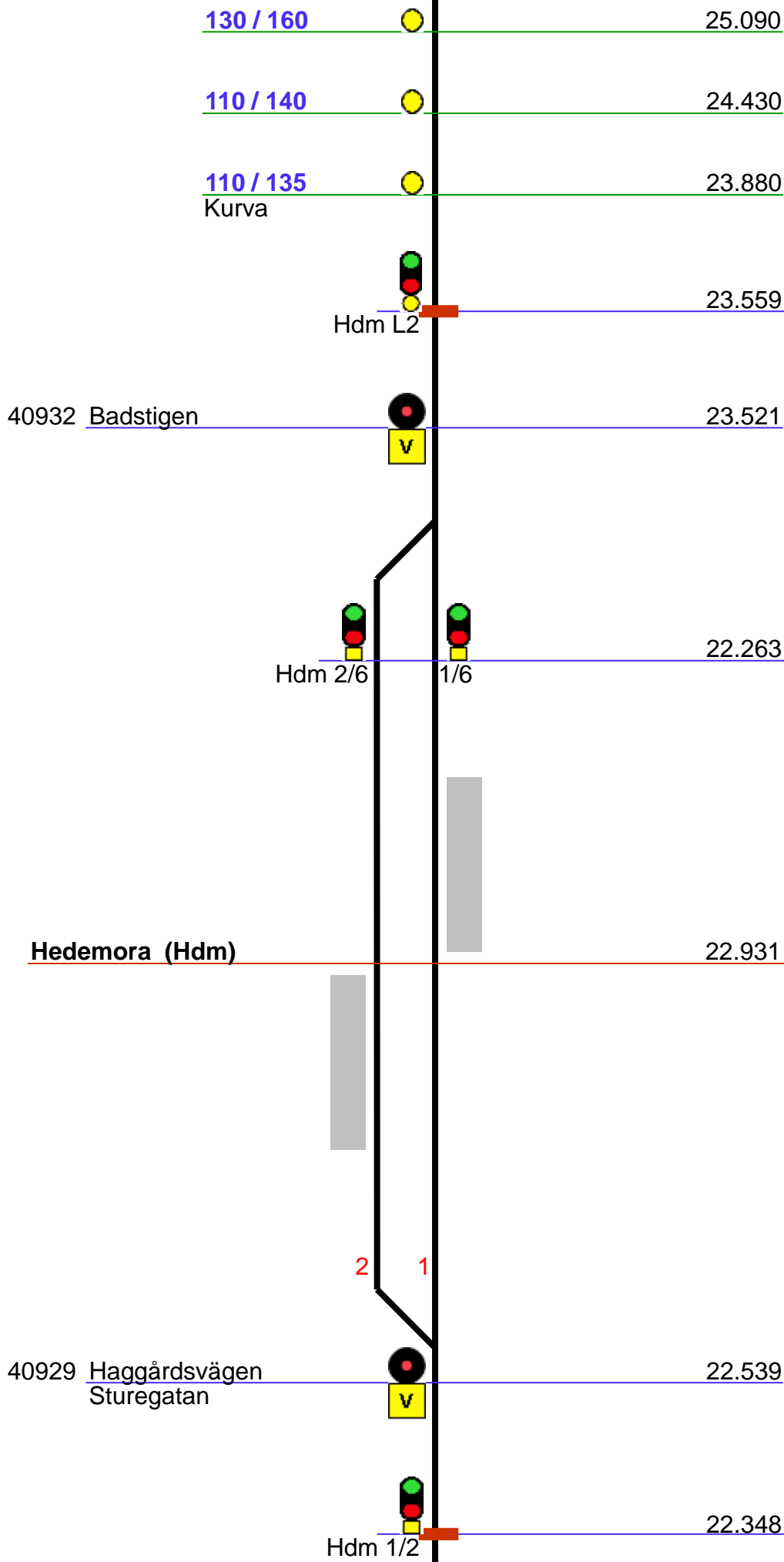
40941 Smedsänget














26.208

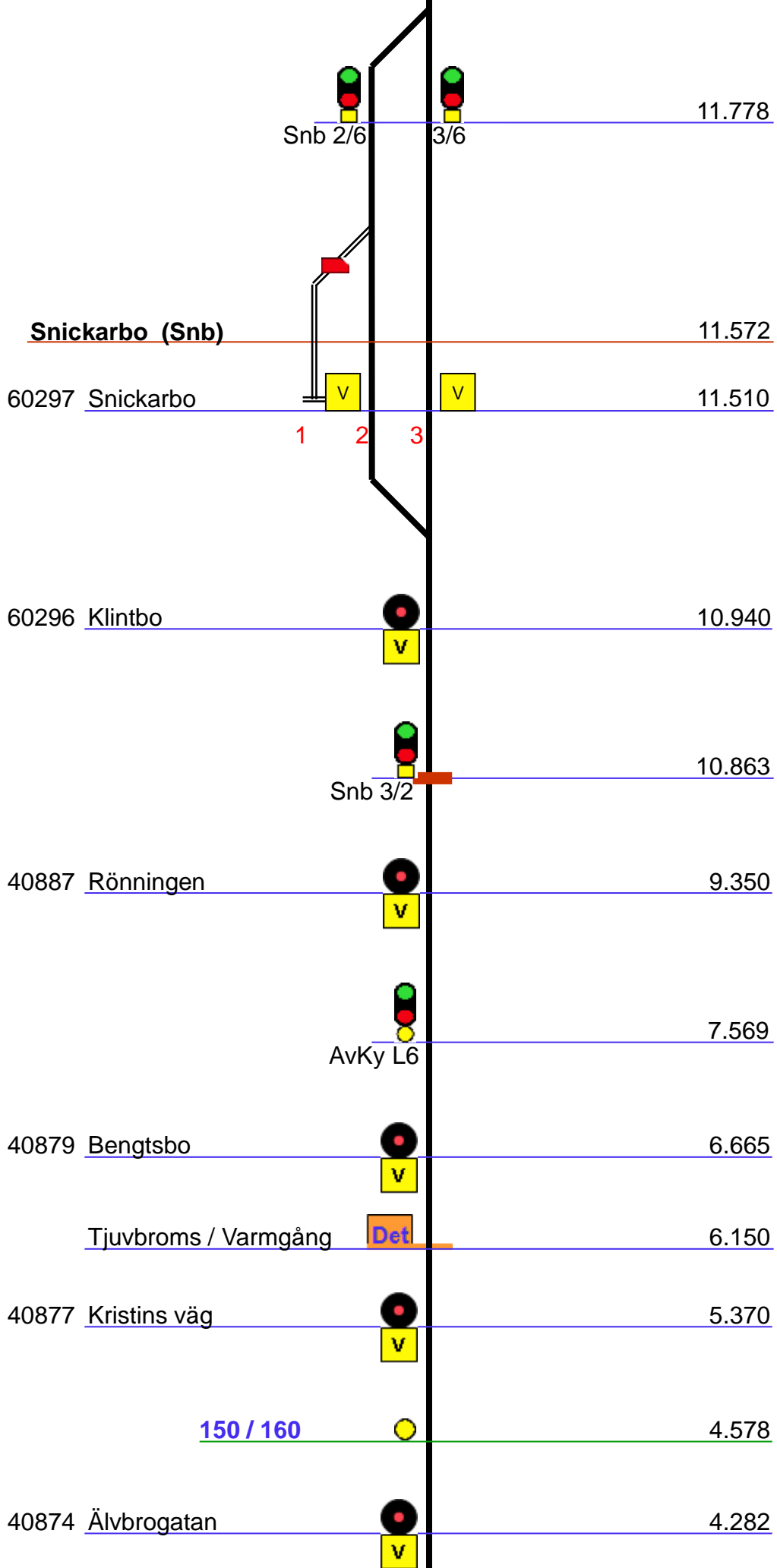


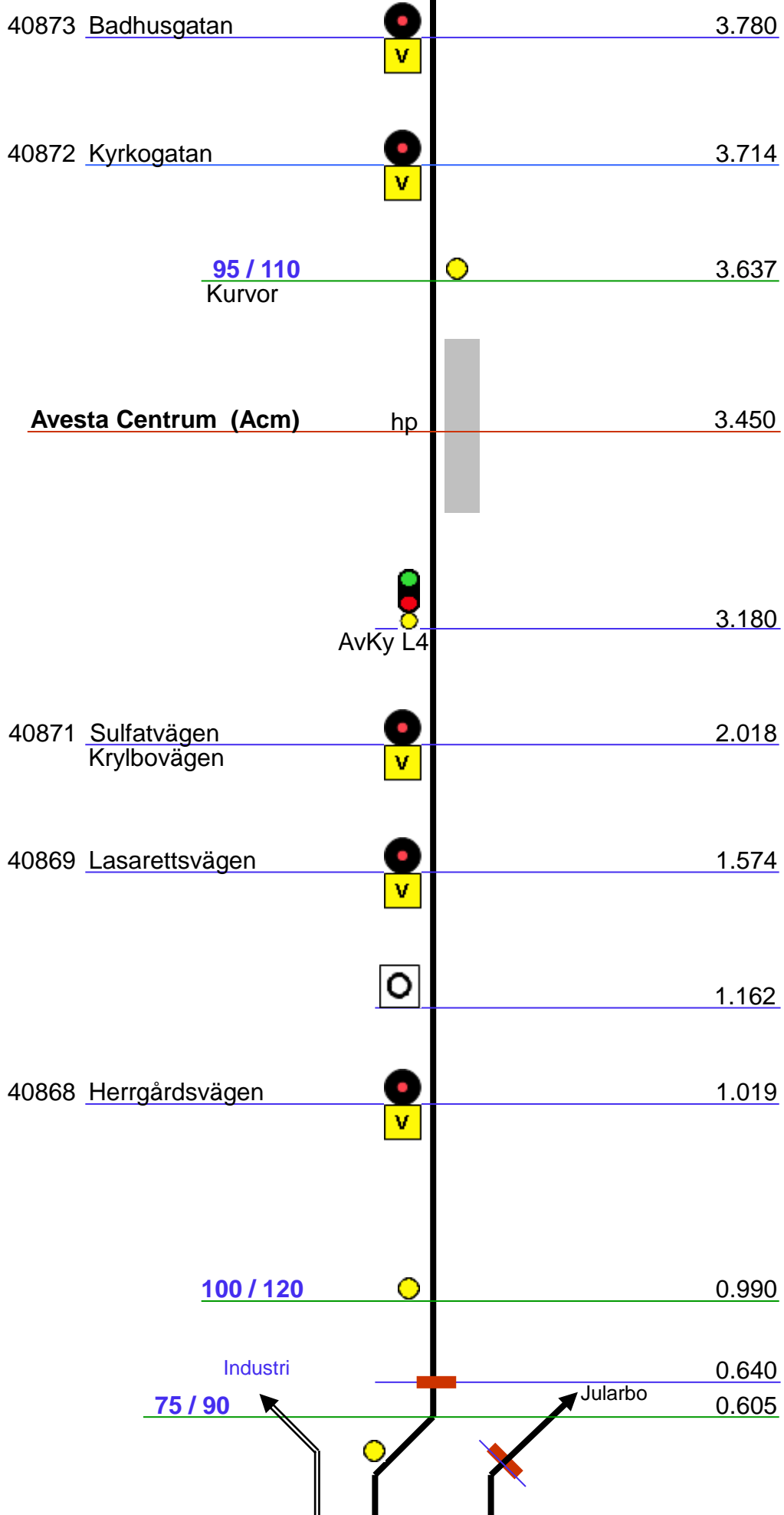
Hdm L4

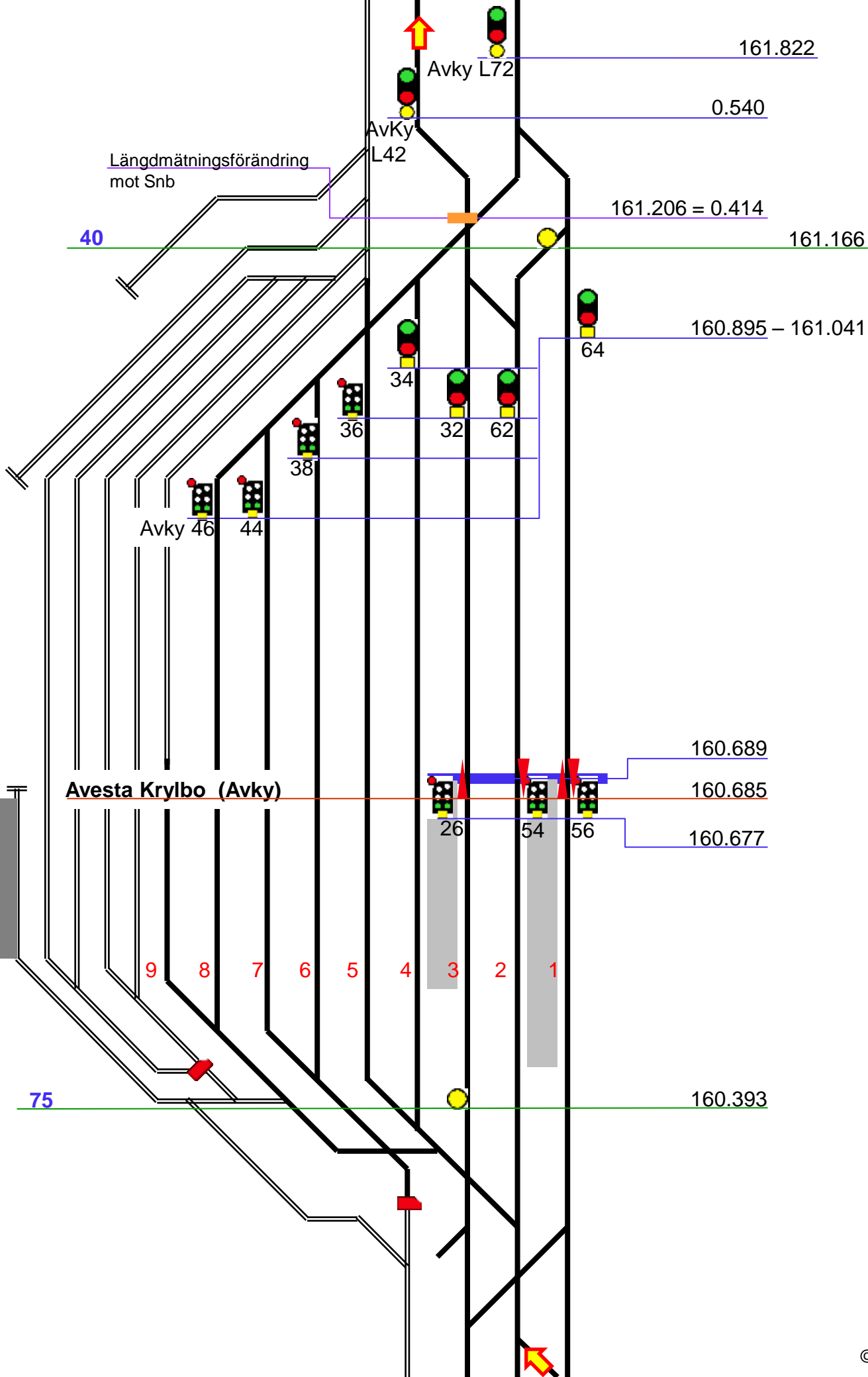
26.149

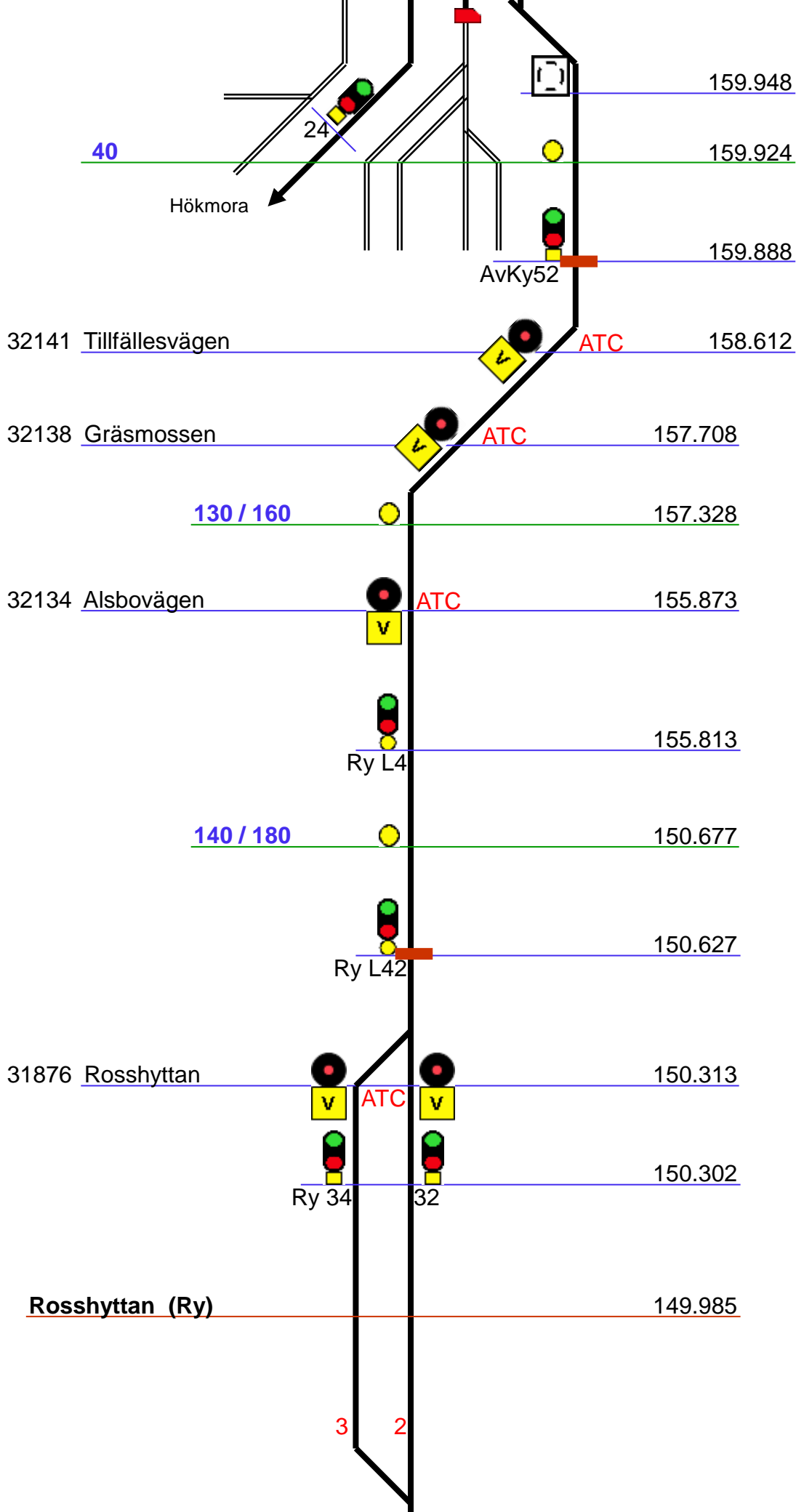


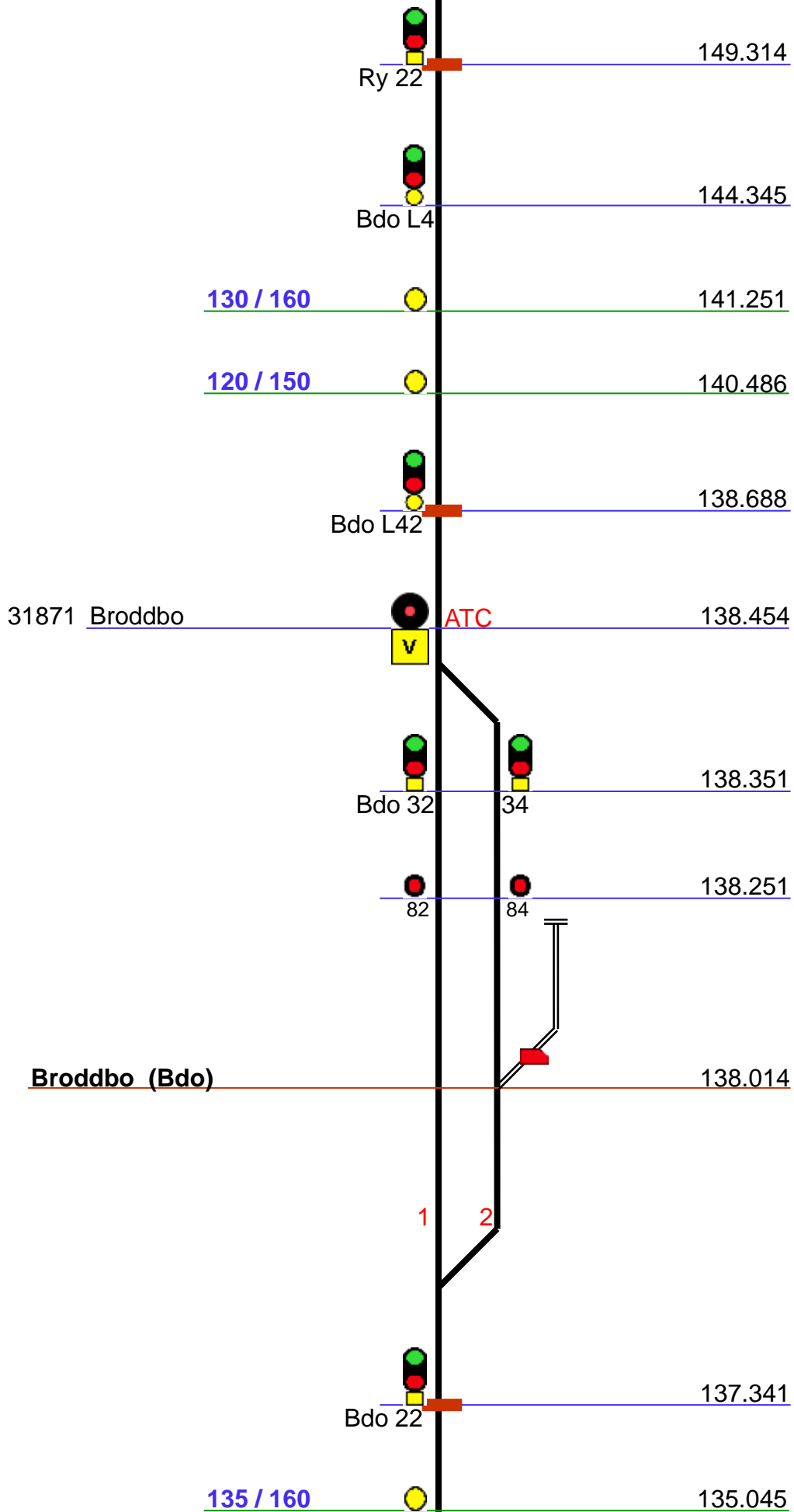
60295 Gyntesbo		21.778
40922 Movägen		19.945
130 / 160		19.550
40290 Gränslunds väg		19.047
105 / 135 Kurva		18.848
	 Snb L4	18.005
40910 Nås		16.405
130 / 160		15.685
95 / 120 Kurva		15.200
60290 Östbo		13.338
110 / 135		12.597
60291 Källviken		12.170
	 Snb L2	12.033

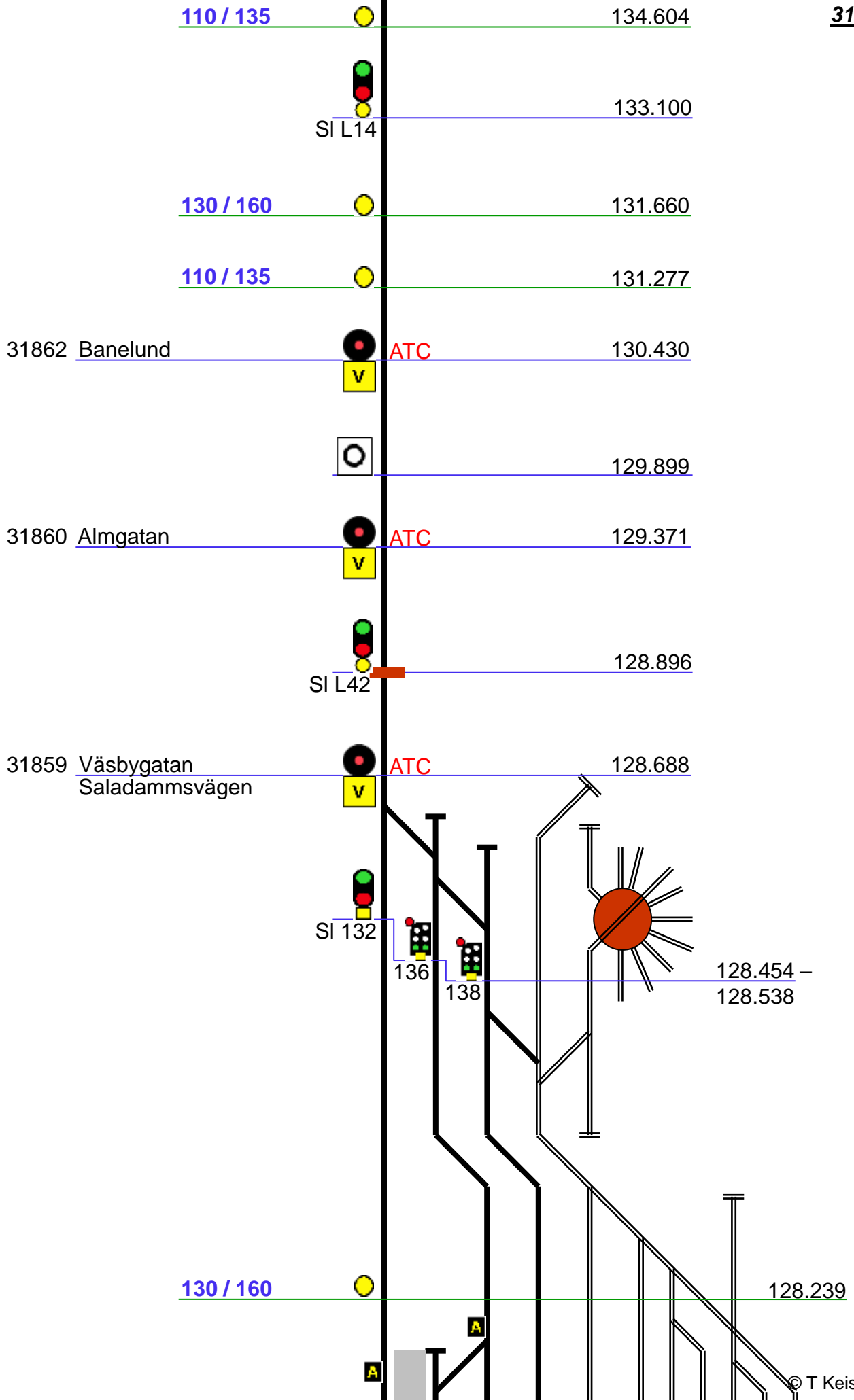




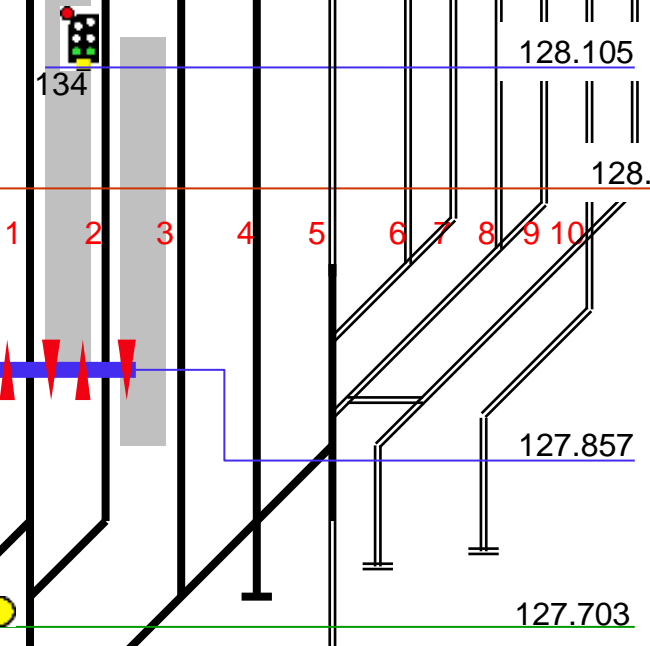








Sala (SI)



128.105

128.036

1

2

3

4

5


6

7

8

9

10

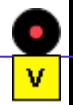


127.857

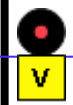
130 / 140

127.703

31857 Norrängsgatan



ATC

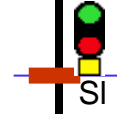


127.615

Längdmättningsförändring vxl 405

27.870 = 127.607

SI 154



SI 122

127.203

27.604

31856 Långgatan



ATC

126.757

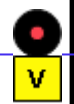
70

27.470

100 / 130

126.398

31984 Långgatan



ATC

27.231

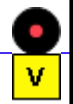


126.088



27.130

31855 Modigs backe



125.237

SI 152




26.599



123.691

31975 Hättskär



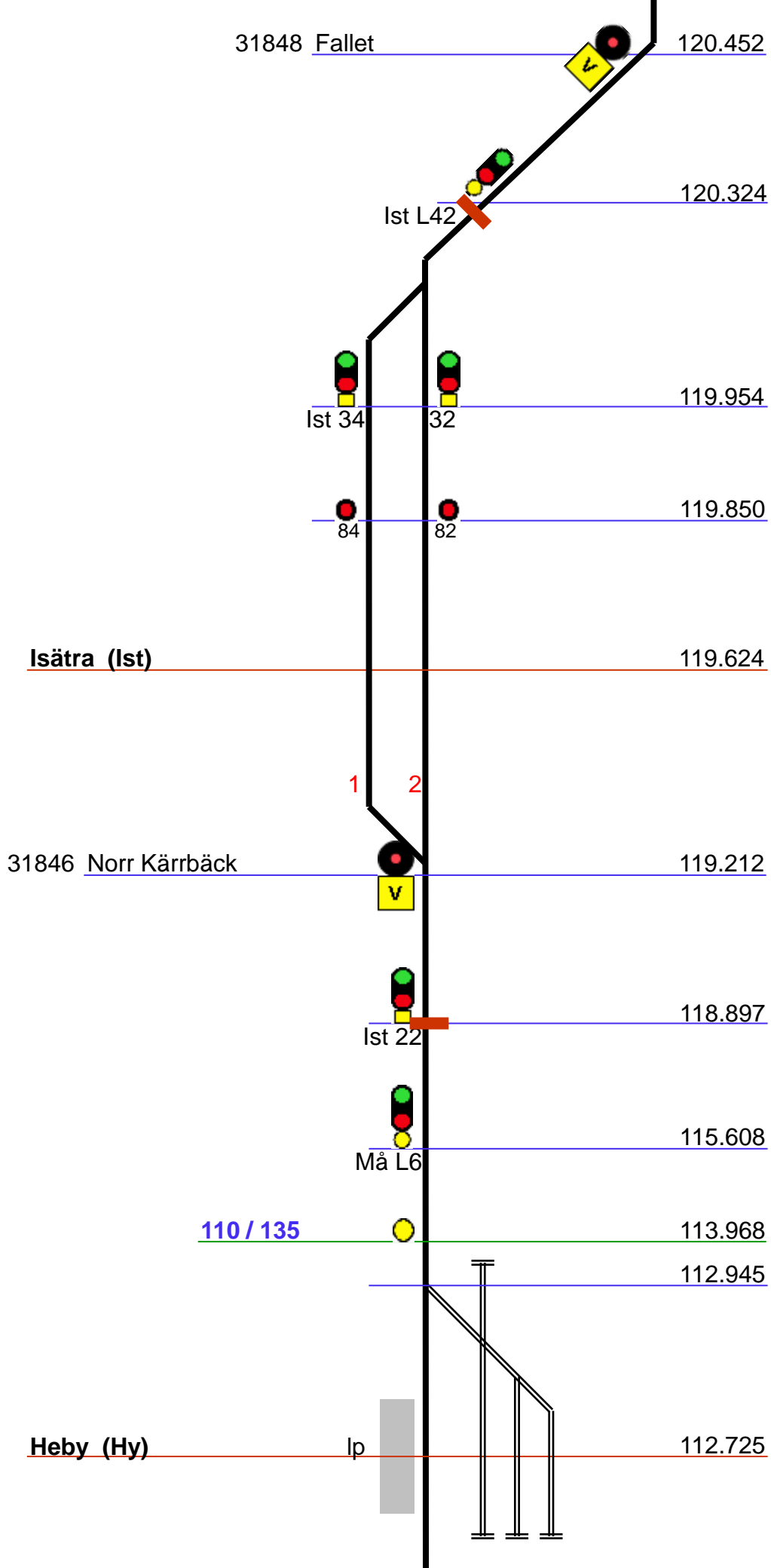
23.375

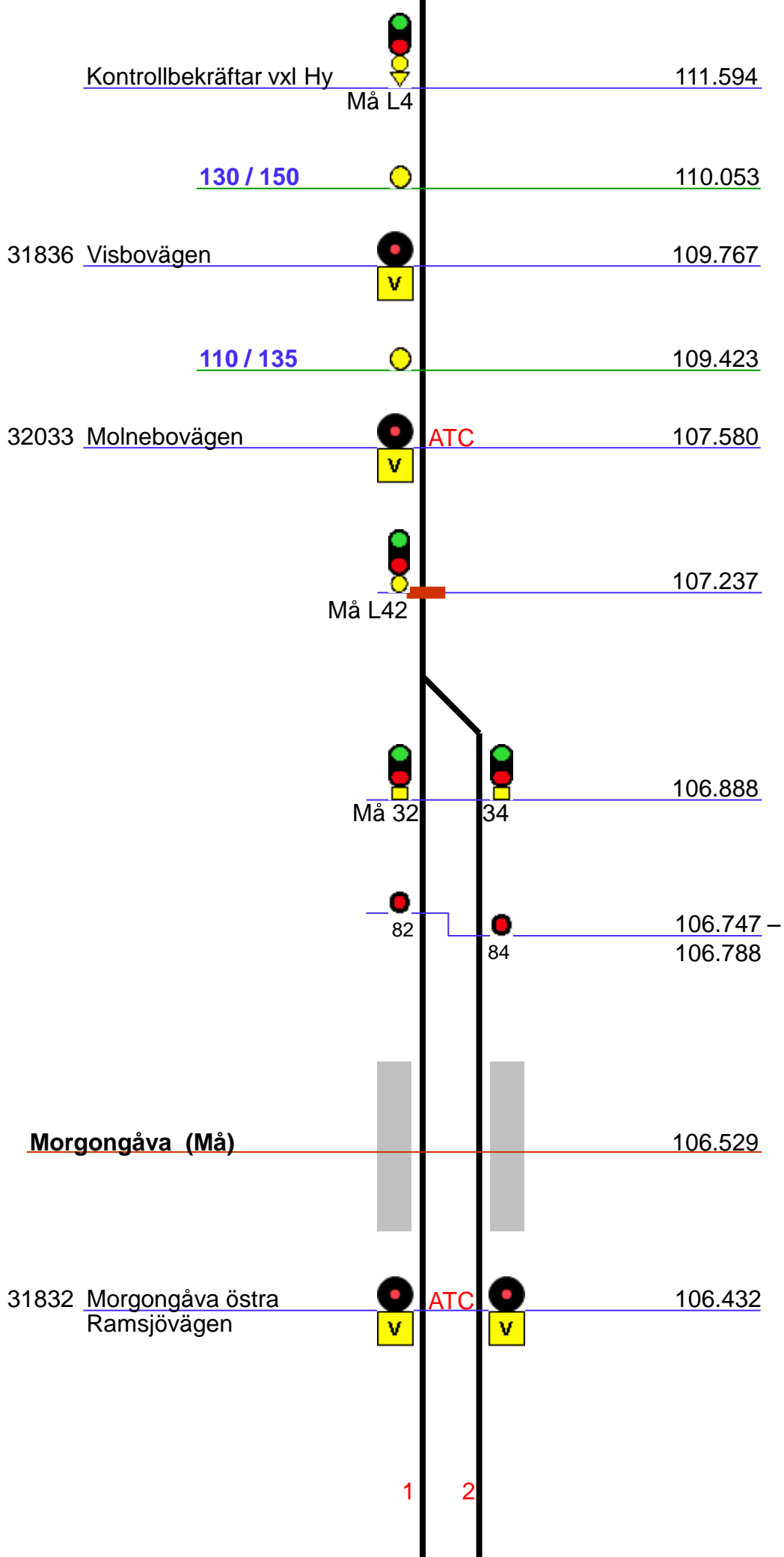
130 / 160

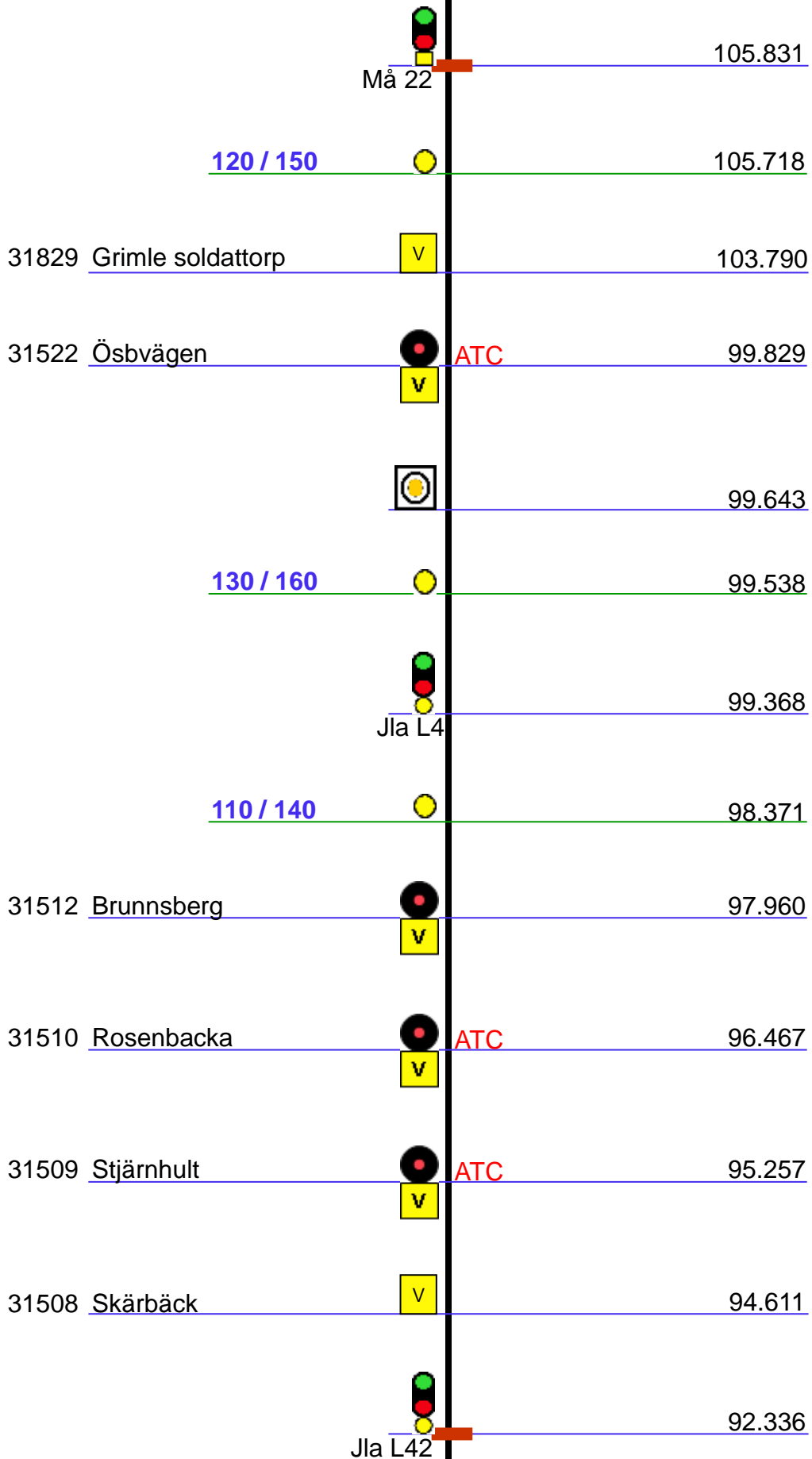
121.363

Ransta

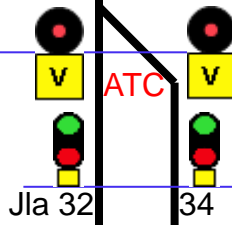




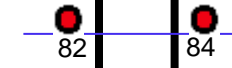




31505 Ribbingebäcksvägen 92.044



92.025

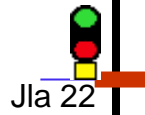


91.925

Järlåsa (Jla)

91.718

3 2



91.002

130 / 160



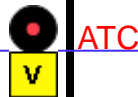
89.778

110 / 135



88.954

31504 Hedstavägen

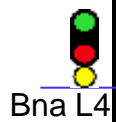


88.218

31502 Ålandsdal



86.427



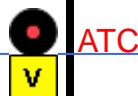
85.138

31501 Ålbövägen



83.702

31497 Bärby

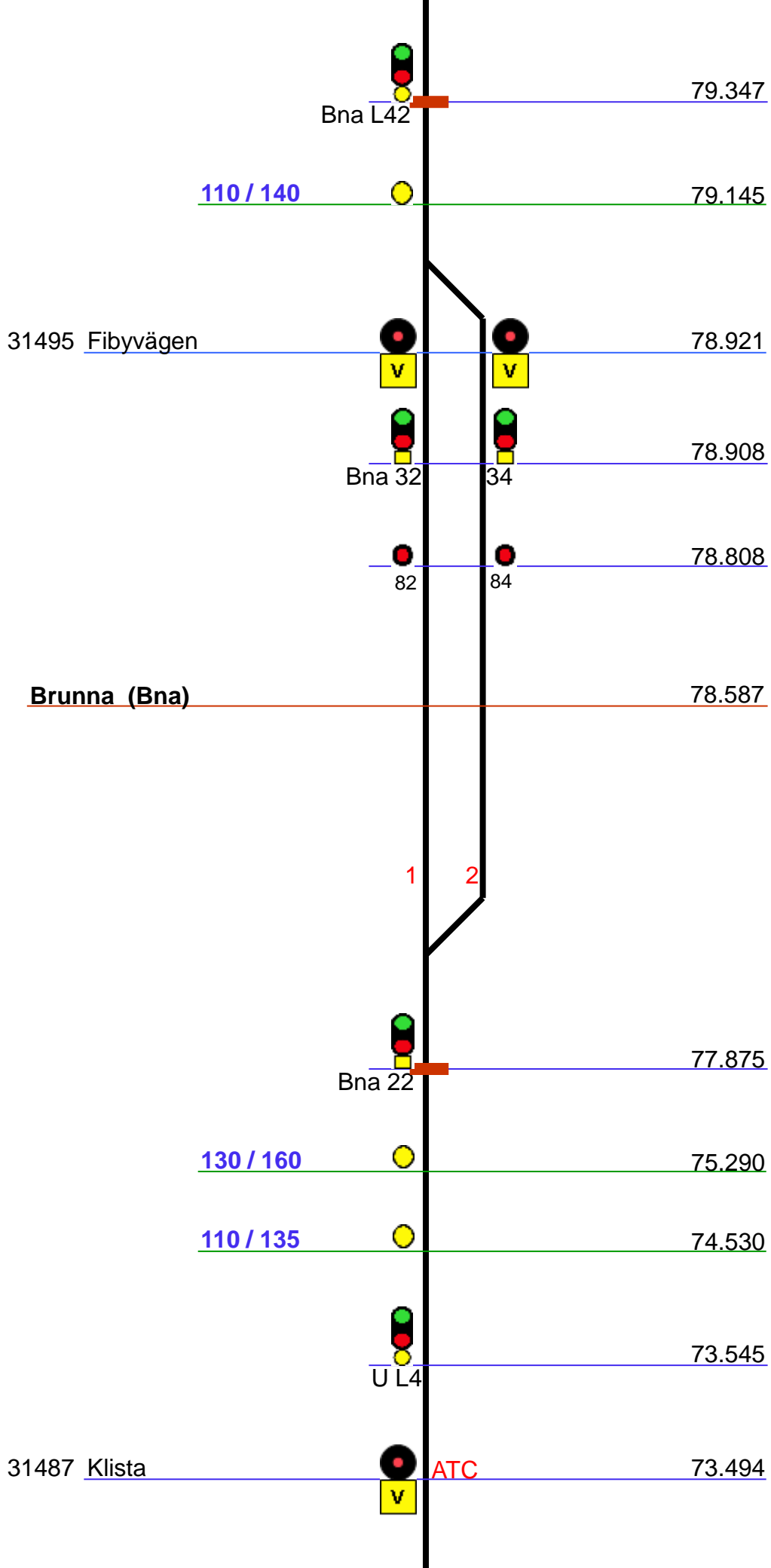


80.179

130 / 160



80.044



31485 Enbacken 72.920



31480 Gullboda 71.602



ATC

60053 Hällby 70.052



ATC

U L42 68.675



31472 Börjegatan 68.372



ATC



U 336



338



68.320

Uppsala N (Una) 68.115

3 4

130 / 160 67.695



60849 Ringgatan 67.558

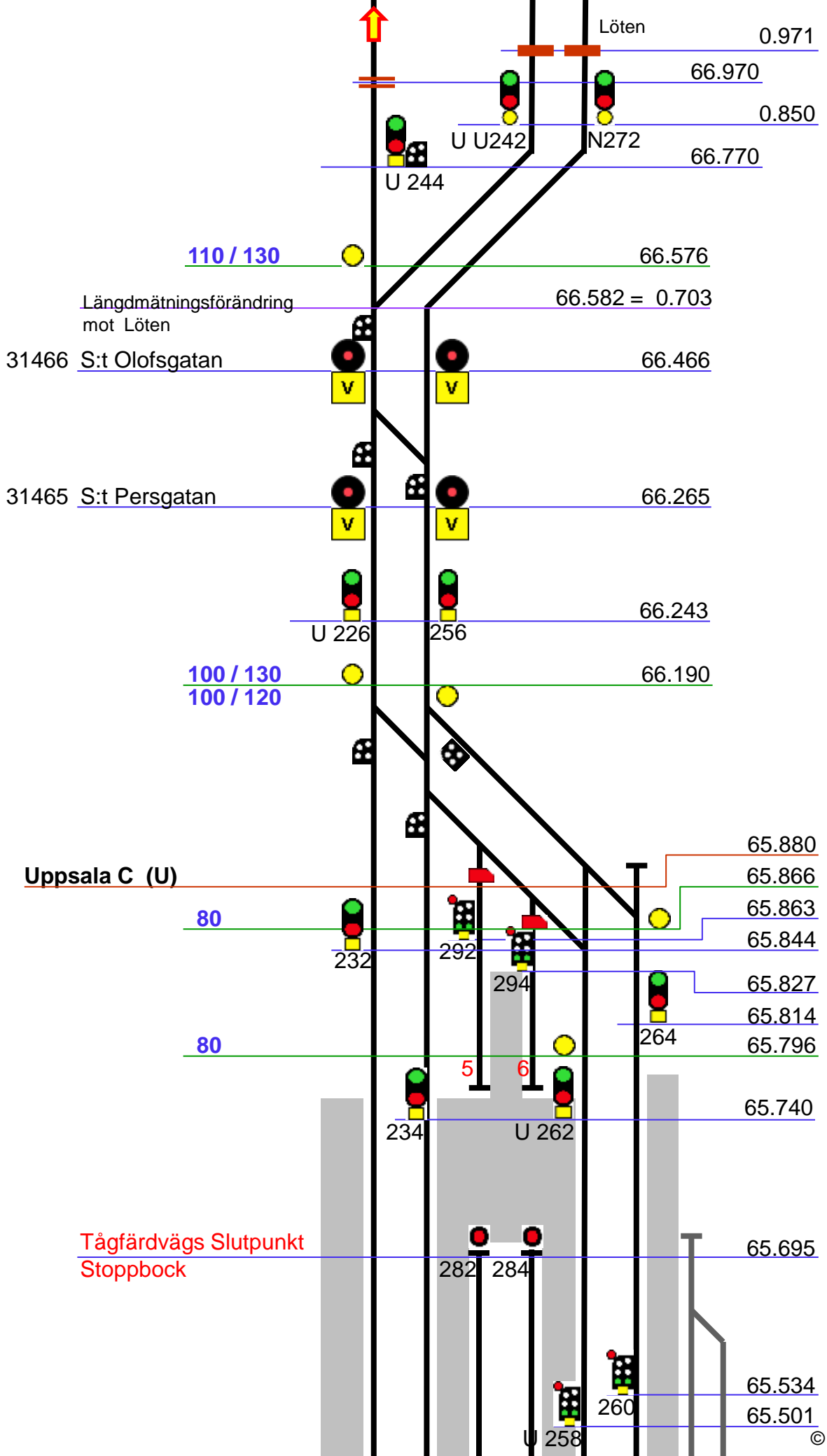


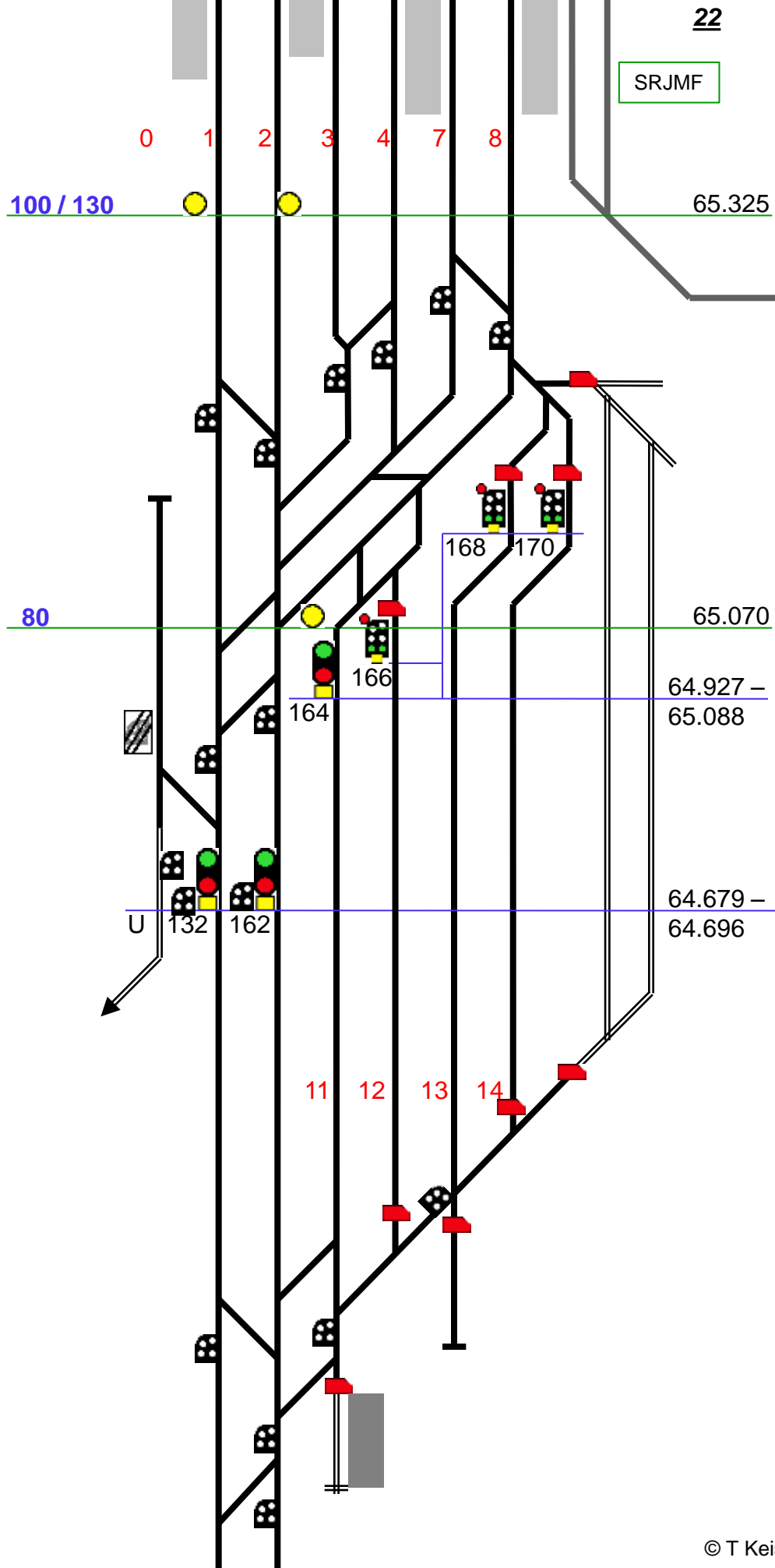
ATC

U 346



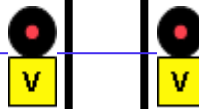
67.535





31462 Vimpelgatan

64.142



120


64.045



U 122

152


63.844



Säy U4

N4

62.954



Säy U42

N72

61.576



Säby (Säy)

61.246

Säy 22

52

60.916



31457 Sävja gårdsväg

60.825



Eby U8

N8

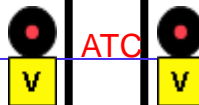
59.656



31456 Bergsbrunna

59.270


ATC



Eby U6

N6

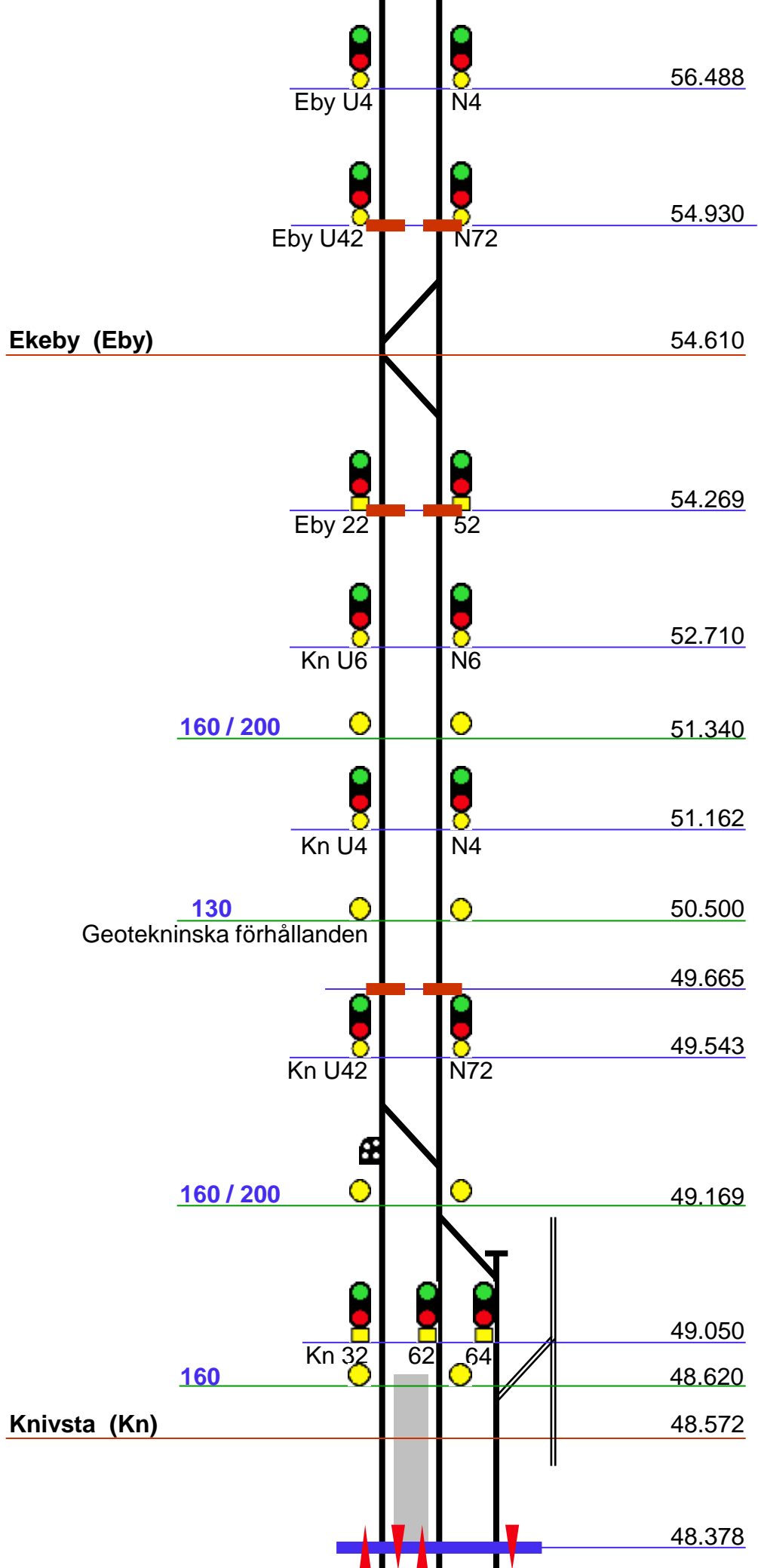
57.951

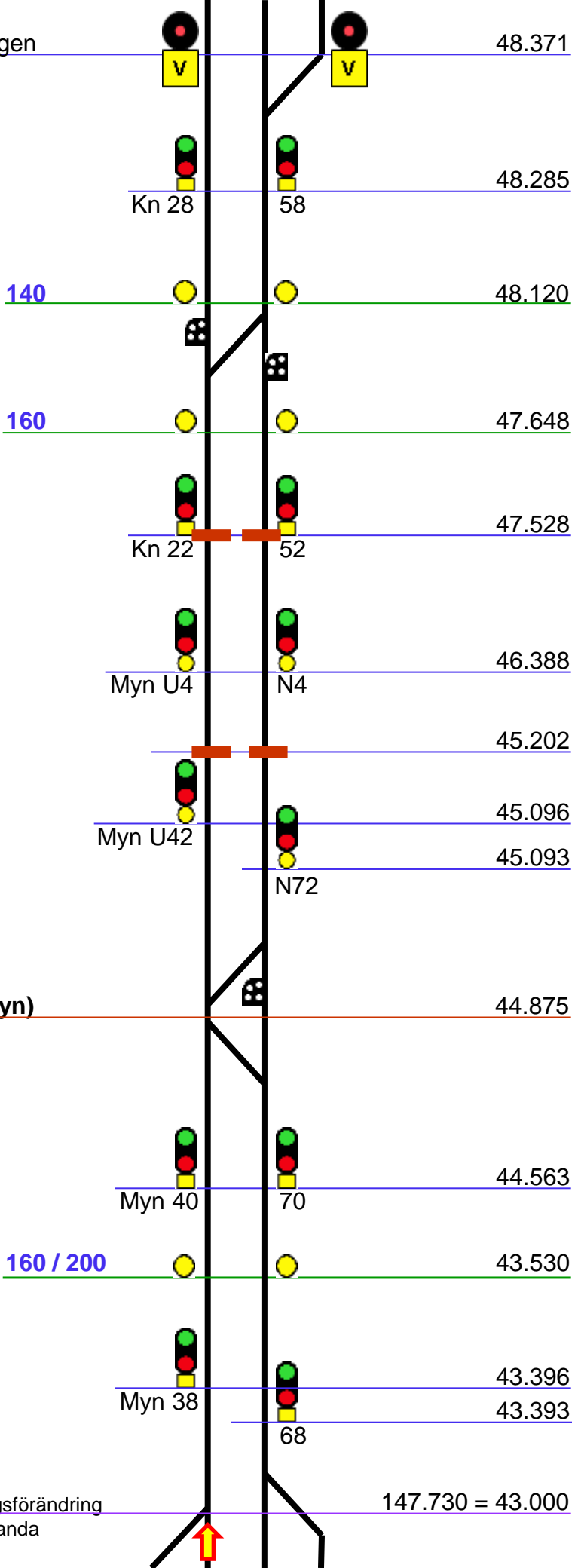


Varmgång/Tjuvbroms



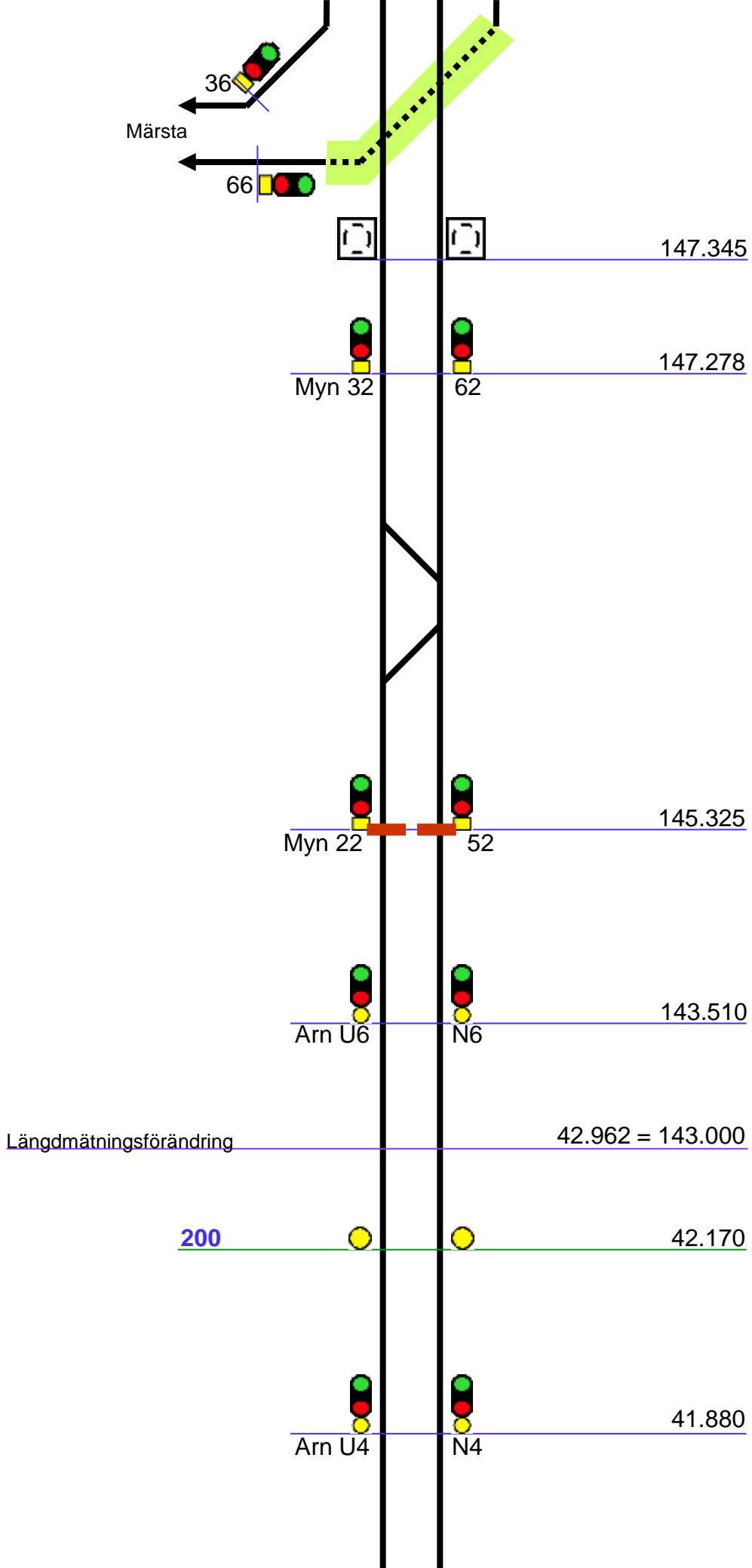
57.100

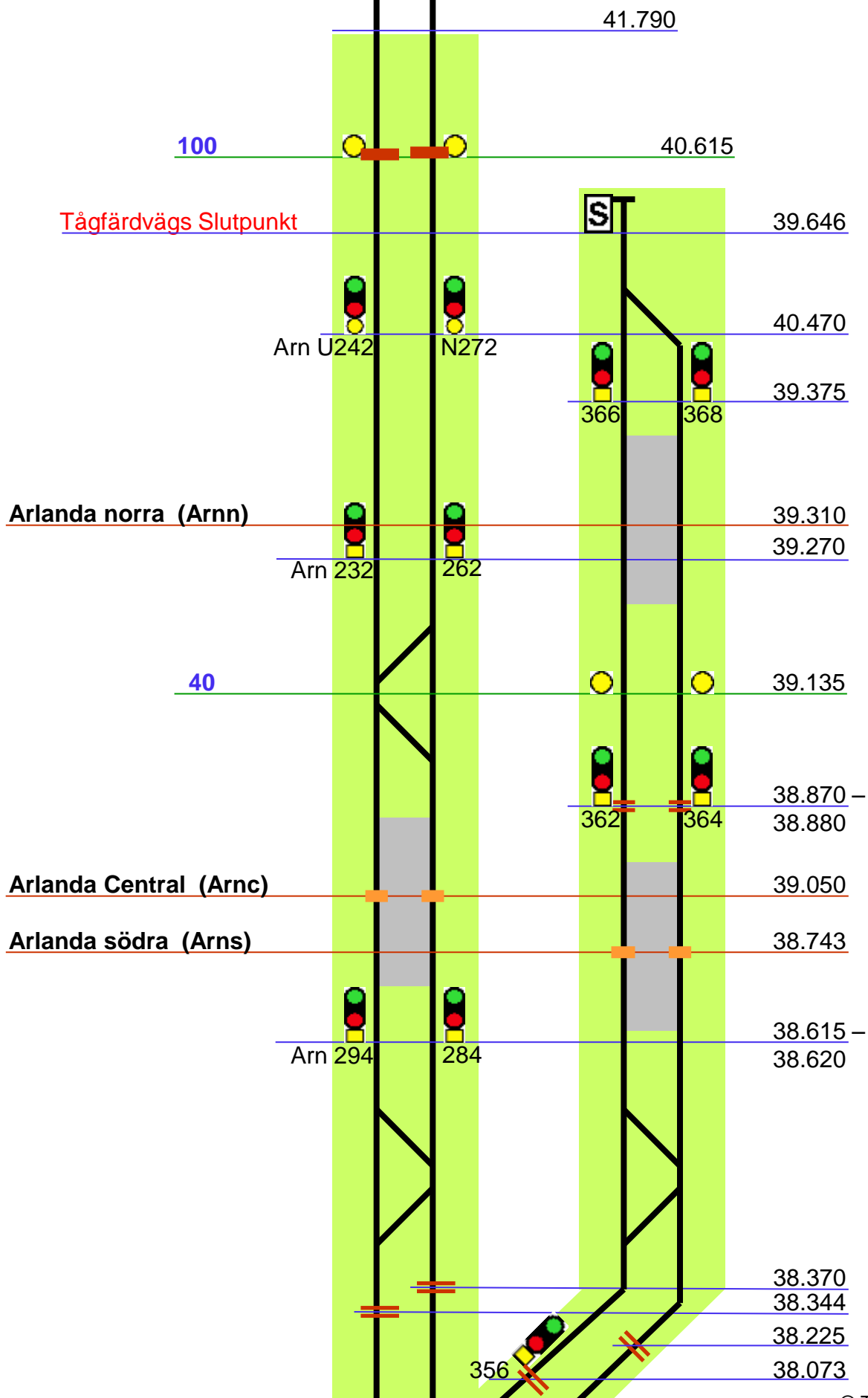


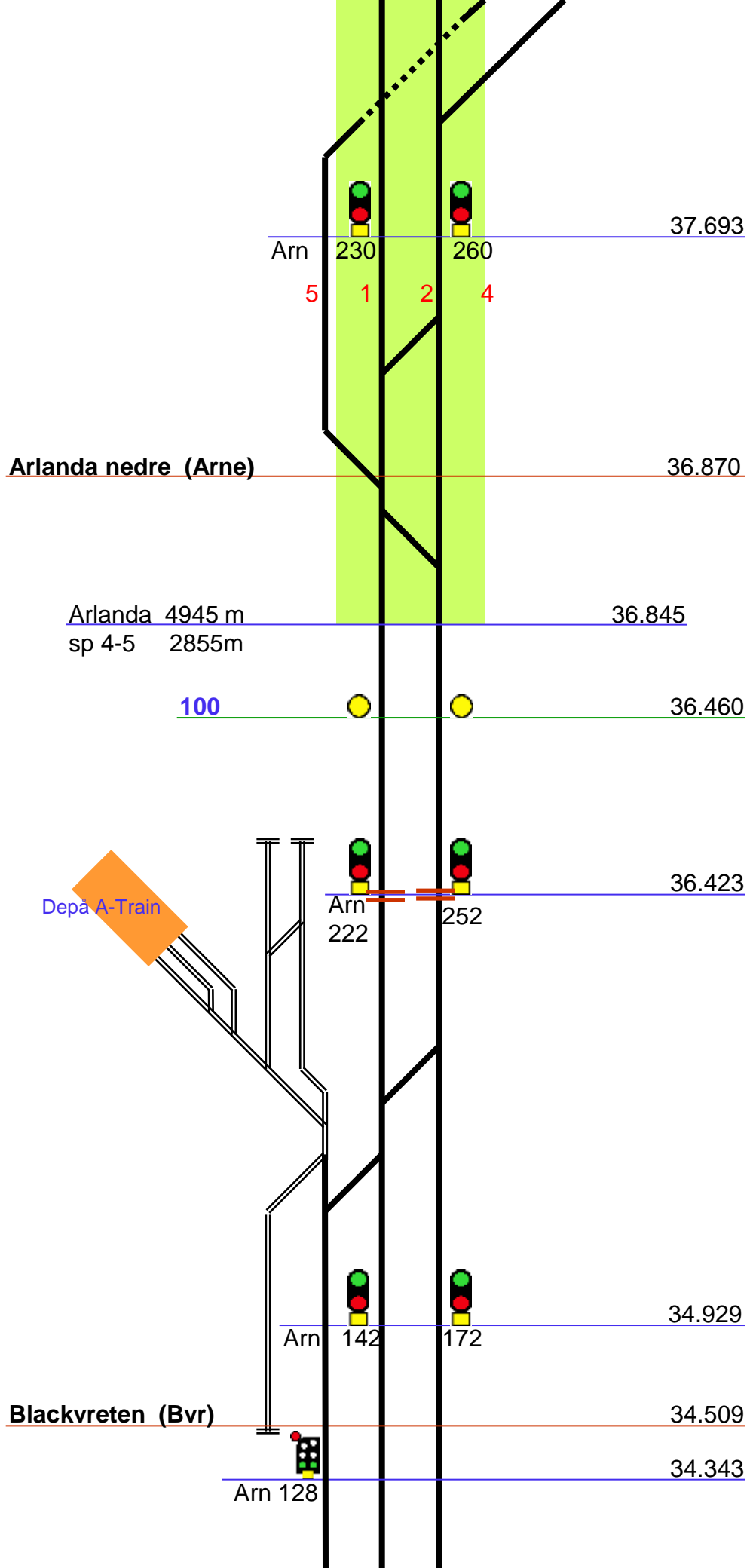


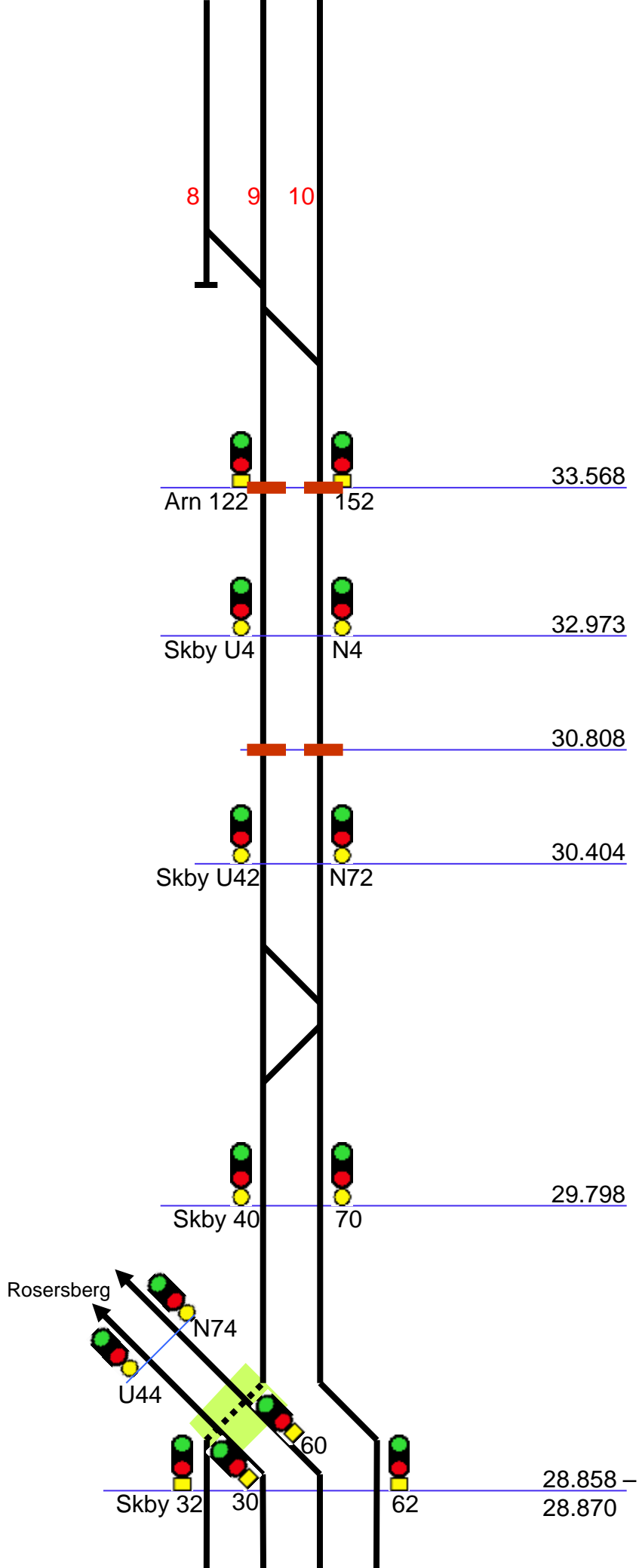
Längdmättningsförändring från Arlanda

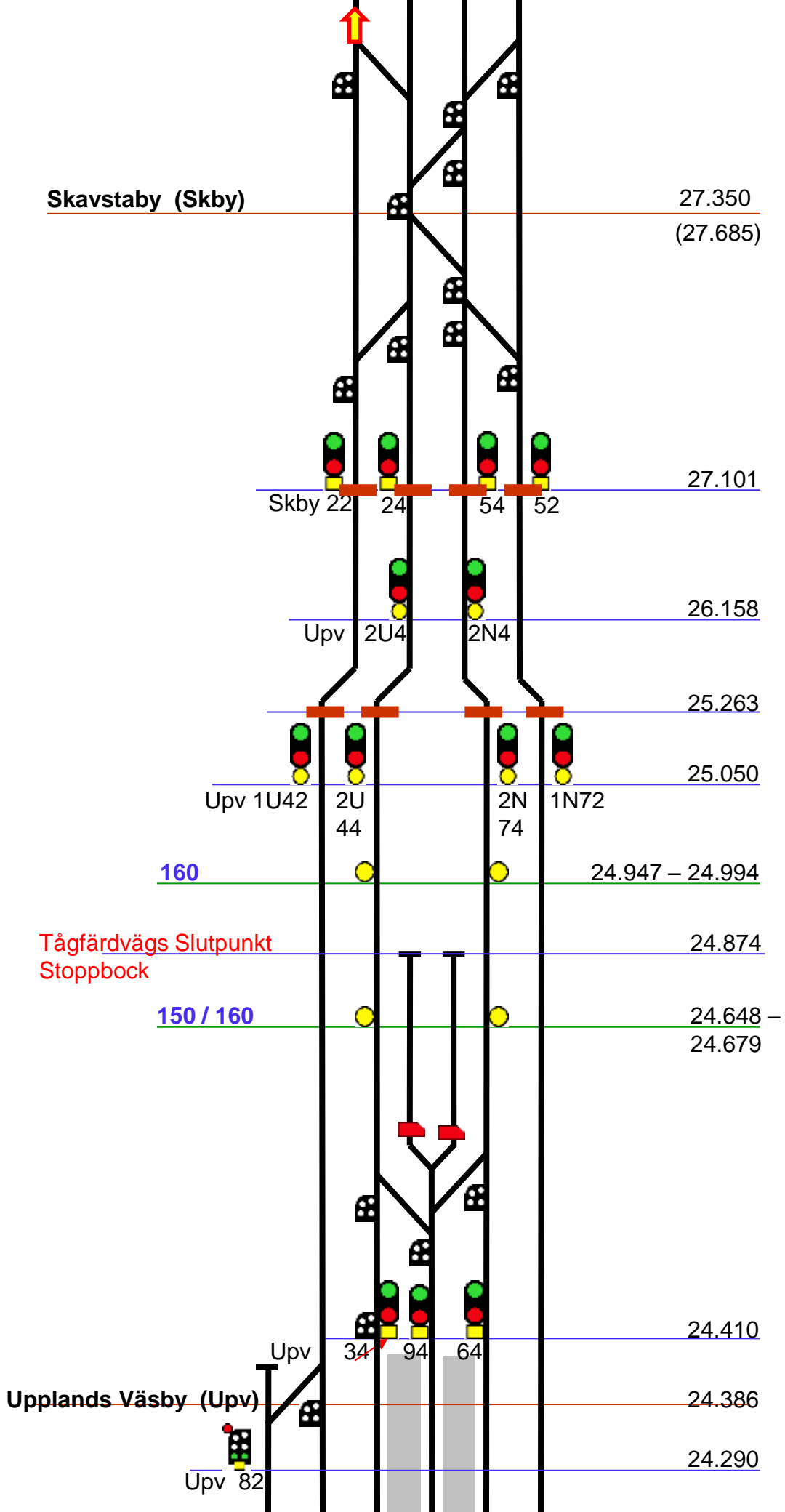
147.730 = 43.000

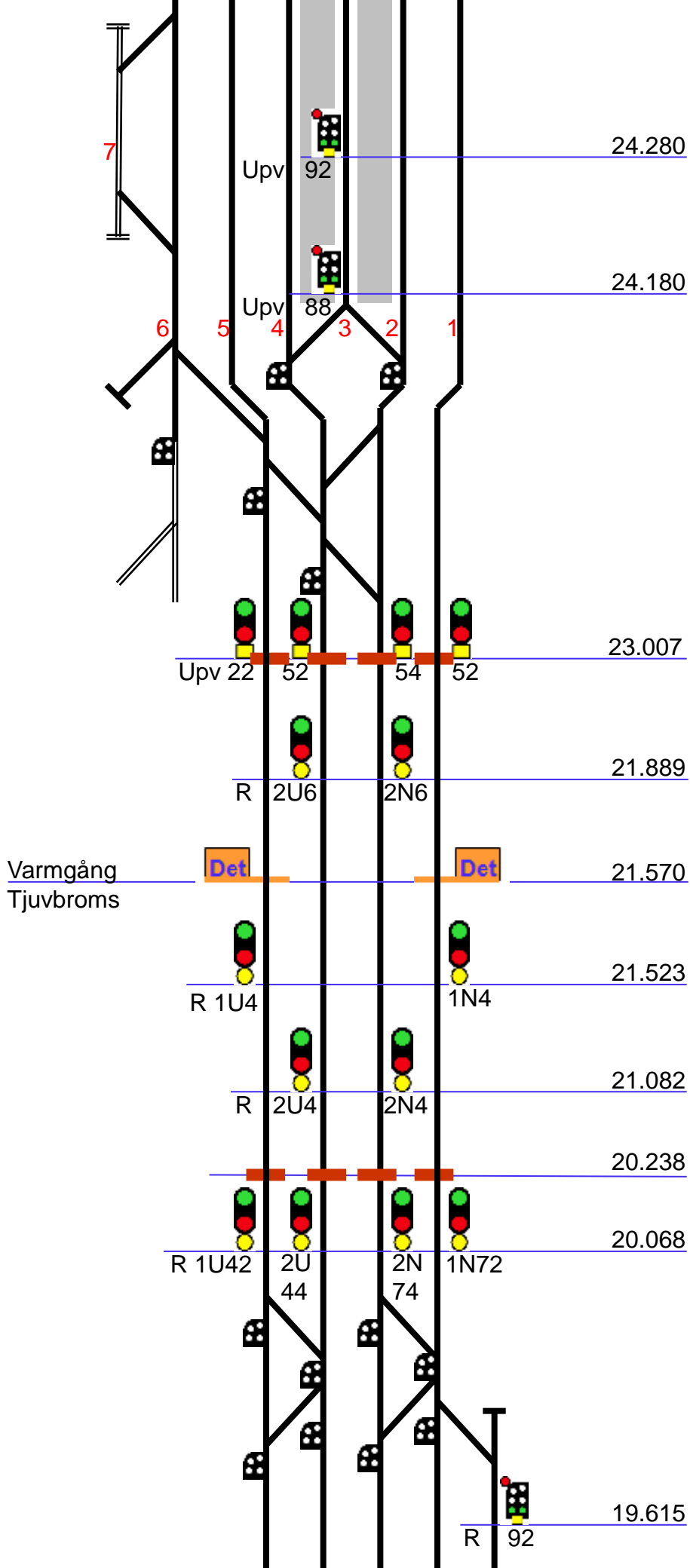


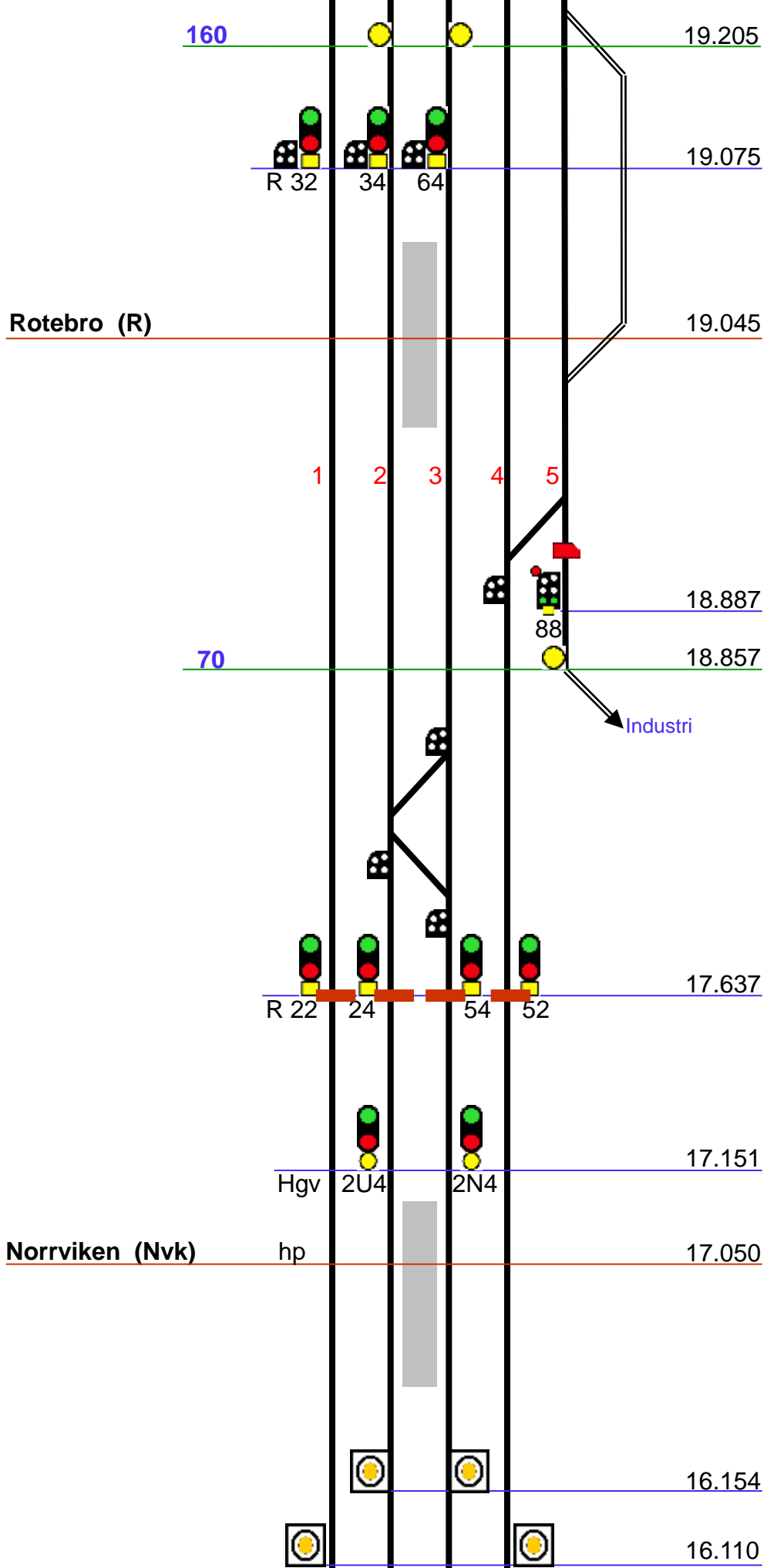


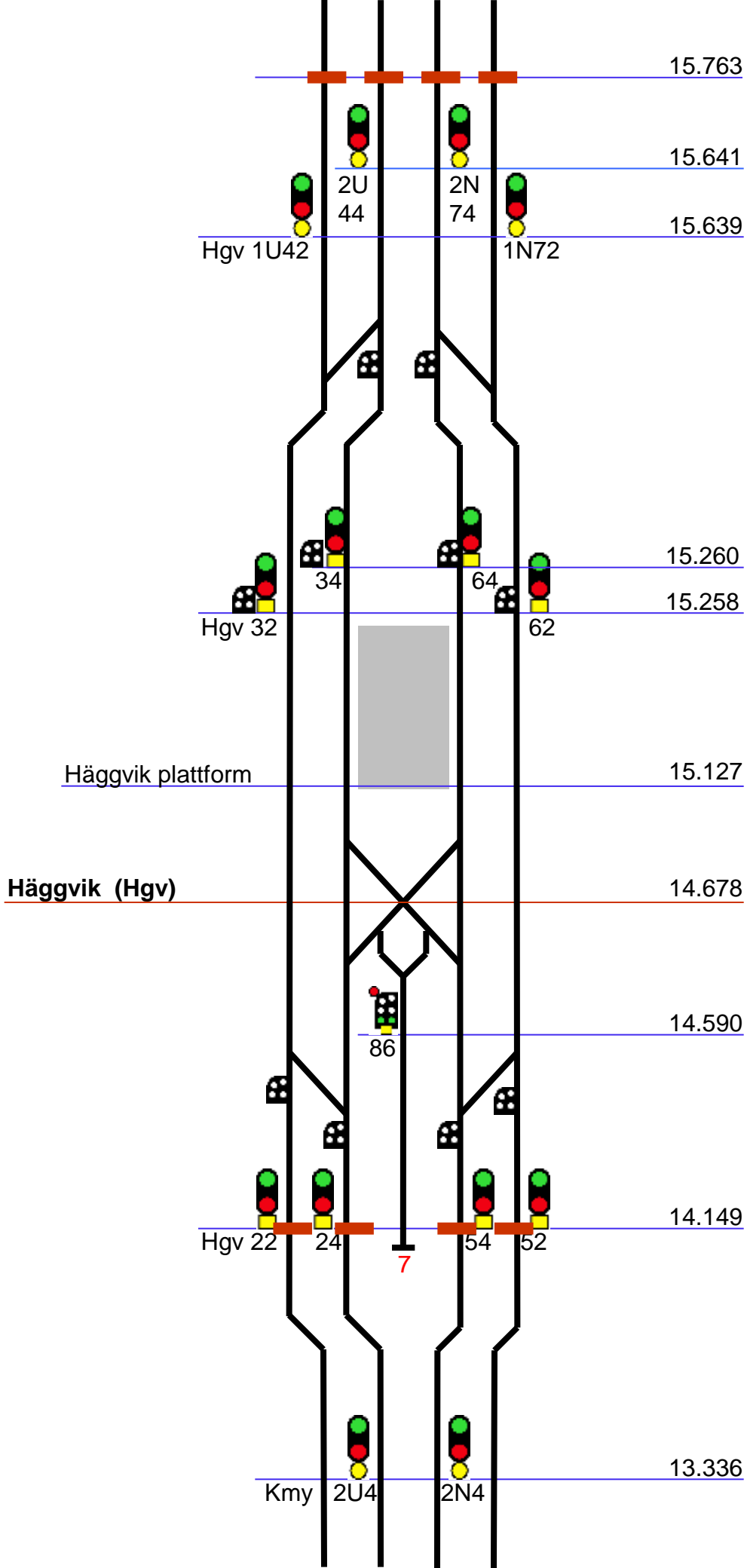


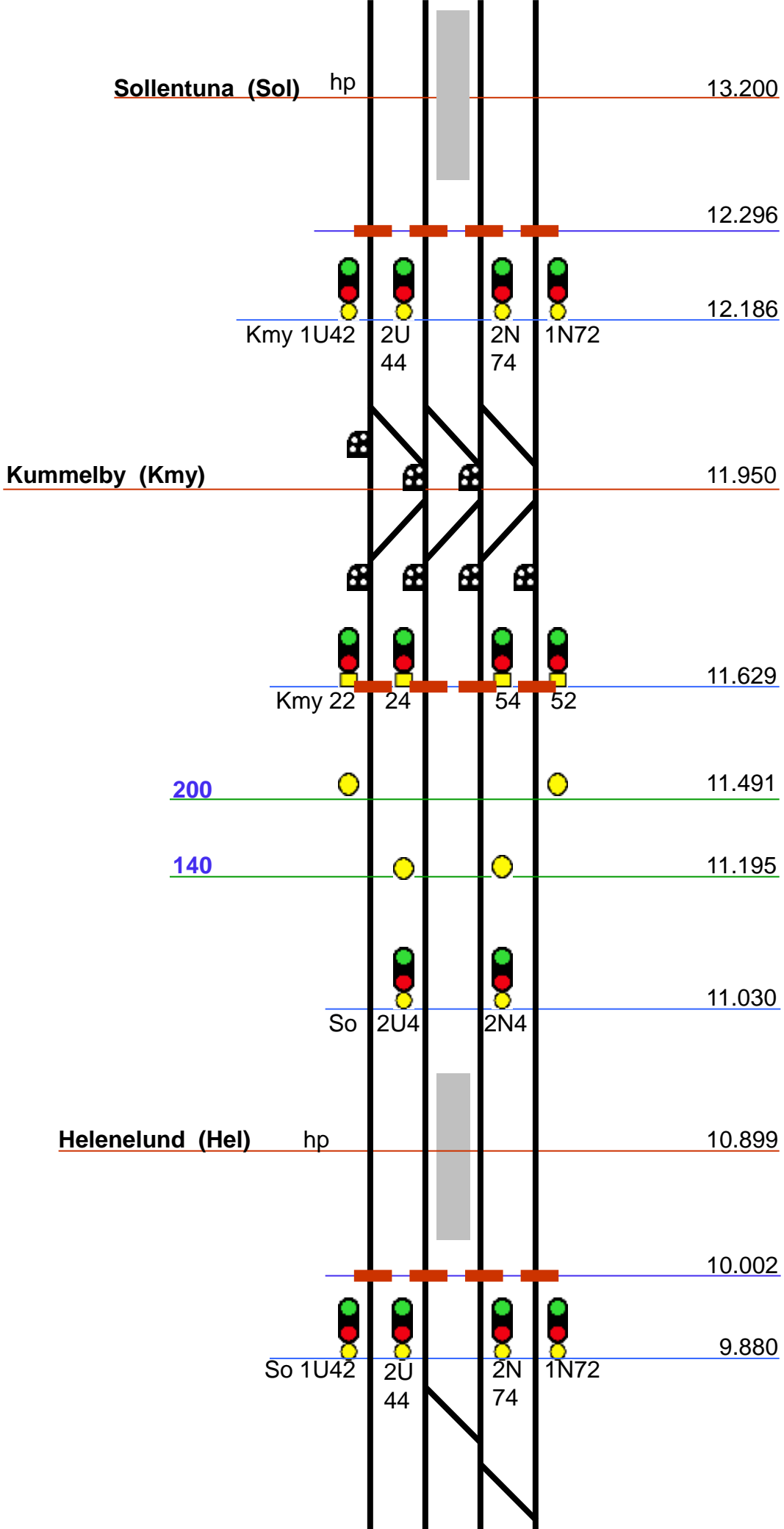


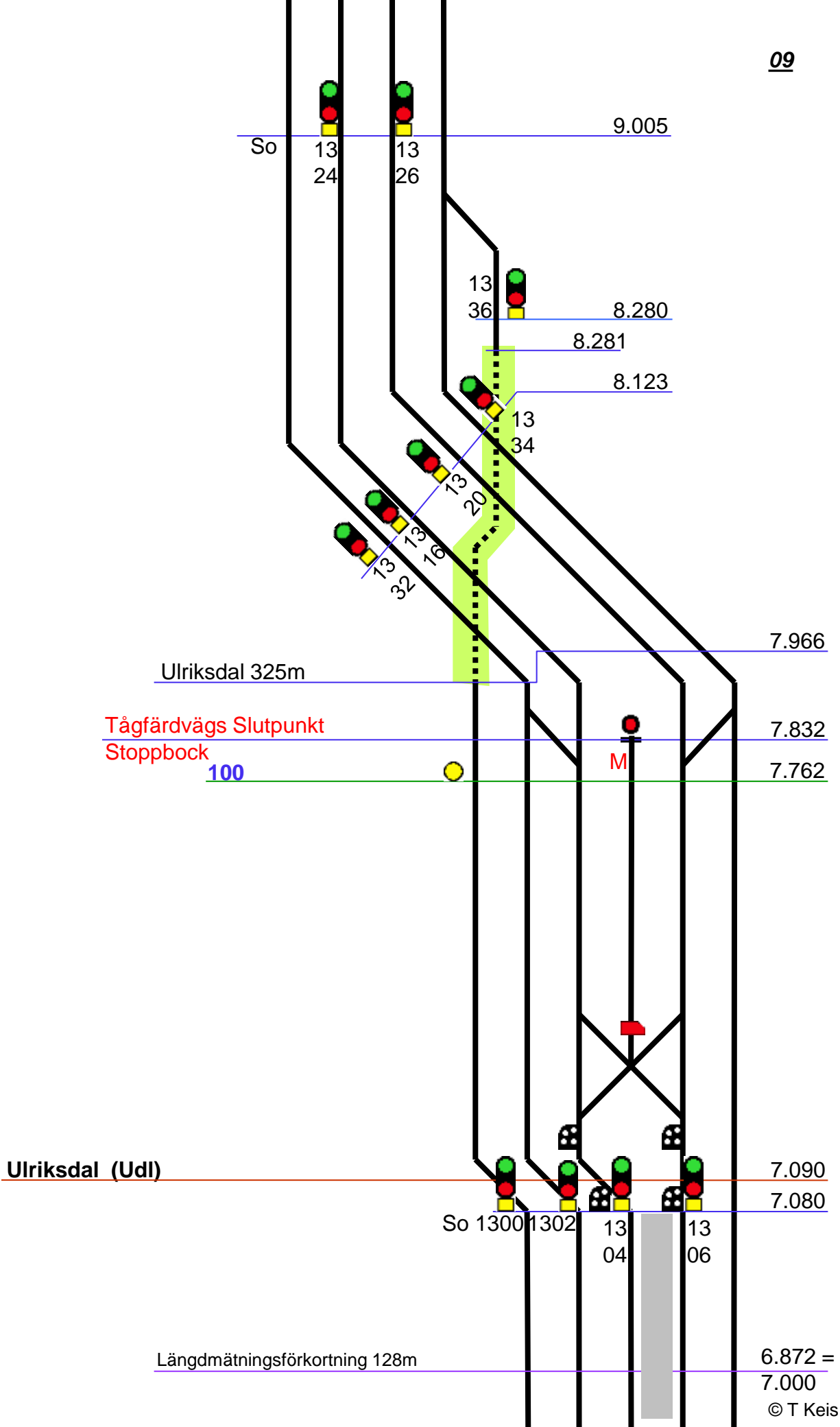




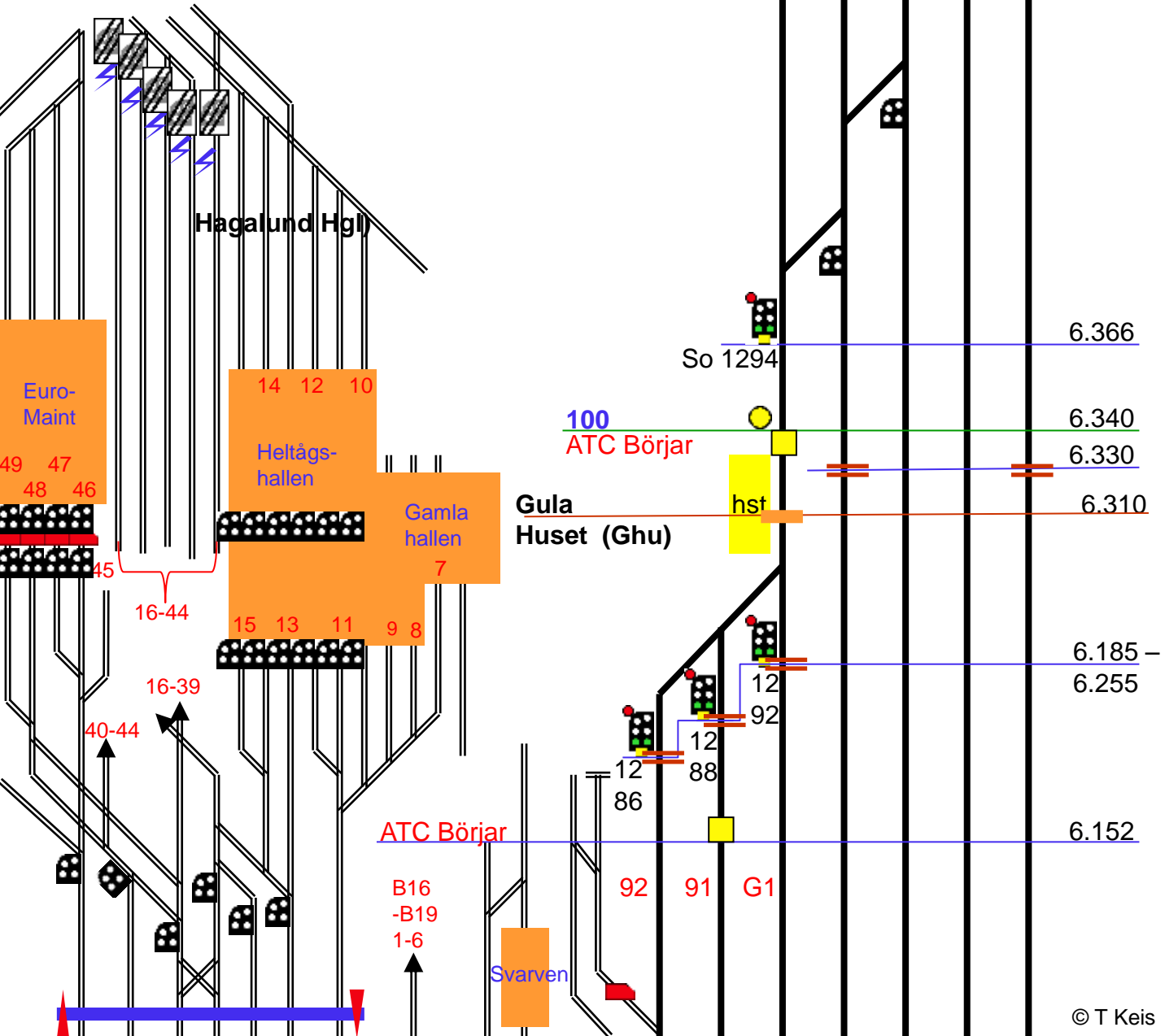








6.722



Hagalund Hgl

Euro-Maint

14 12 10

Heltågs-hallen

Gama hallen

Gula Huset (Ghu)

hst

Svarven

ATC Börjar

100 ATC Börjar

So 1294

B16 -B19 1-6

6.366

6.340

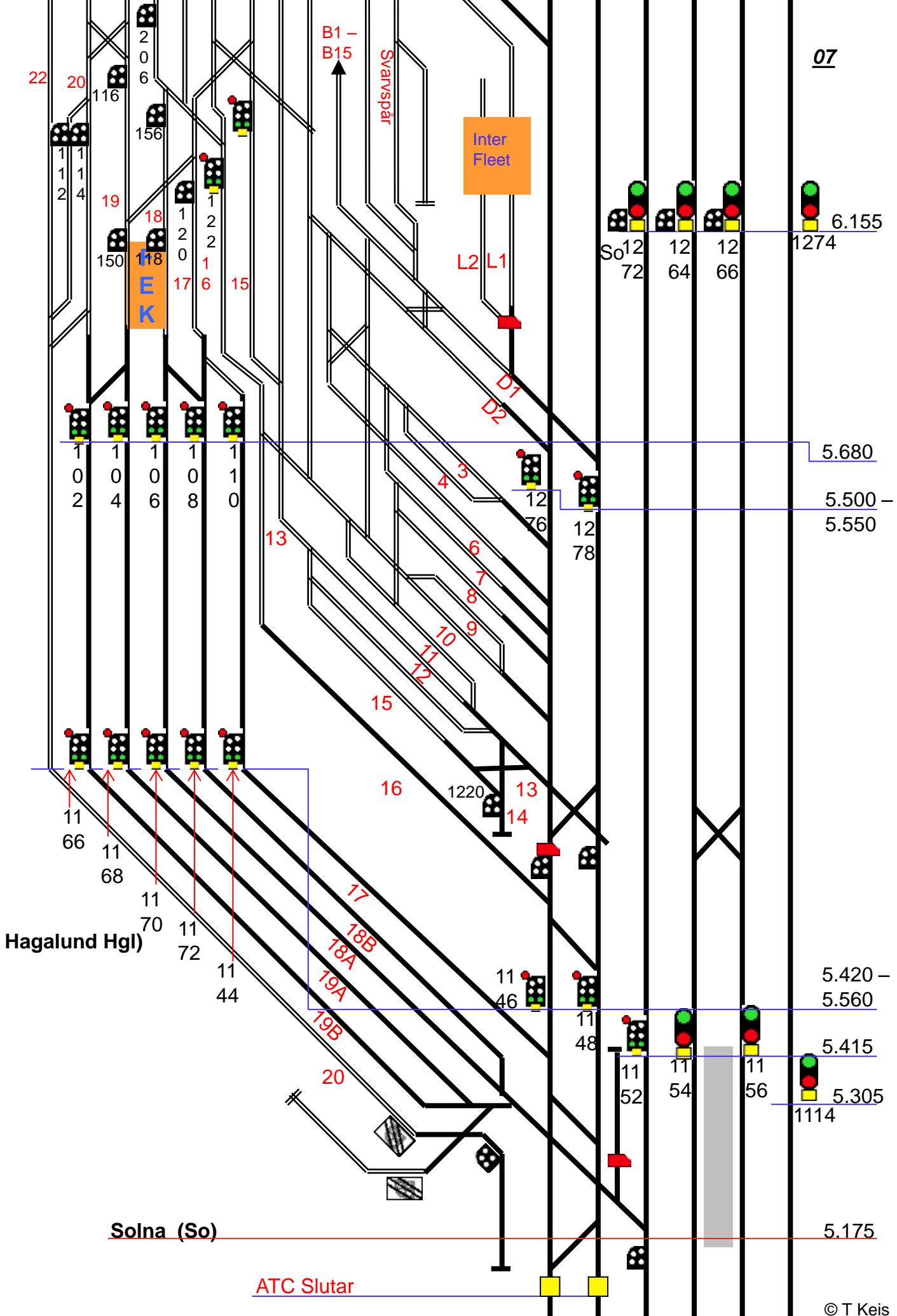
6.330

6.310

6.185 -

6.255

6.152



Solna 29m

5.115
5.047

160 / 200

1104

11

5.020
5.014

4.970

06

4.960

4.905

70

11

08

4.791

ATC Börjar

1084

1086

10

4.663

4.635

Solna Ansl 227m

4.634

Solna Östra 421m

4.593

Solna Nya 535m

4.580

Solna V 440m

4.600

10

74

10

76

10

78

10

80

4.466

4.500

70

4.437

ATC Börjar

So 1062

10

64

10

70

10

72

4.332

4.376

4.333

4.320

4.375

10

68

130 / 140
10

4.210

160 / 200

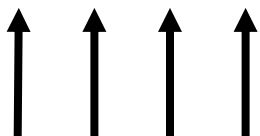
45

44

42

4.150

Huvudsta



10

36

10

38

10

40

282

130 / 140

4.045

3.950 -
4.020

Tomtebodan övre (Tmö)

3.585
3.675

120
115 / 130

160 / 180

Gul cirkel mot So
Släckt mot Huv

Längdmättningsförändring
30.614 = 3.286 N2
30.601 = 3.299 U2

Tomtebodan bangård (Tm)

90

D2 D1 U1 U3 U2 N2 N3 N1

3.861 -
3.883

3.590
3.625 -
3.665

3.380 - 3.410

3.410
3.375

3.280
3.265

3.253

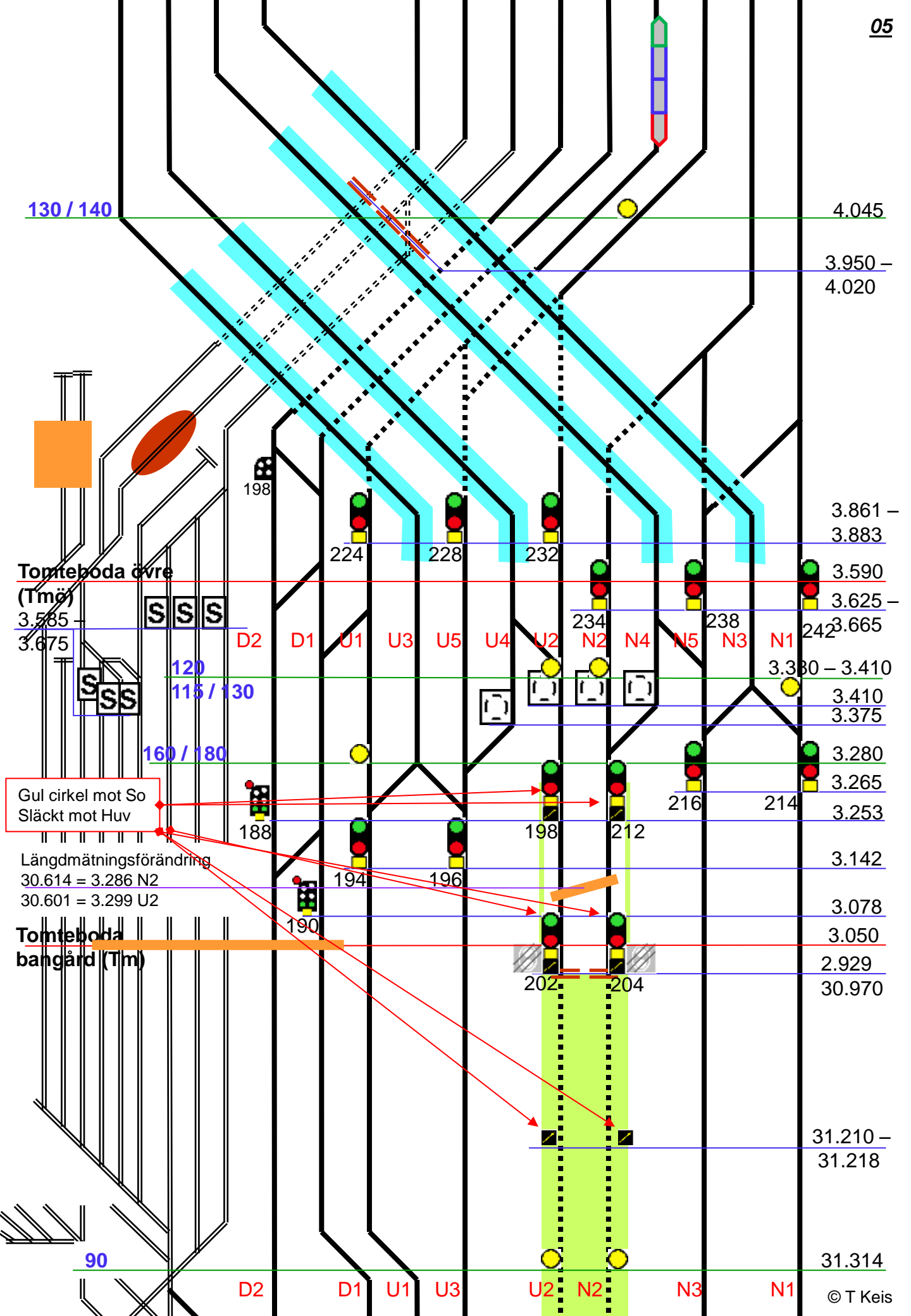
3.142

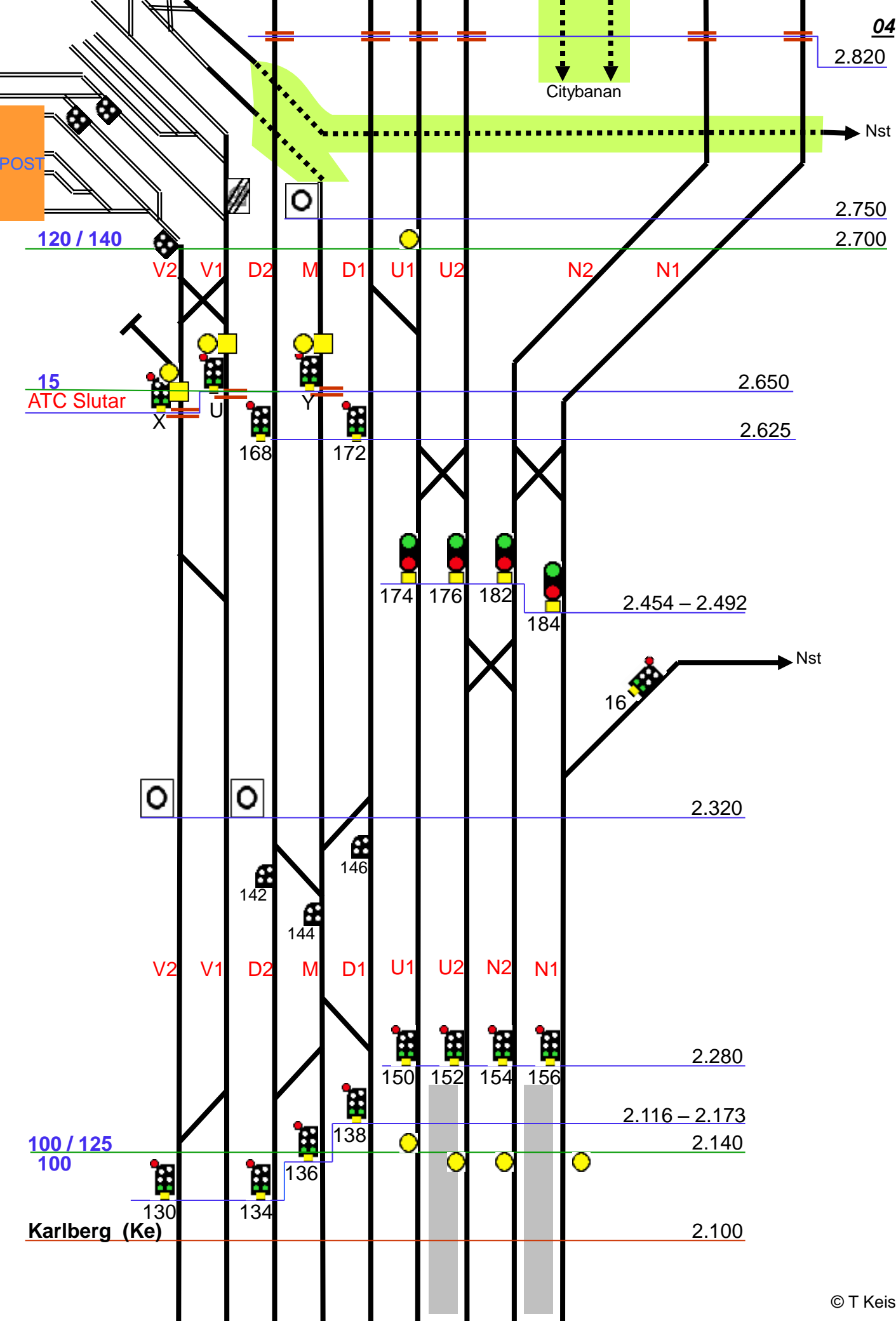
3.078
3.050

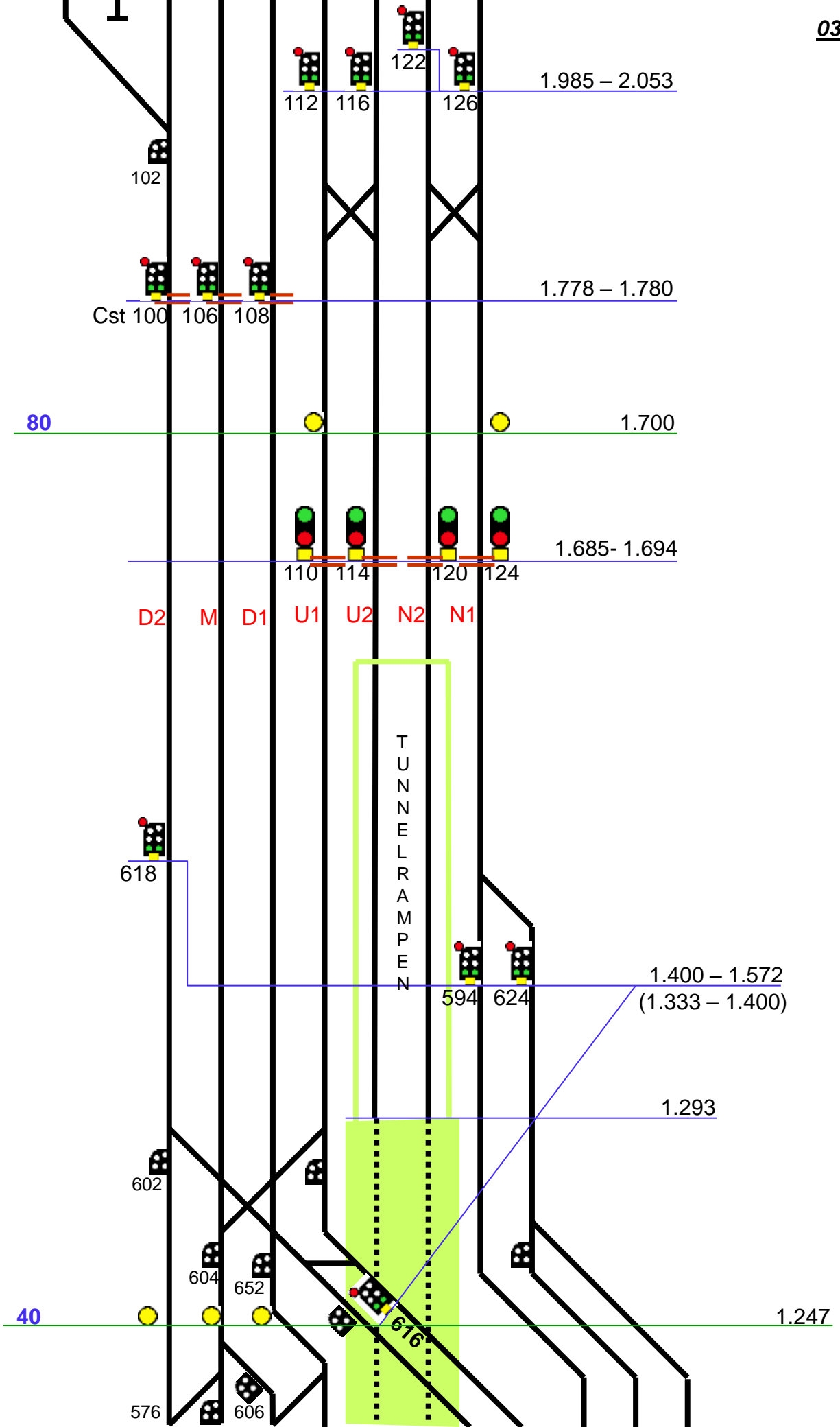
2.929
30.970

31.210 -
31.218

31.314







Norra Bantorget Nbt

Centraltunneln 218m

TUNNEL
RAMPEN

