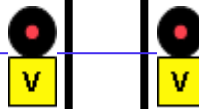


31462 Vimpelgatan

64.142



120

64.045



U 122

152

63.844



Säy U4

N4

62.954



Säy U42

N72

61.576



Säby (Säy)

61.246

Säy 22

52

60.916



31457 Sävja gårdsväg

60.825



Eby U8

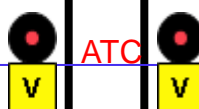
N8

59.656



31456 Bergsbrunna

59.270



Eby U6

N6

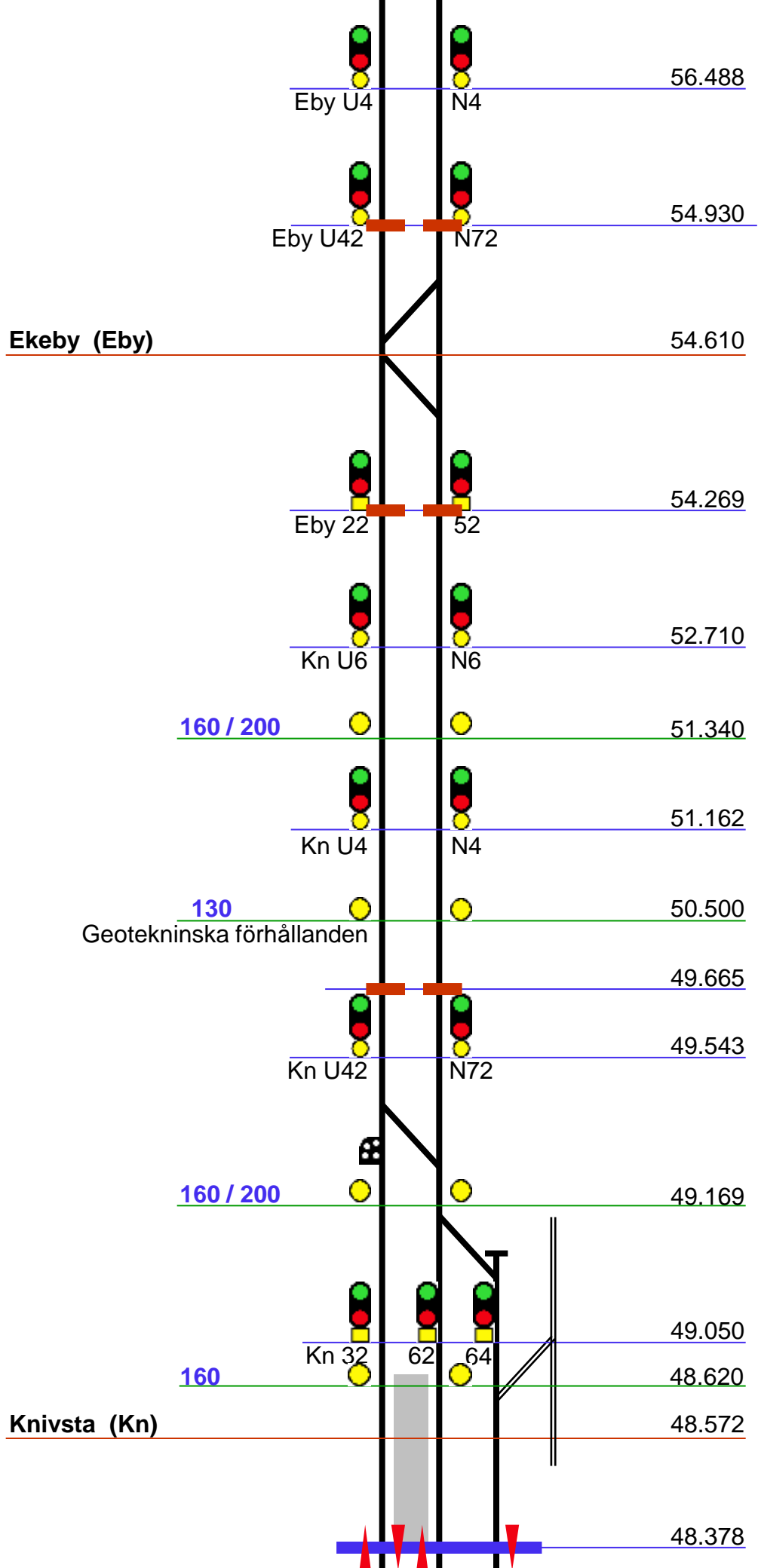
57.951

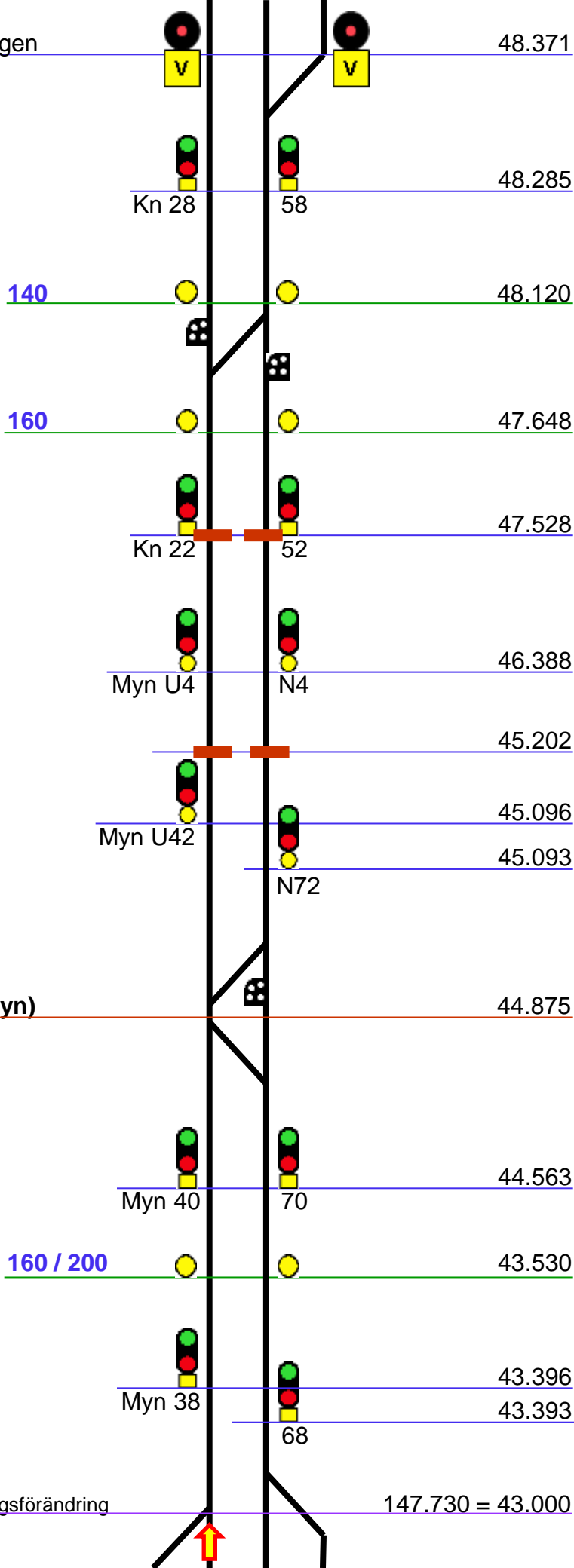


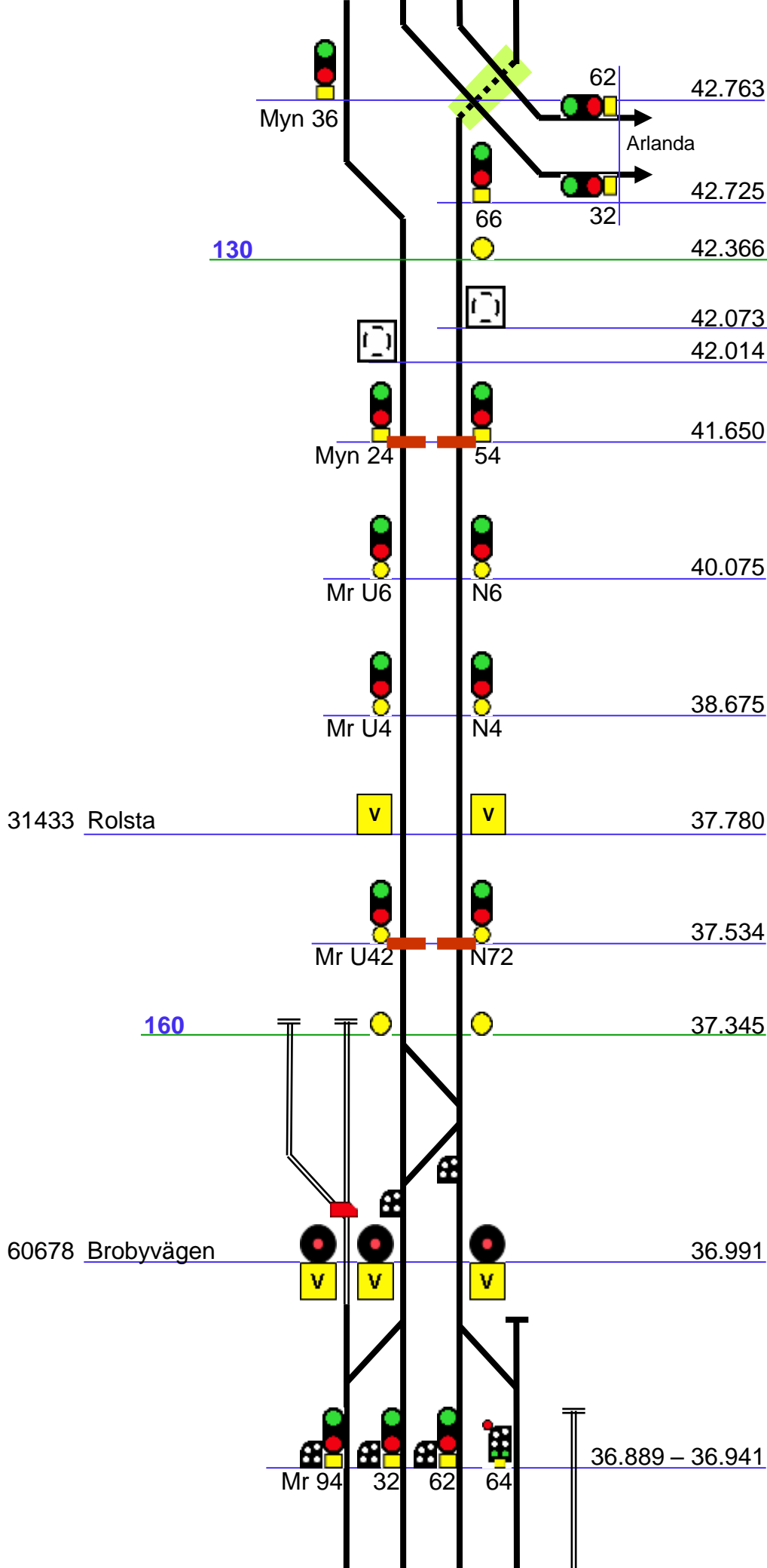
Varmgång/Tjuvbroms

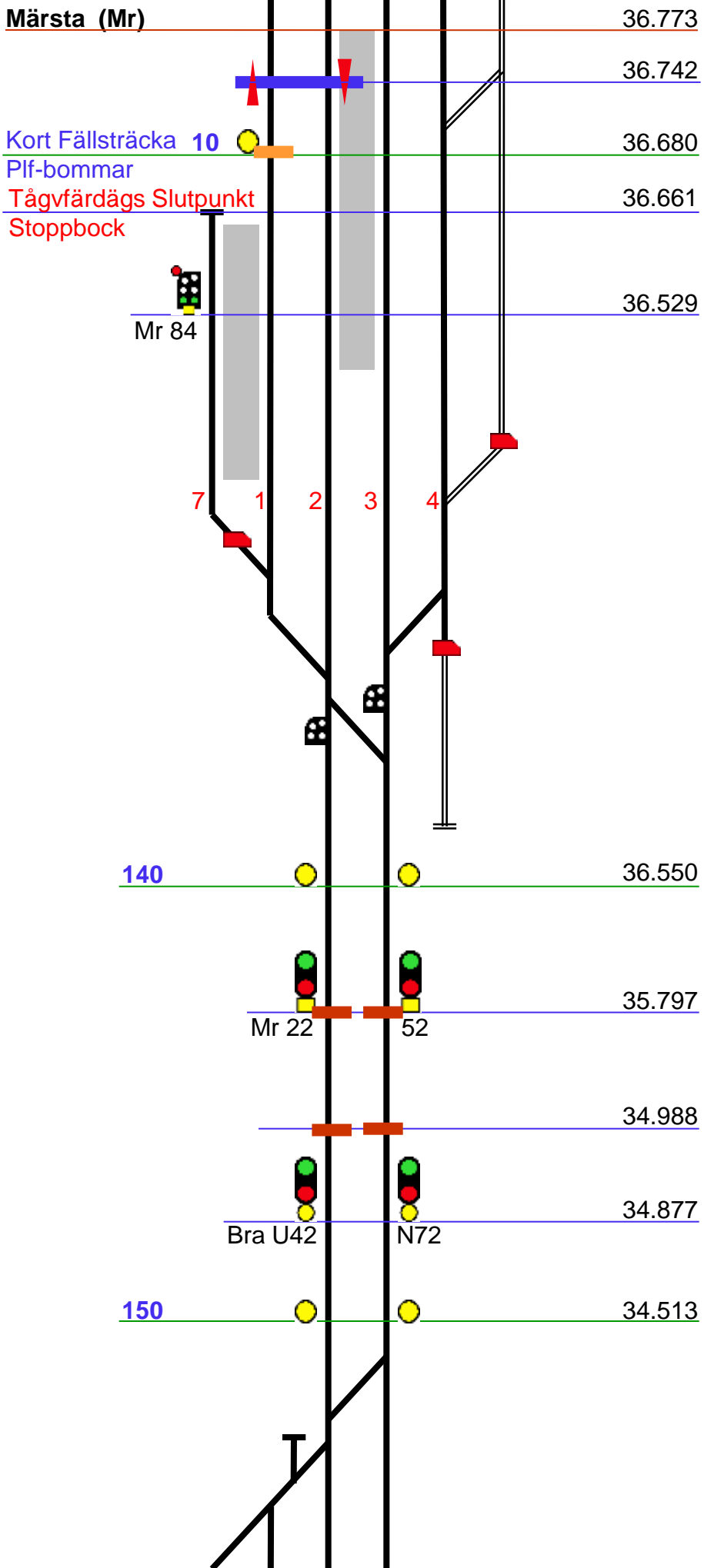


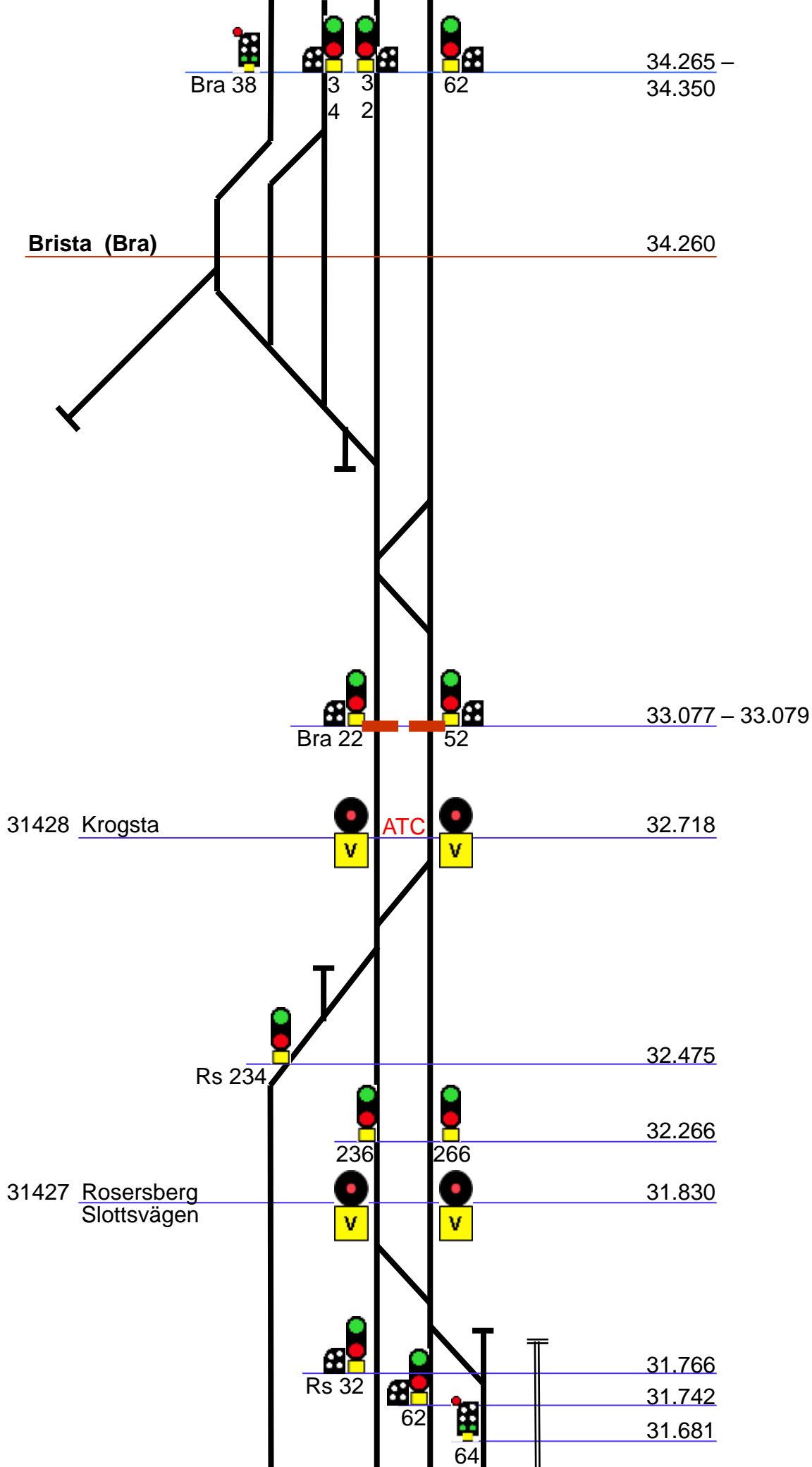
57.100

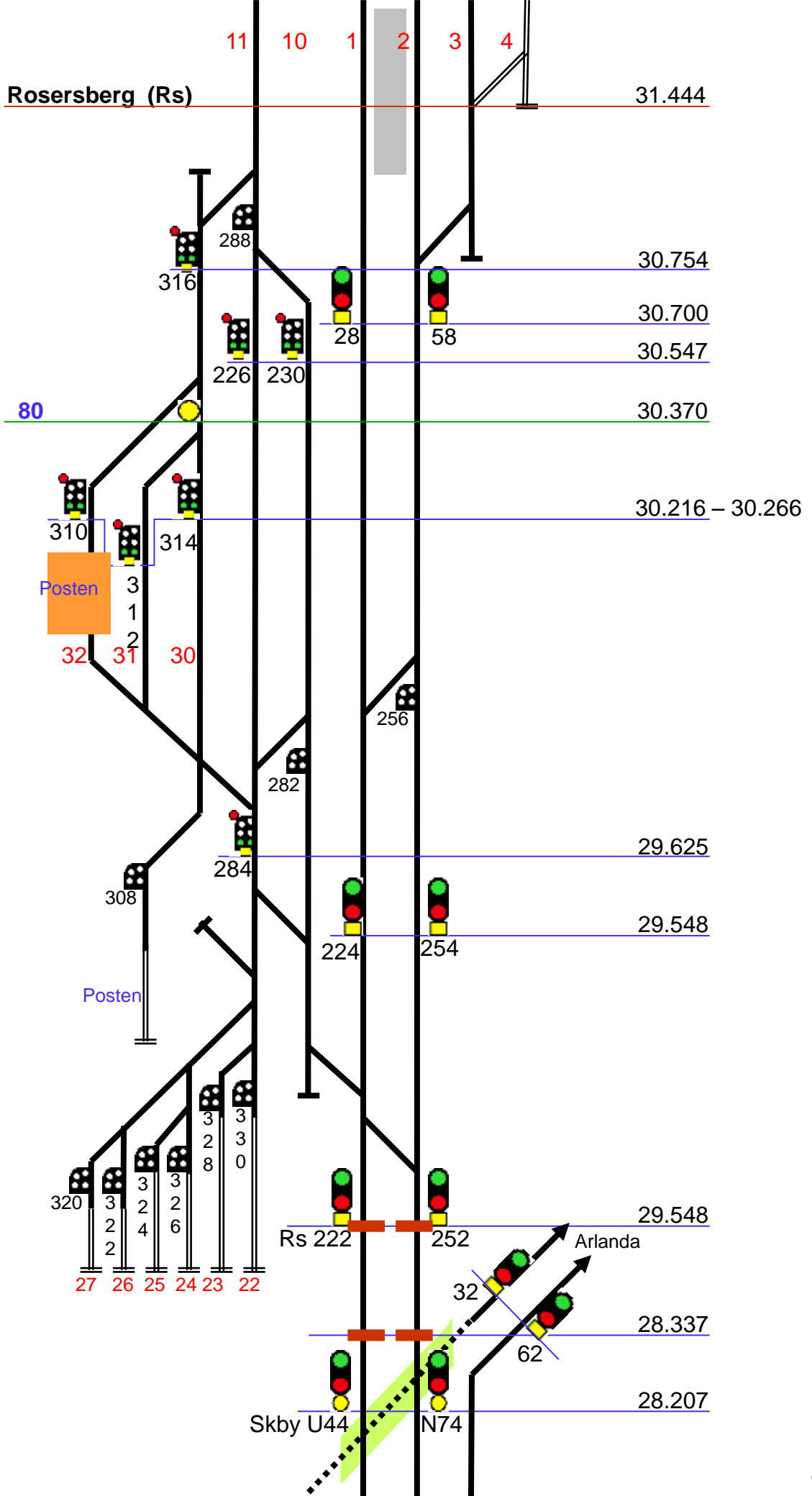


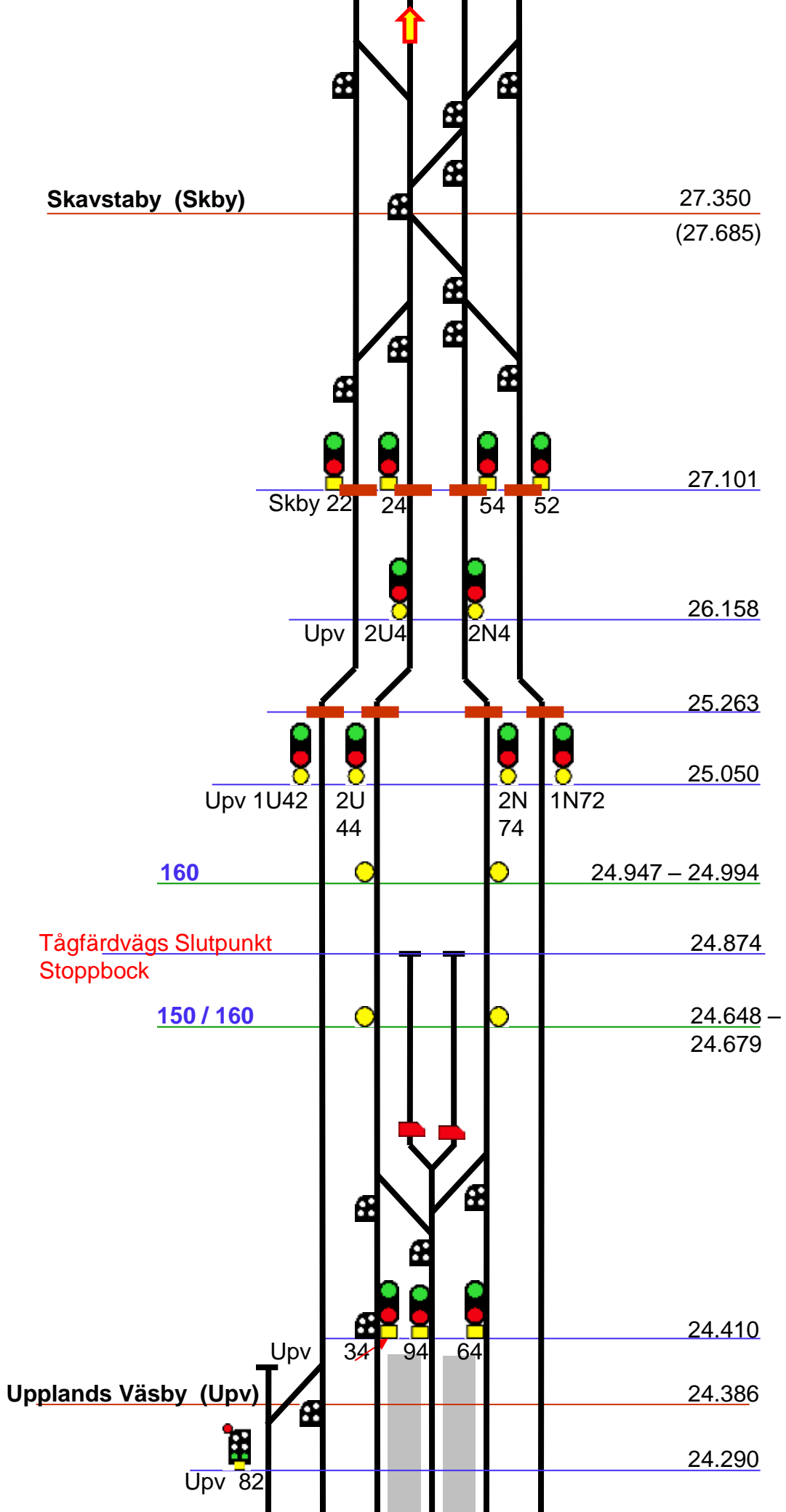


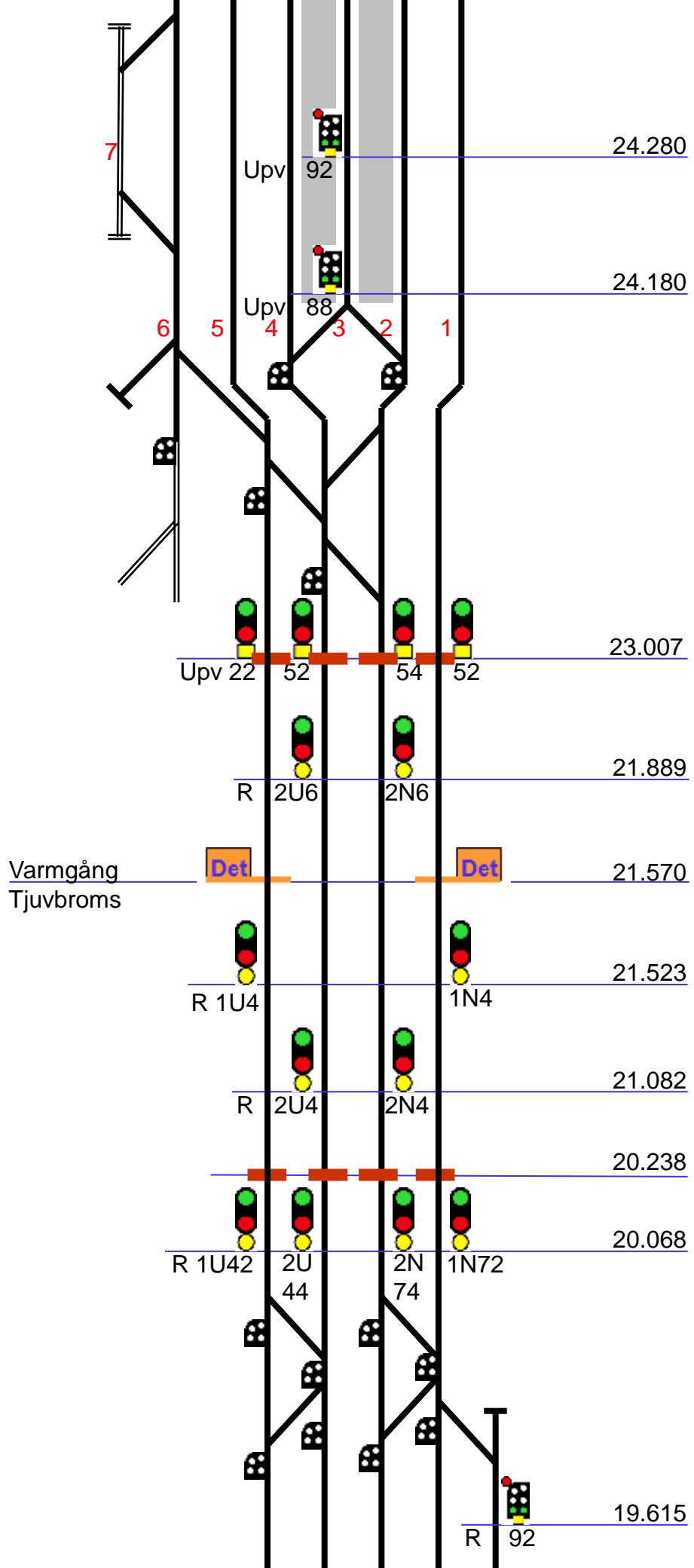


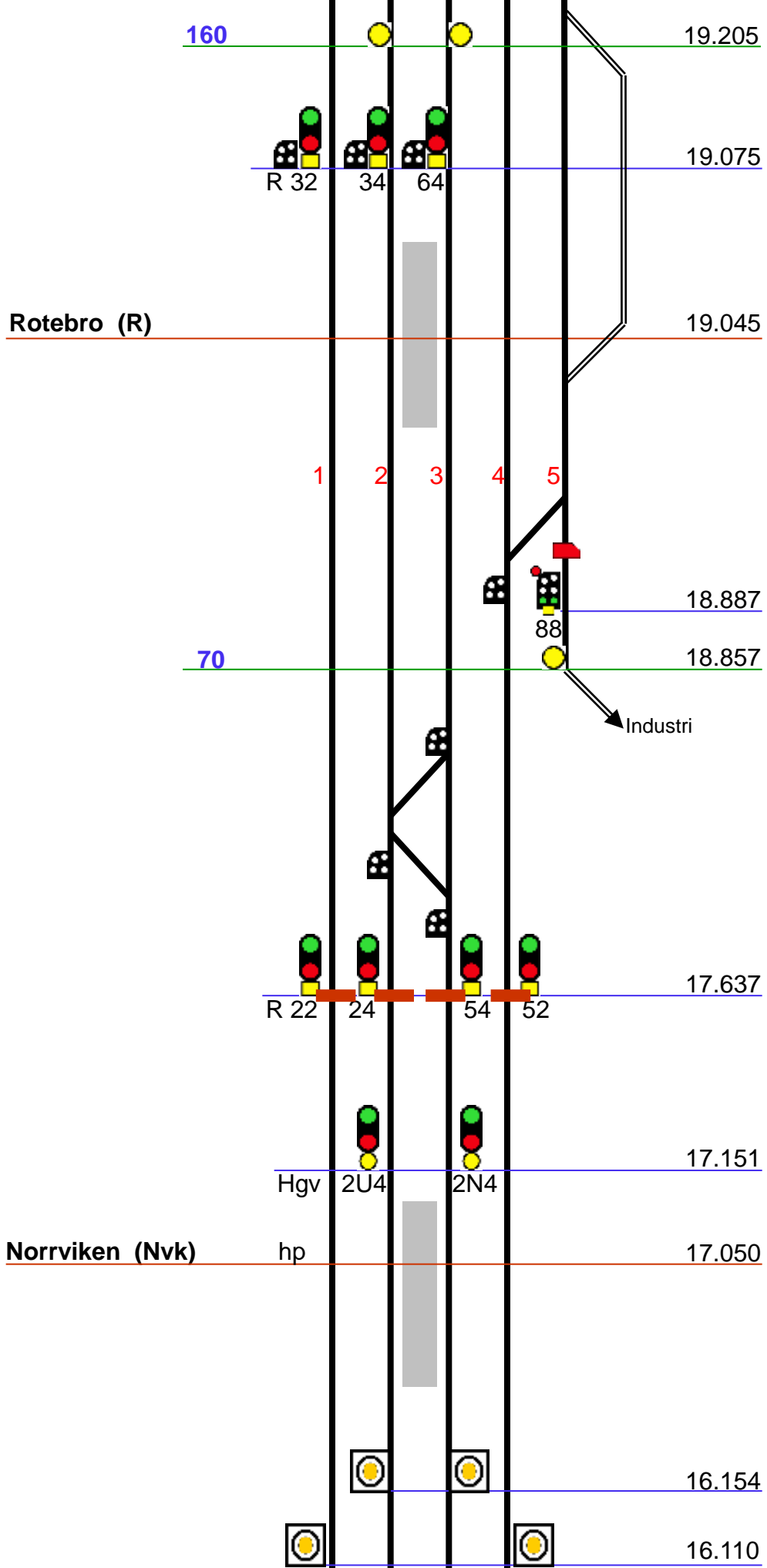


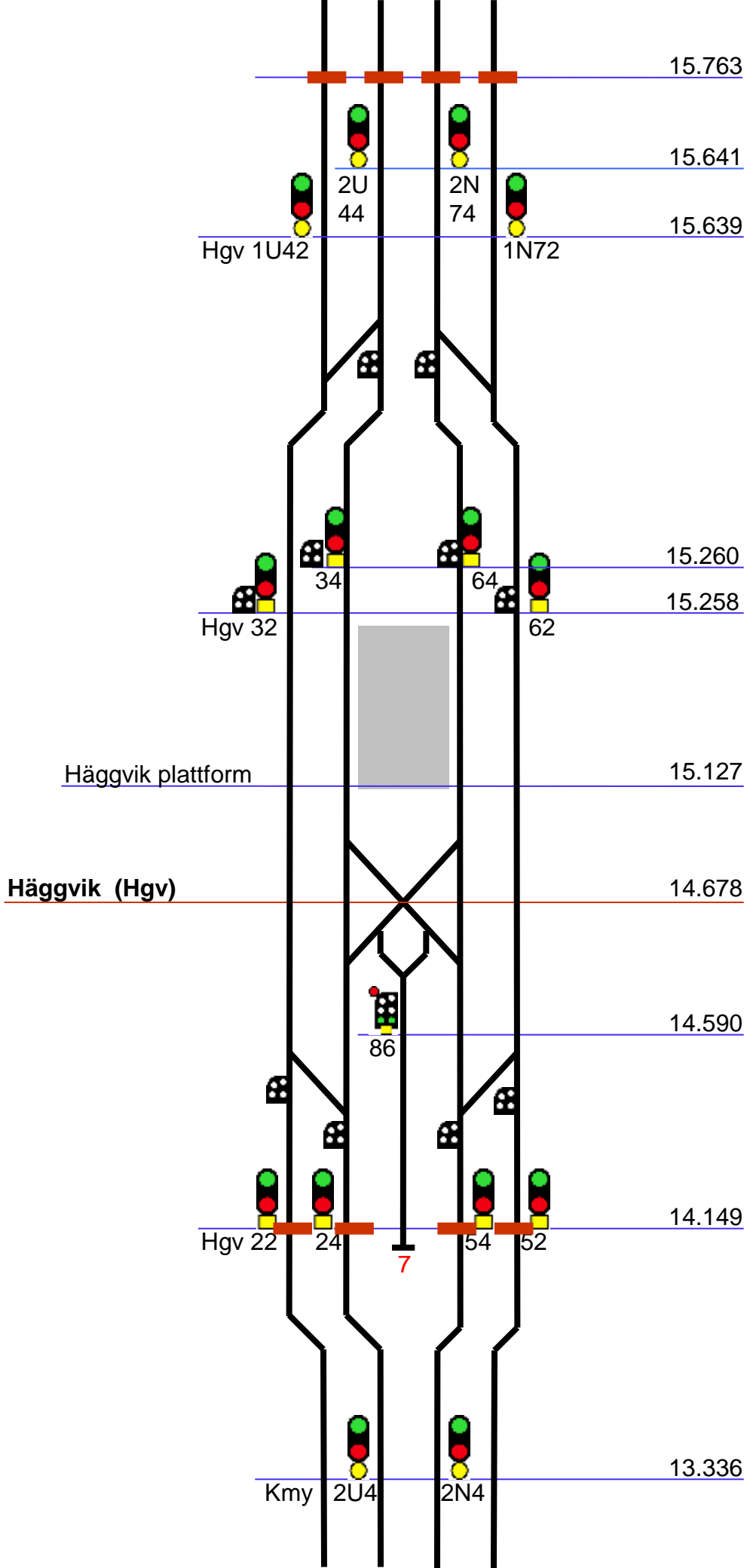


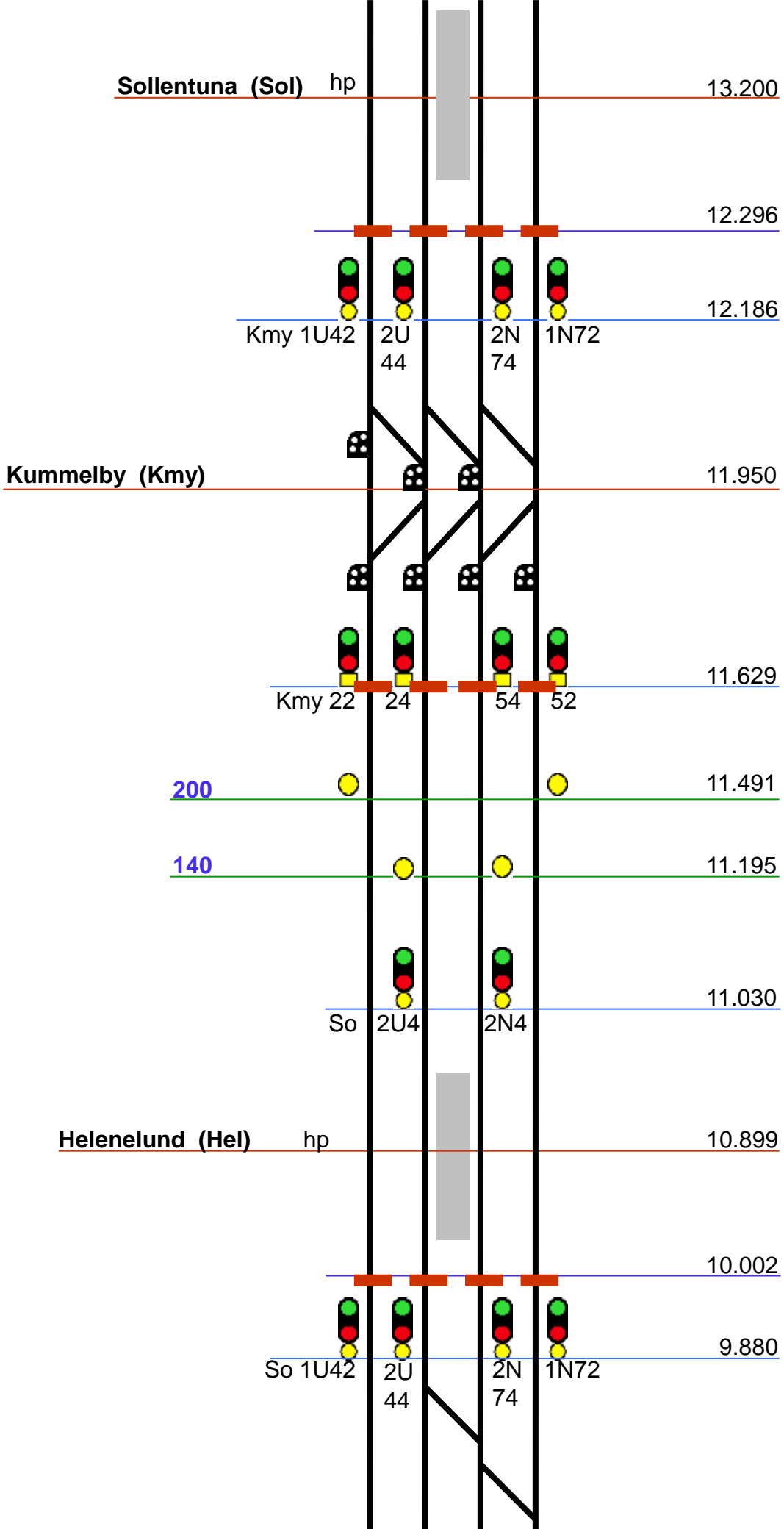




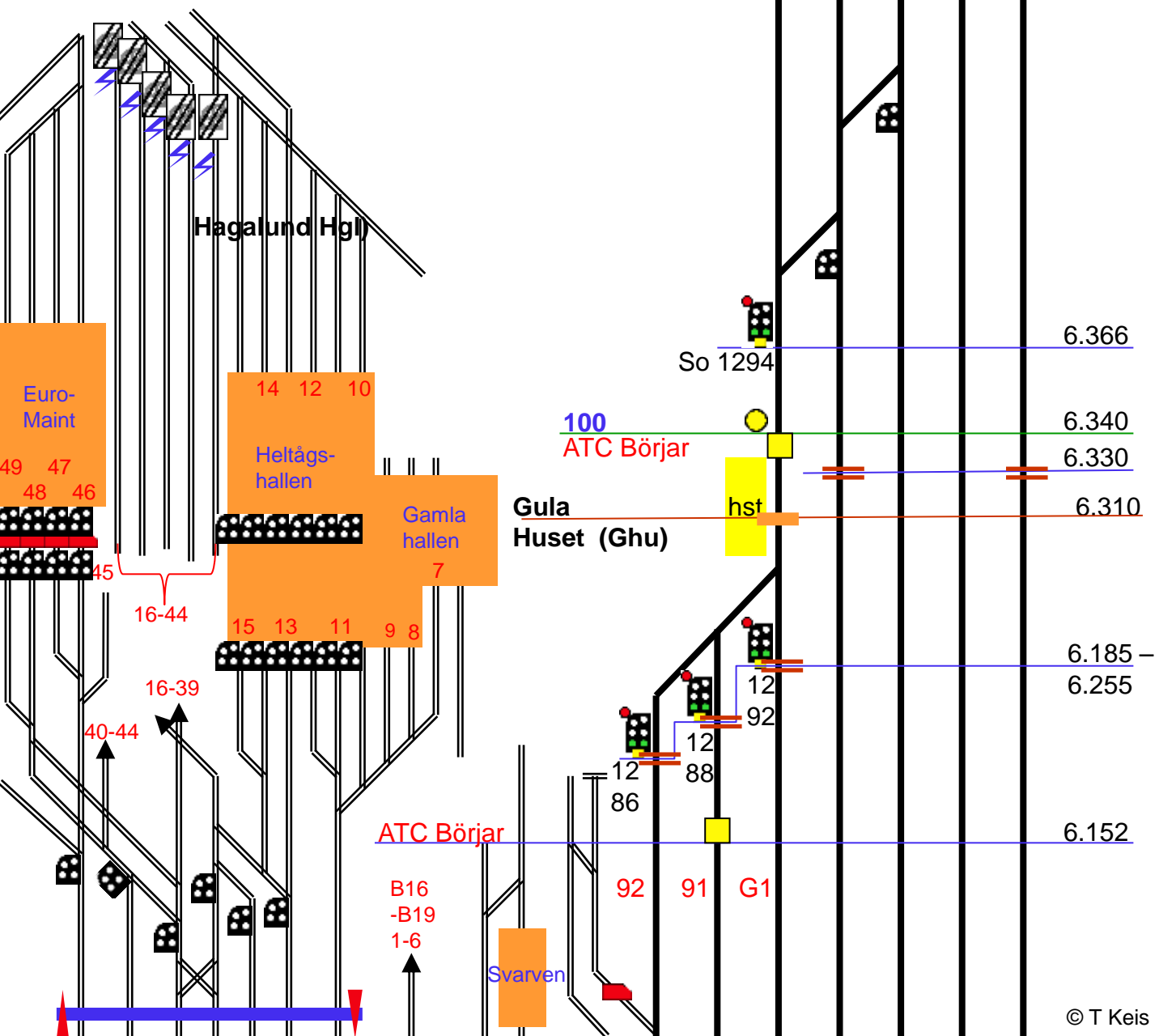








6.722



Euro-Maint

Hagalund Hgl

14 12 10

Heltågs-hallen

Gamla hallen

Gula Huset (Ghu)

100 ATC Börjar

hst

Svarven

ATC Börjar

B16 -B19 1-6

6.366

6.340

6.330

6.310

6.185 -

6.255

6.152

Solna 29m

5.115
5.047

160 / 200

1104

11

5.020
5.014

4.970

06

4.960

4.905

70

11

08

4.791

ATC Börjar

1084

1086

10

4.663

4.635

Solna Ansl 227m

4.634

Solna Östra 421m

4.593

Solna Nya 535m

4.580

Solna V 440m

4.600

10

74

10

76

10

78

10

80

4.466 -

4.500

70

4.437

ATC Börjar

So 1062

10

10

70

72

4.332 -

4.376

4.333

64

10

68

4.320 -

4.375

130 / 140
10

4.210

160 / 200

45

44

42

4.150

Huvudsta

10
36

10
38

10
40

282

130 / 140

4.045

3.950 -
4.020

Tomtebodan övre (Tmö)

3.585
3.675

120
115 / 130

160 / 180

Gul cirkel mot So
Släckt mot Huv

Längdmättningsförändring
30.614 = 3.286 N2
30.601 = 3.299 U2

Tomtebodan bangård (Tm)

90

D2 D1 U1 U3 U2 N2 N3 N1

3.861 -
3.883

3.590
3.625 -
3.665

3.380 - 3.410

3.410
3.375

3.280

3.265

3.253

3.142

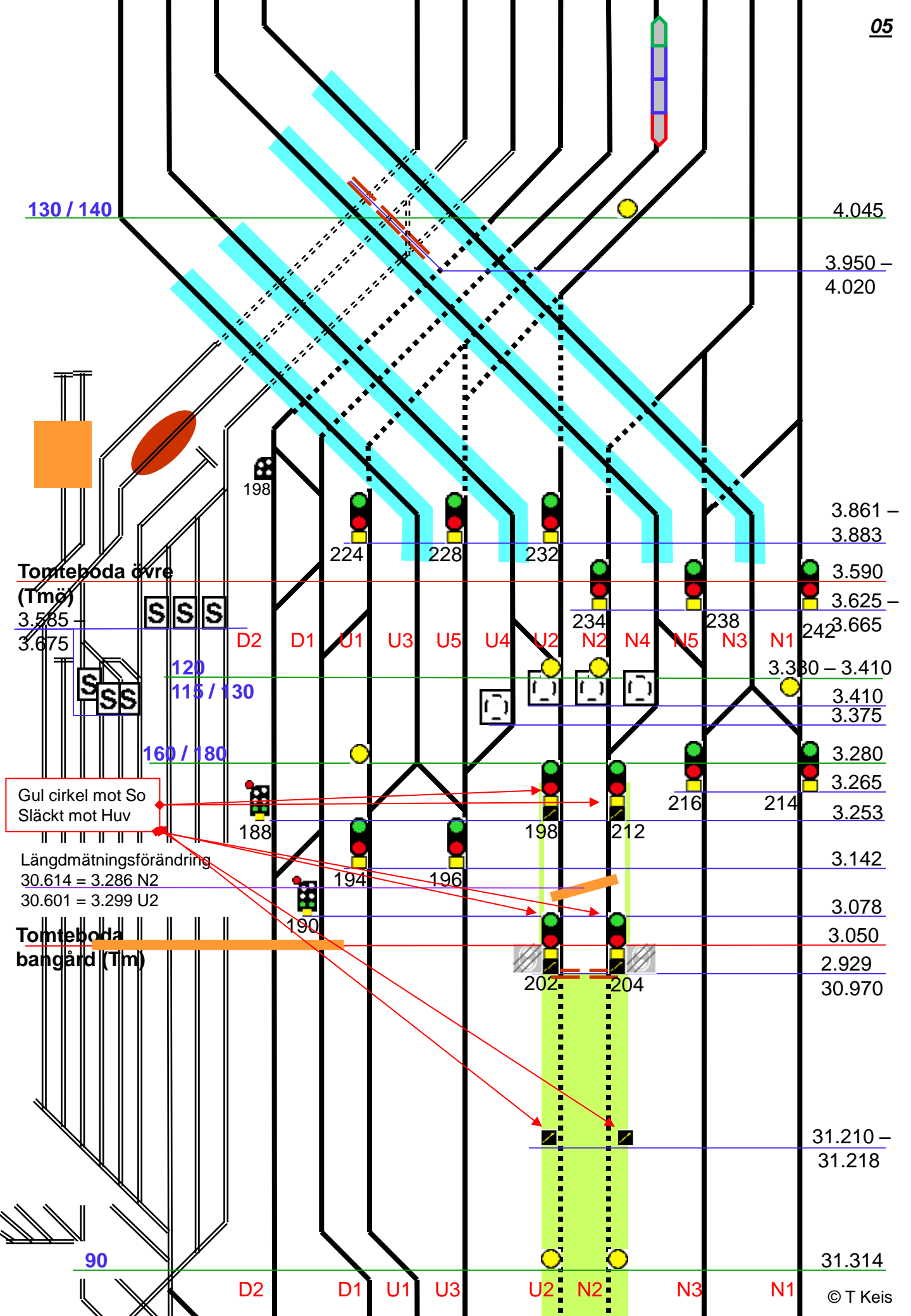
3.078

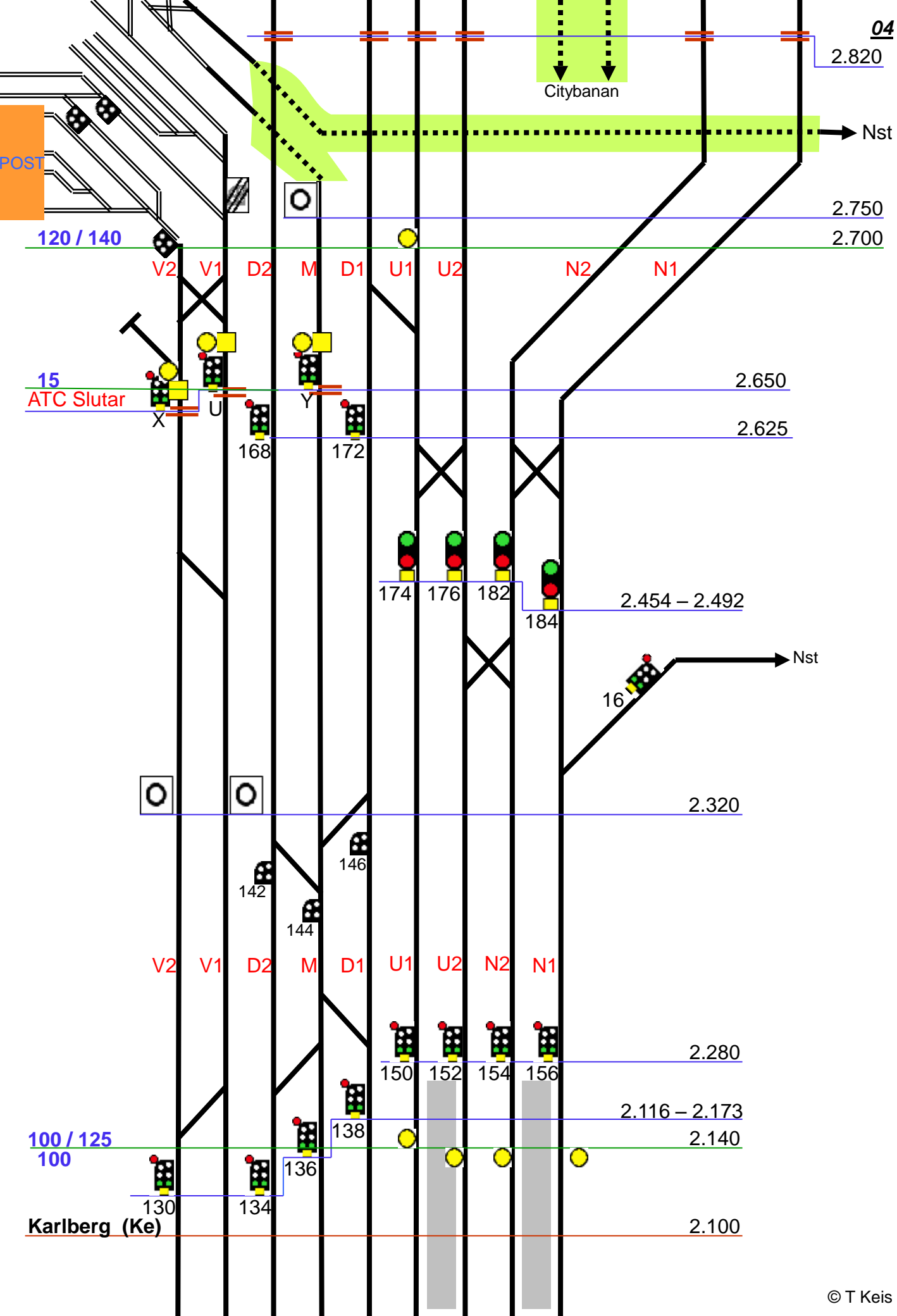
3.050

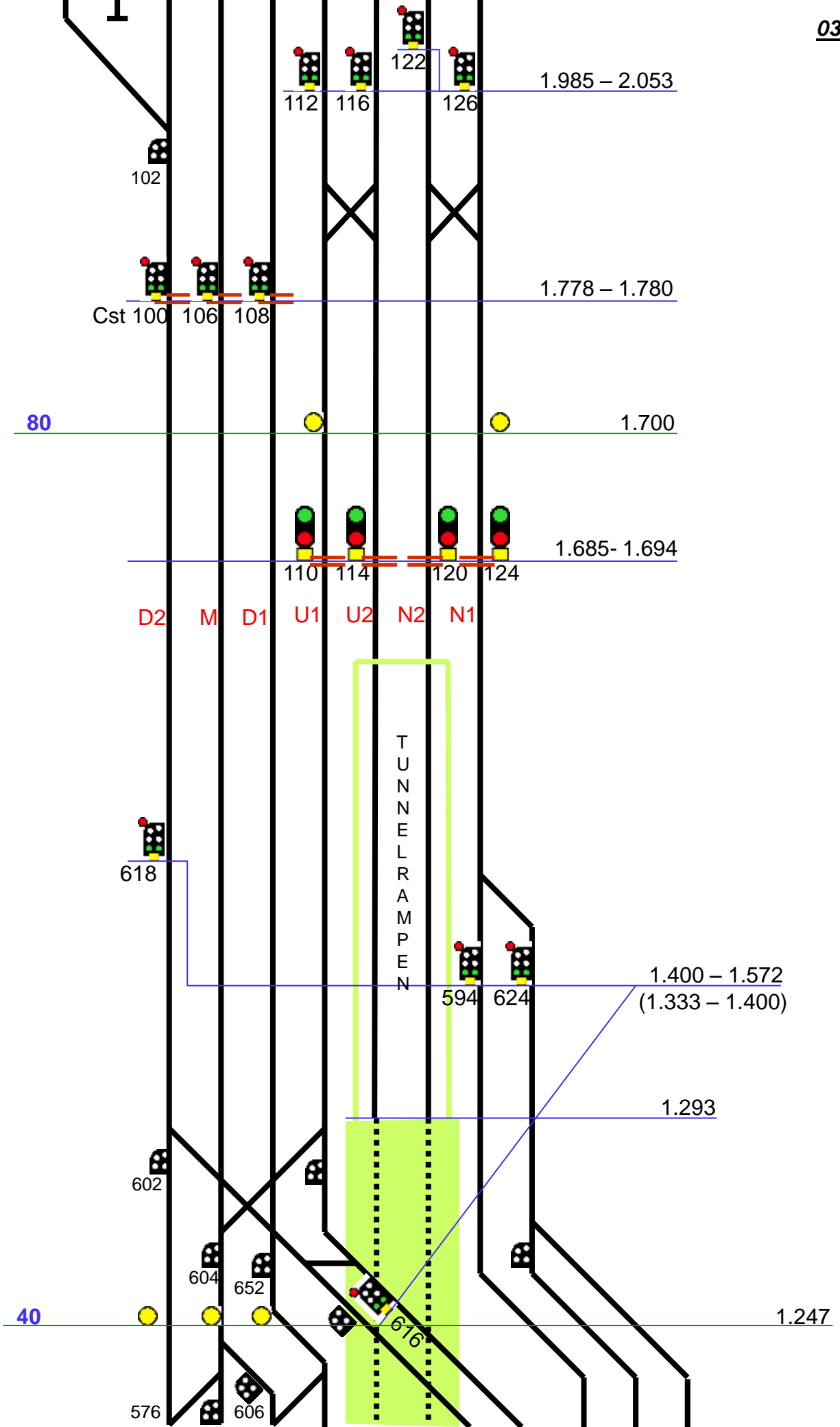
2.929
30.970

31.210 -
31.218

31.314







Norra Bantorget Nbt

Centraltunneln 218m

TUNNEL
RAMPEN

