

**Moradal (Mdl)**

Mdl 134 132 162

492.208 – 492.323

491.660

Industri

1 2 3

150 / 160  
100

Mdl 122

490.690

490.668

Mdl 152

487.182

Åg U2

100

486.950

Längdmätningjustering 3893m

Åg 32

482.983 =  
486.876

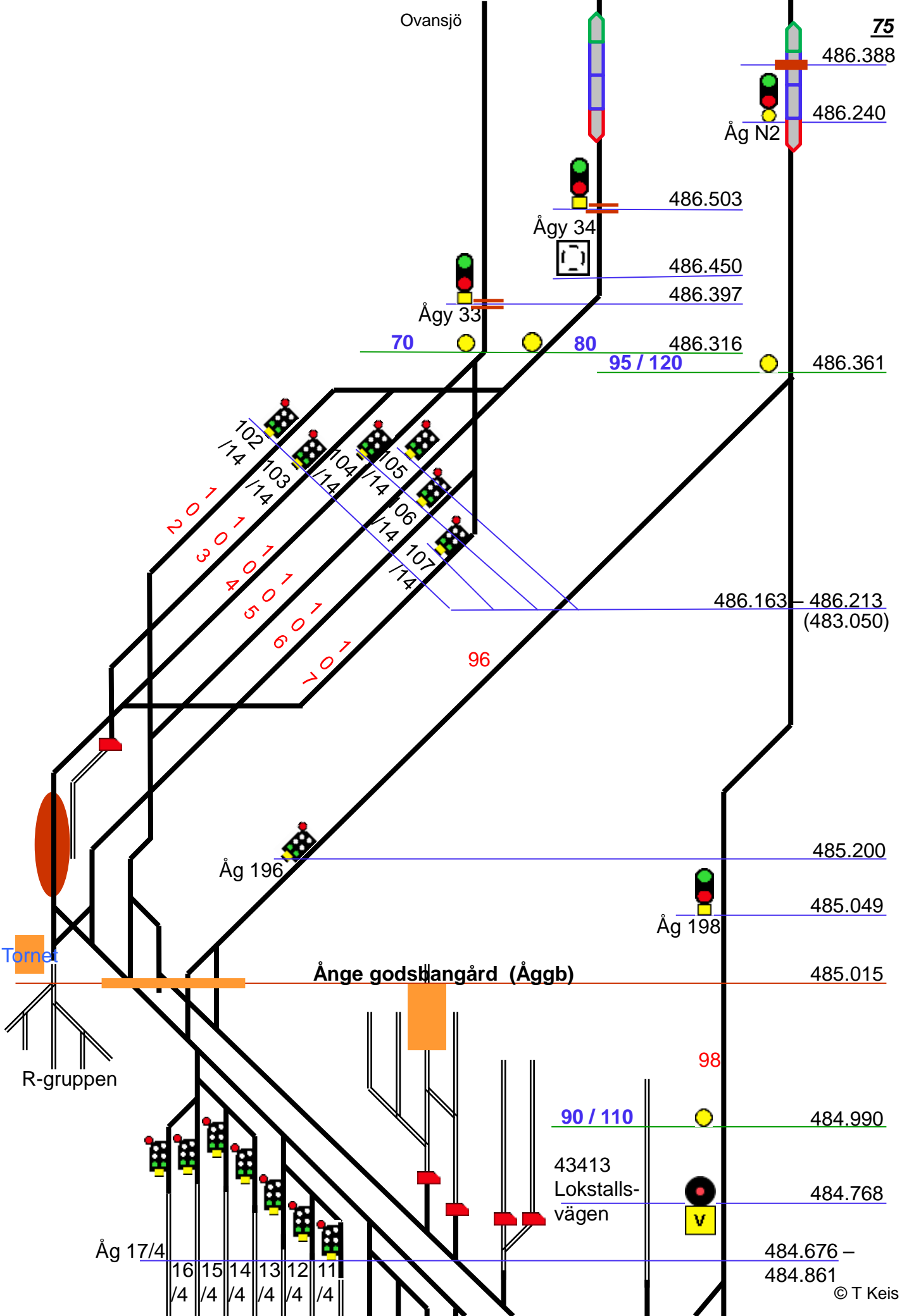
Ovansjö

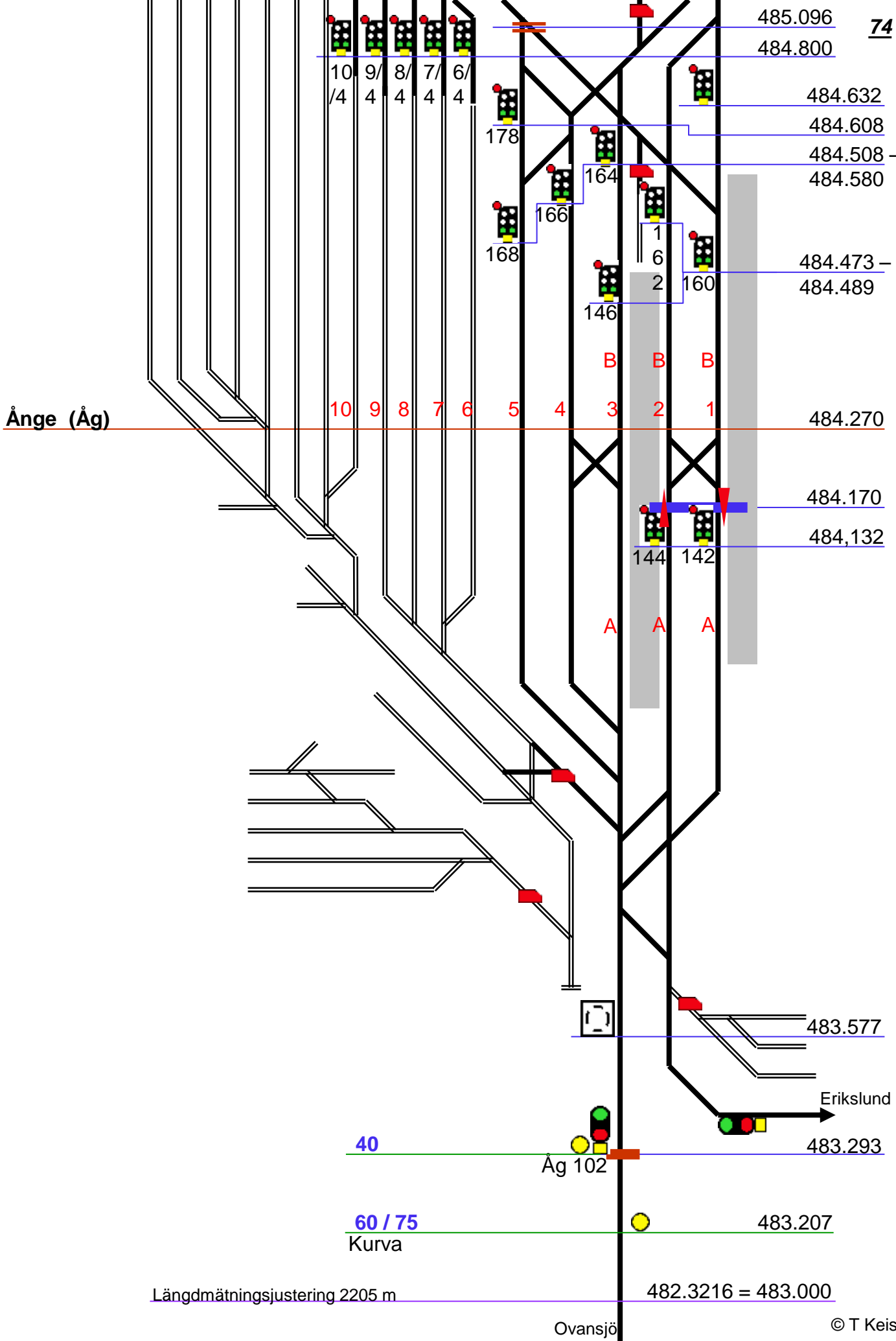
482.933

482.561

482.510

486.450





Ånge (Åg)

40

60 / 75  
Kurva

Längdmätningjustering 2205 m

Åg 102

Ovansjö

485.096

484.800

484.632

484.608

484.508 -

484.580

484.473 -

484.489

484.270

484.170

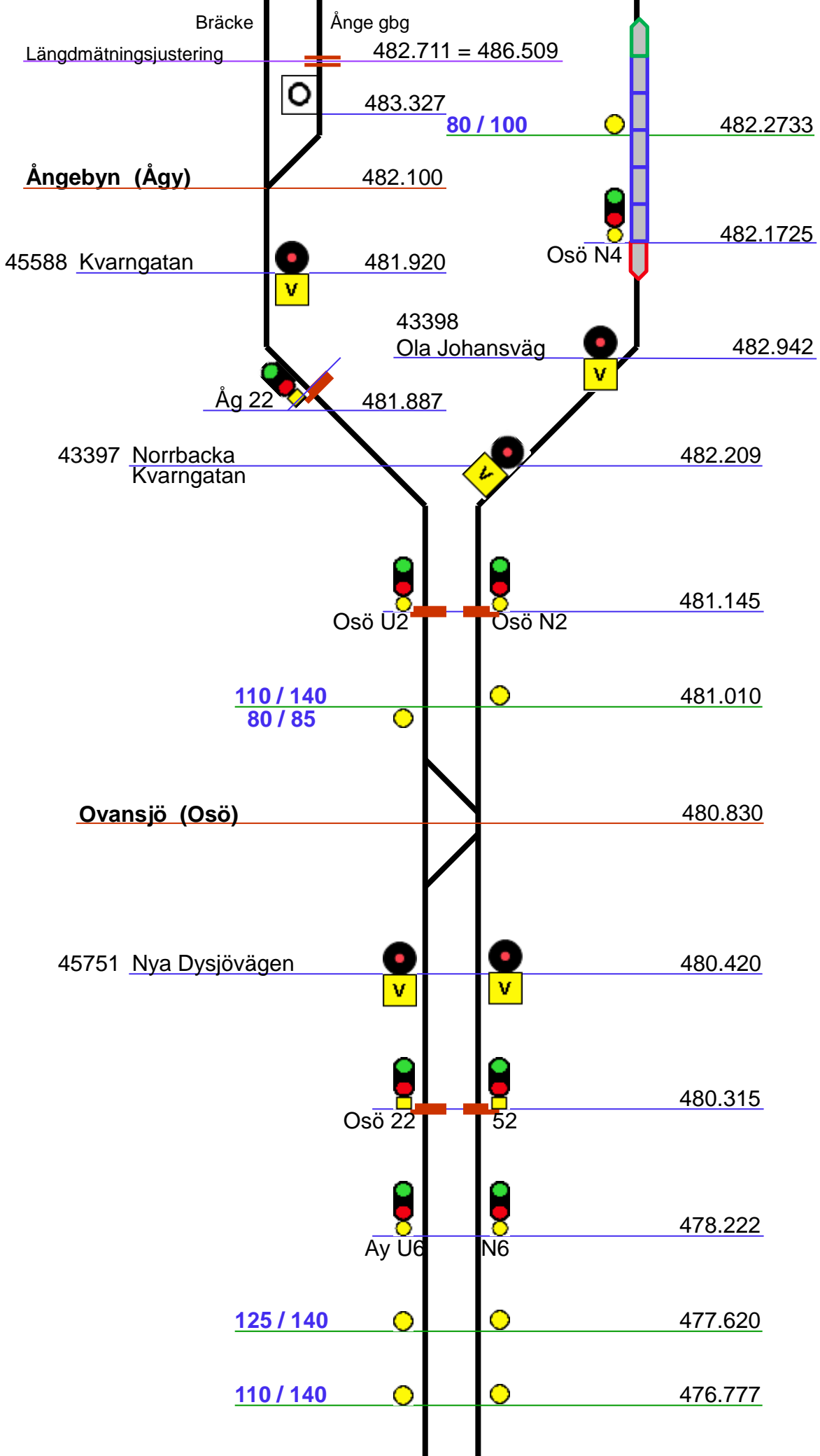
484.132

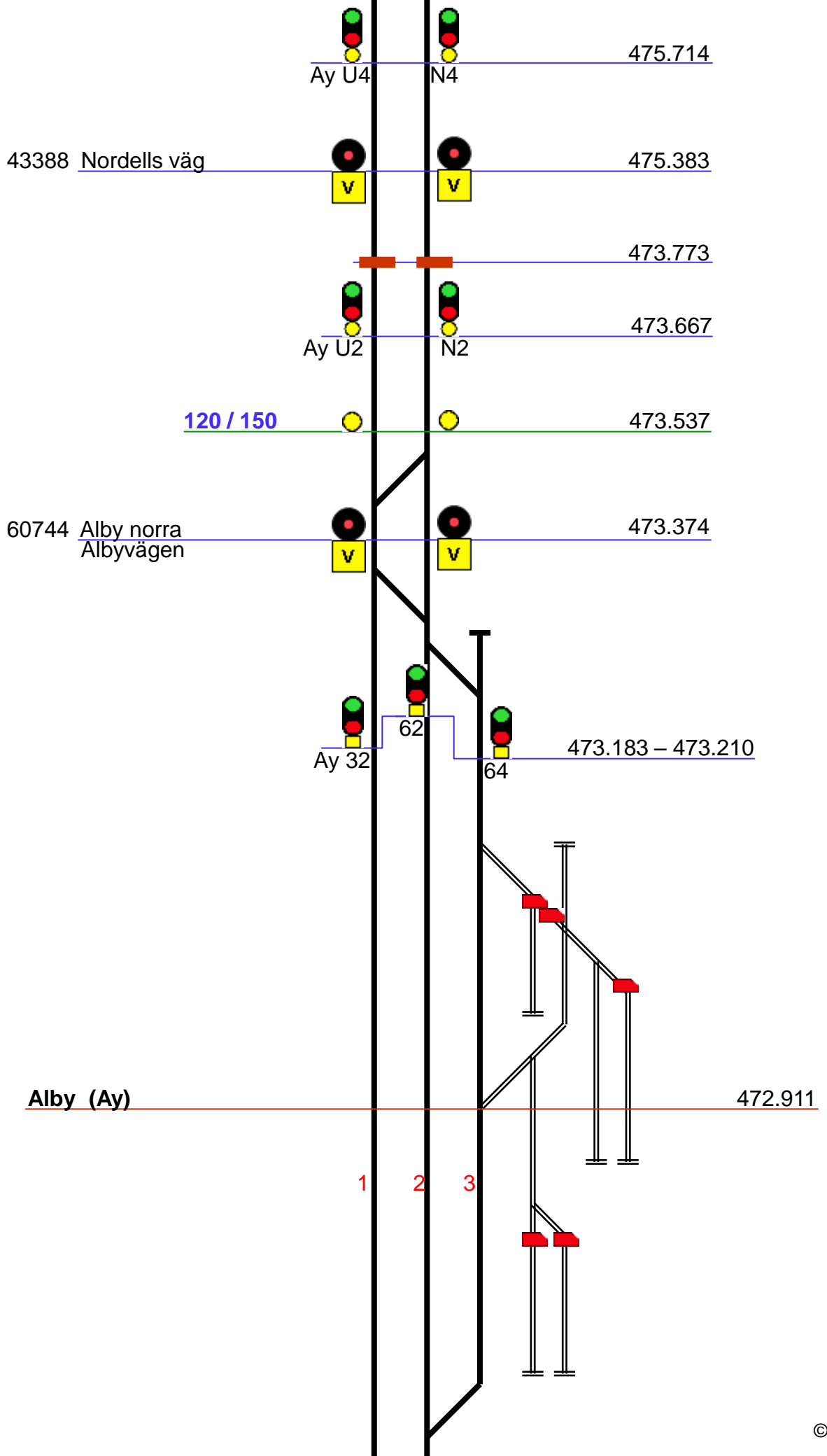
483.577

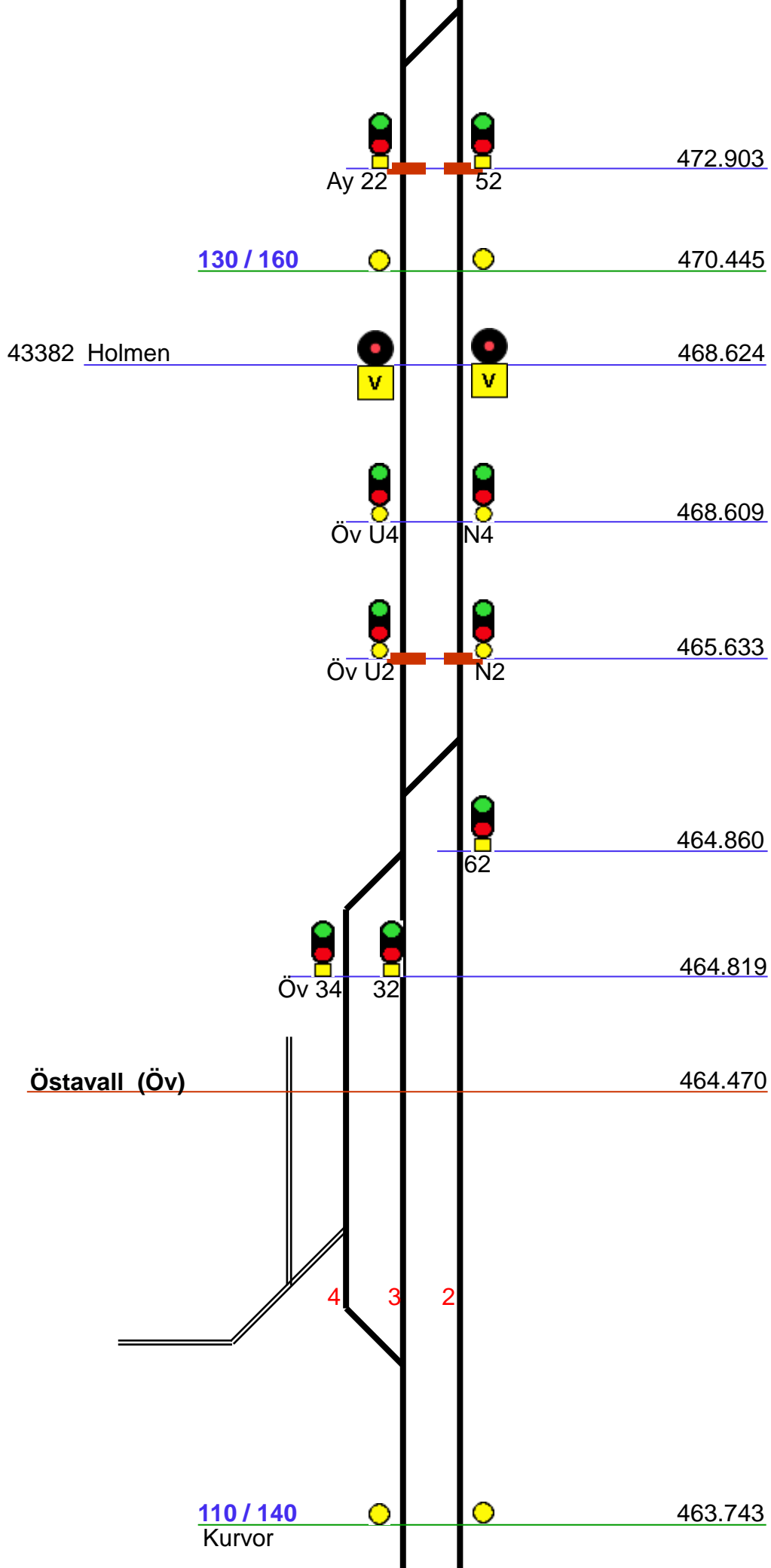
483.293

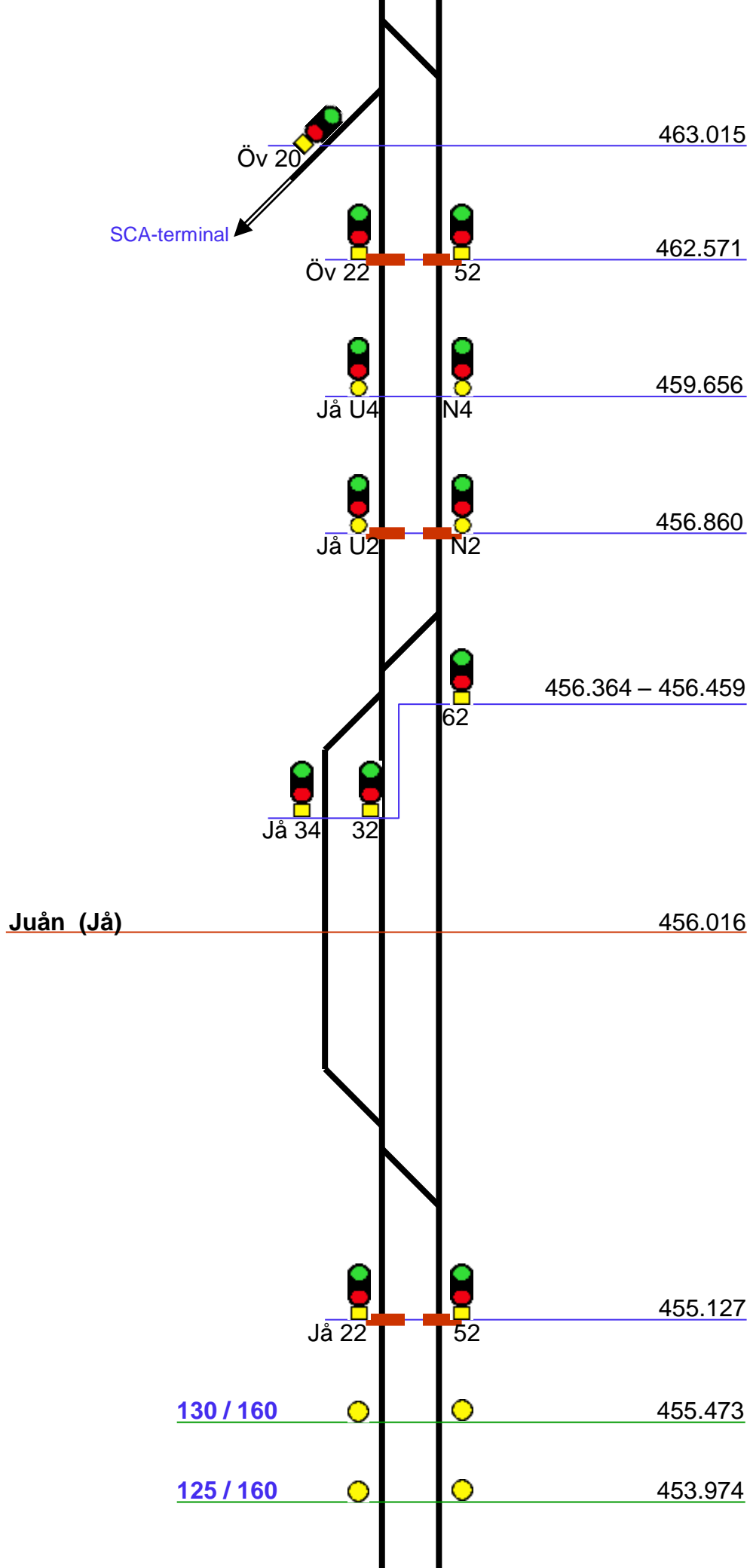
483.207

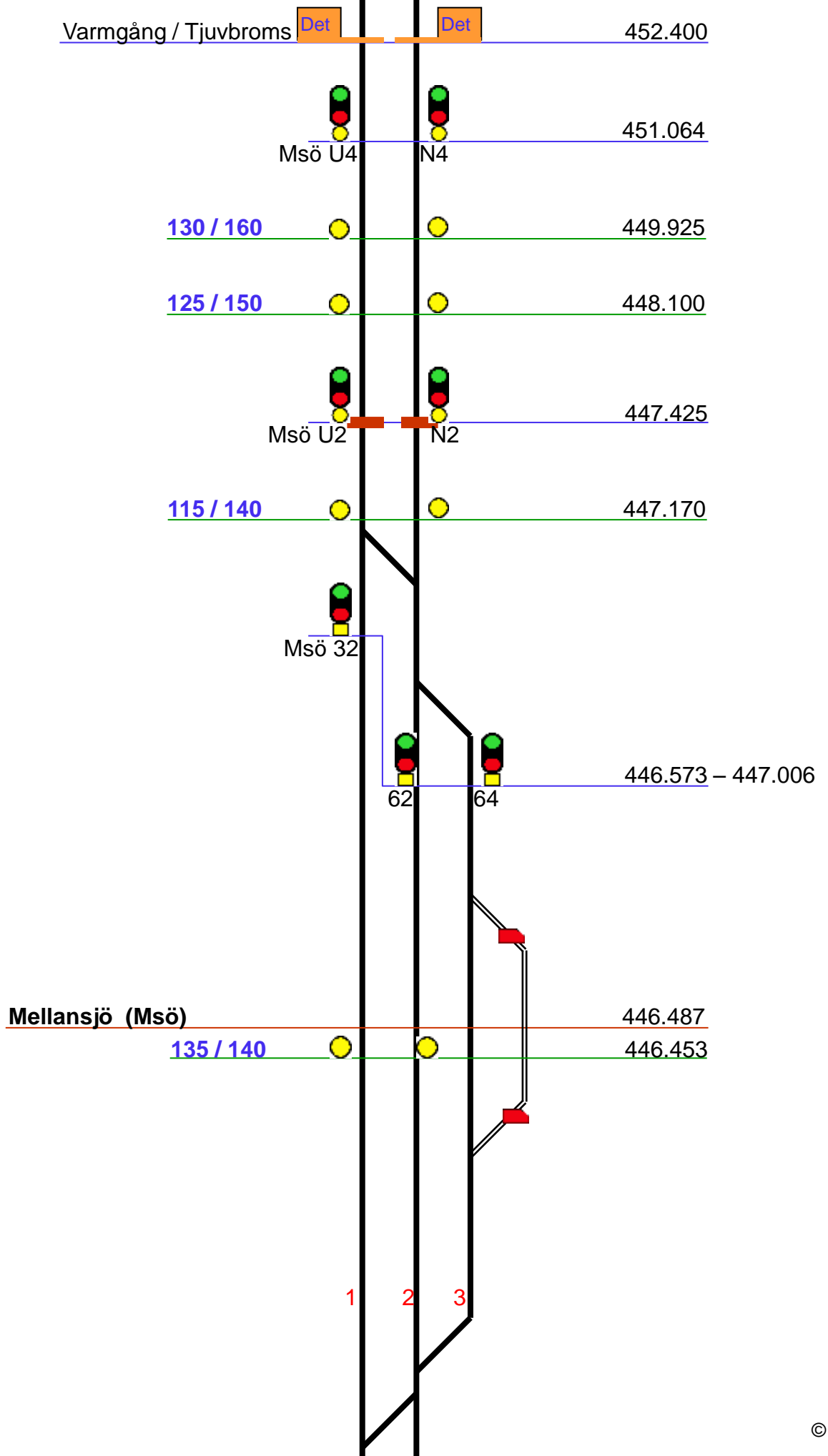
482.3216 = 483.000



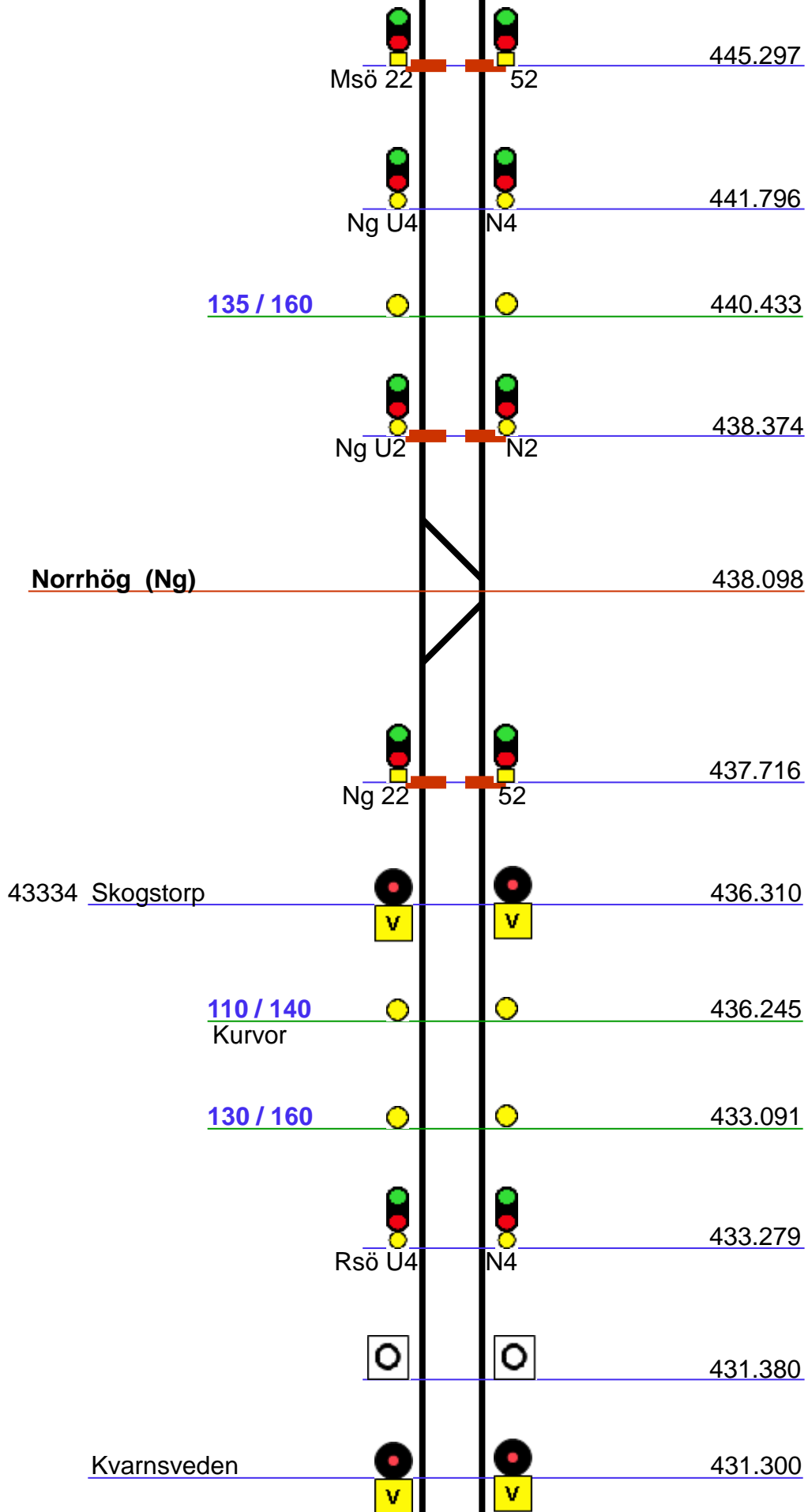


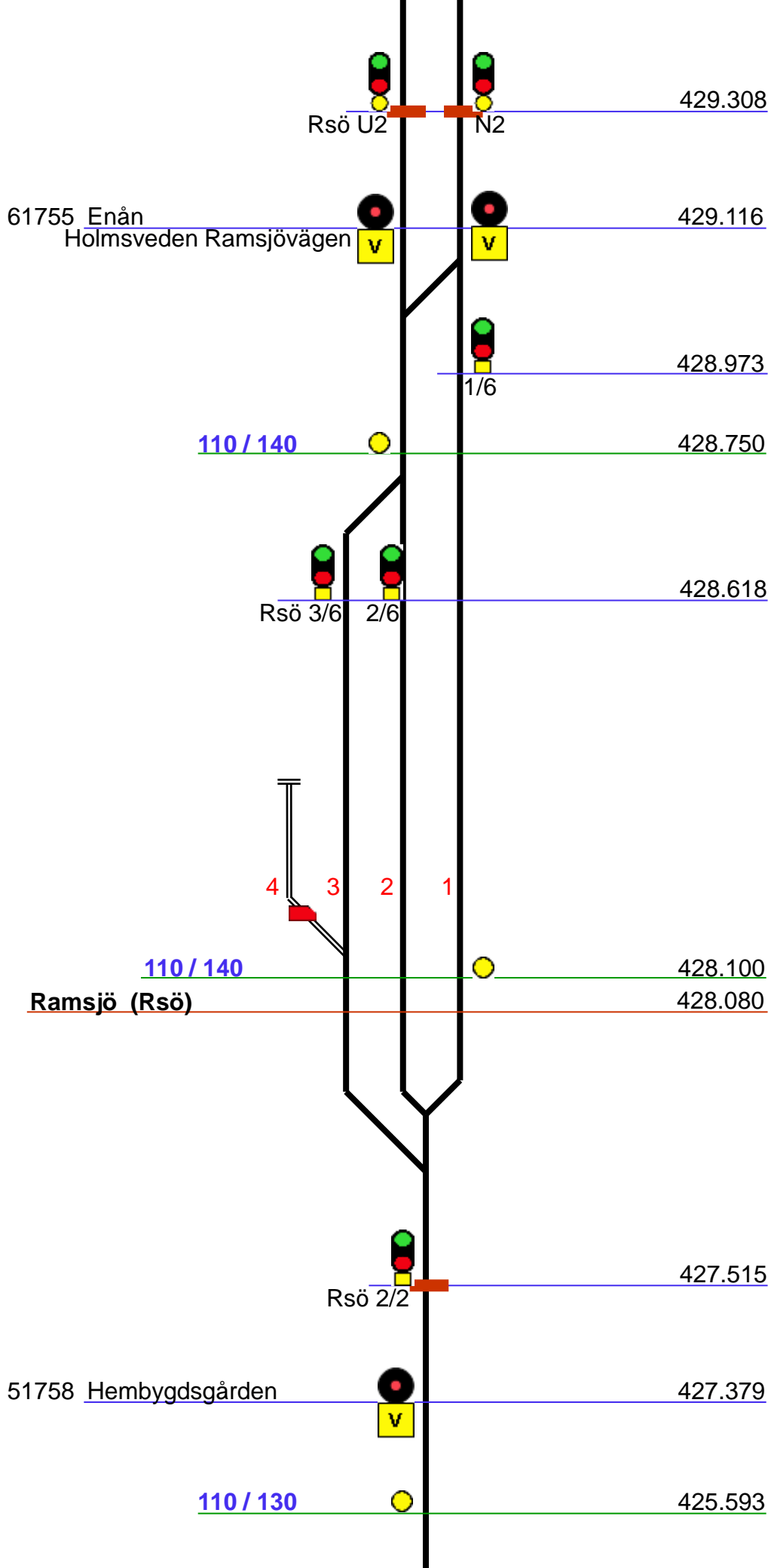


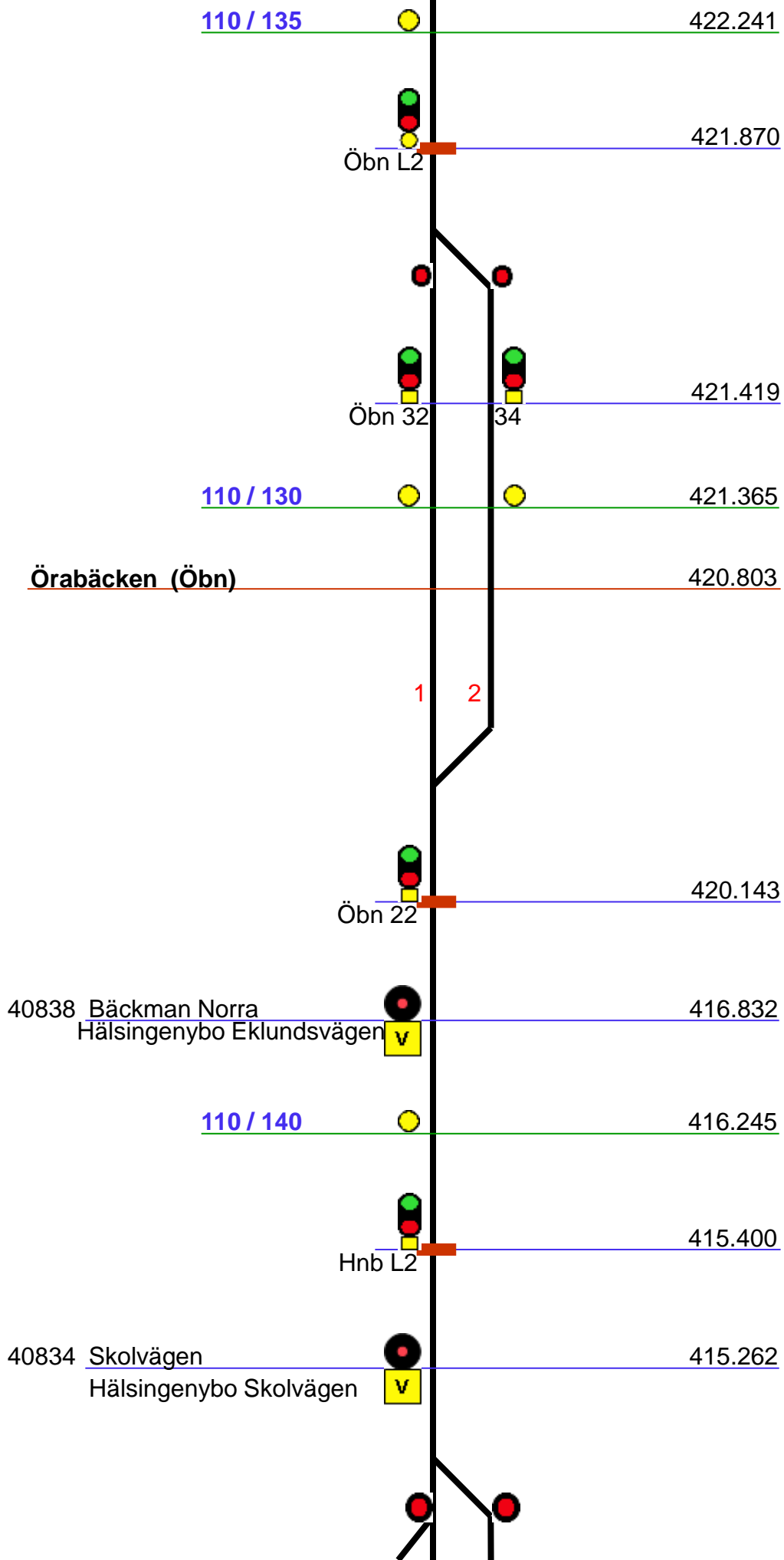


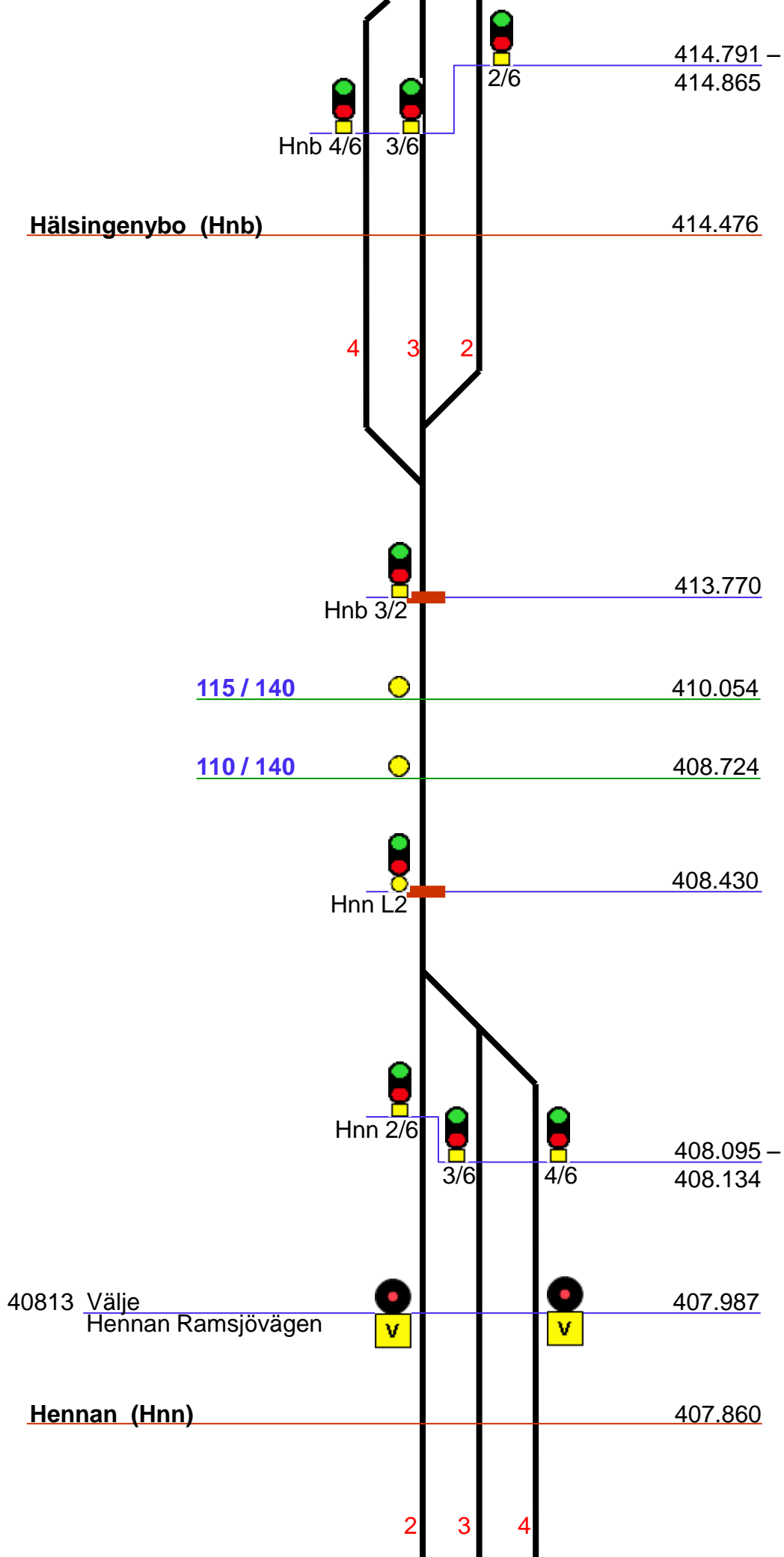





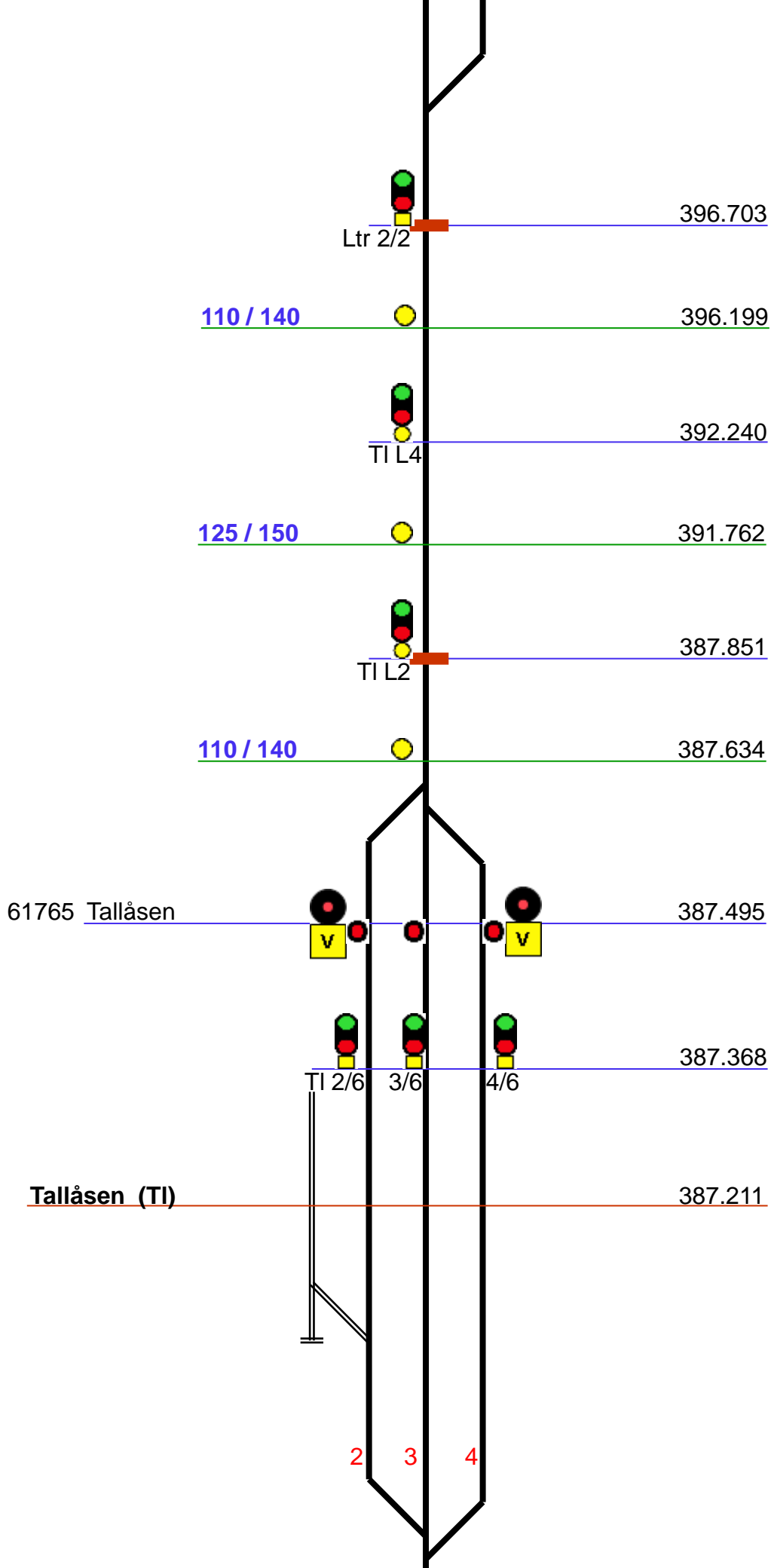


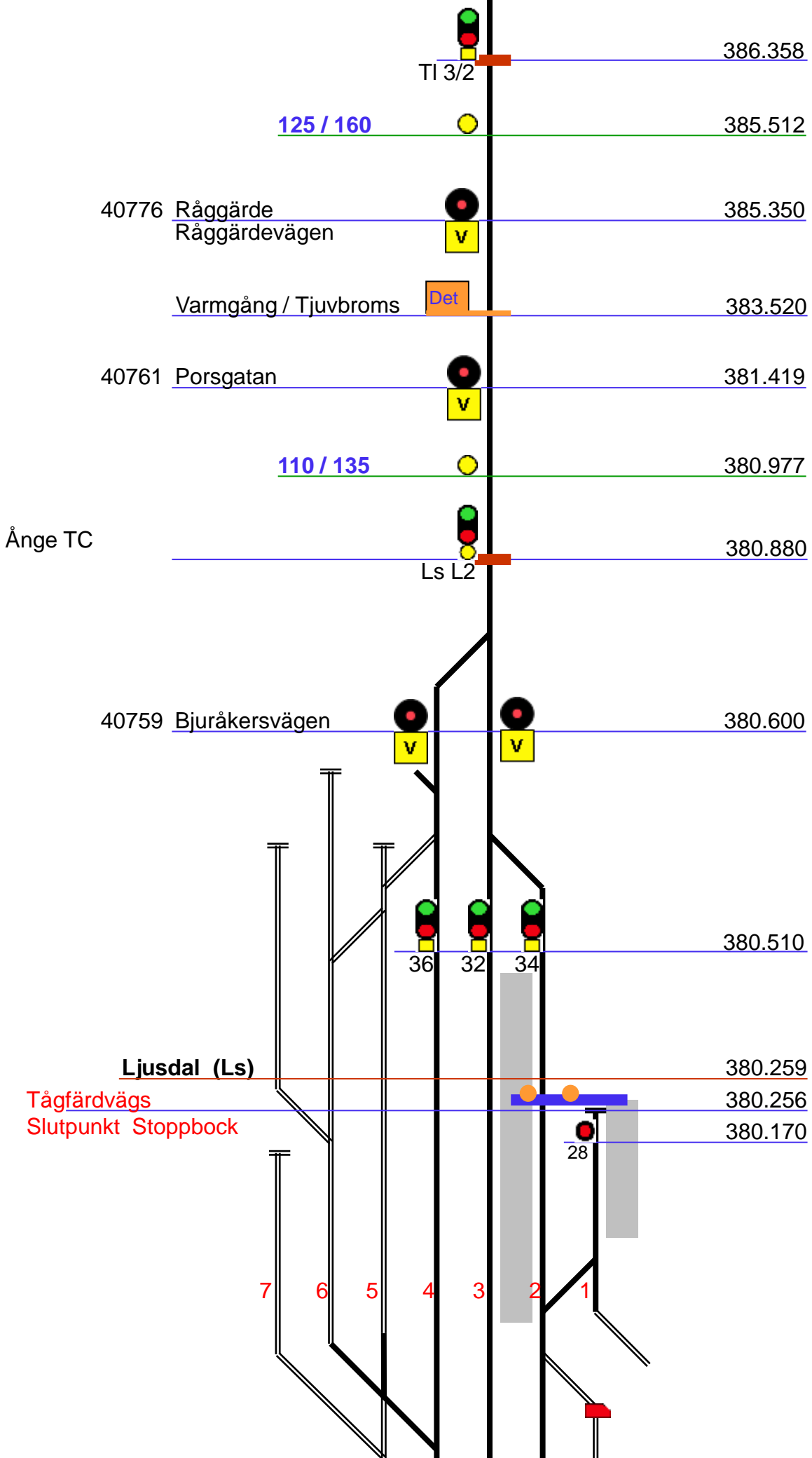


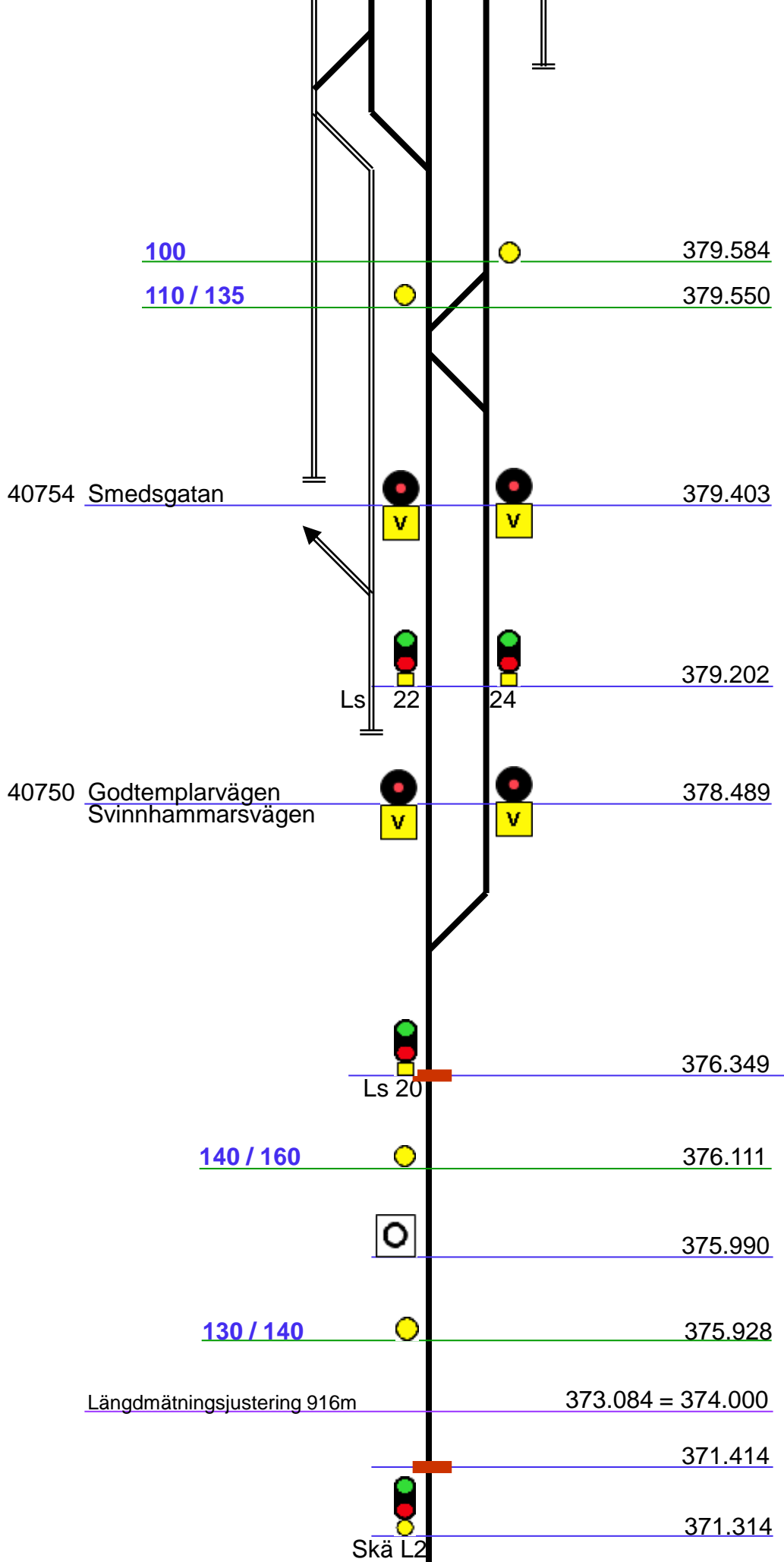




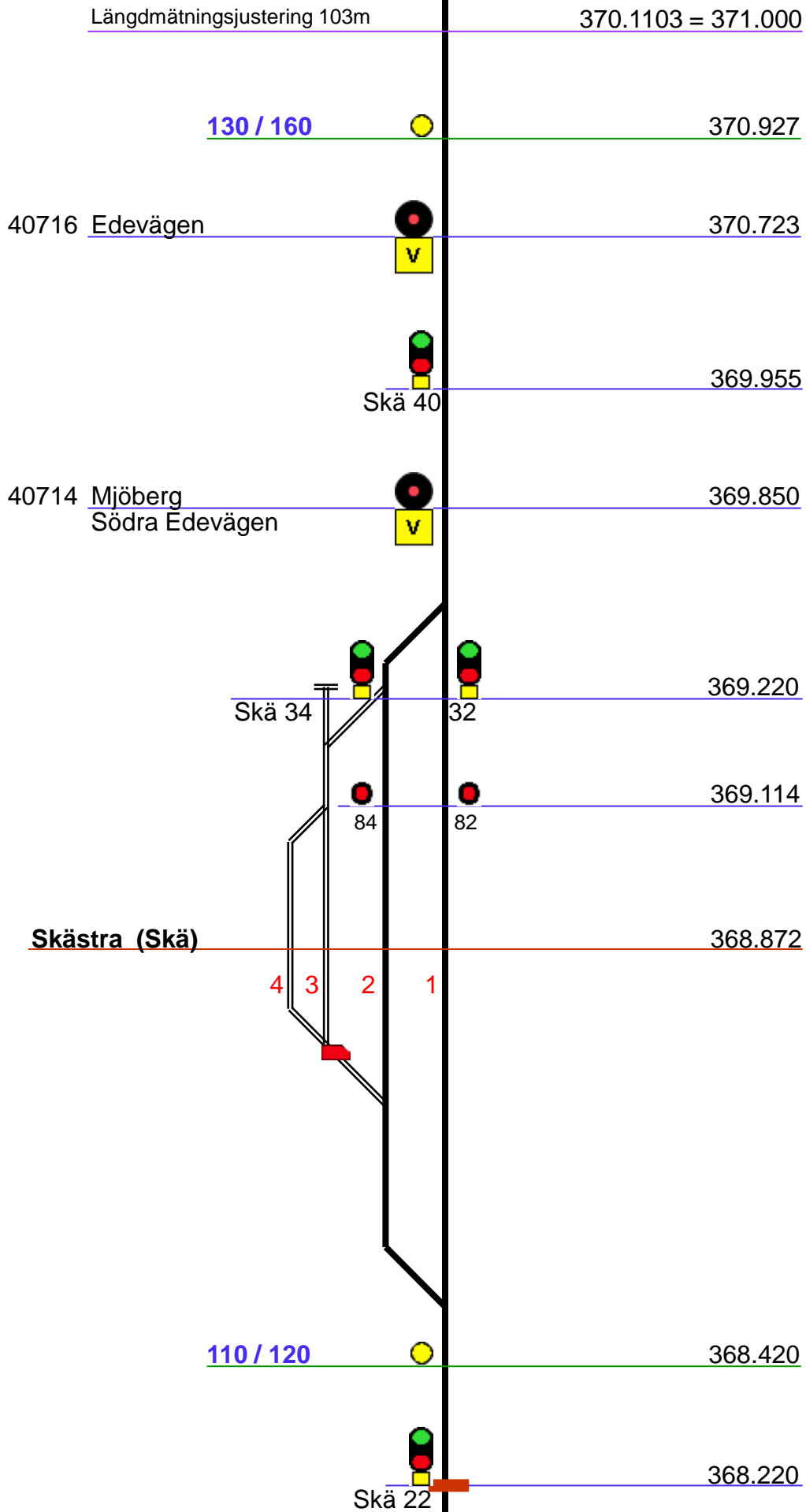


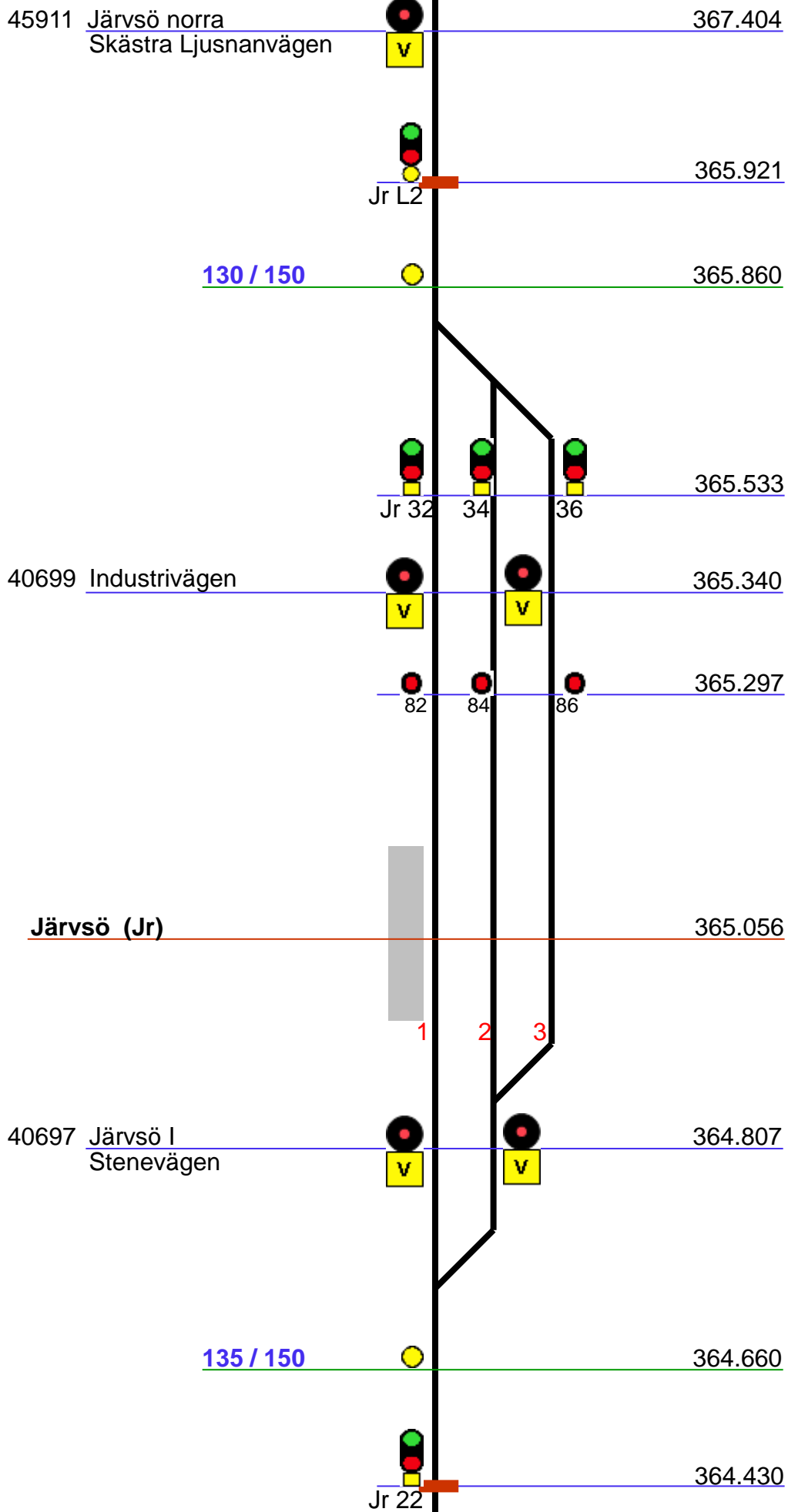


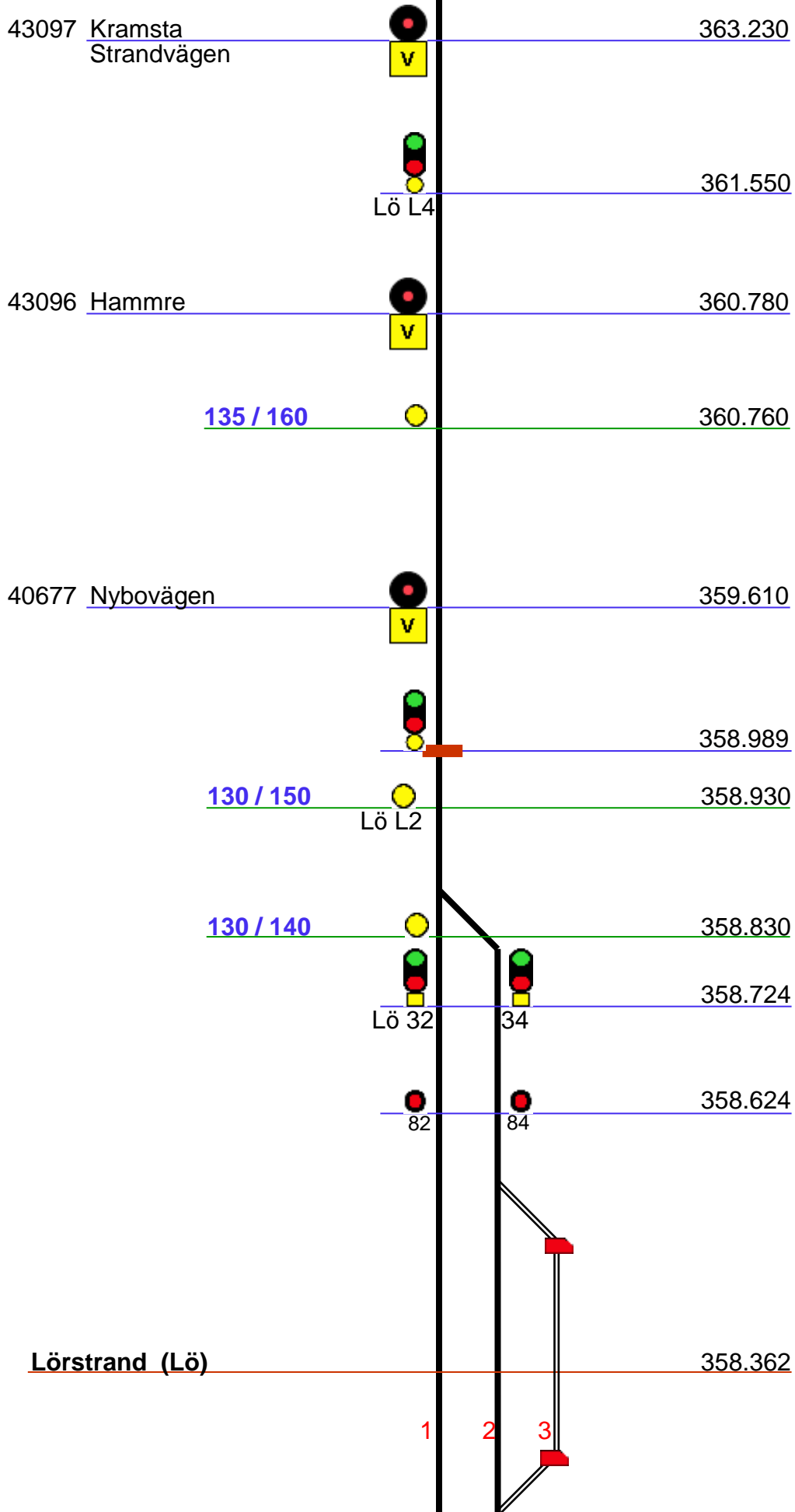


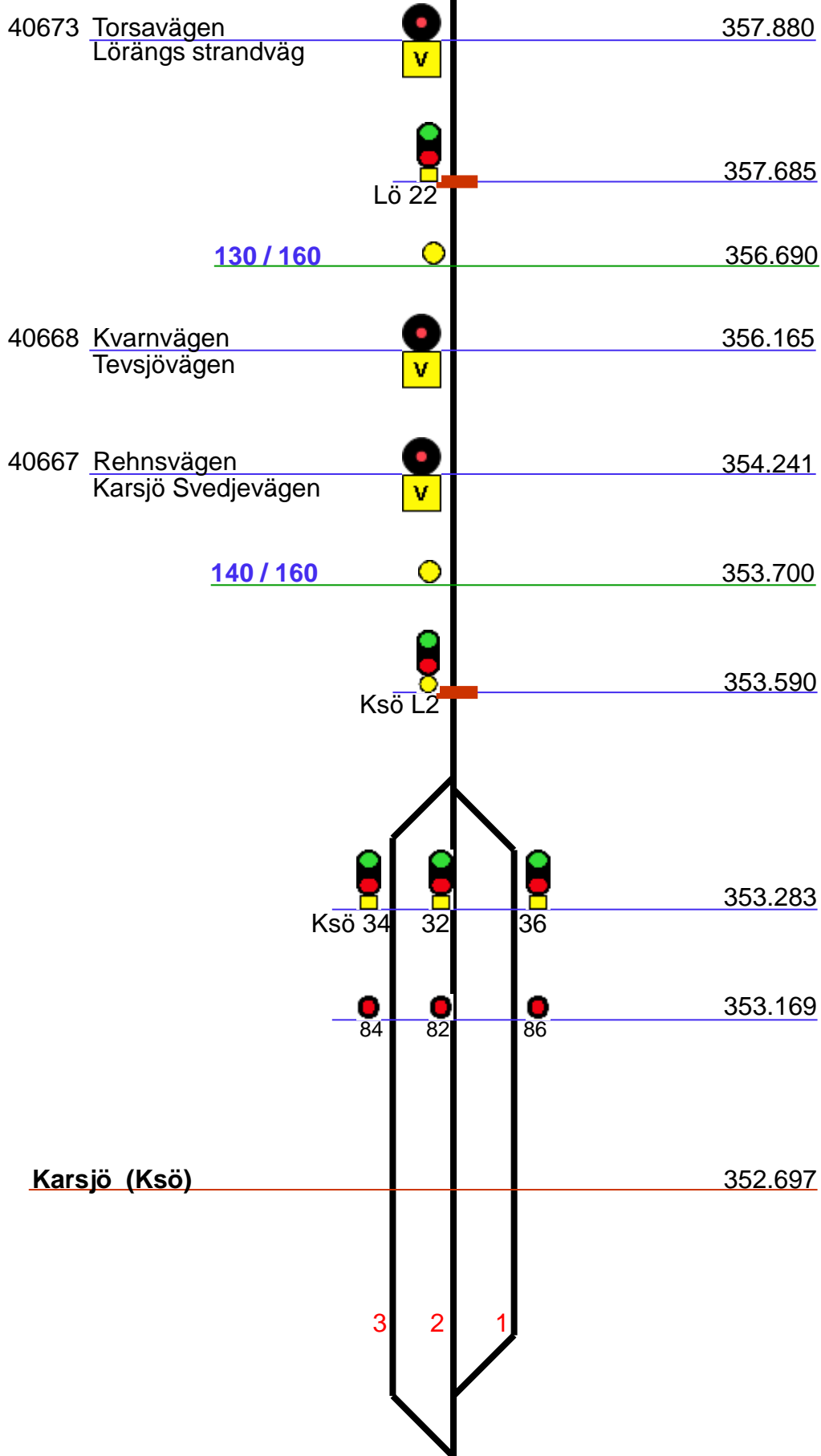


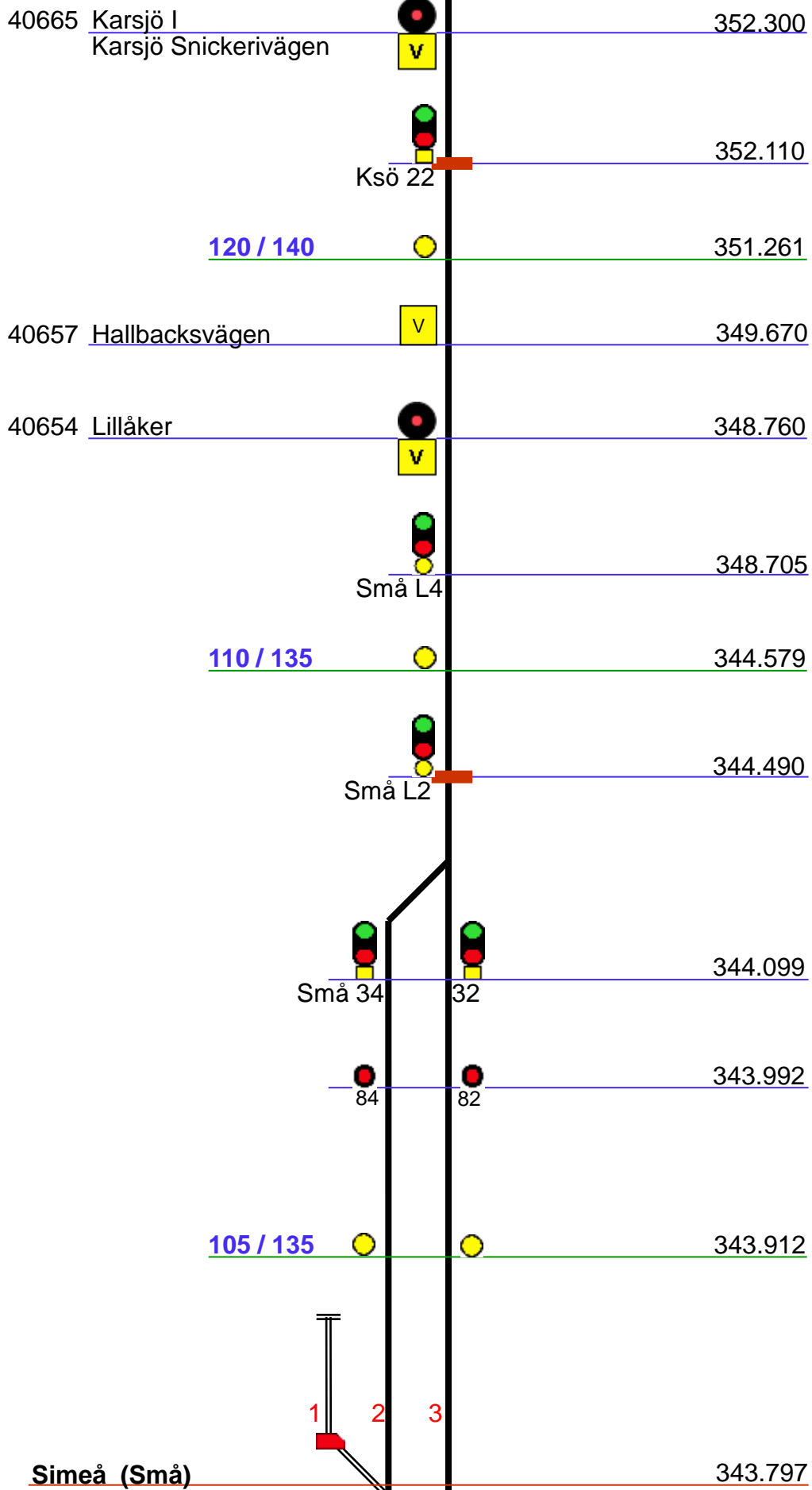


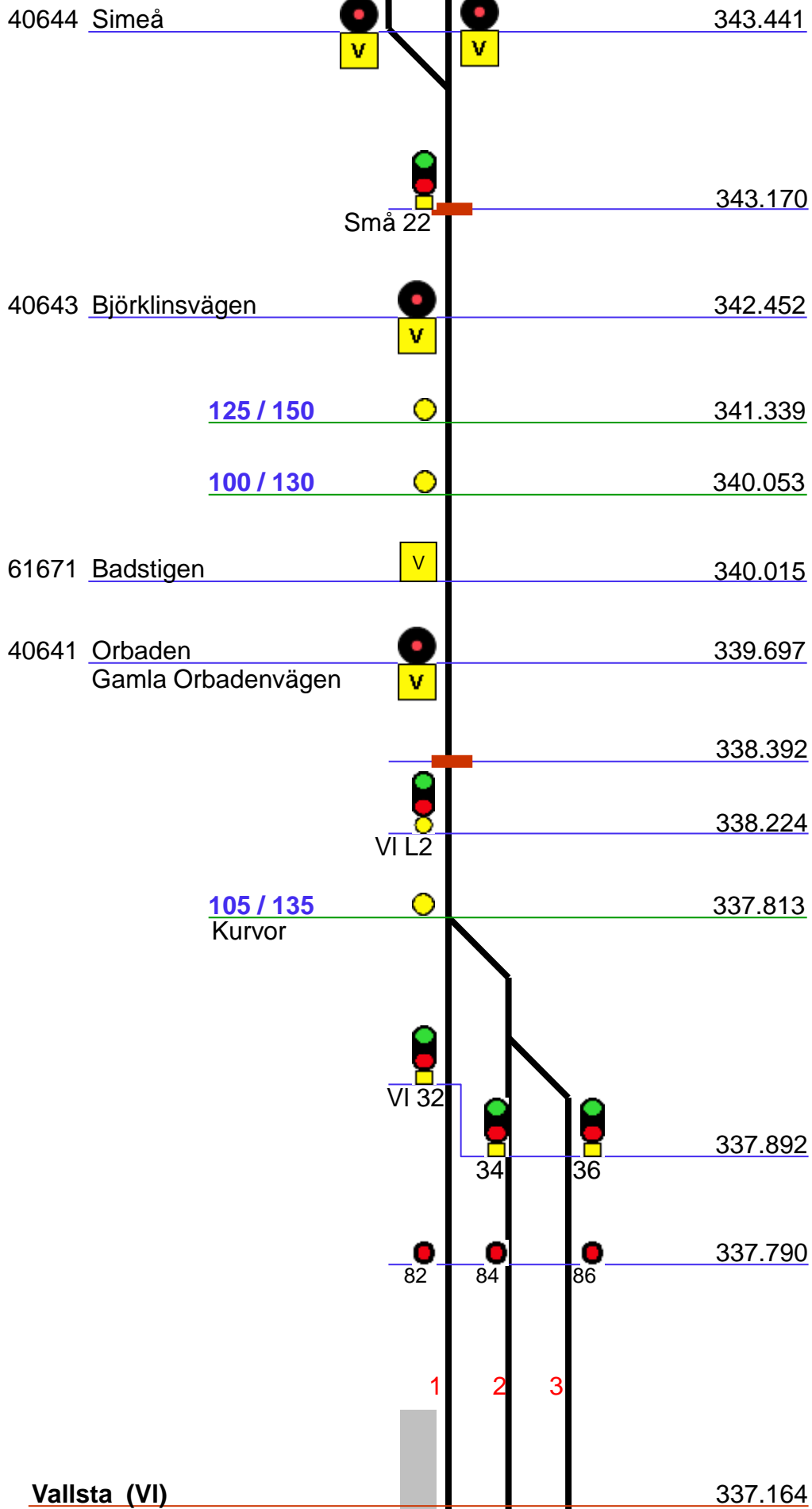













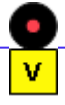
40634 Flygarvägen  
Östernäsvägen 337.030



VI 22 336.735



40625 Arbrå kyrka 334.015




130 / 160 332.980



Ab L2 332.247



40618 Arbrå norra  
Wengelins väg 331.985



34 331.842



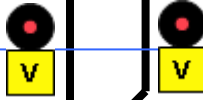
Arbrå (Ab) 331.732

Ab 32 331.662



1 2 3

40616 Forsövägen 331.039



100 / 125



330.855

40615 Idrottsplatsvägen  
Idrottsvägen 330.635



Ab 22 330.564



Lot L2 326.490



130 / 160



326.300

40609 Bruksvägen 326.350



Lot 32 326.150 – 326.192



34

36

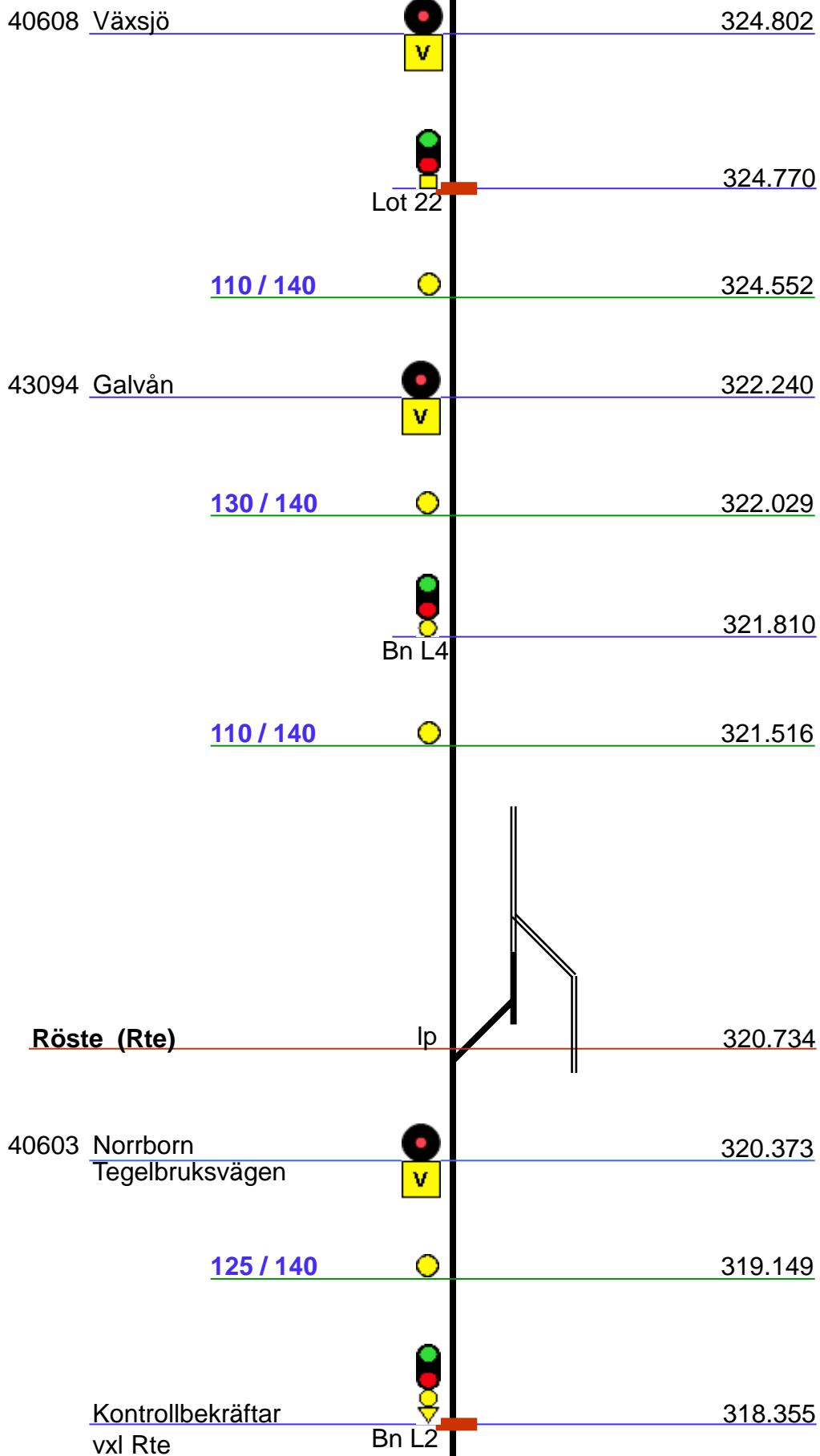
82 84 86 326.003

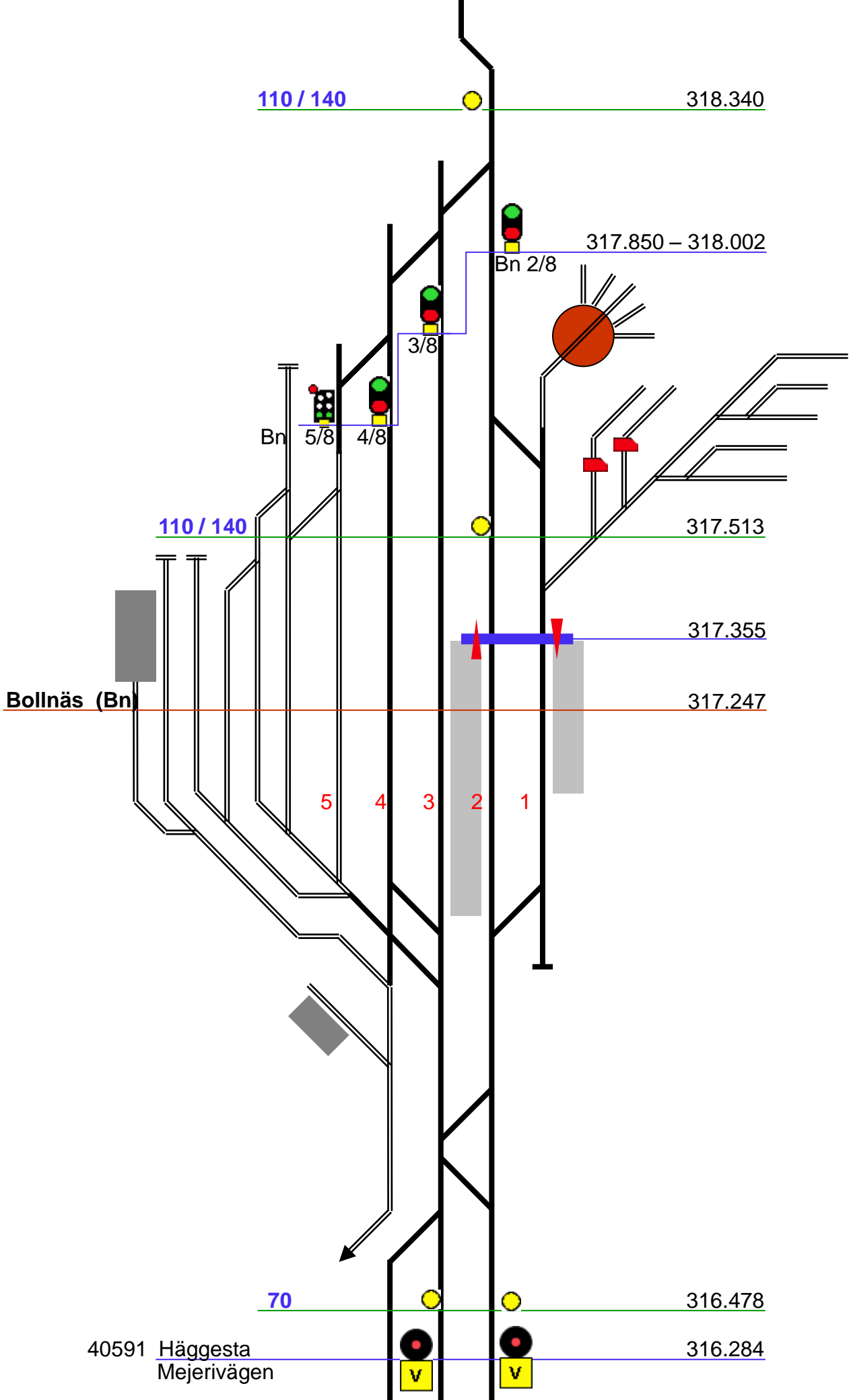


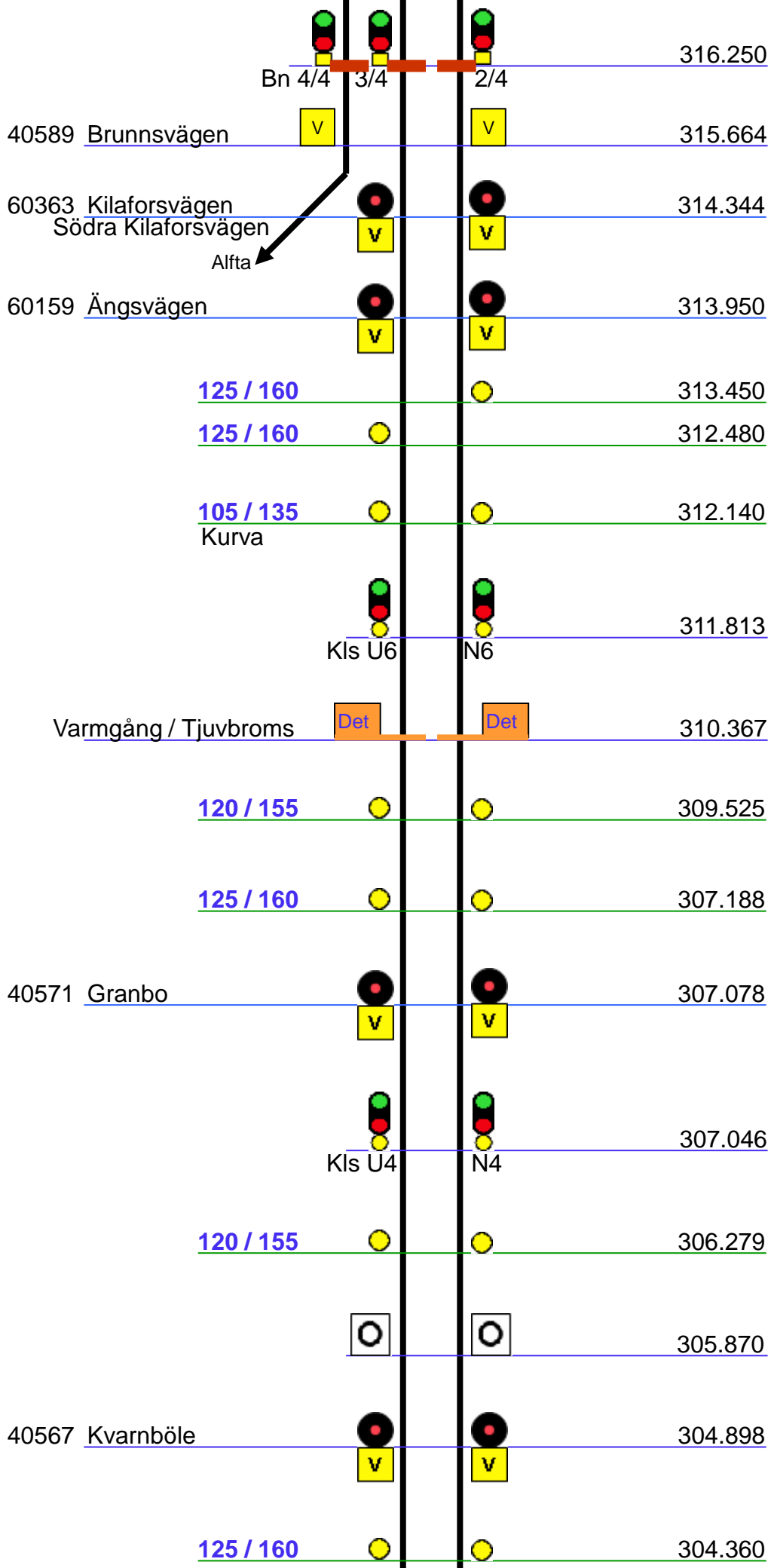
Lottefors (Lot) 325.701

3 2 1

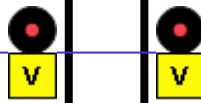








40565 Norrfly 304.065

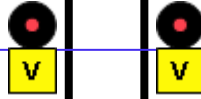


110 / 140 Kurva 303.880



301.703

40555 Karlslund Hanebo kyrkväg 301.537



Kls U42 N72 301.522



301.403



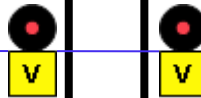
125 / 160 301.286 – 301.343



Marmaverken

95 / 120 Kls L74 301.200 301.050

60105 Industrivägen Hambergsvägen 300.982 300.790



125 / 140 Kls 34 32 64 66 300.622 300.595 300.675

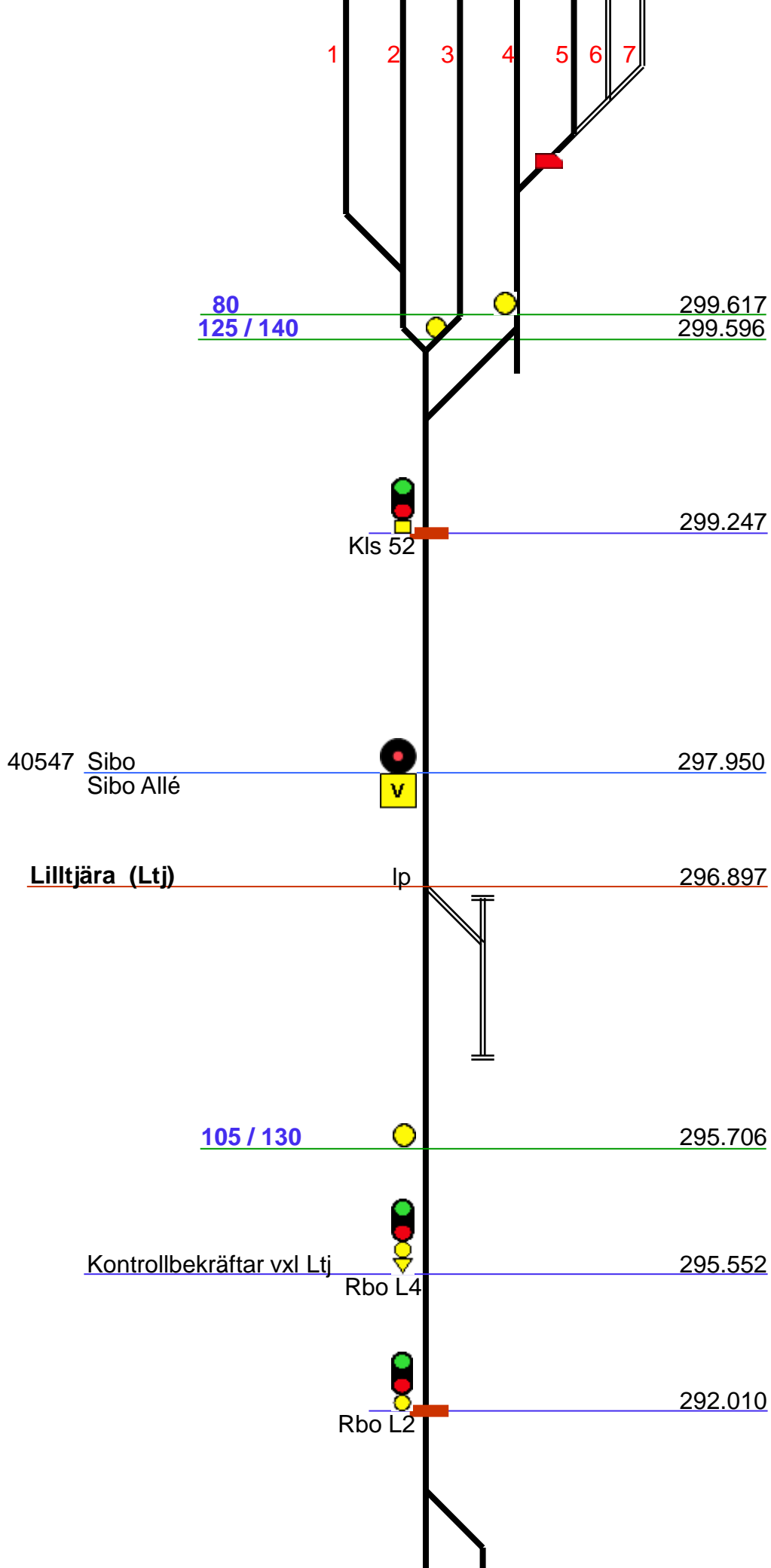


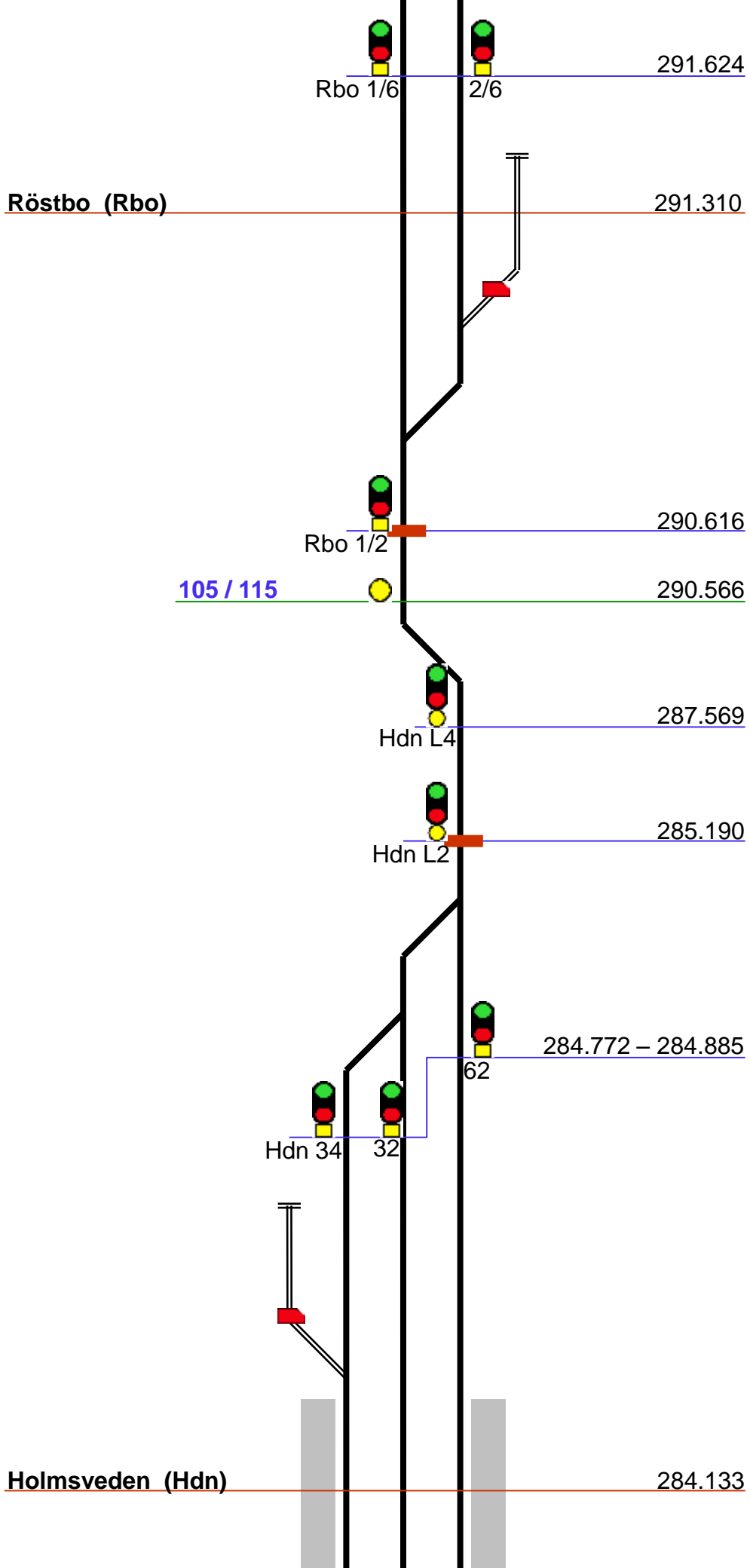
300.503 – 300.532

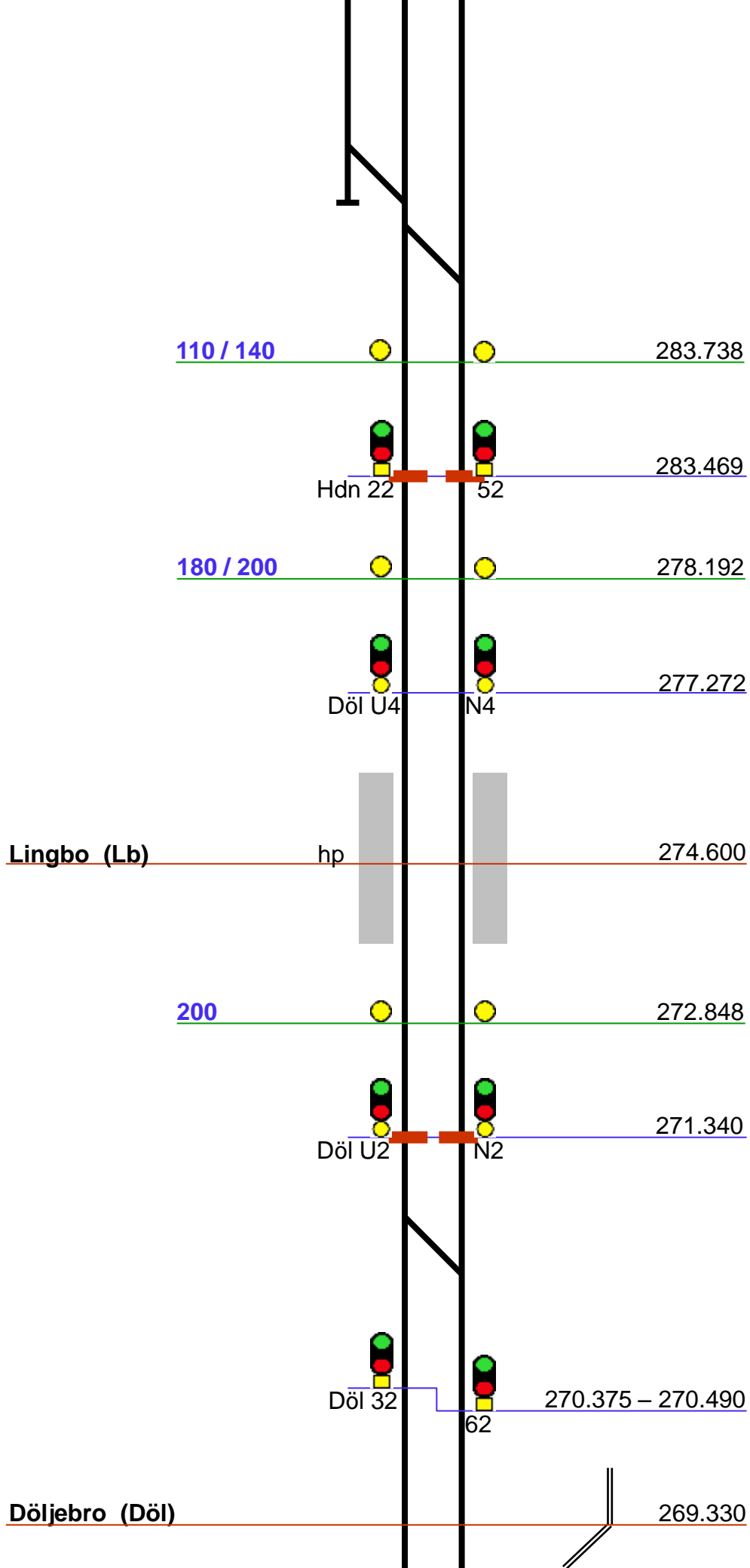


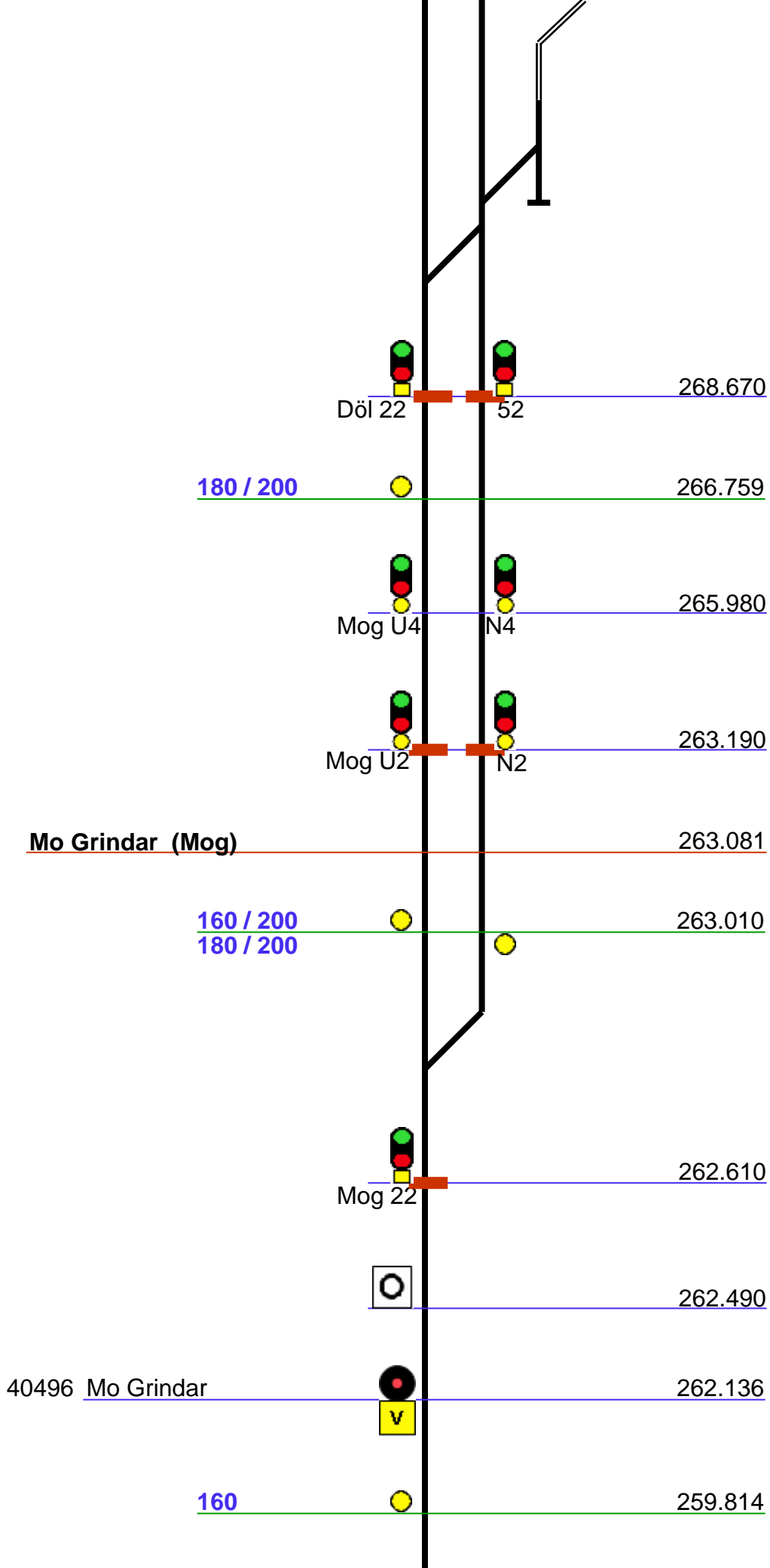
Kilafors (Kls) 300.207

300.200











40491 Langberget 259.699



40489 Österbacken 259.172



Ob L2 257.434



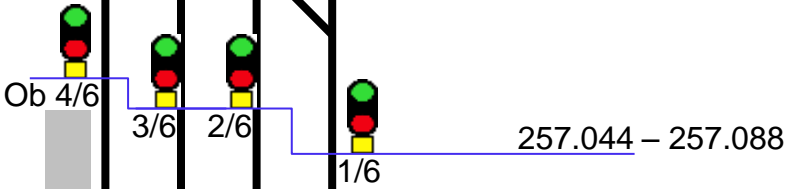
40483 Gäverängevägen 257.336



130 / 160 257.235



60230 Norängsvägen 257.193



257.044 – 257.088

256.963

**Ockelbo (Ob)** 256.826  
Längdmättningsförändring från Kfn 38.401 = 256.952

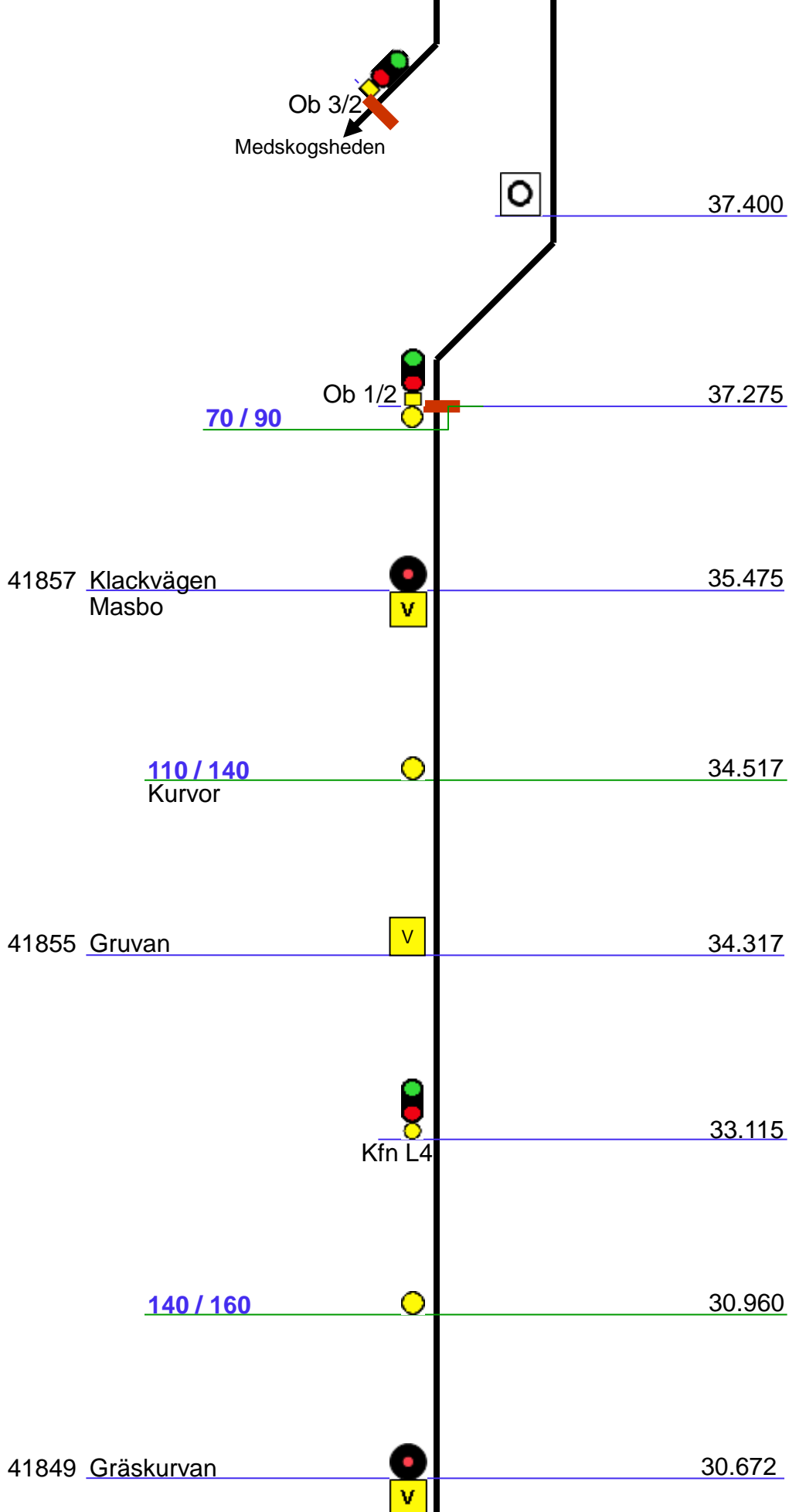


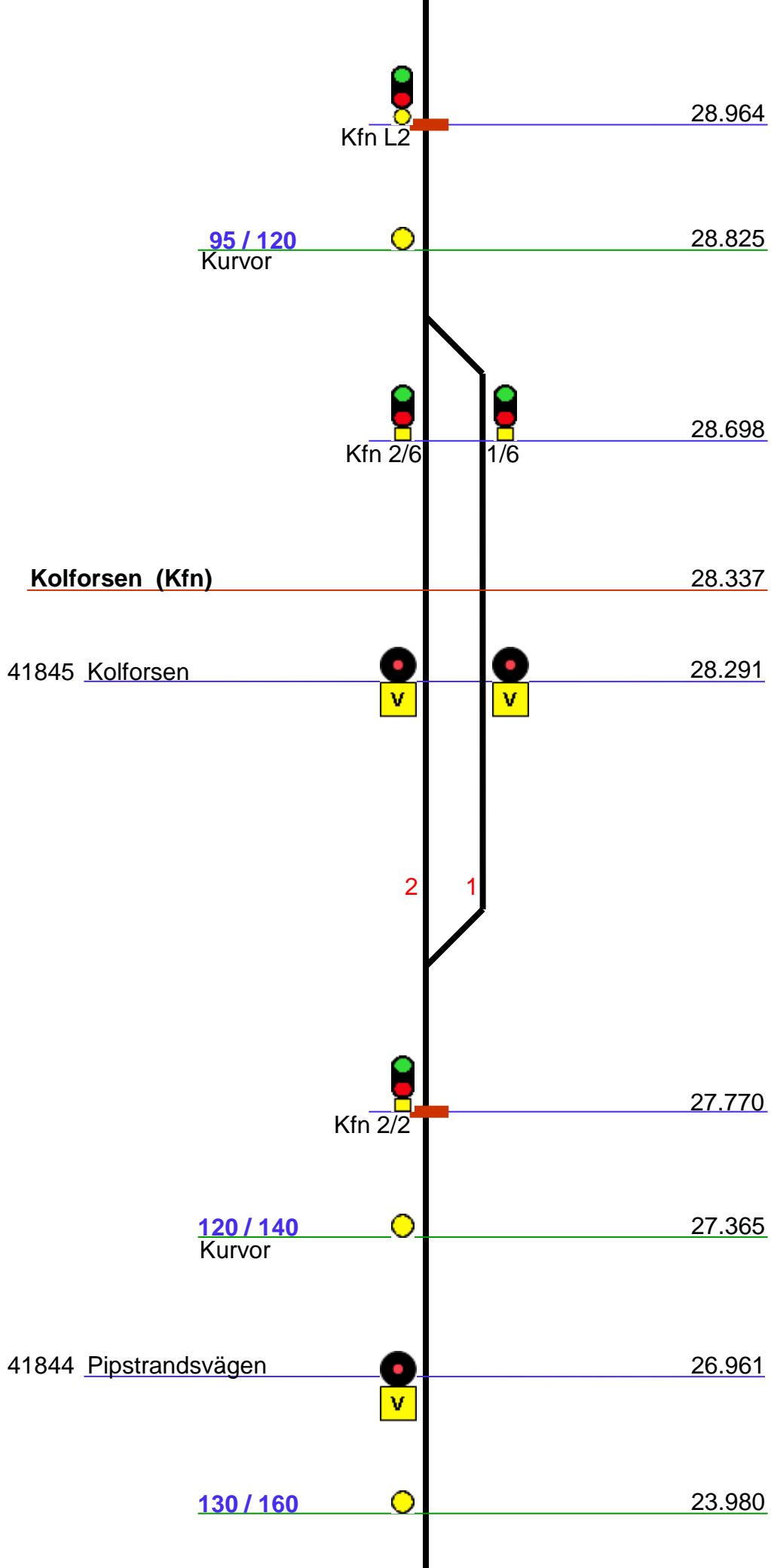
120 256.300

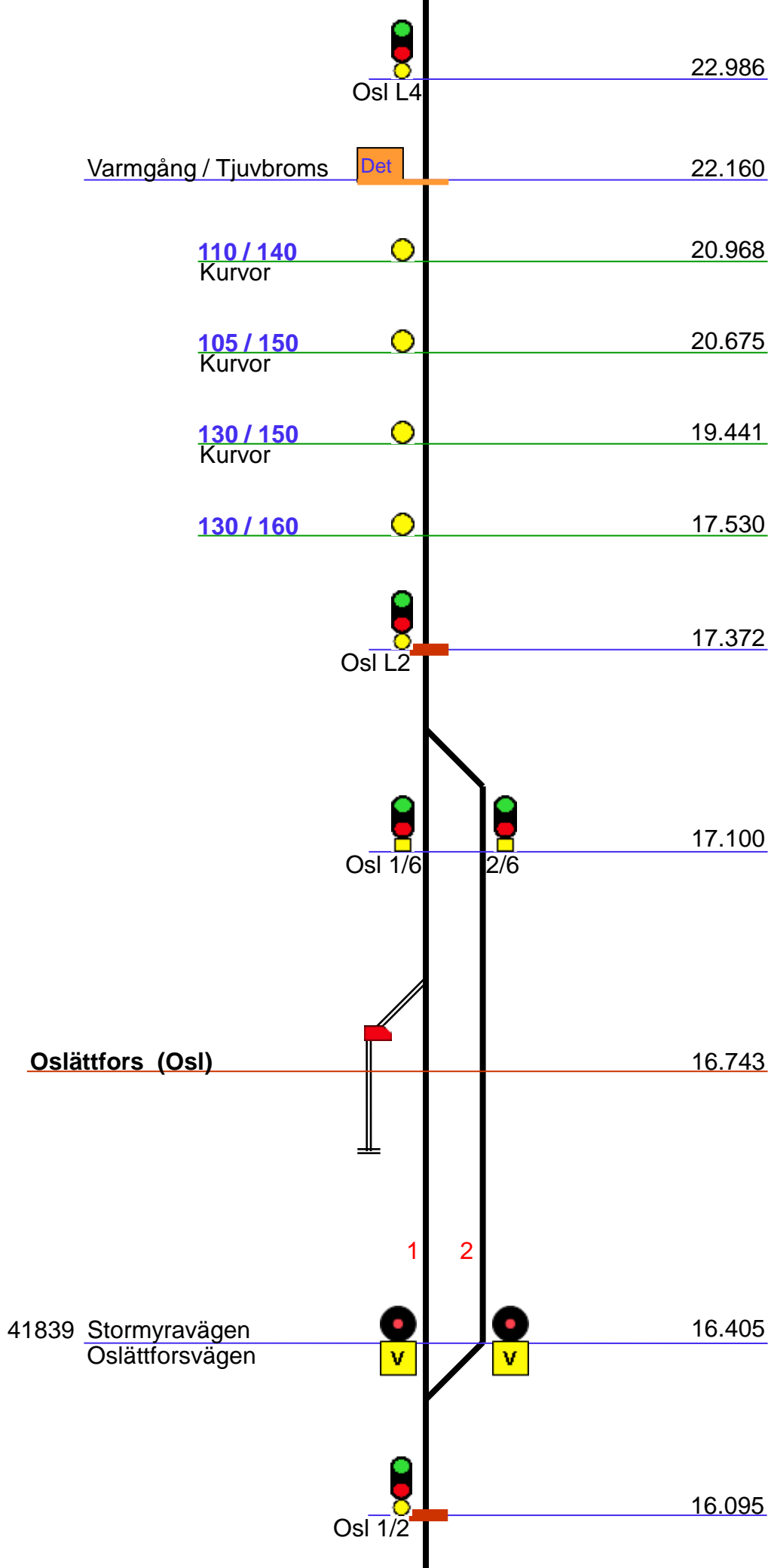



70 37.670

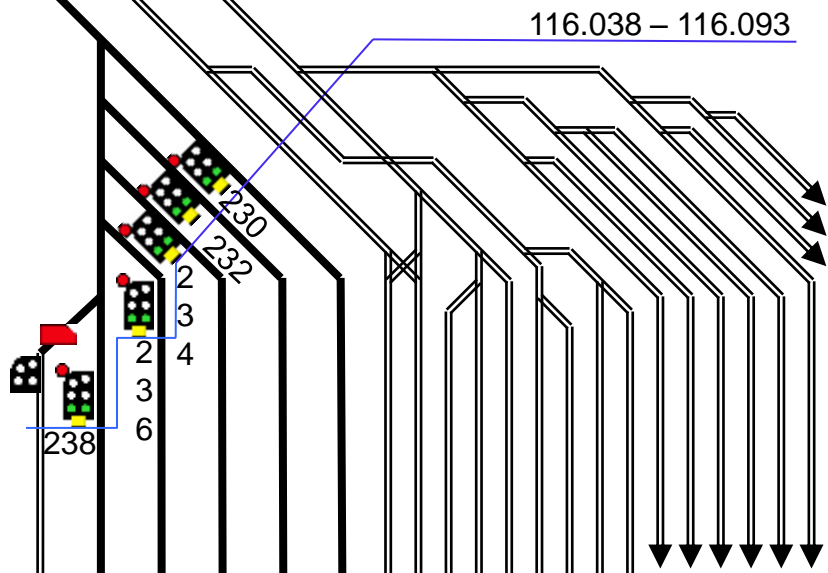
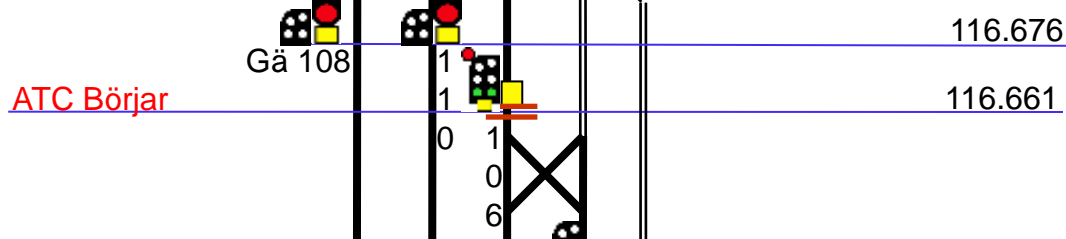
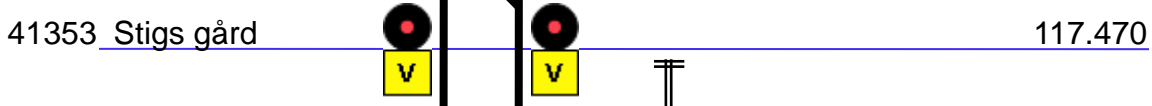
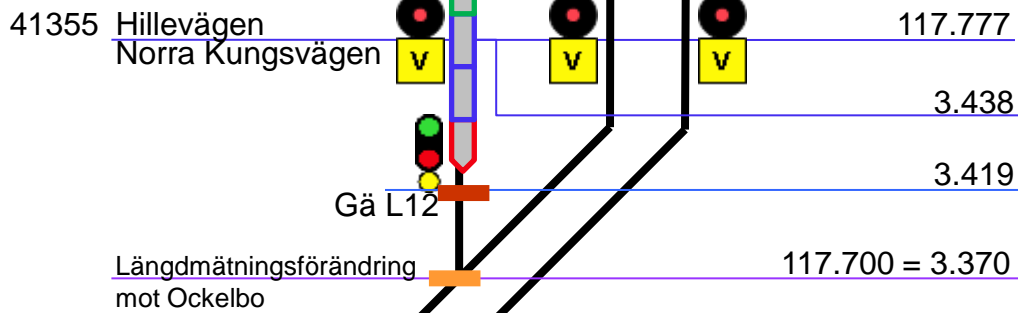


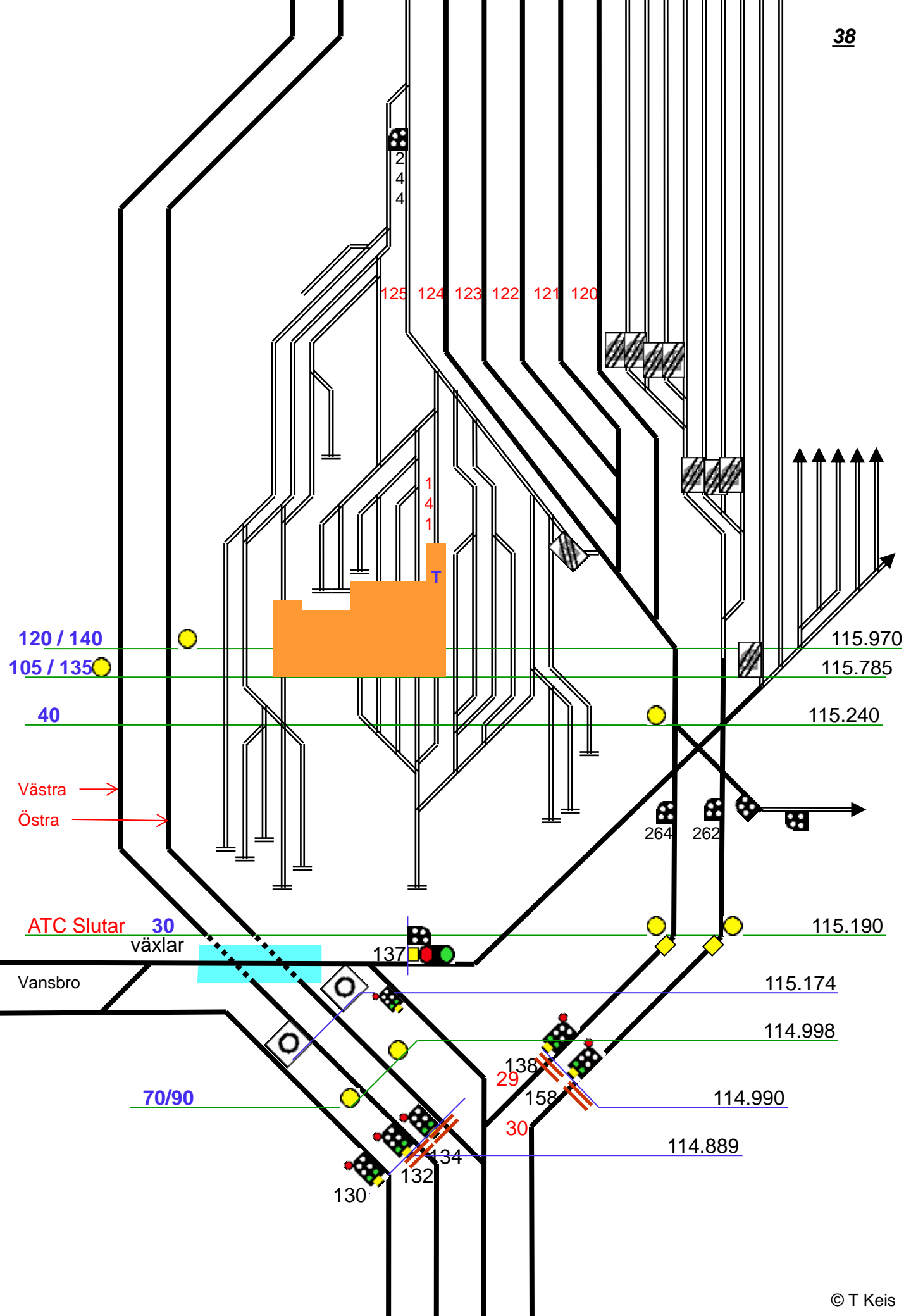












120 / 140  
105 / 135

40

Västra →  
Östra →

ATC Slutar 30  
växlar

Vansbro

70/90

130

132

134

138

158

30

137

264

262

125 124 123 122 121 120

1  
4  
1

2  
4  
4

115.970  
115.785  
115.240

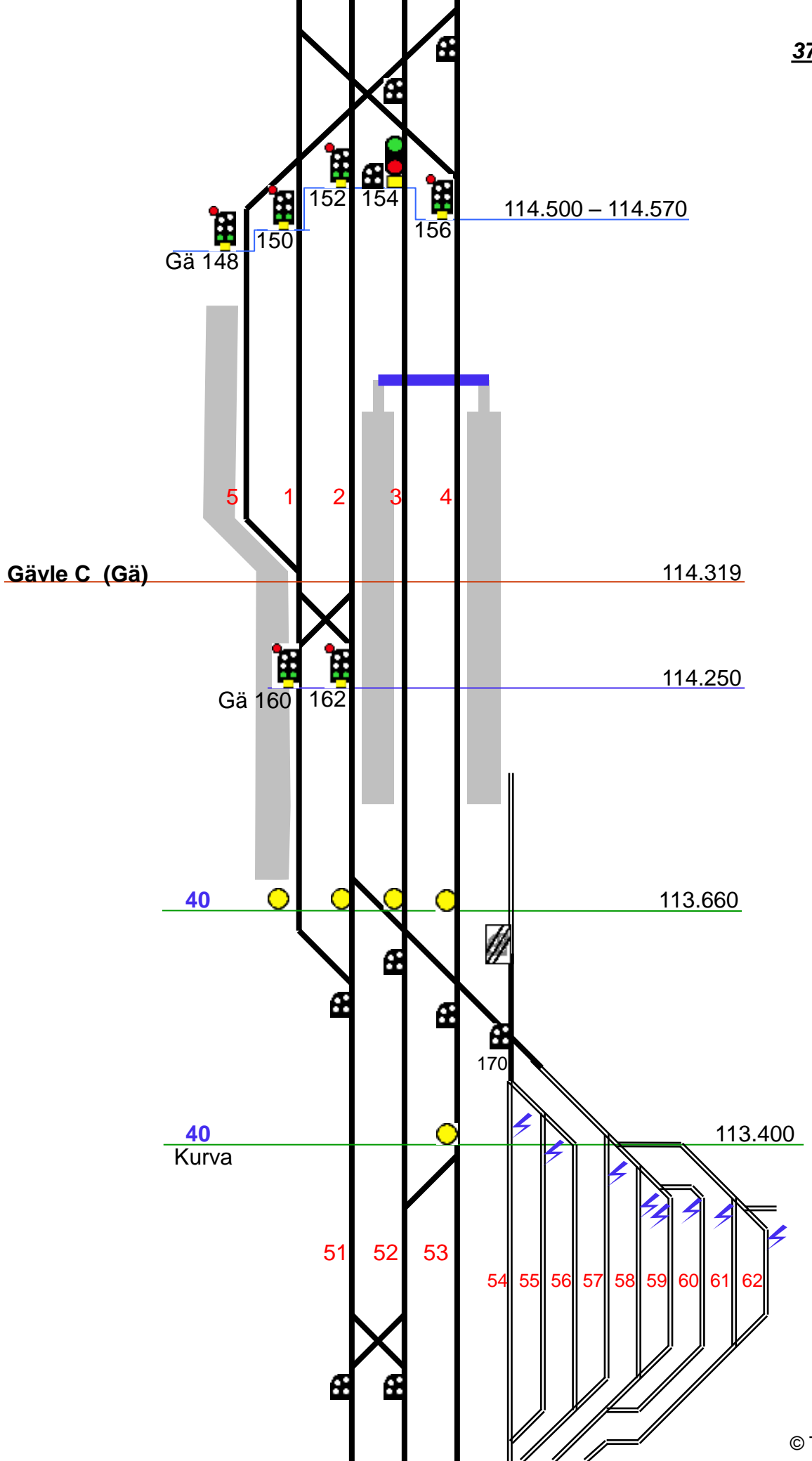
115.190

115.174

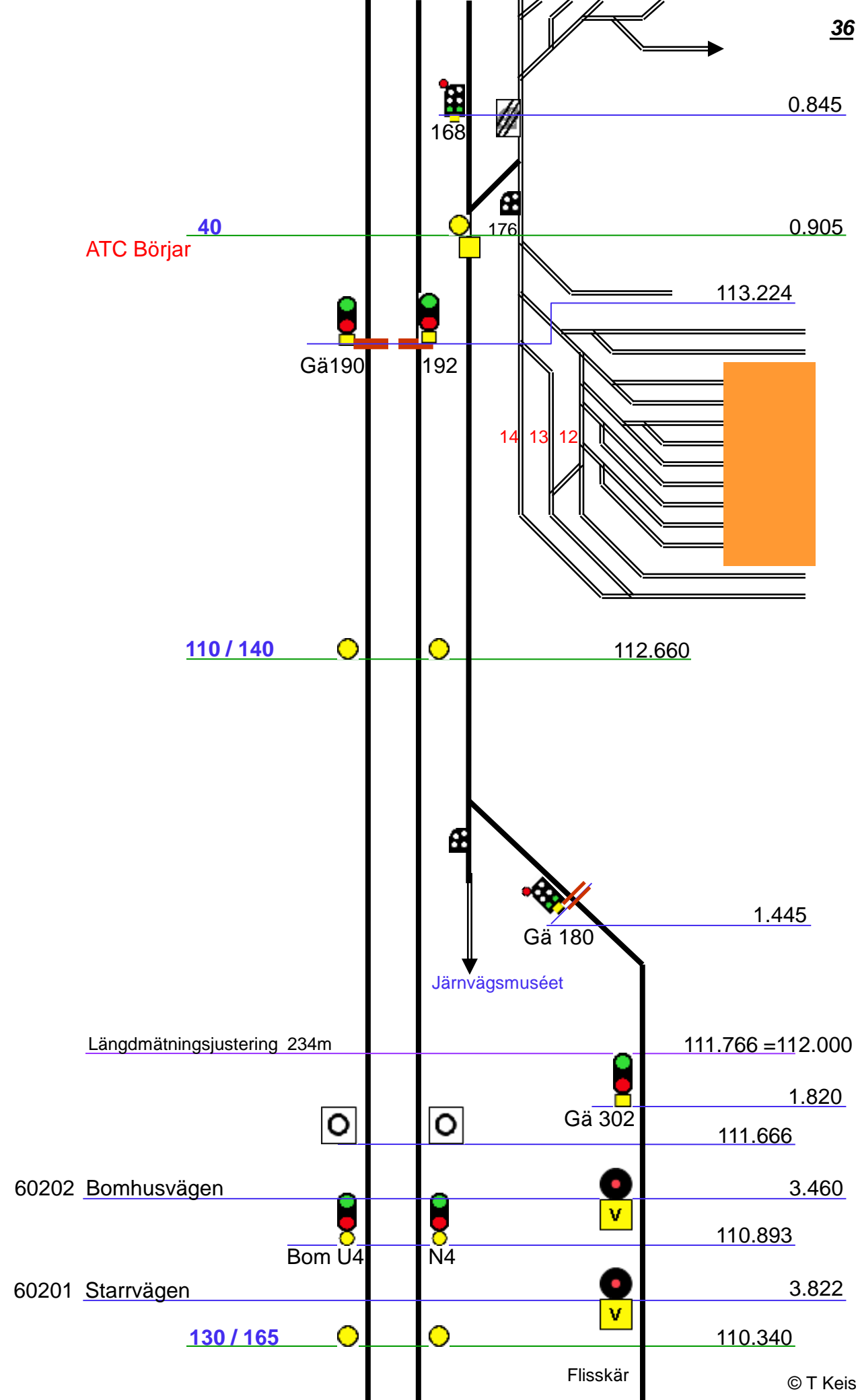
114.998

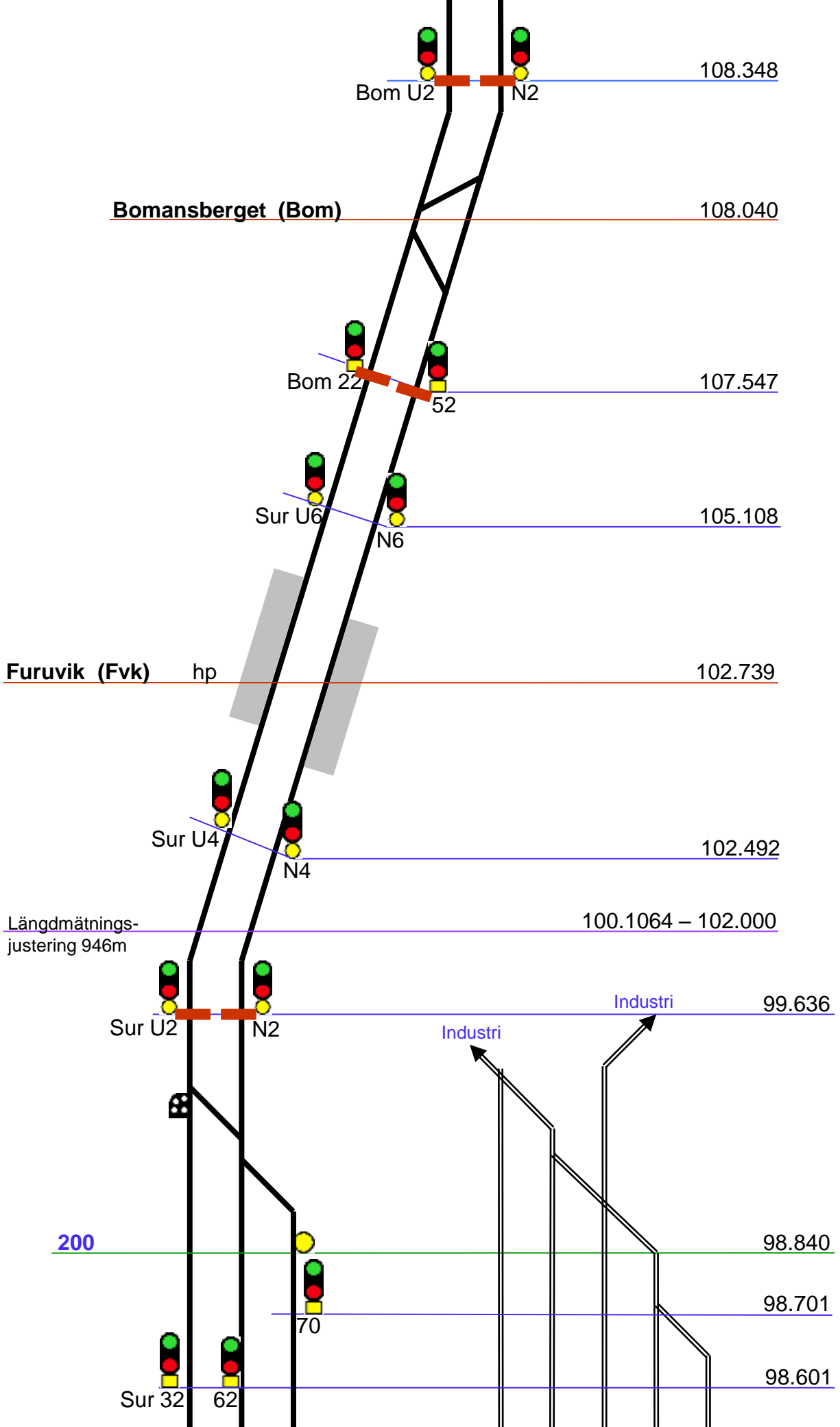
114.990

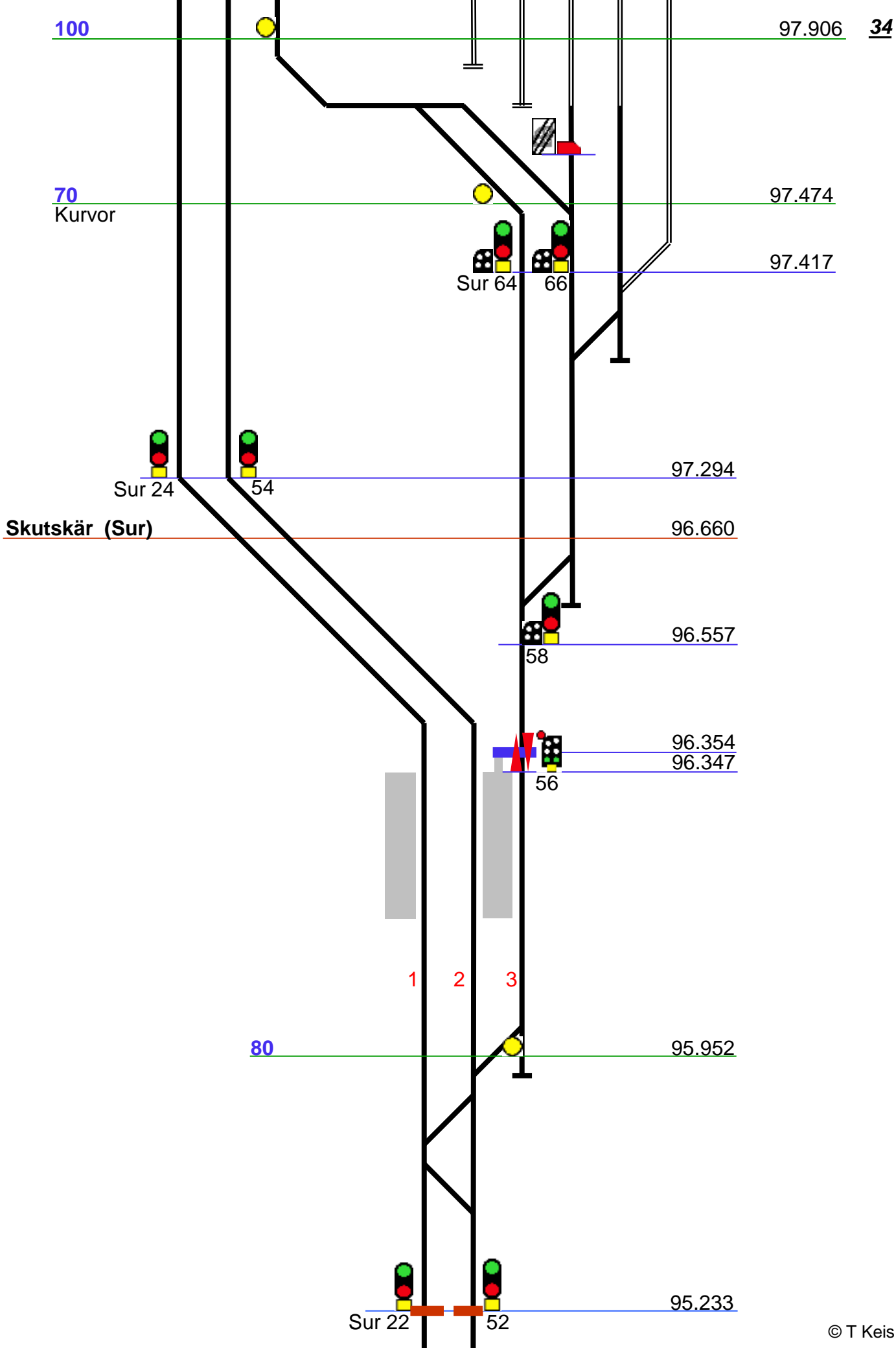
114.889

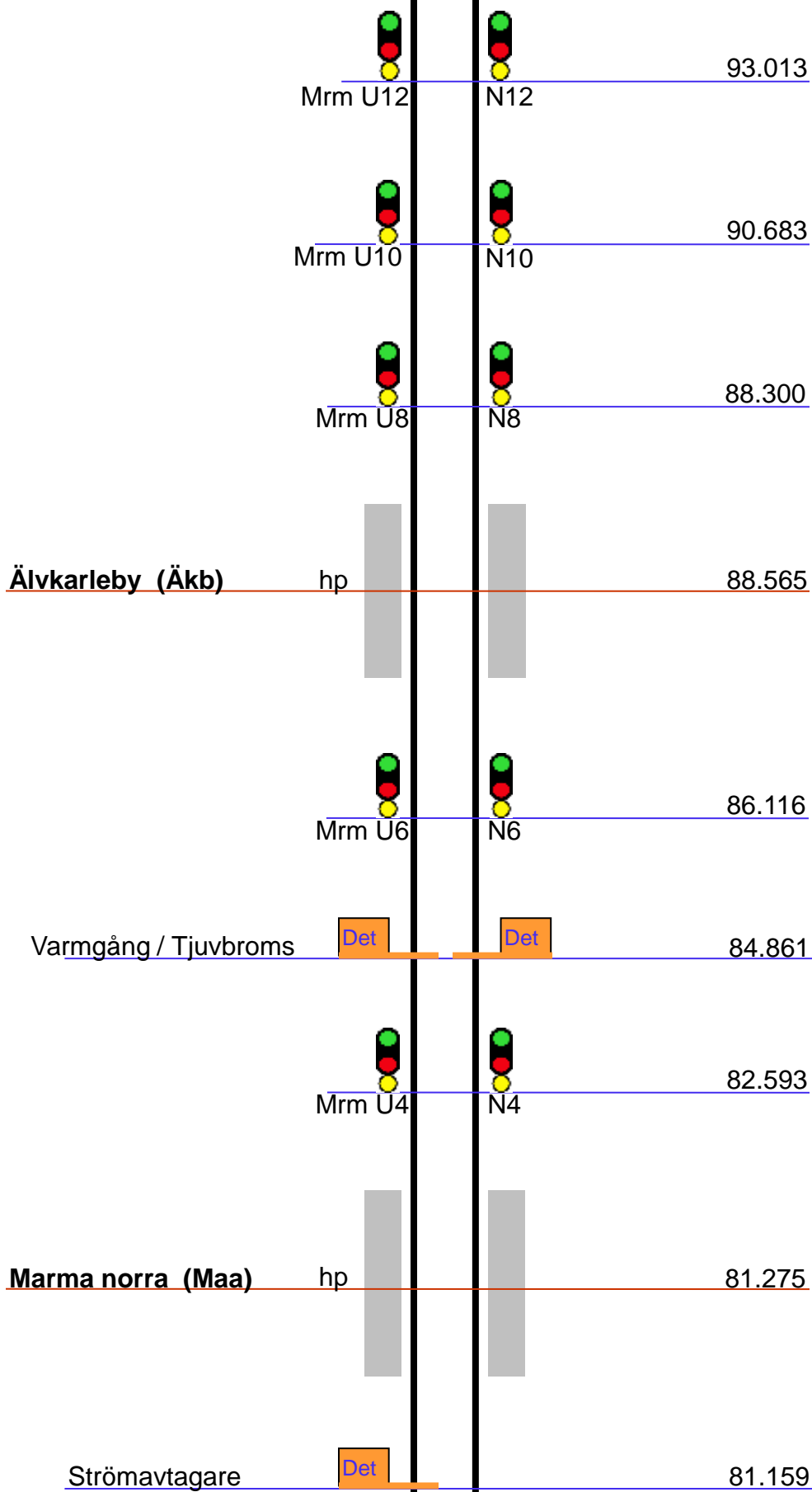


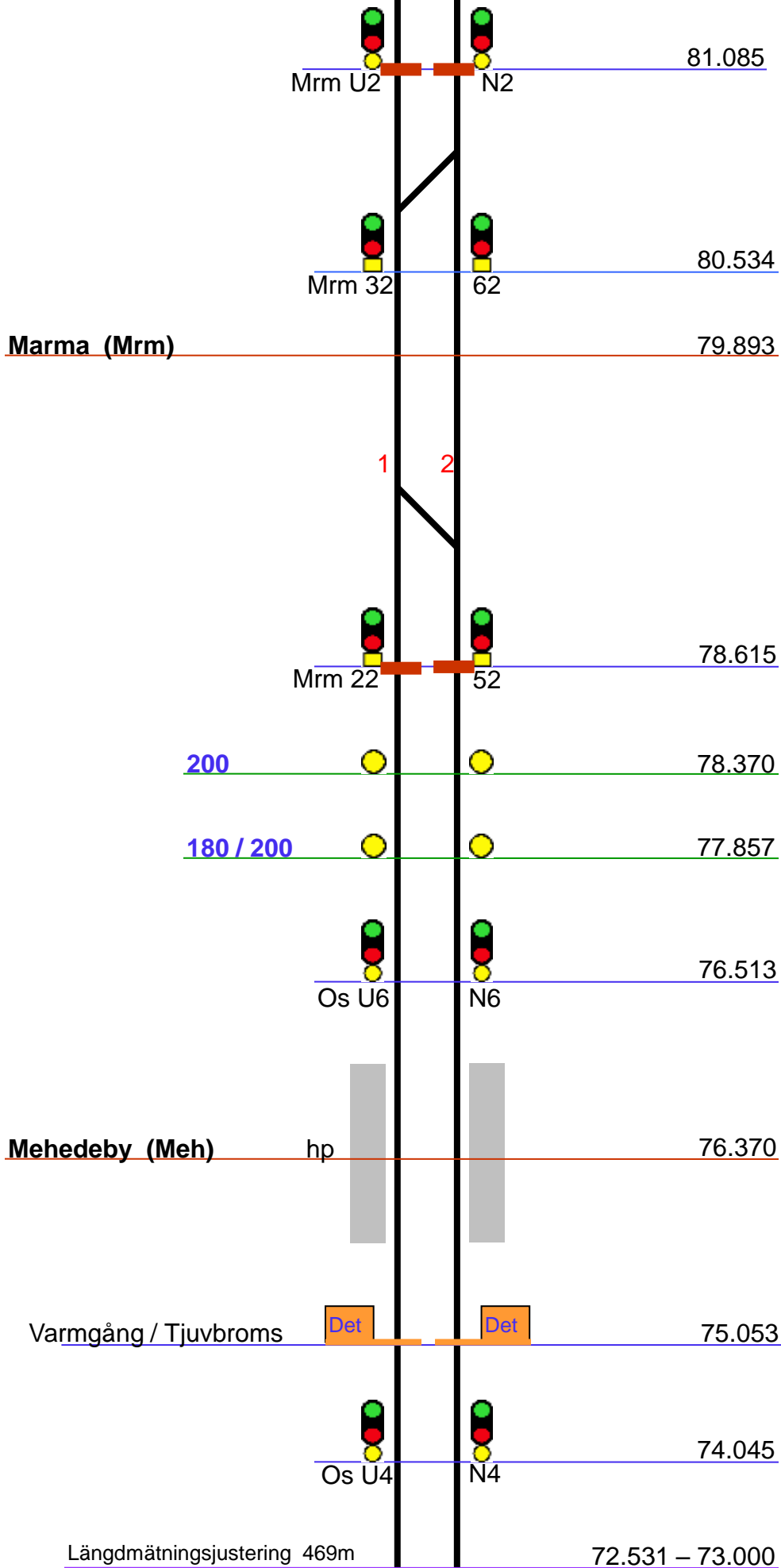




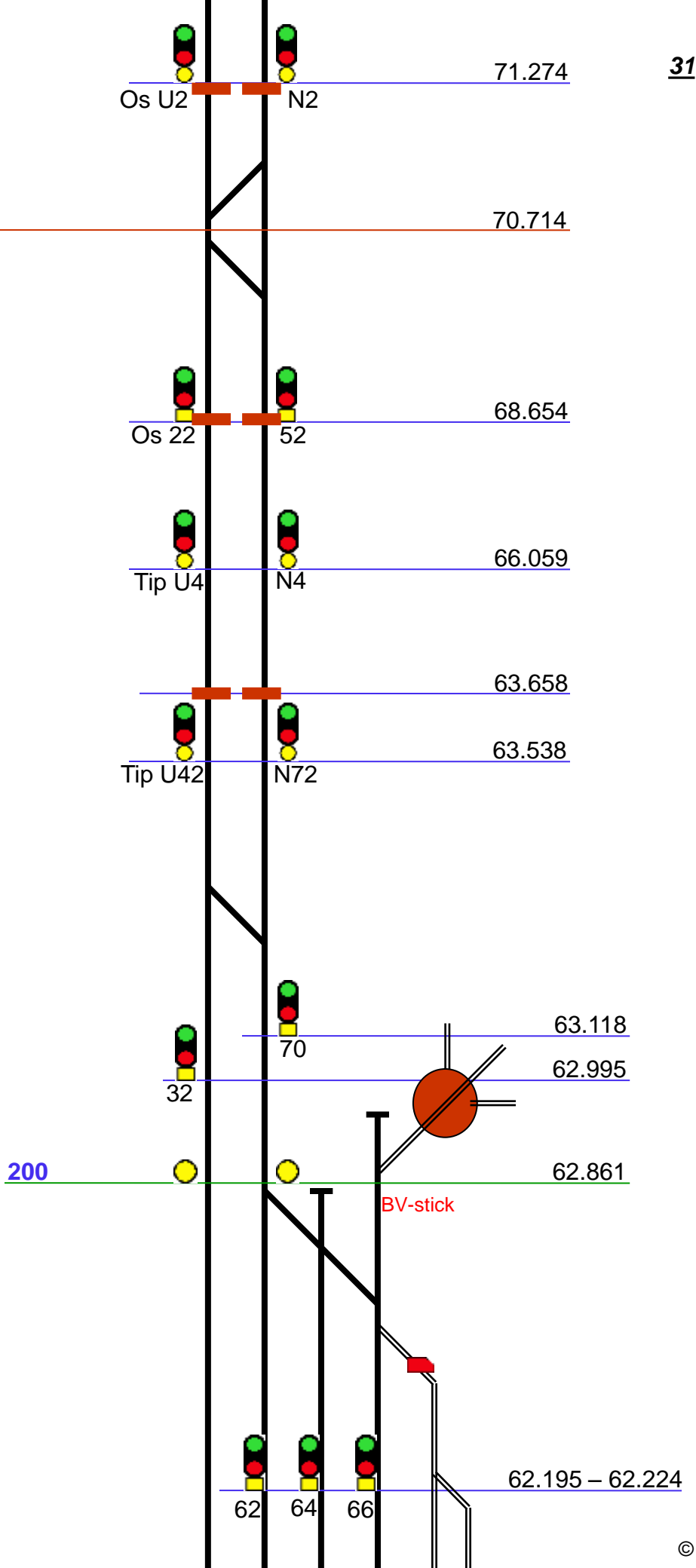




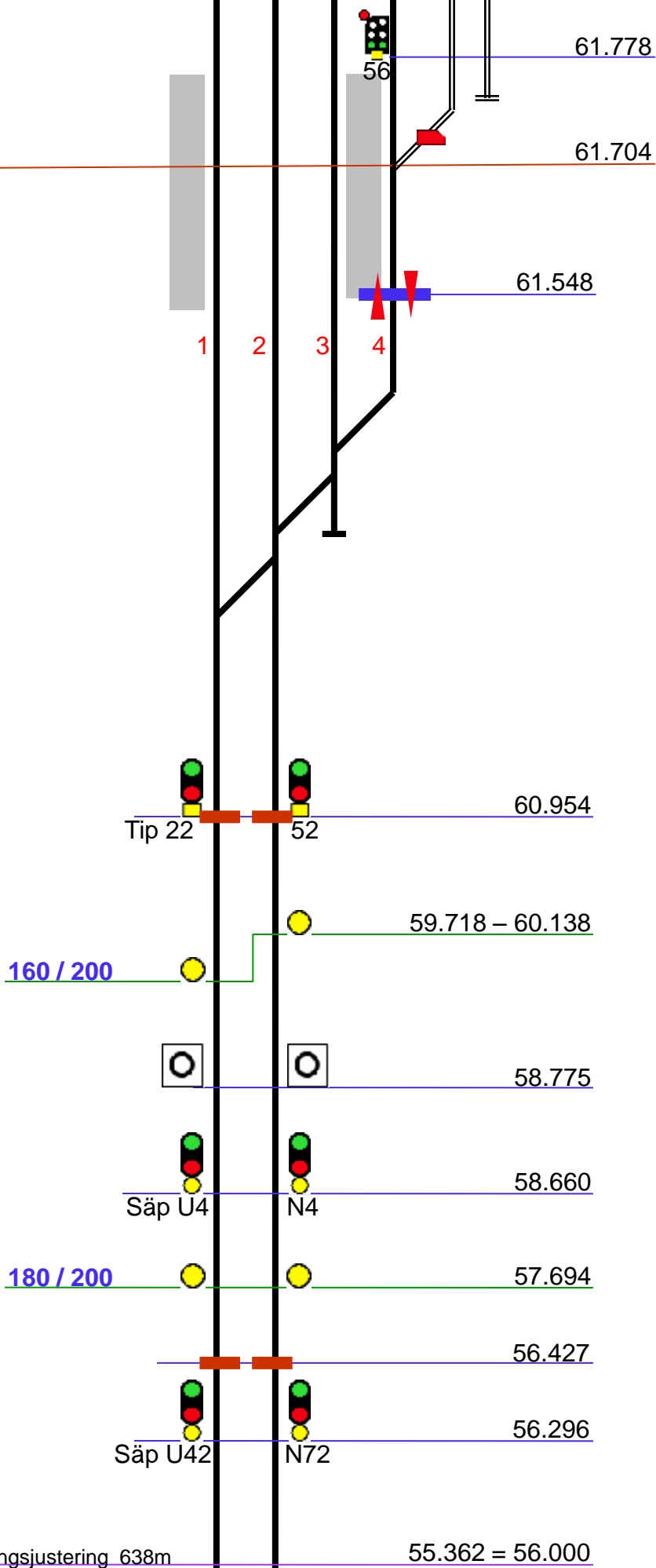




Orrskog (Os)

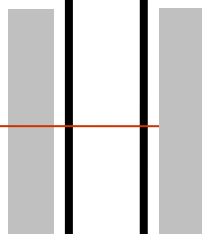

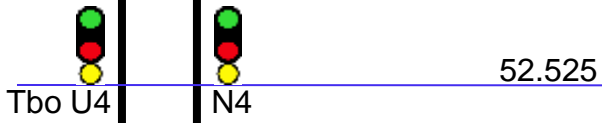
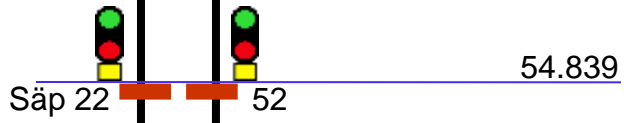


Tierp (Tip)




Längdmätningjustering 638m

55.362 = 56.000

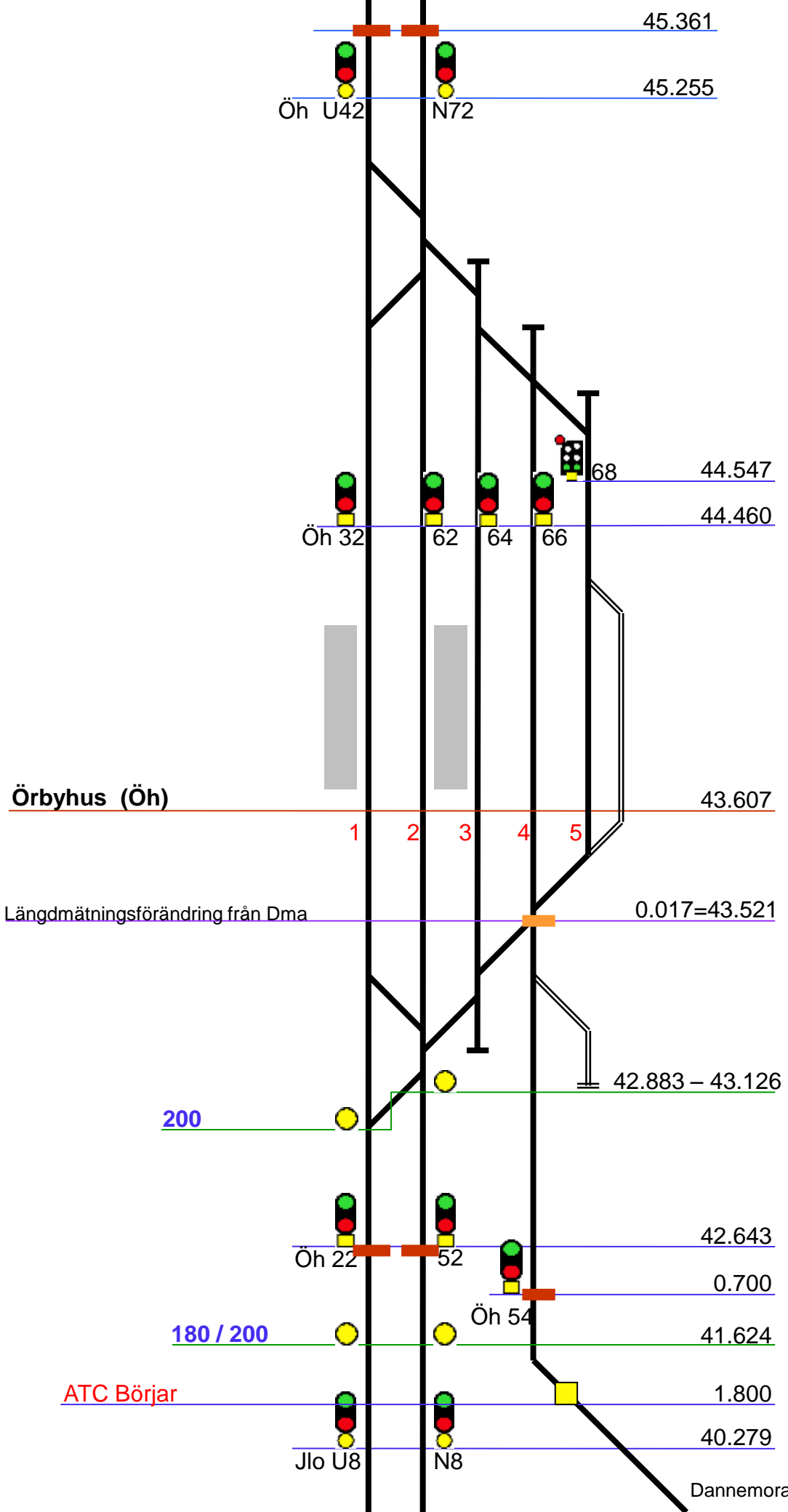


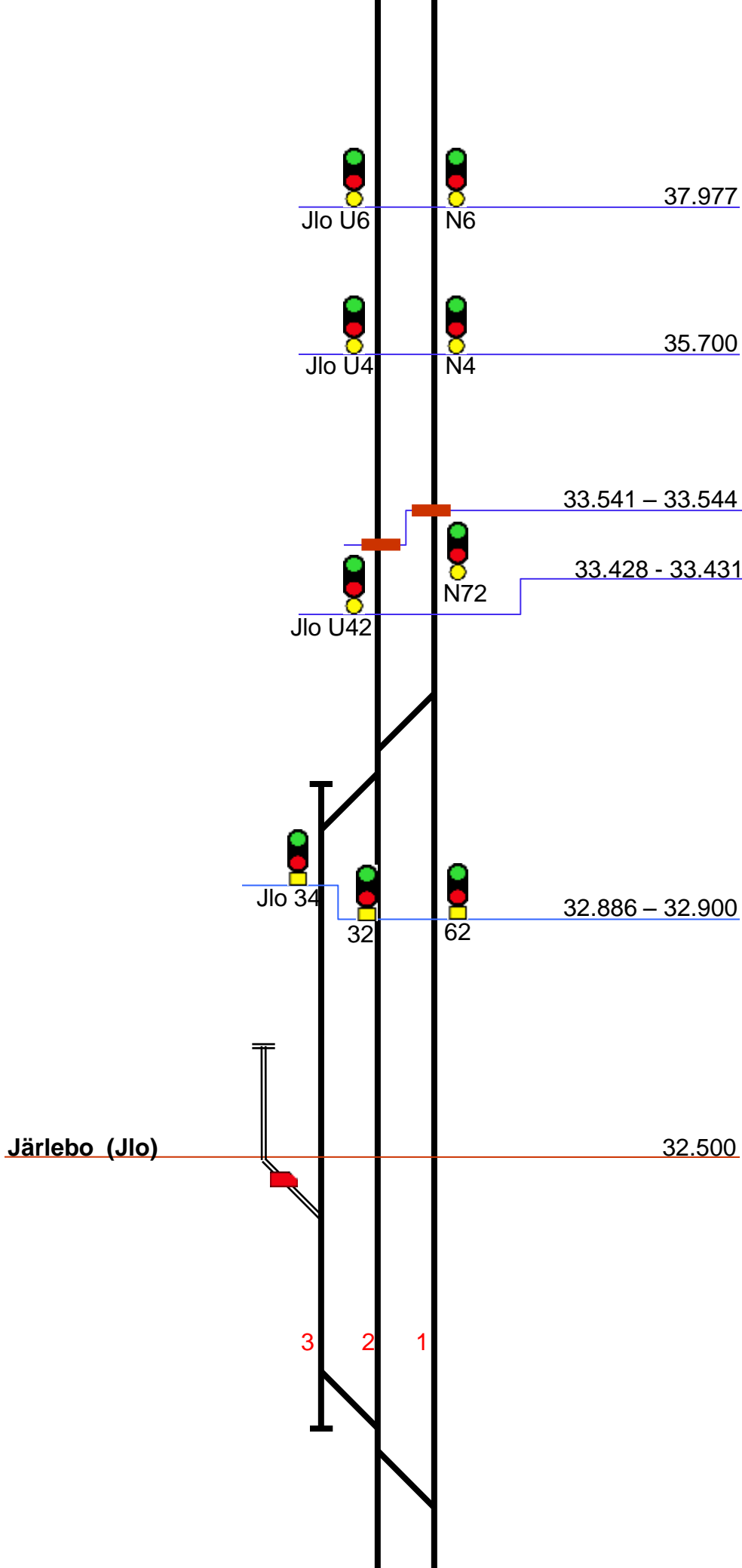
2

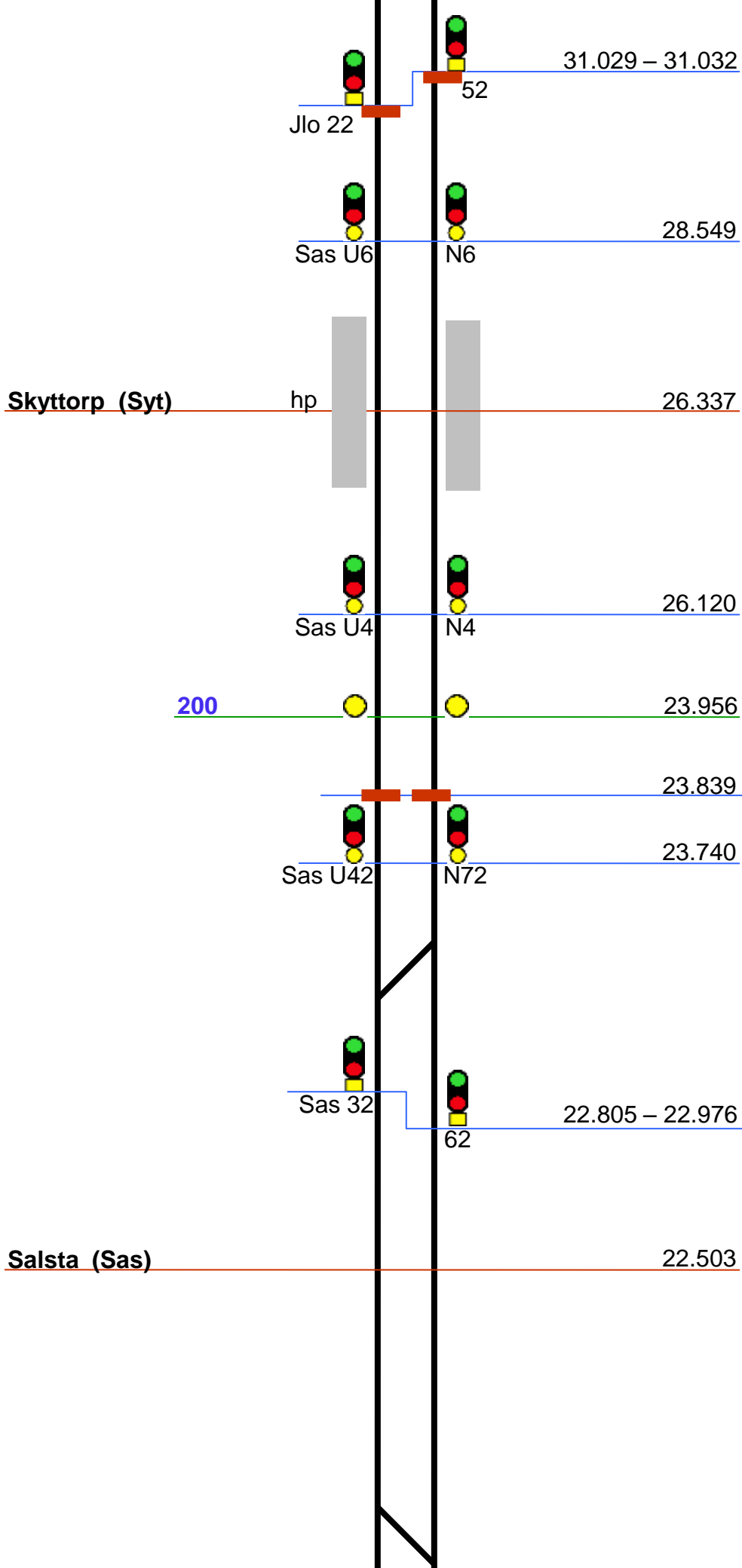
1



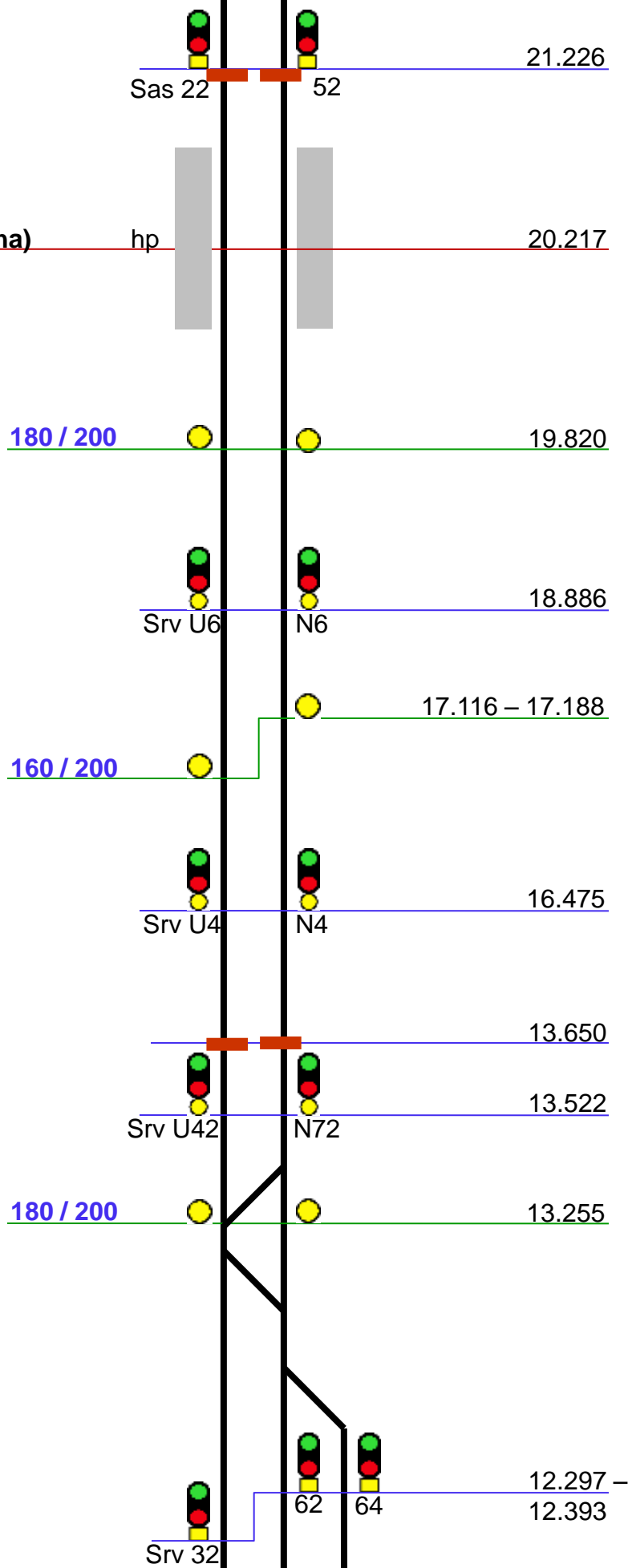






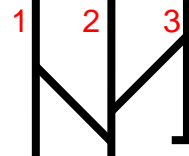
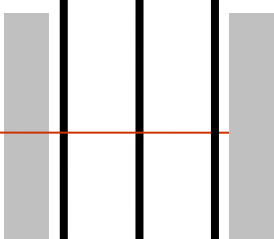


Vattholma (Vha)



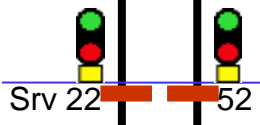
Storvreta (Srv)

12.295



160 / 200

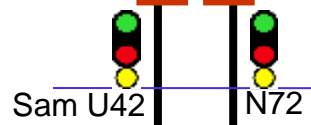
10.907 – 10.942



10.585



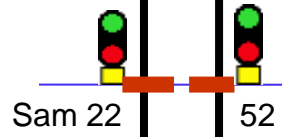
8.245



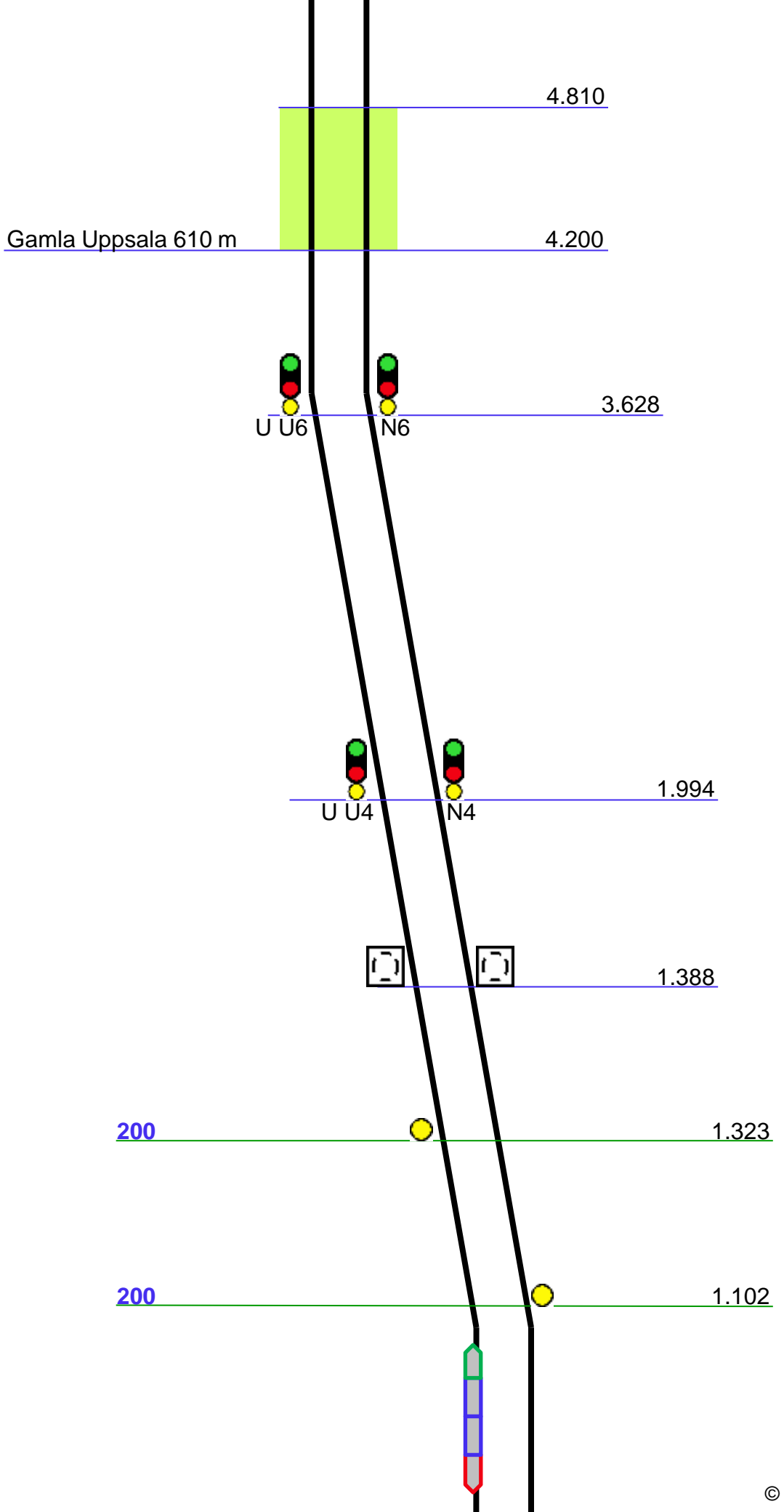
8.125

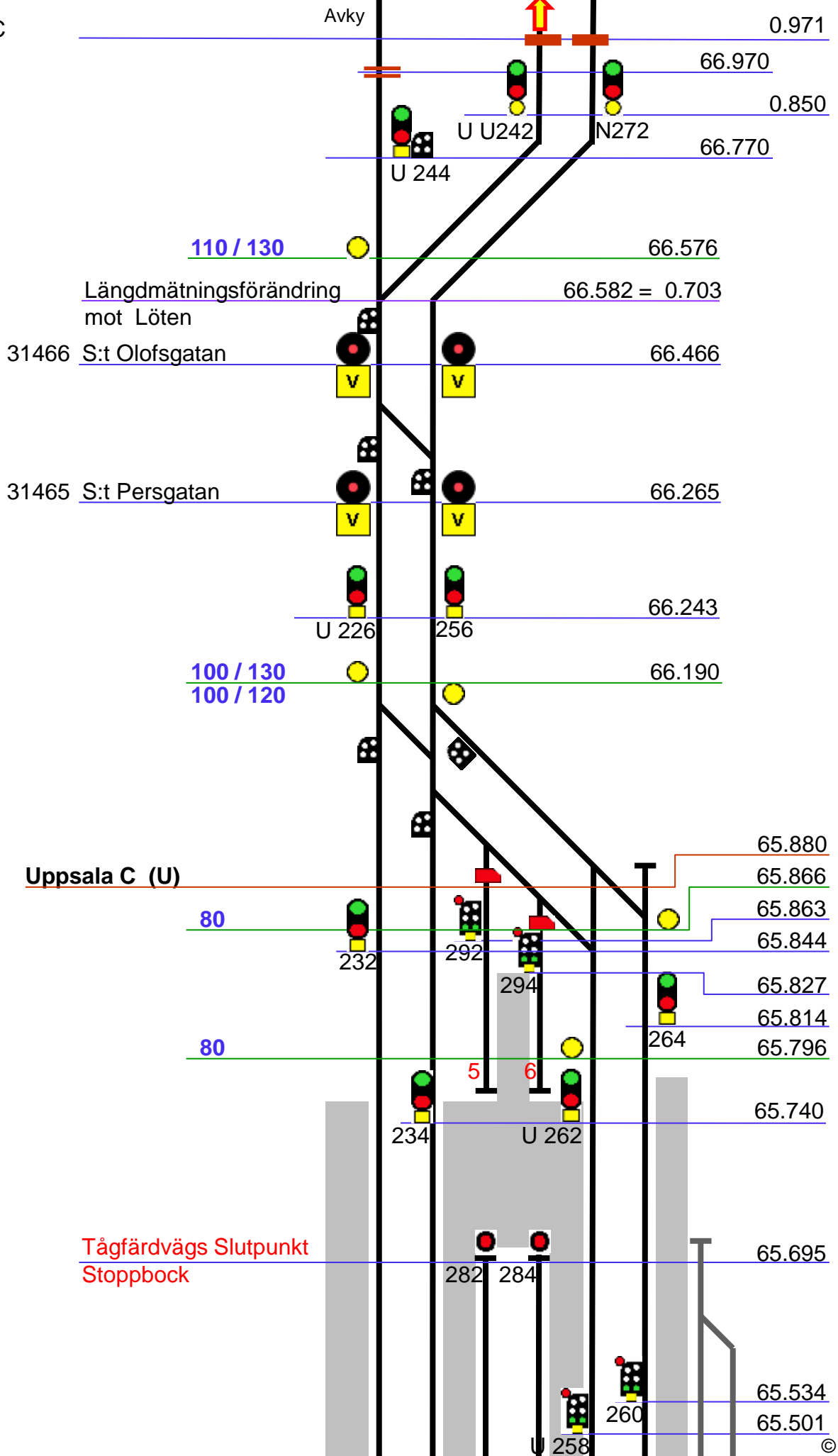
Samnan (Sam)

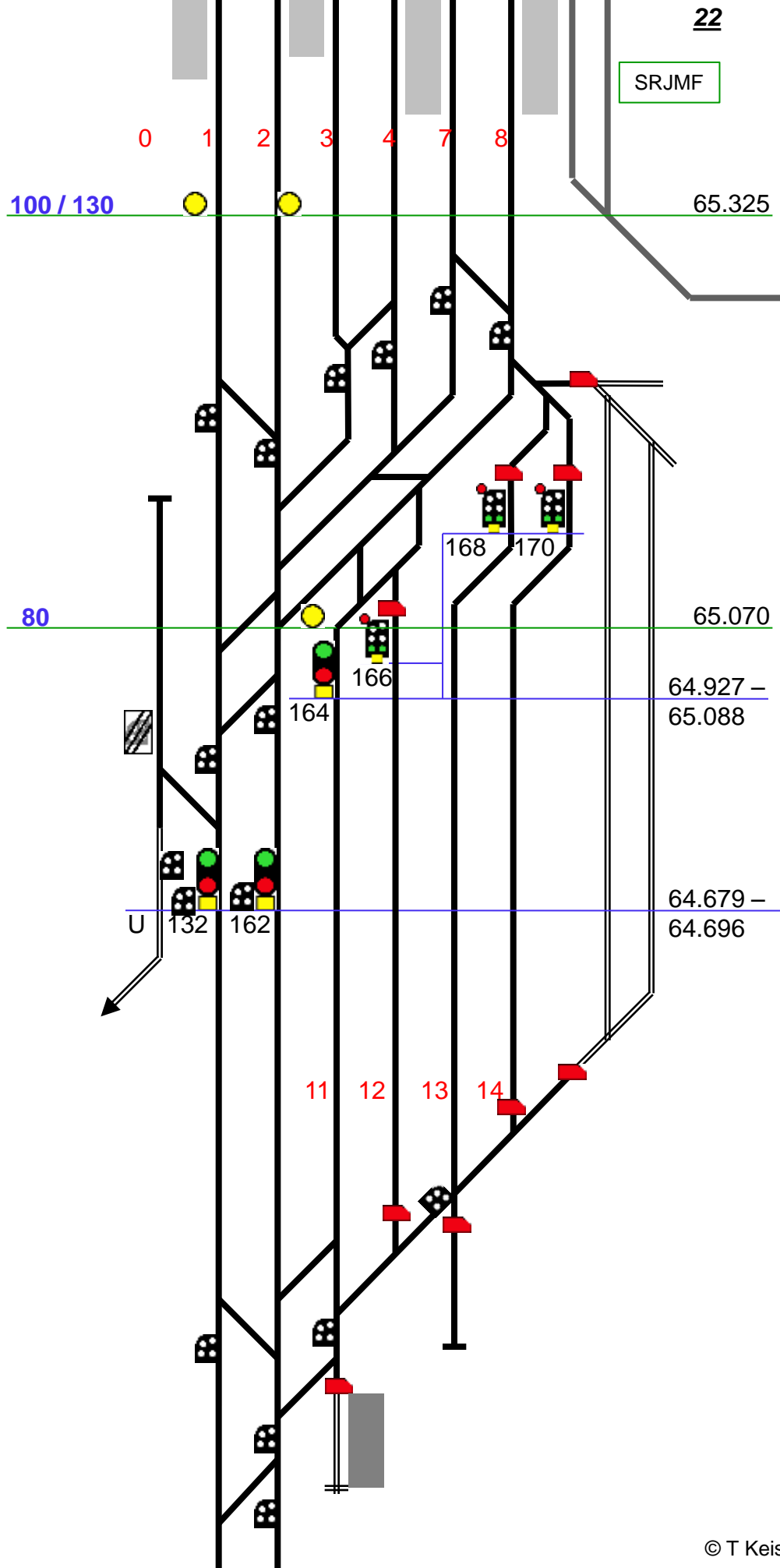
6.450



5.700 -5.705



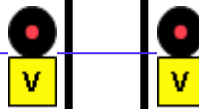






31462 Vimpelgatan

64.142



120


64.045



U 122

152


63.844



Säy U4

N4

62.954



Säy U42

N72

61.576



**Säby (Säy)**

61.246



Säy 22

52

60.916



31457 Sävja gårdsväg

60.825



Eby U8

N8

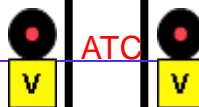
59.656



31456 Bergsbrunna

59.270


ATC



Eby U6

N6

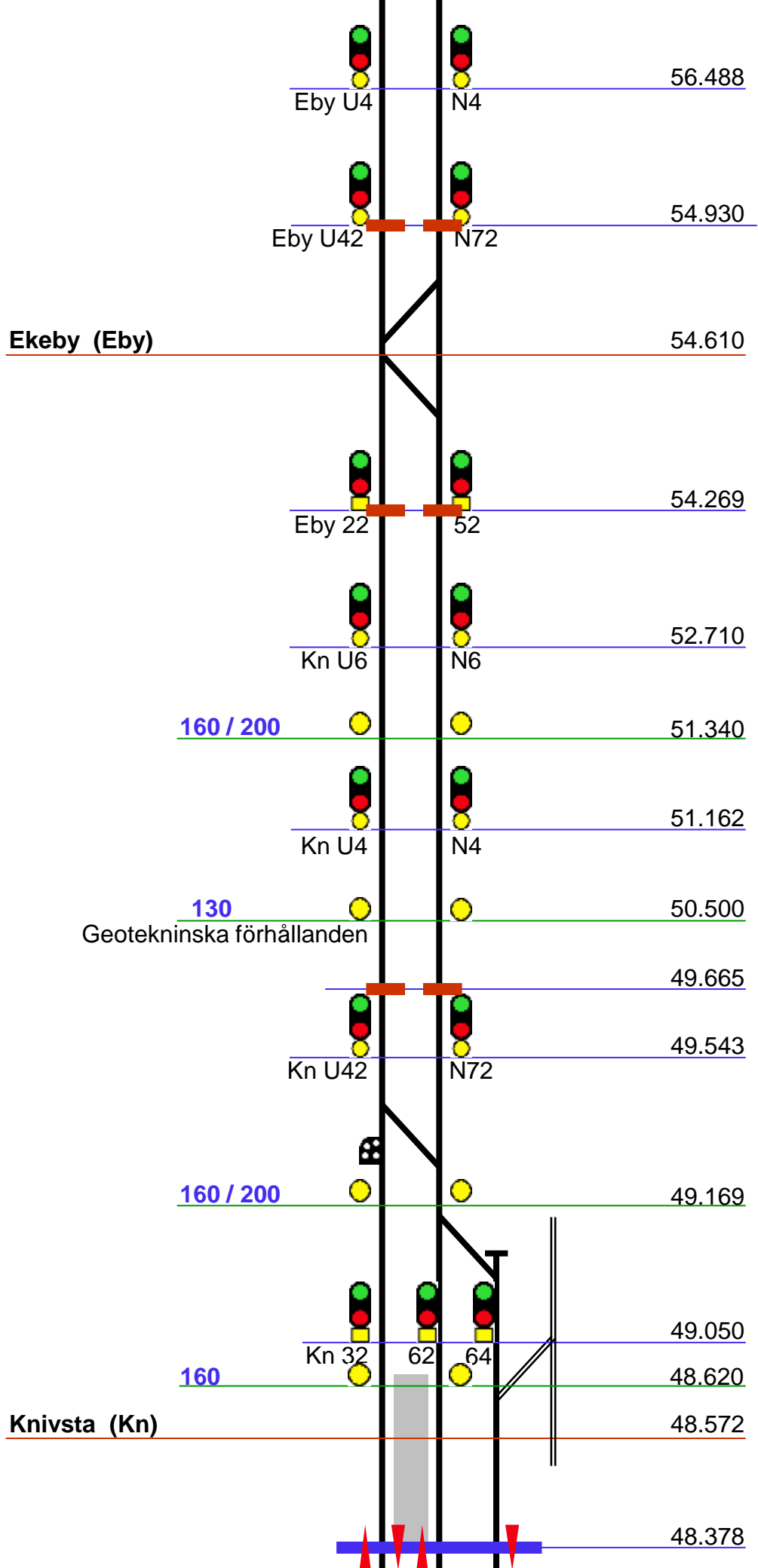
57.951

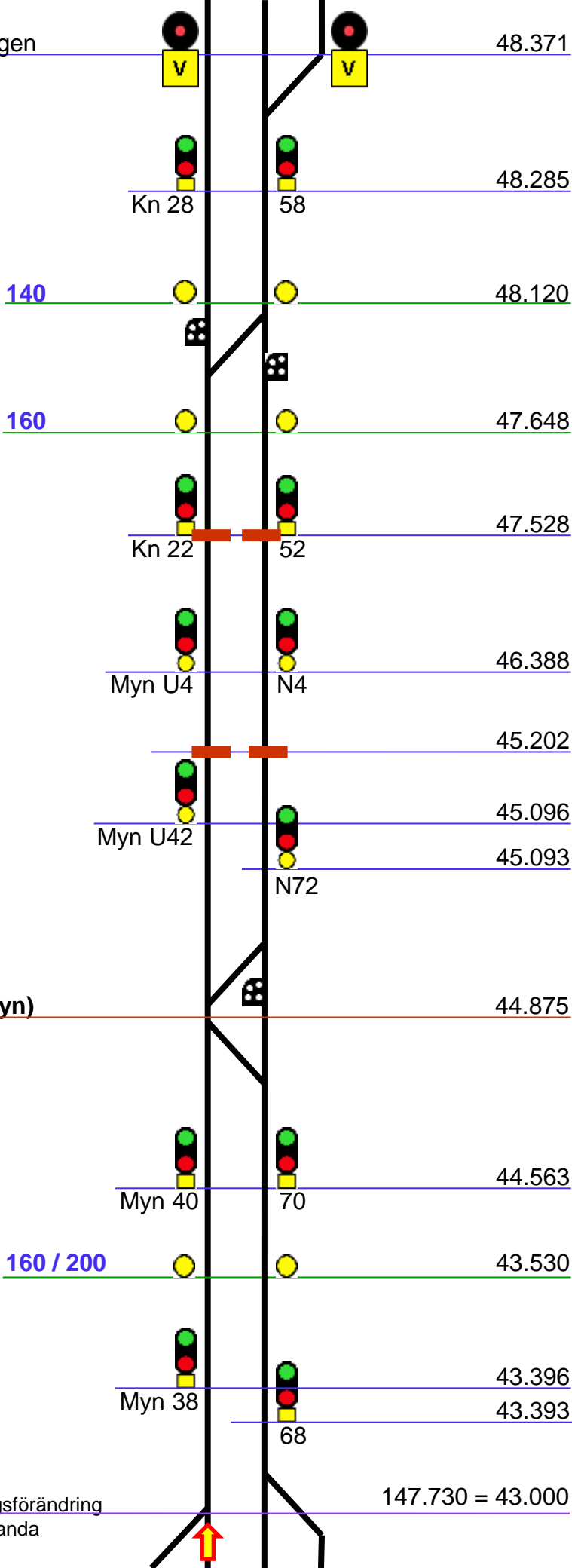


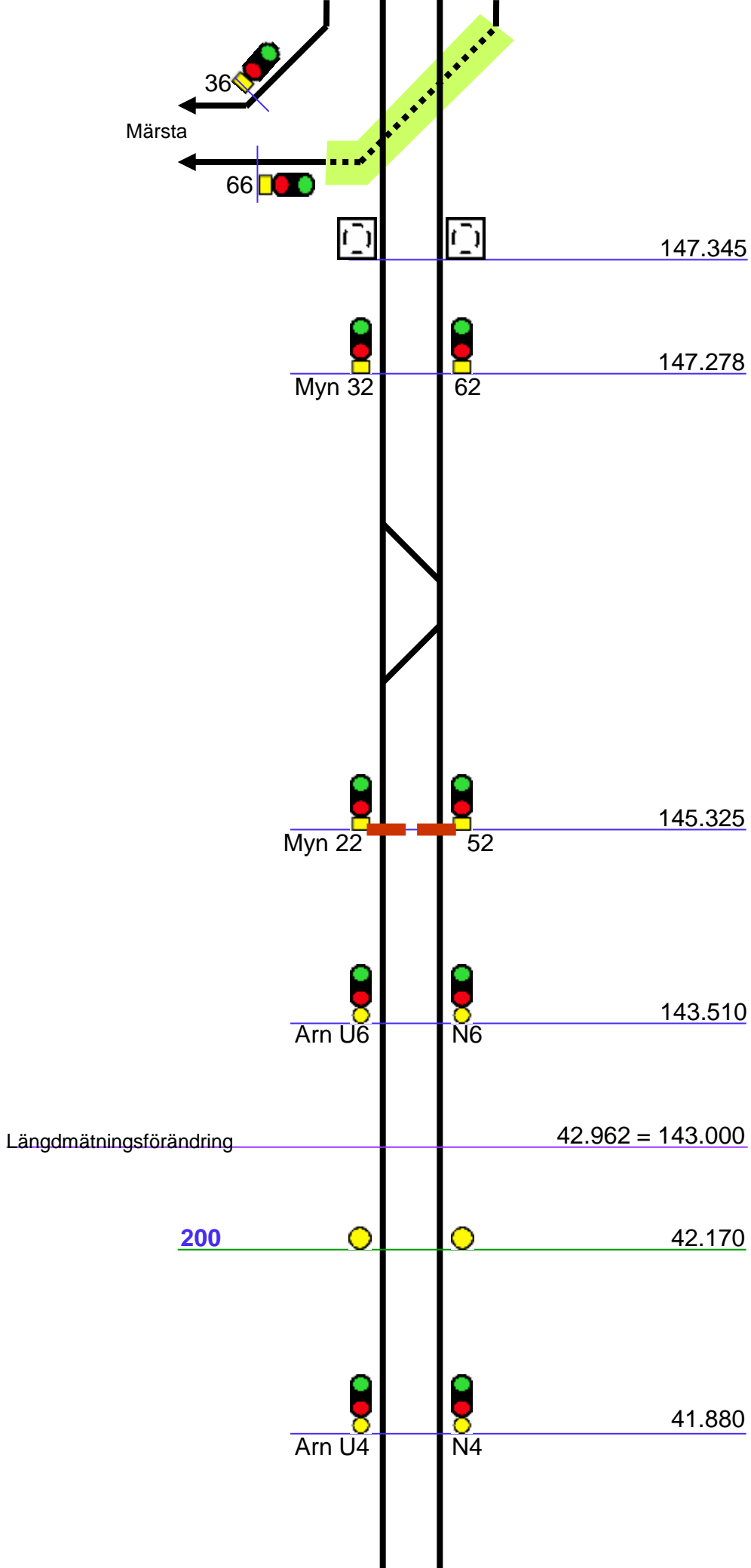
Varmgång/Tjuvbroms

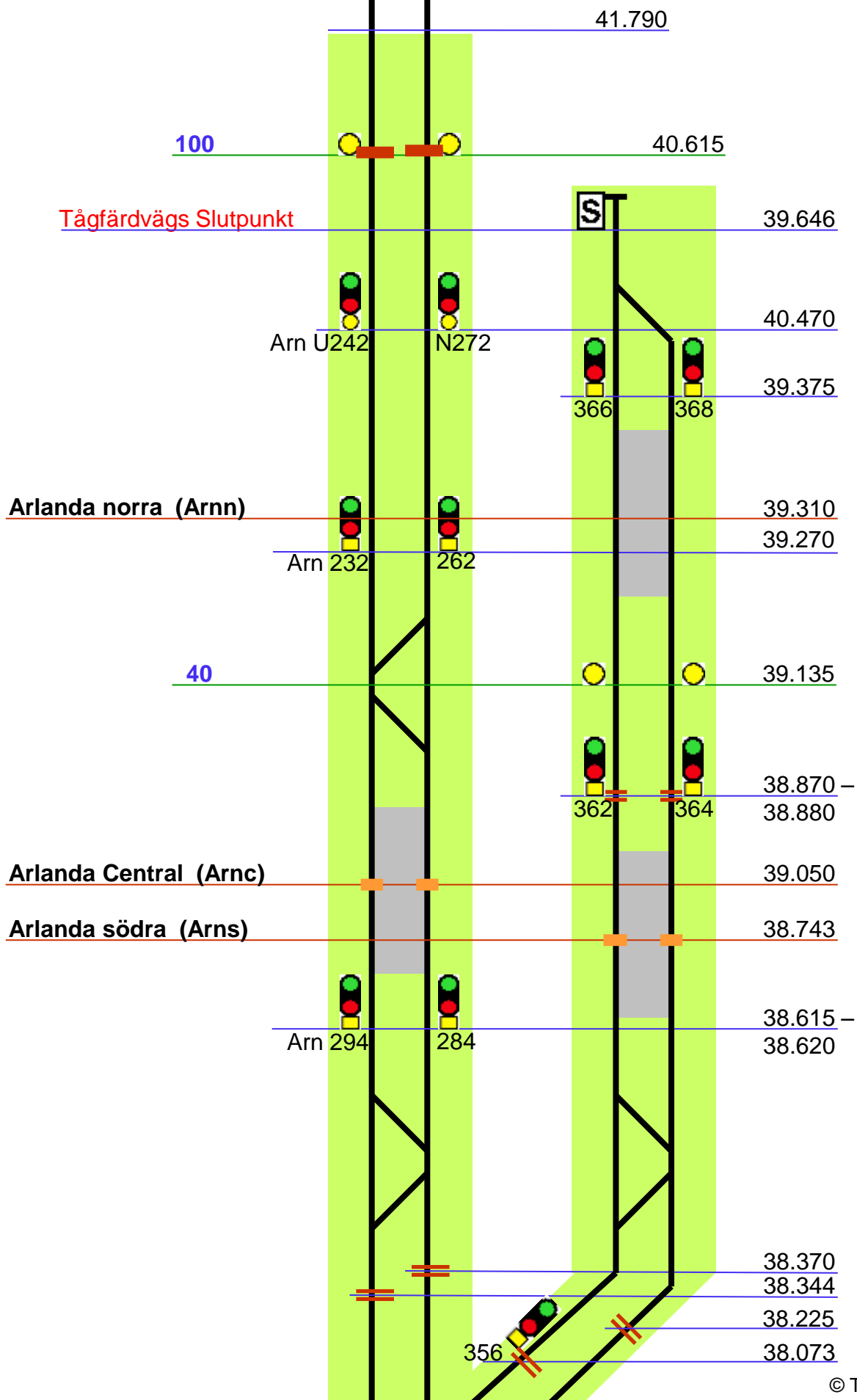
57.100

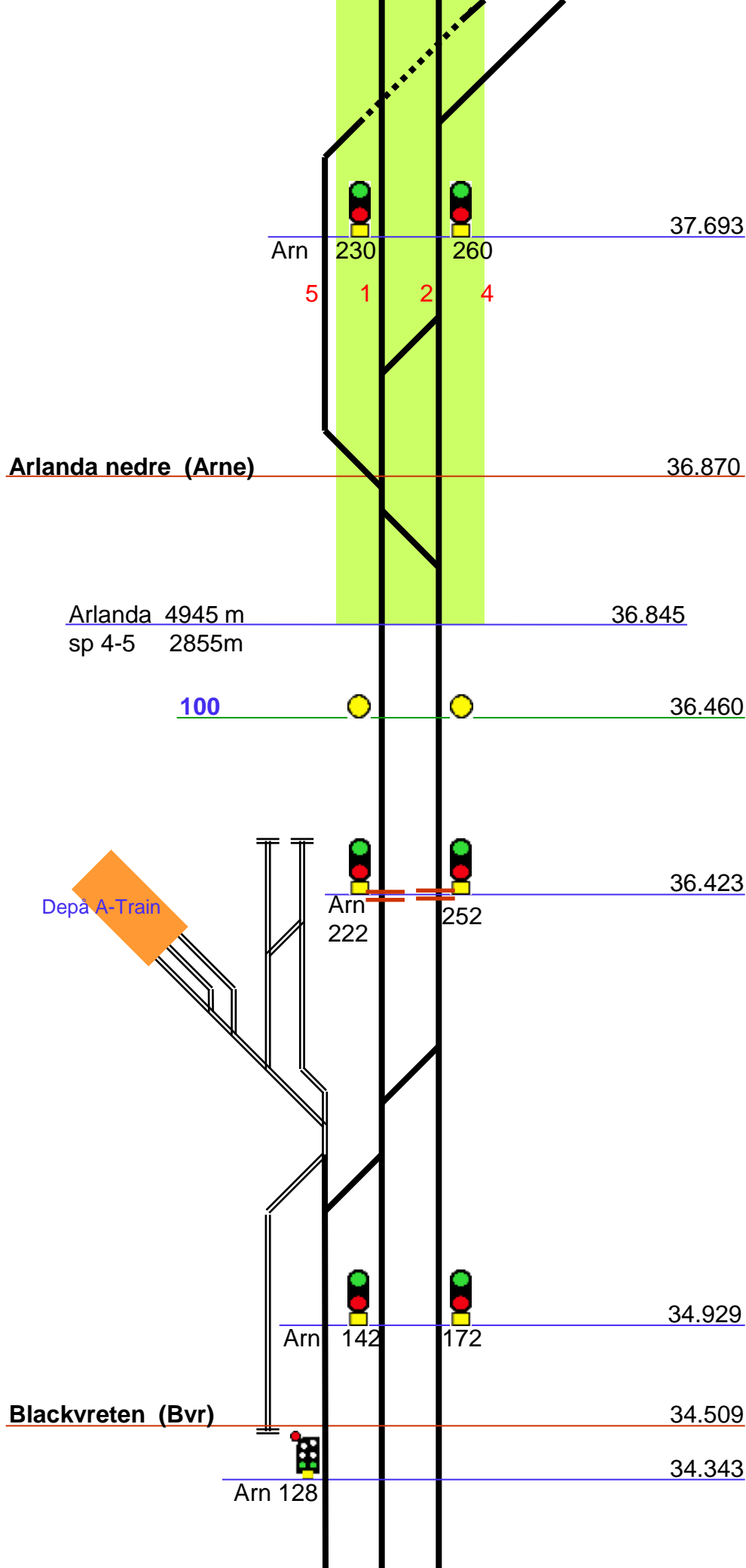


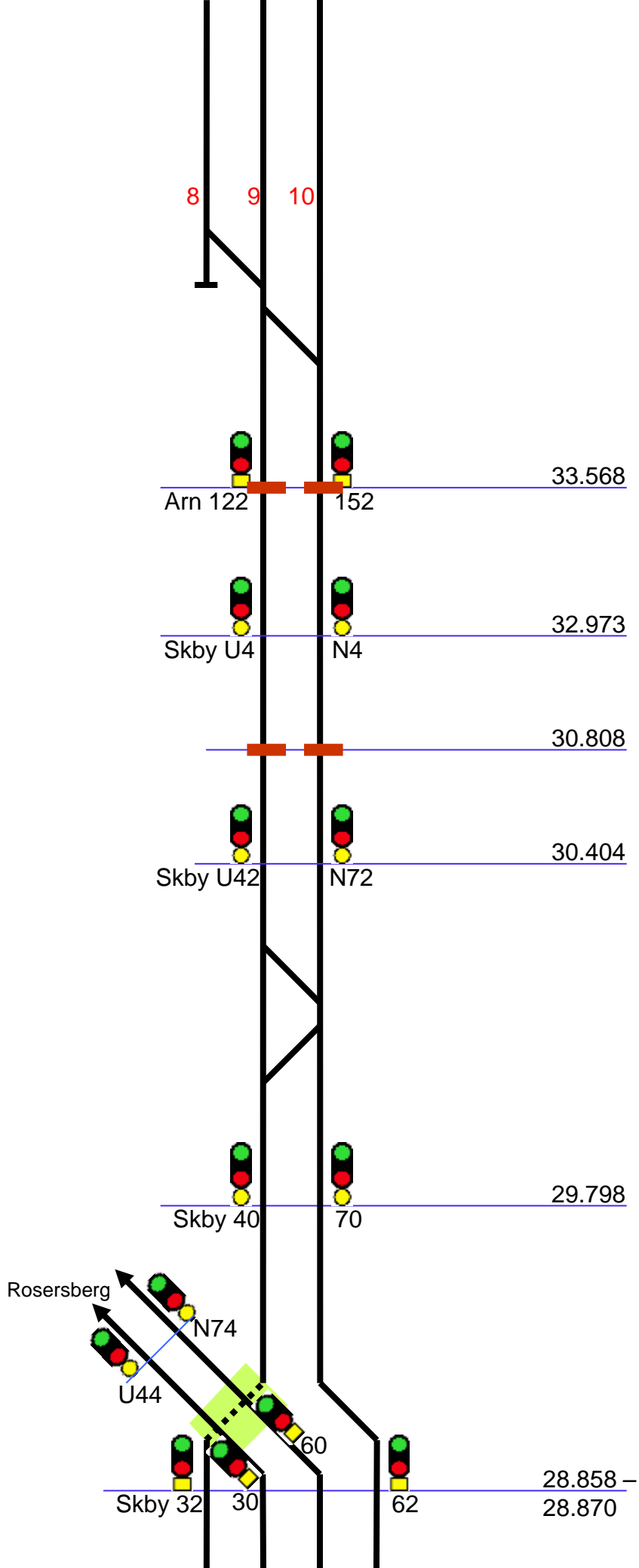


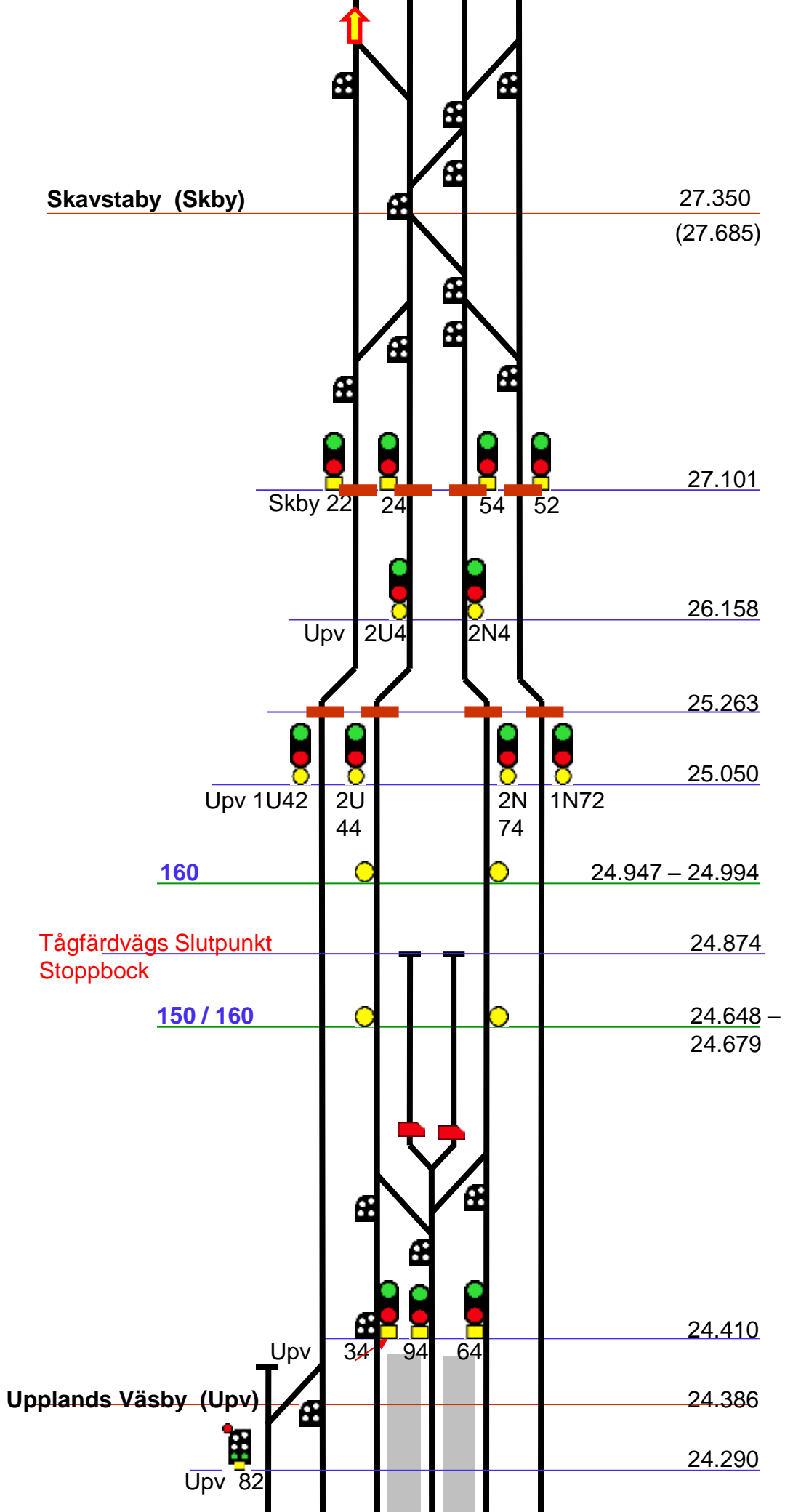




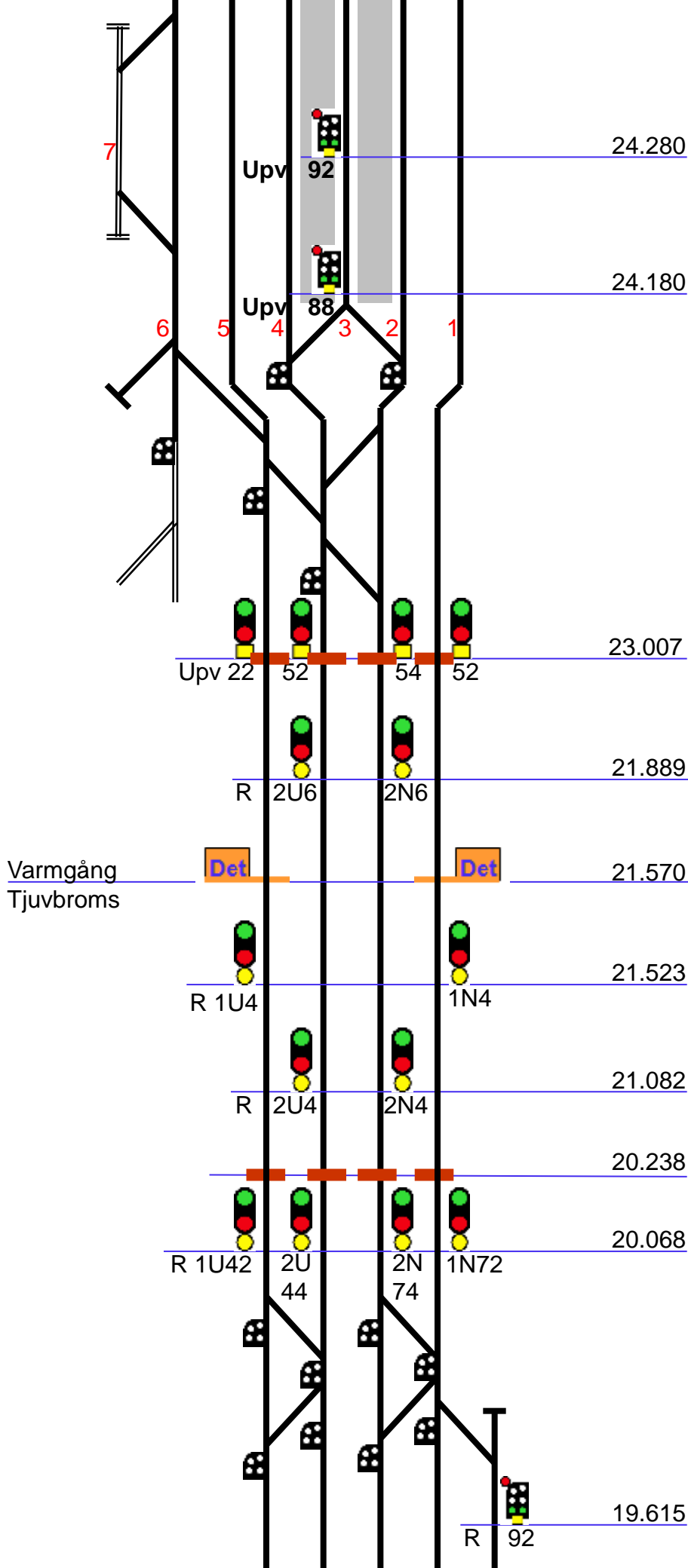


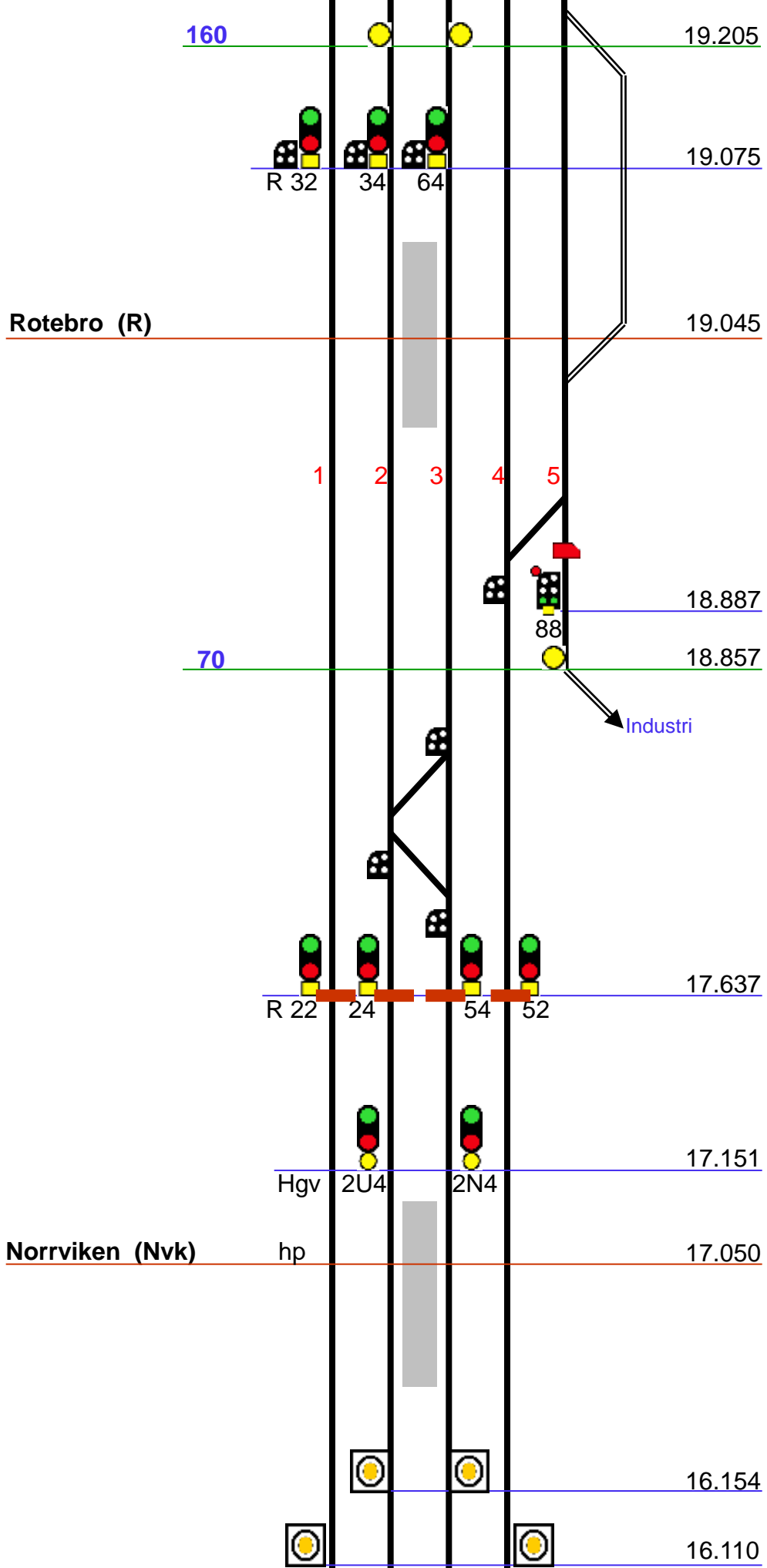


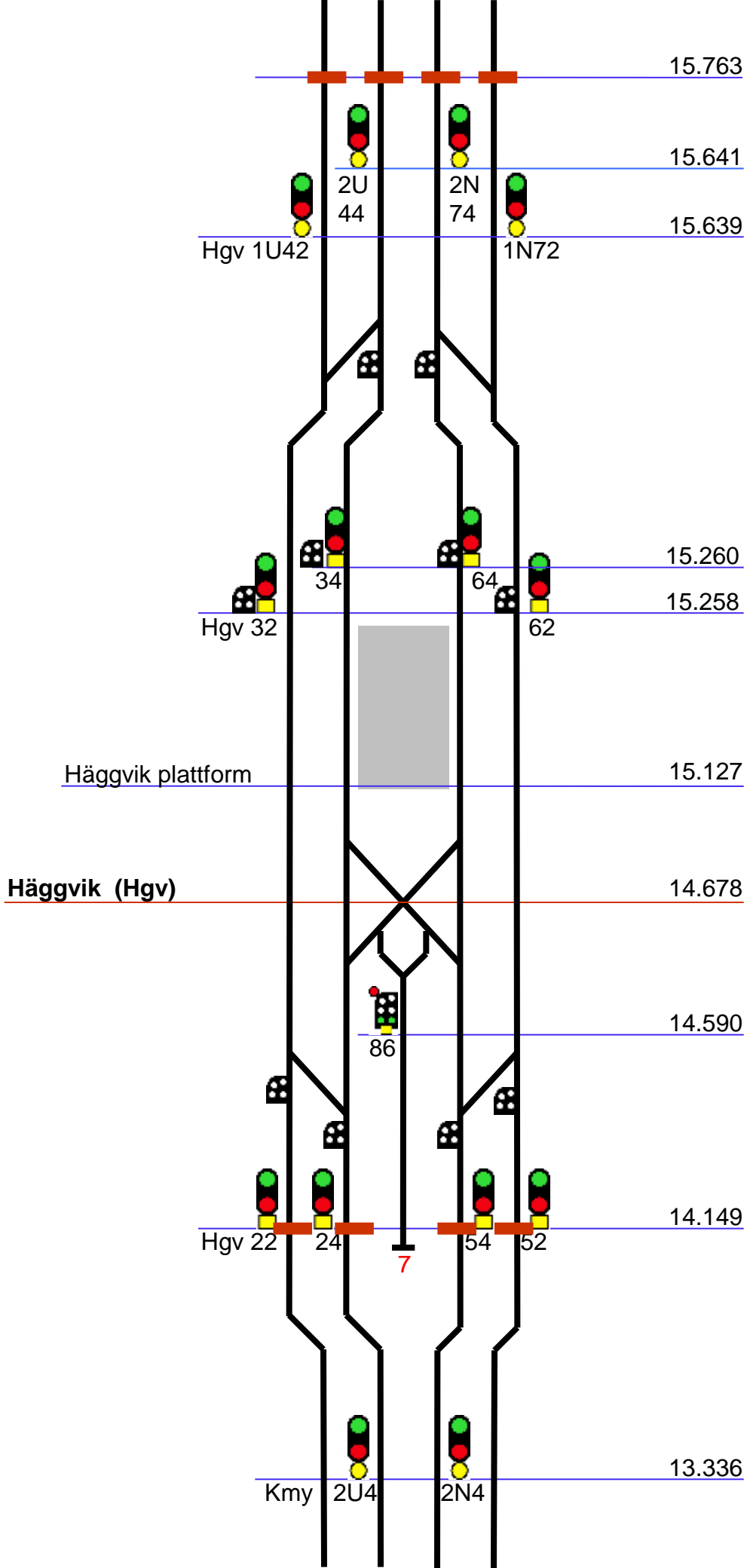


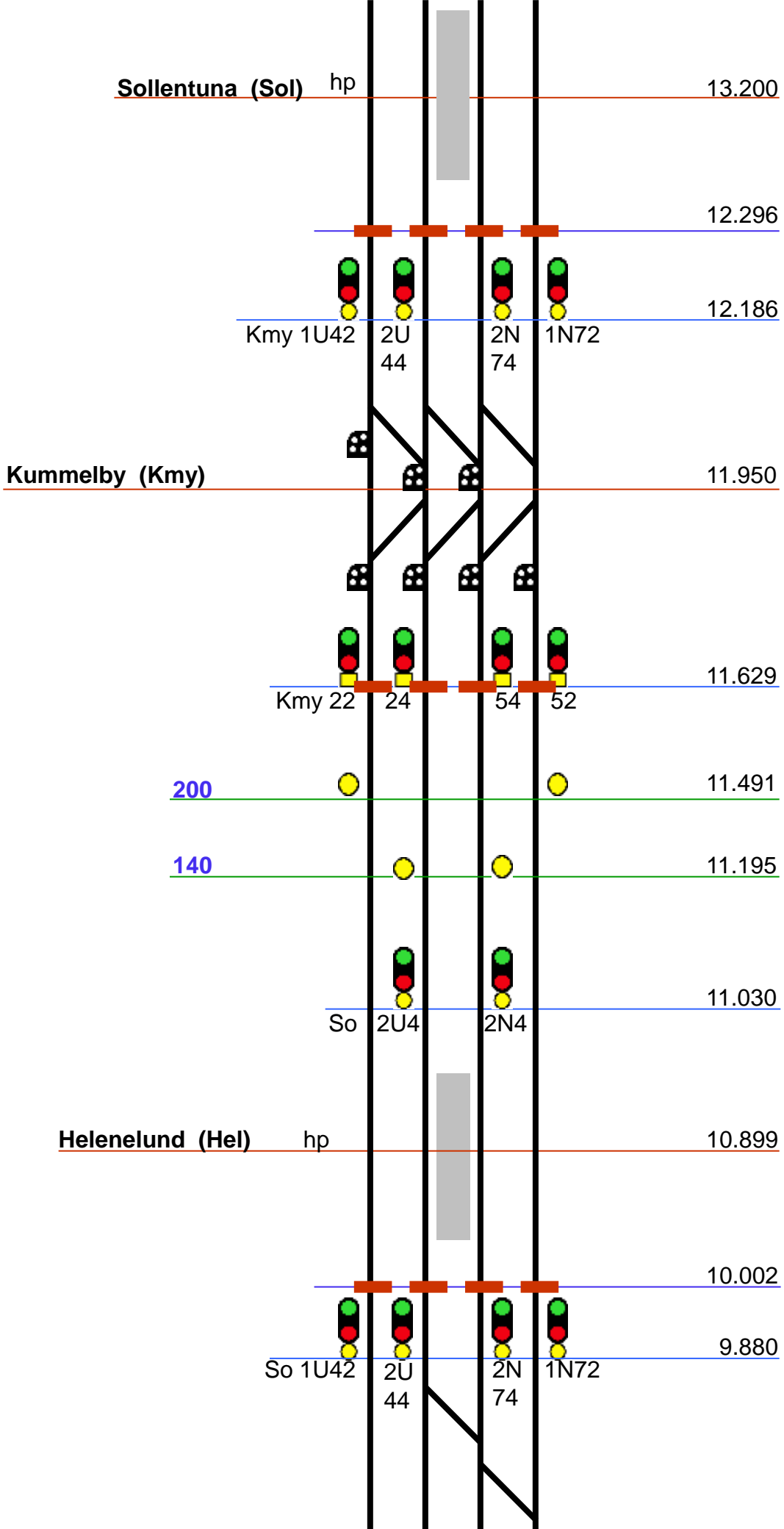


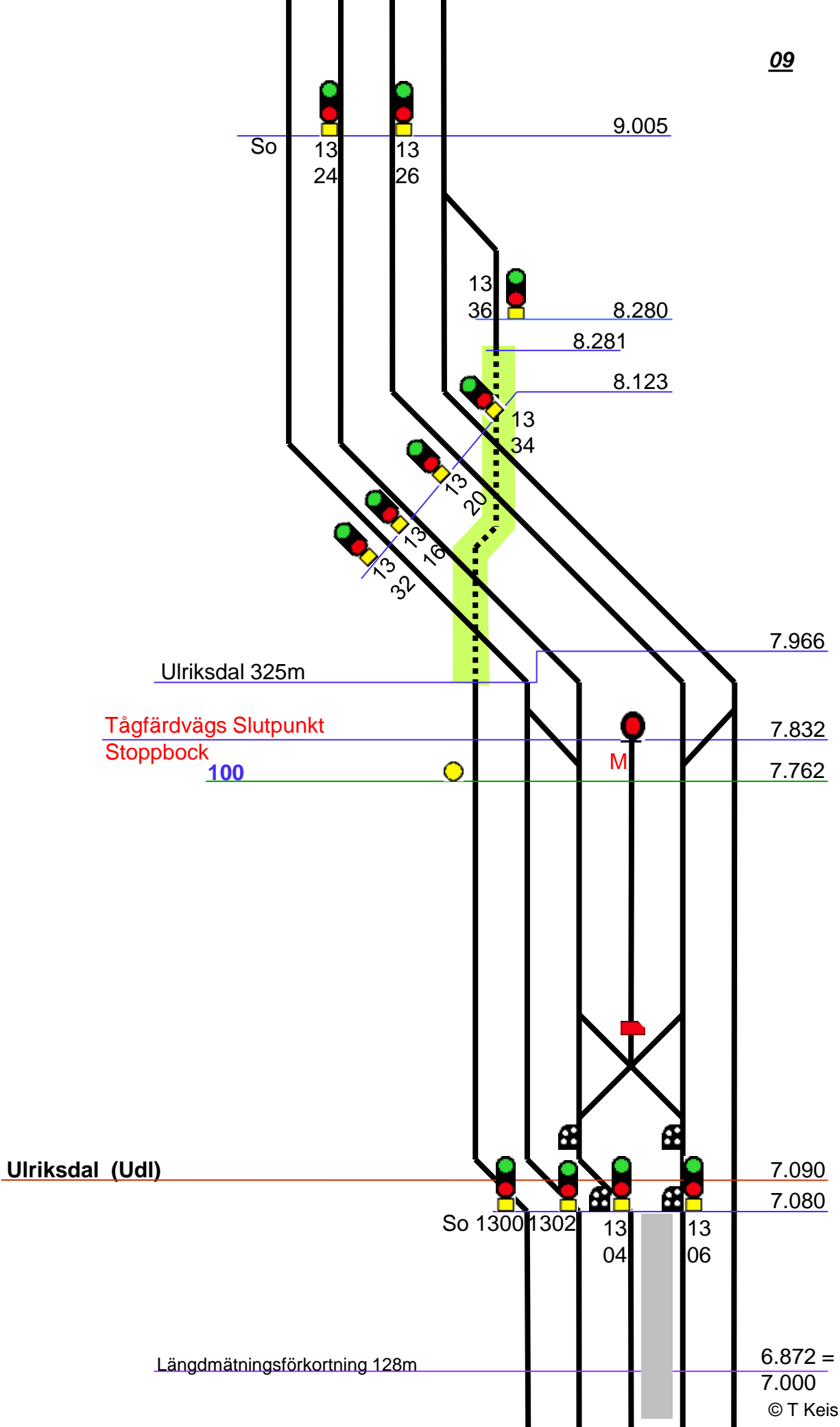




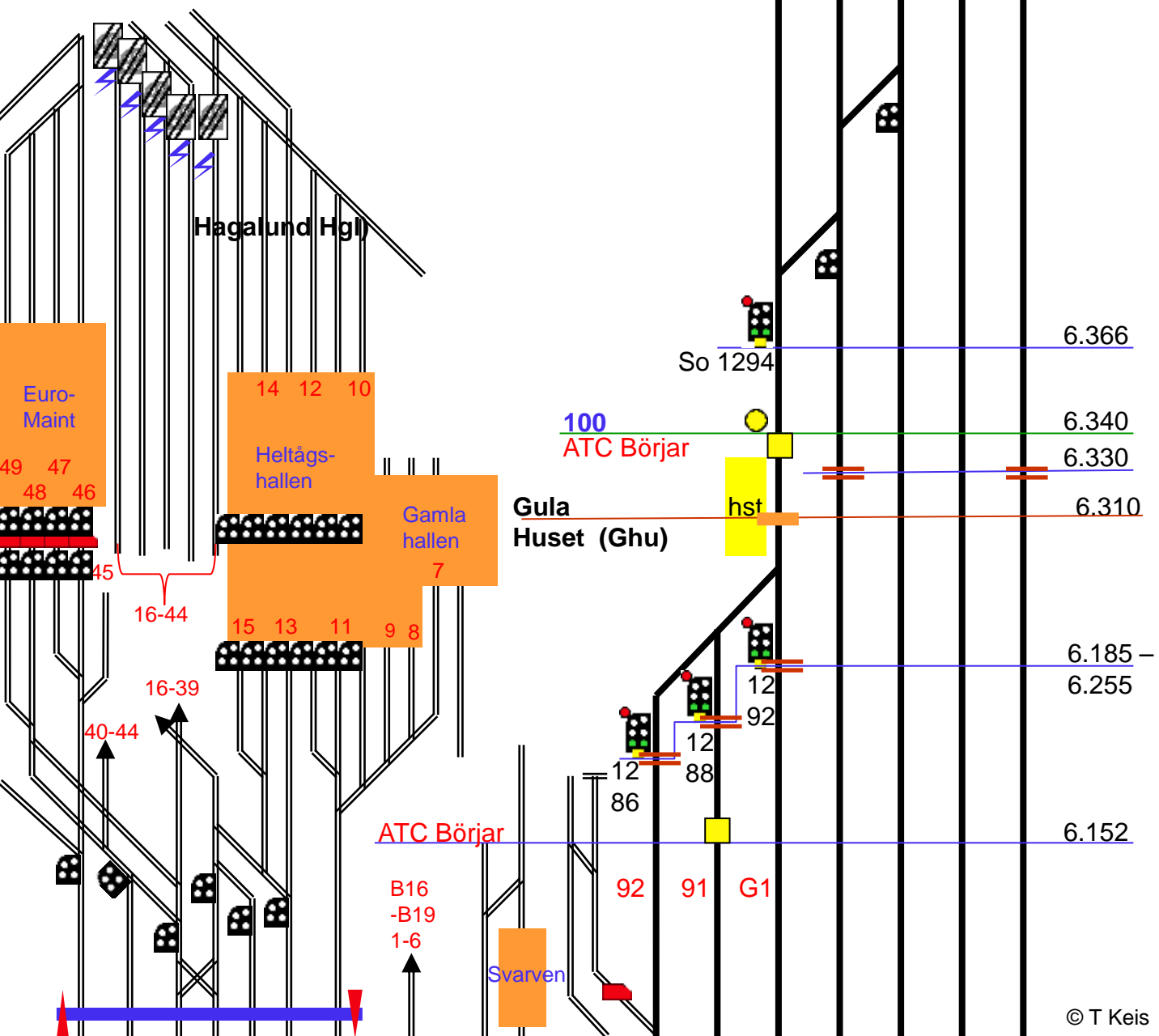






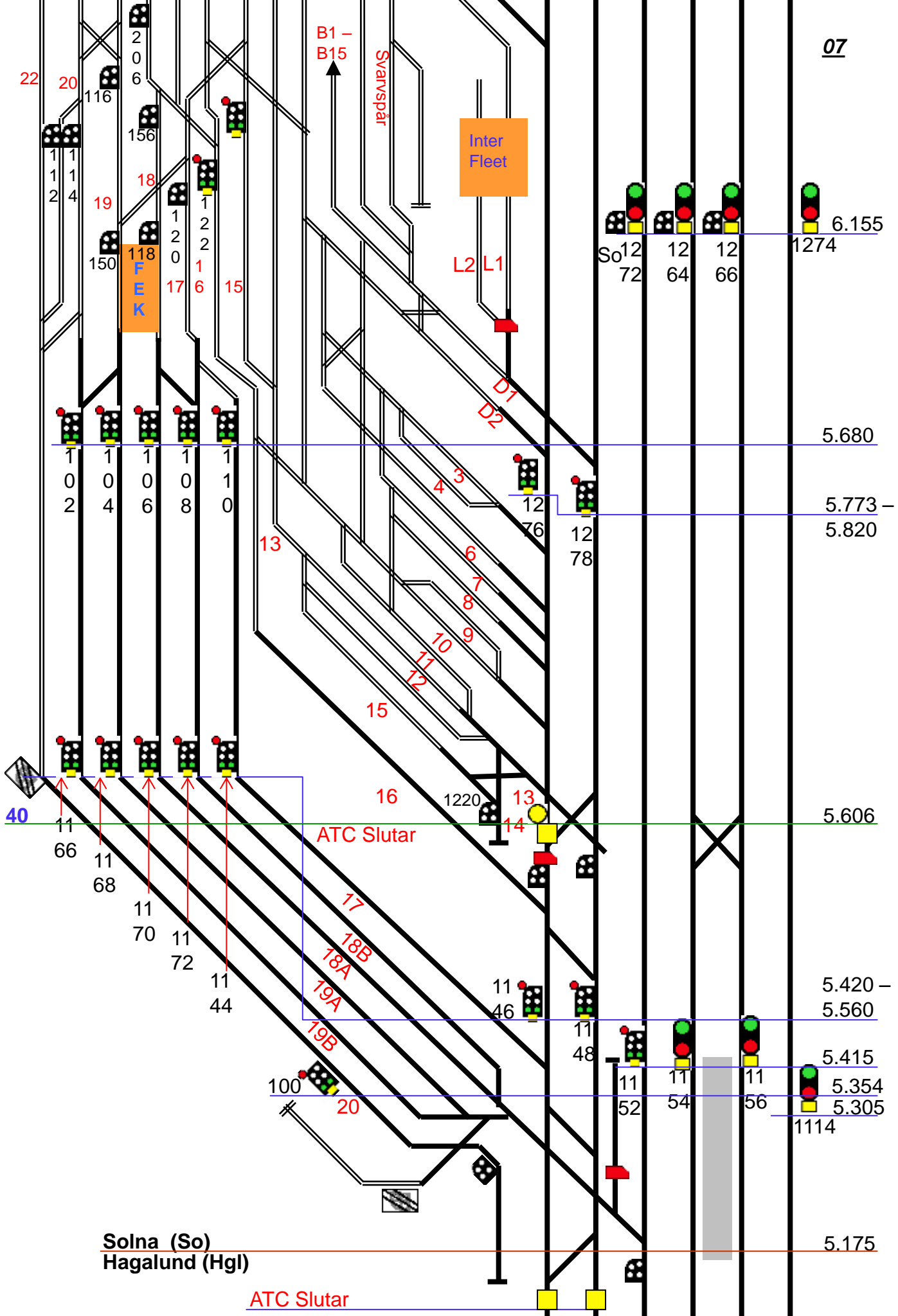


6.722



6.185 -  
6.255

6.152



Solna 29m

5.115  
5.047

160 / 200

1104

11

5.020  
5.014  
4.970

06

4.960  
4.905

70

11

08

4.791

ATC Börjar

1084

1086

10

4.663  
4.635

Solna Ansl 227m

88

4.634

Solna Östra 421m

Ö

4.593

Solna Nya 535m

V

Nya

4.580

Solna V 440m

10

10

10

10

4.466 -

74

76

78

80

4.500

70

4.437

ATC Börjar

So 1062

10

10

10

4.332 -  
4.376

64

70

72

4.333

10

68

4.320 -

4.375

130 / 140  
10

4.210

160 / 200

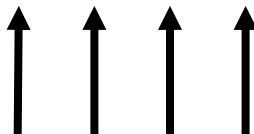
45

44

42

4.150

Huvudsta



10  
36

10  
38

10  
40

282



130 / 140

4.045

3.950 -  
4.020

Tomtebodan övre

(Tm)

3.585

3.675

3.665

3.410

3.375

3.280

3.265

3.253

3.142

3.078

3.050

2.929

30.970

31.210 -

31.218

31.314

© T Keis

Tomtebodan bangård (Tm)

30.614 = 3.286 N2

30.601 = 3.299 U2

31.210 -

31.218

31.314

© T Keis

90

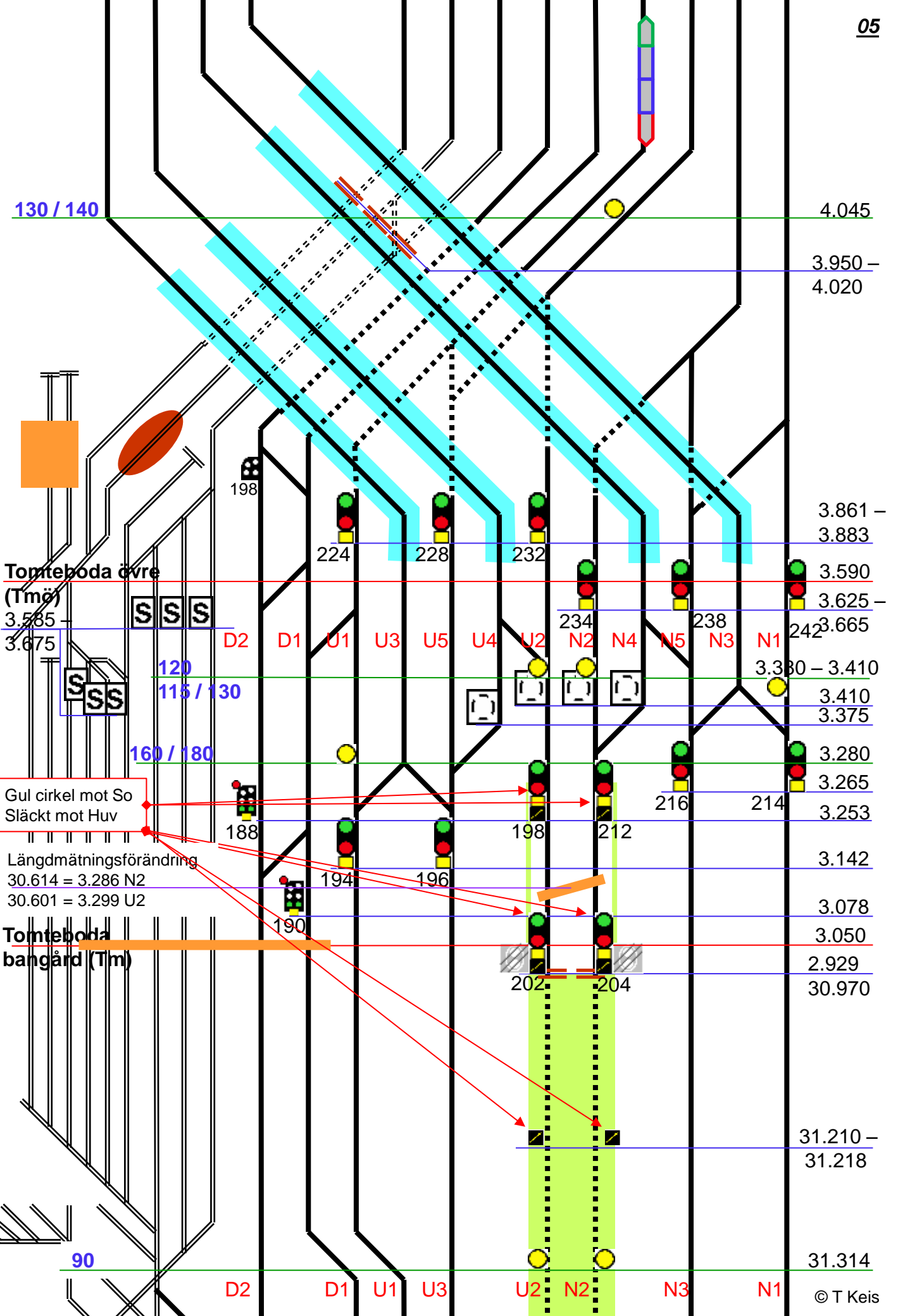
D2 D1 U1 U3 U2 N2 N3 N1

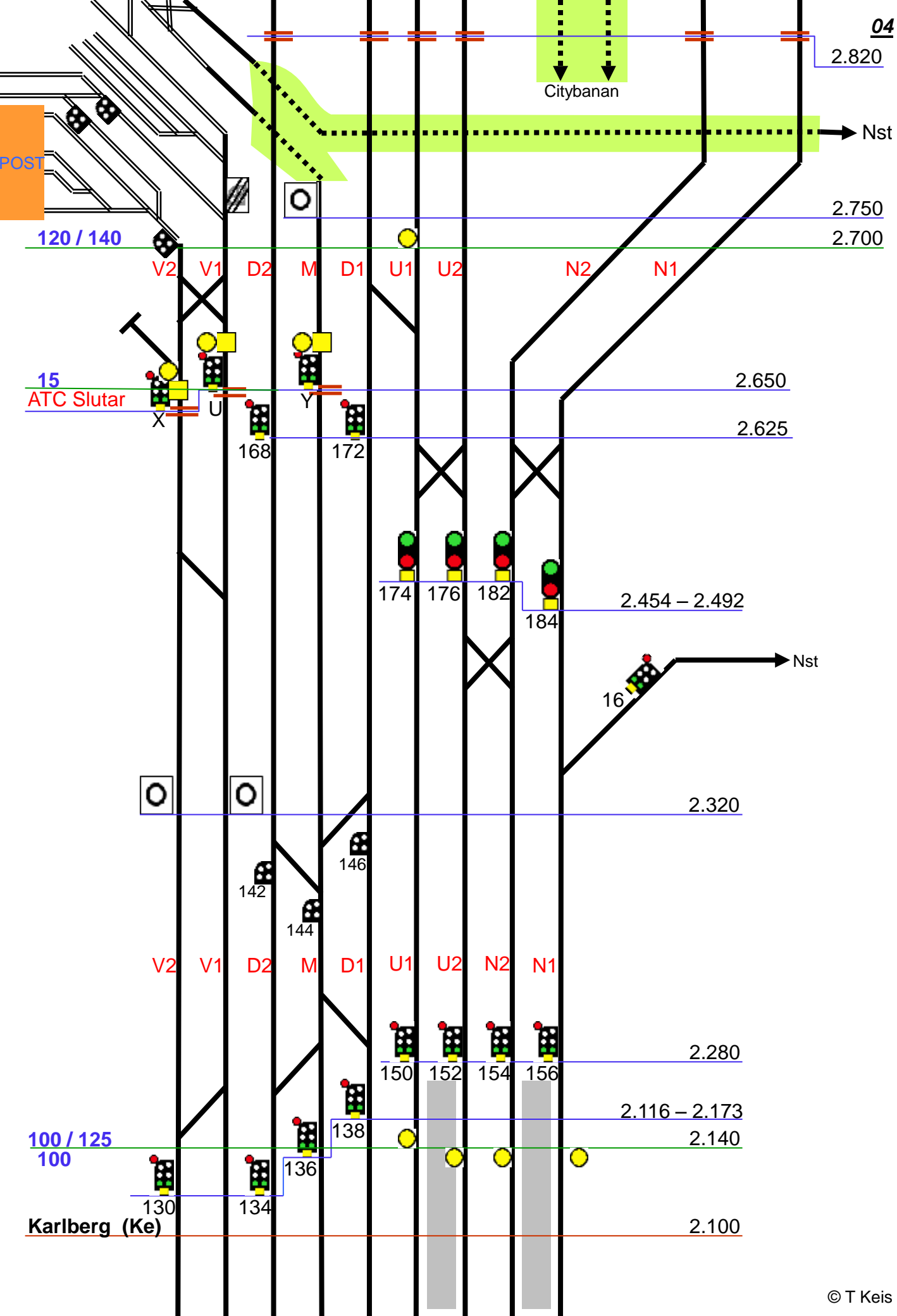
D2 D1 U1 U3 U2 N2 N3 N1

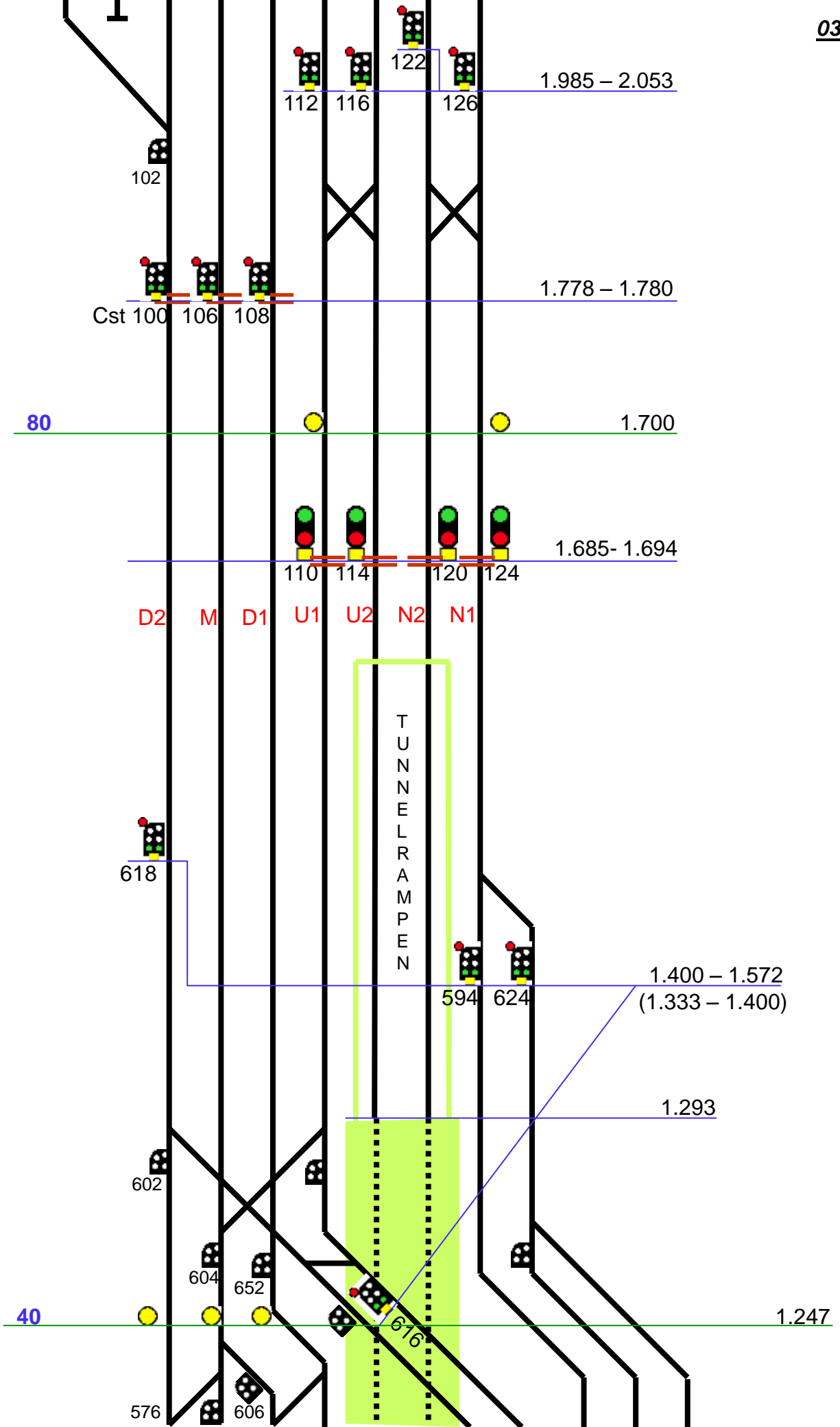
D2 D1 U1 U3 U2 N2 N3 N1

D2 D1 U1 U3 U2 N2 N3 N1

D2 D1 U1 U3 U2 N2 N3 N1







Norra Bantorget Nbt

Centraltunneln 218m

TUNNEL  
LRAMPEN

