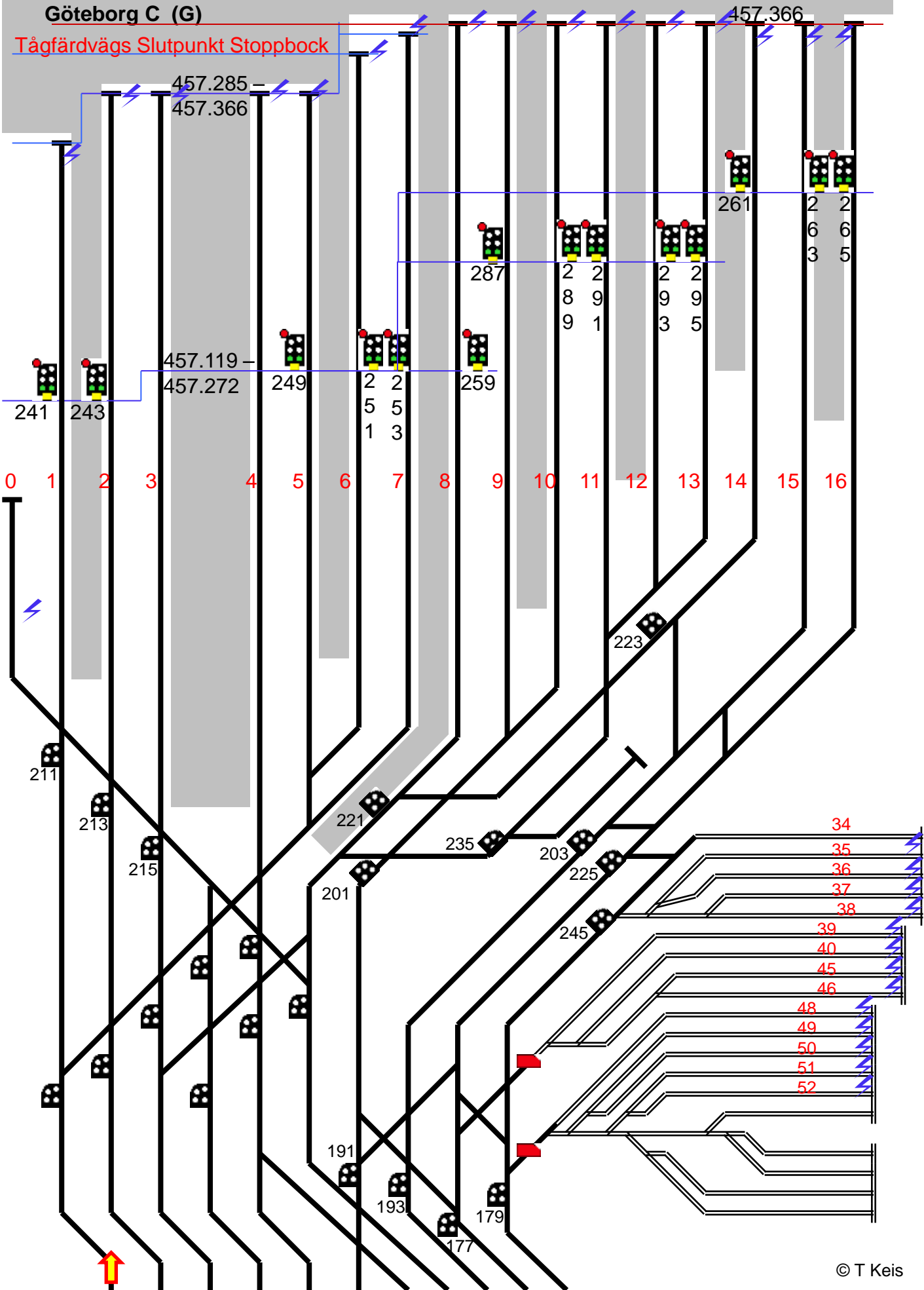
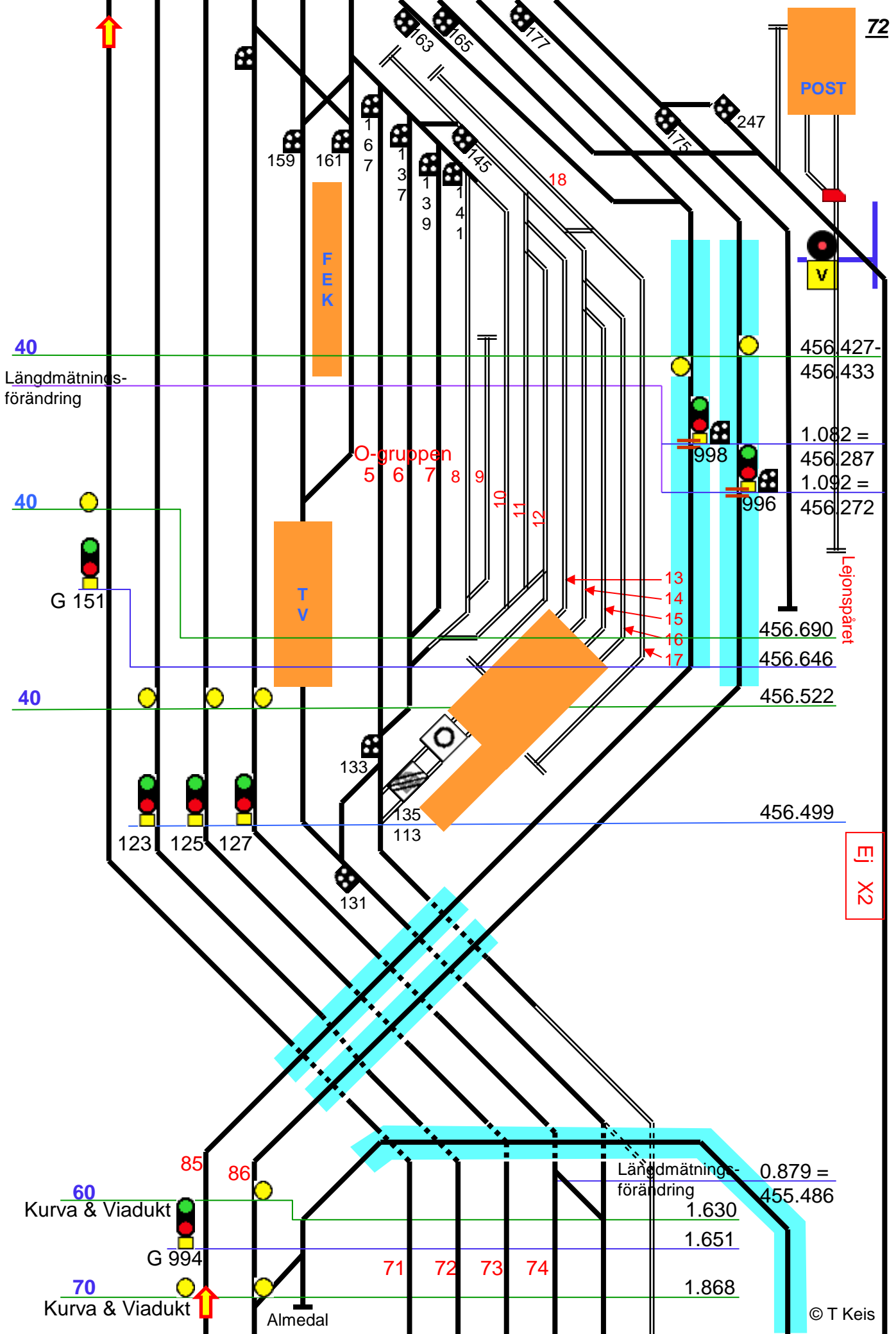


Göteborg C (G)

Tågfvärgs Slutpunkt Stoppbock





POST

K M M

T V

O-gruppen
5 6 7 8 9

Lejonspåret

Ej X2

40

40

40

60

70

Längdmättnings-
förändring

Längdmättnings-
förändring

456 427-
456 433

1.082 =
456 287
1.092 =
456 272

456.690
456.646
456.522

456.499

0.879 =
455.486

1.630

1.651

1.868

123

125

127

133

135

113

131

163

165

177

159

161

1 6 7

1 3 7

1 3 9

1 4 1

18

175

247

145

10

11

12

13

14

15

16

17

85

86

71

72

73

74

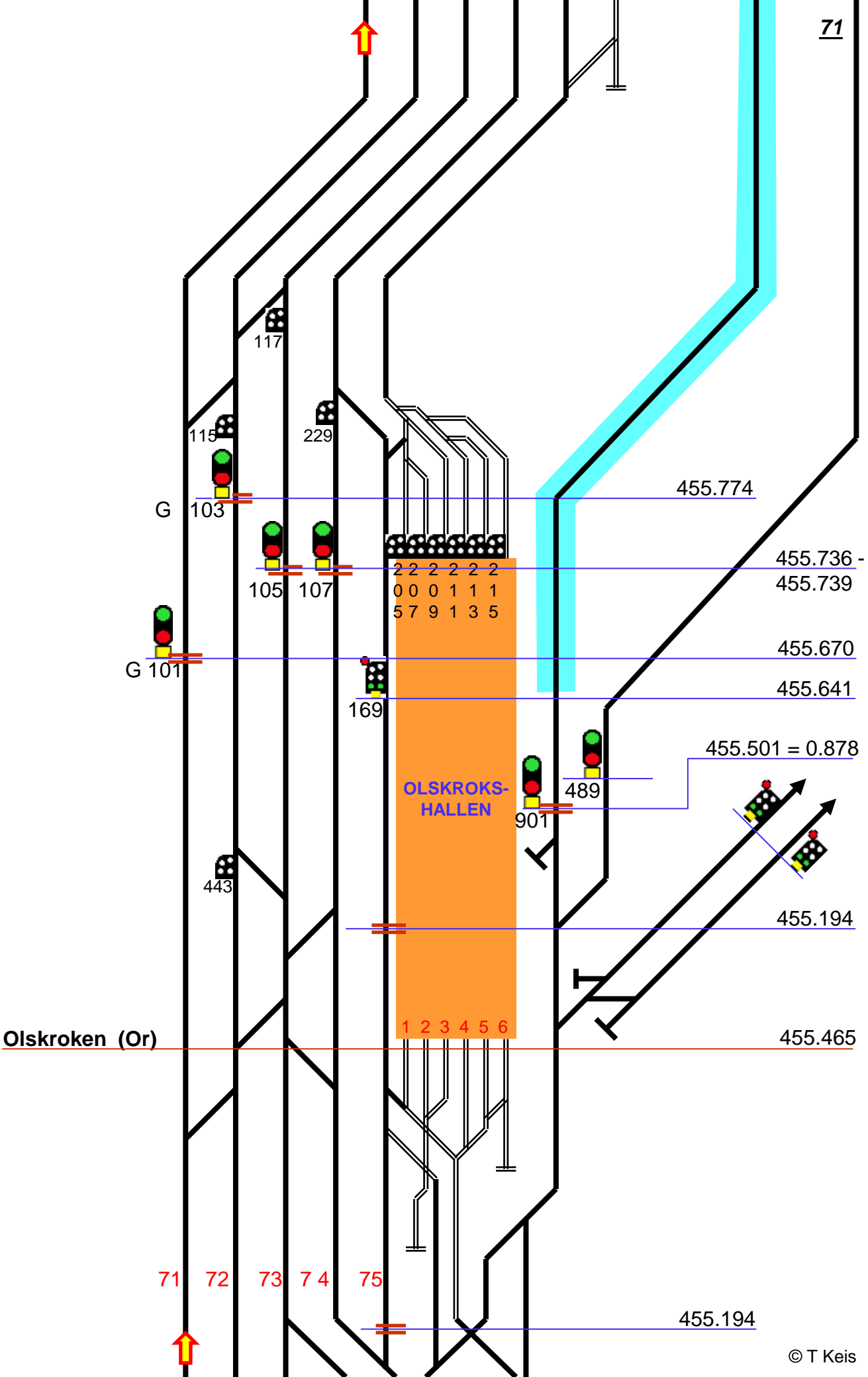
G 994

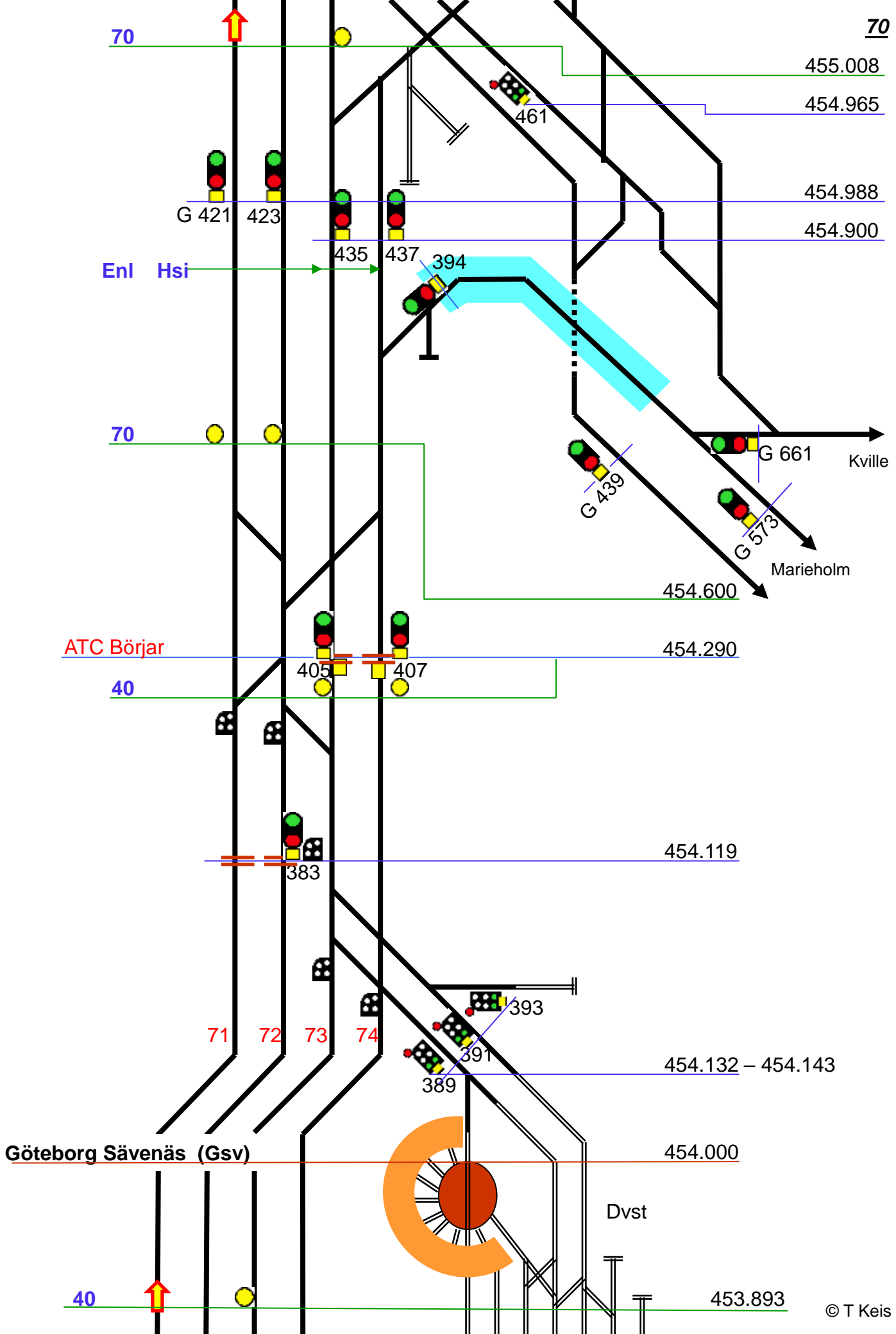
G 151

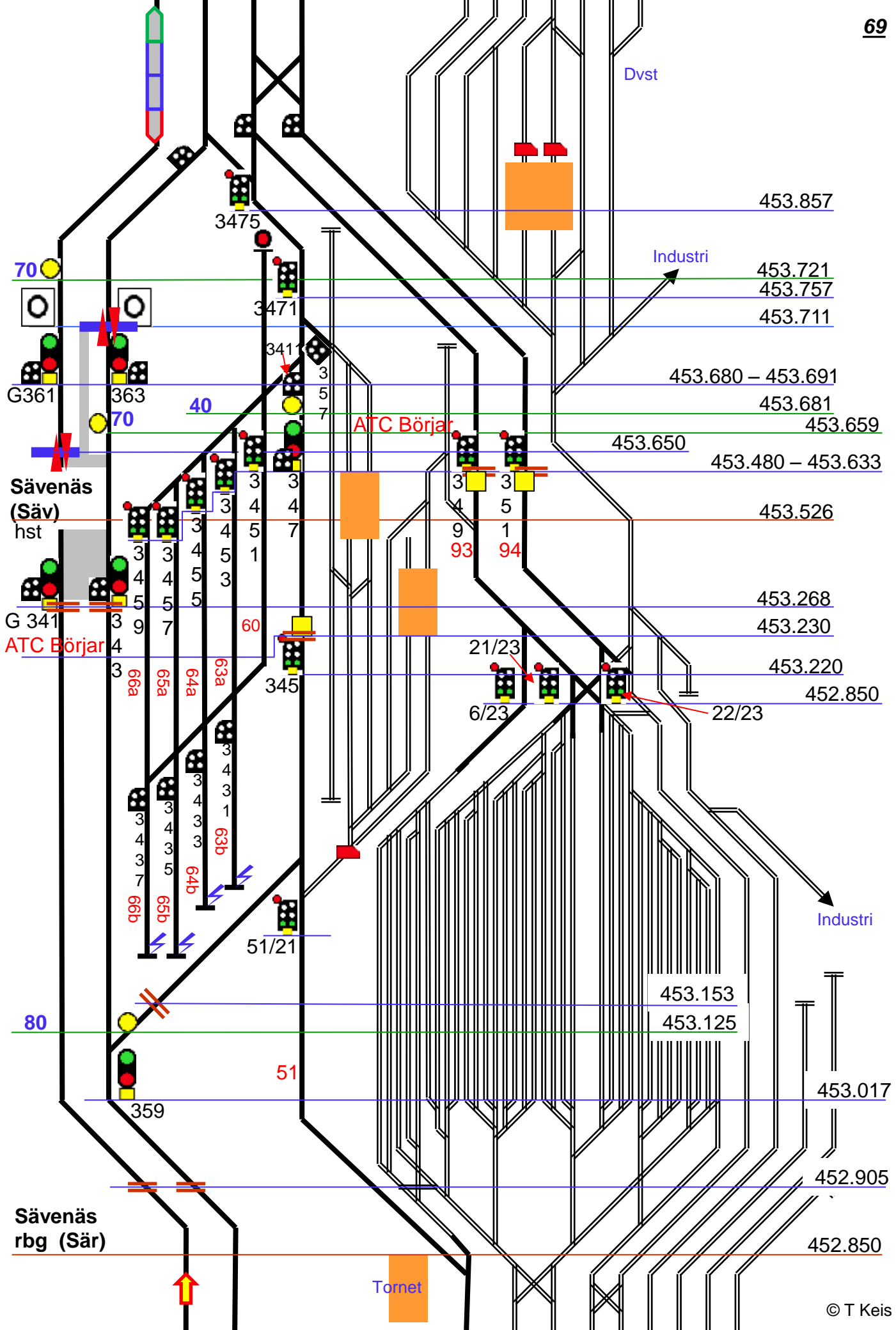
Kurva & Viadukt

Kurva & Viadukt

Almedal







51/11
Vallen

20
ATC Slutar

452.032

451.940 –
452.075

451.680

G 331
333

140 / 170

101

1	1	1	1	1	1	1	1	1	1	1	1
0	0	0	0	0	0	0	0	0	0	1	1
2	3	4	5	6	7	8	9	0	1		

451.414

I-gruppen

Sävenäs rbg
20

ATC Slutar

451.275

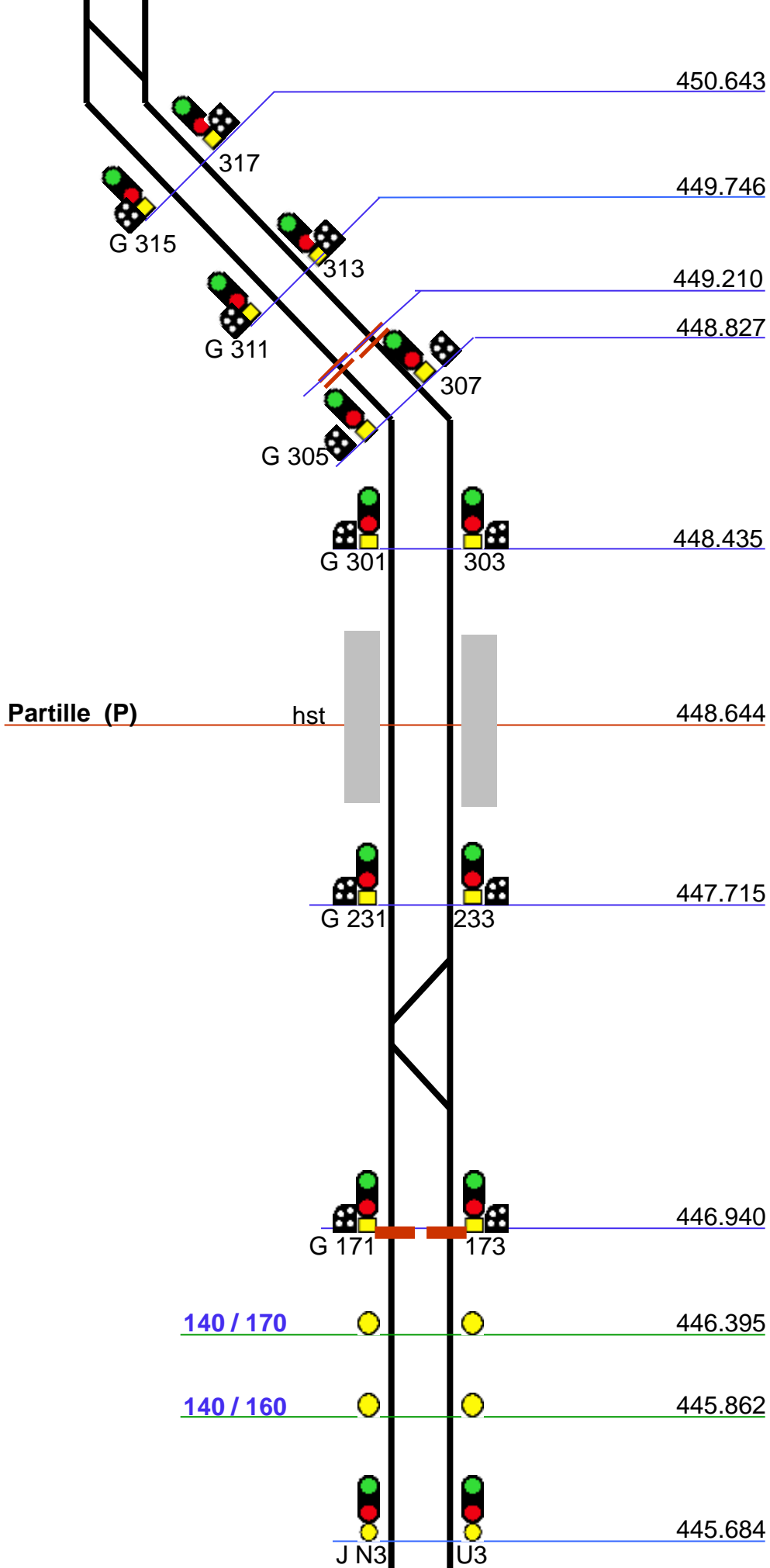
451.257

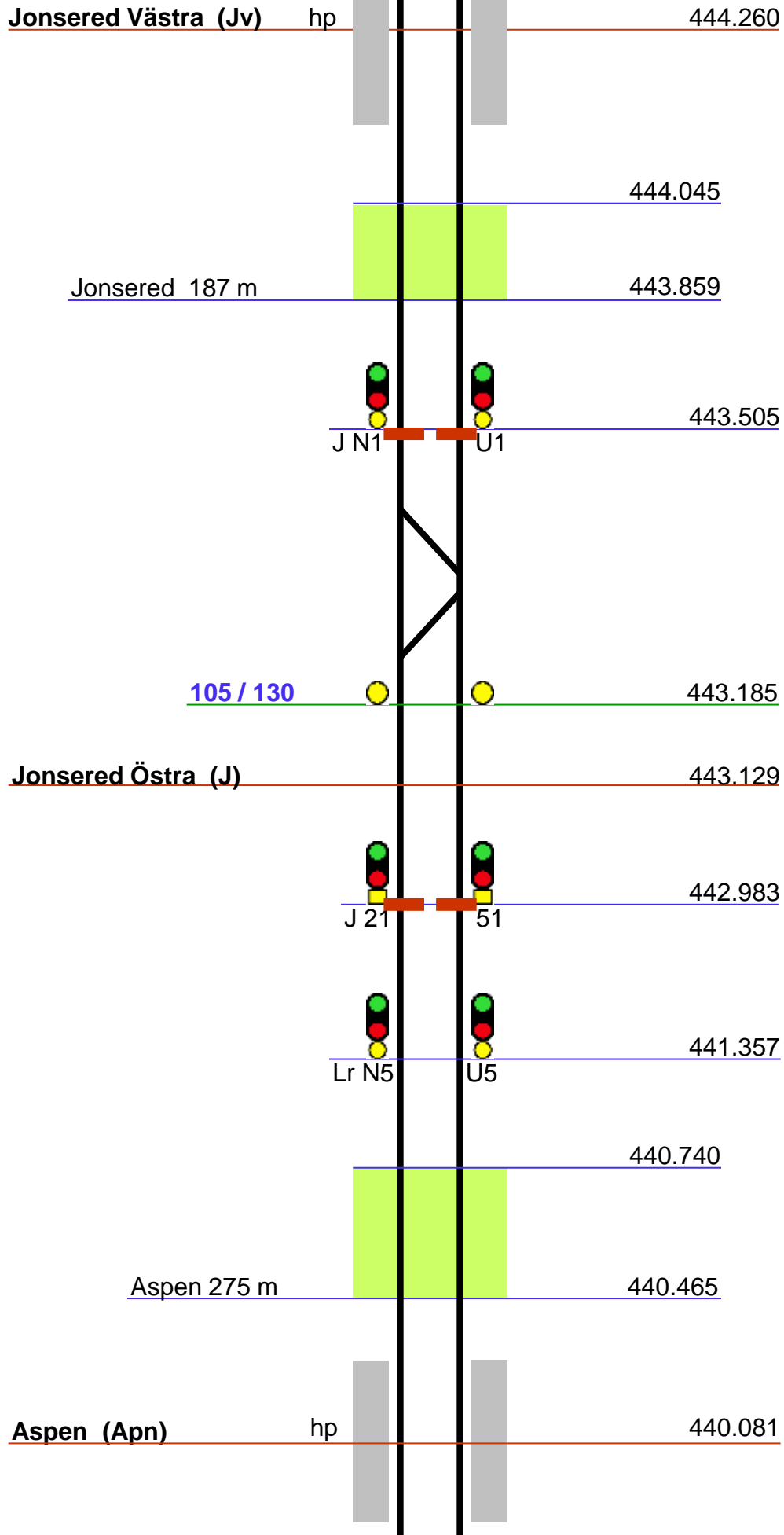
451.205

Industri

Sävedalen (Sel)

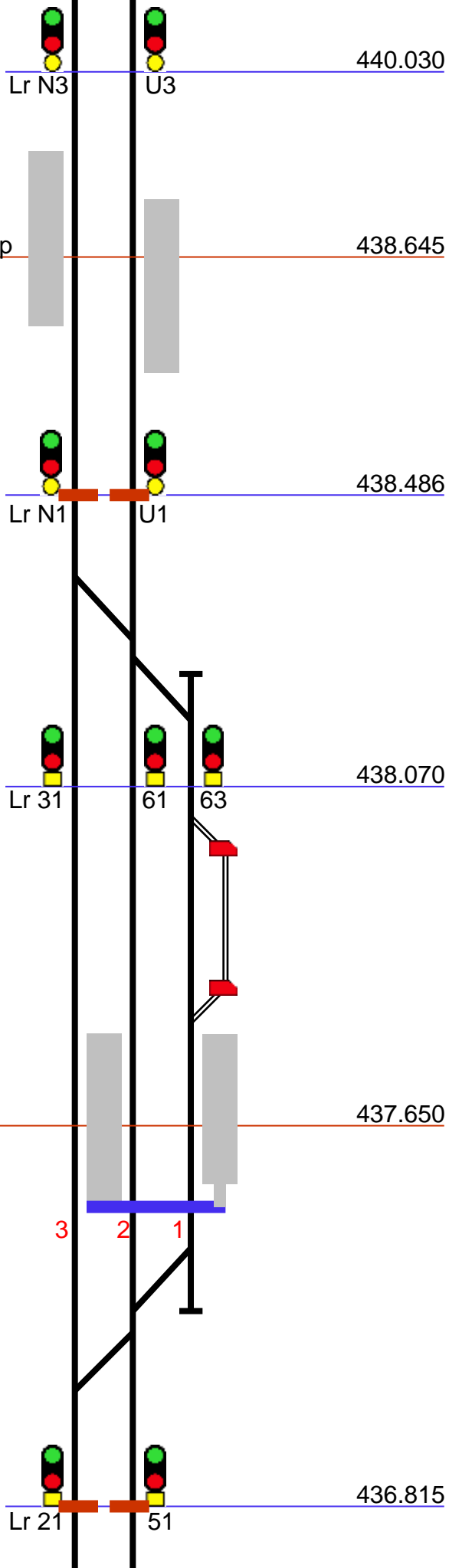
451.250





Aspedalen (Asd)

hp



440.030

Lr N3

U3

438.645

Lr N1

U1

438.486

Lr 31

61

63

438.070

Lerum (Lr)

437.650

3

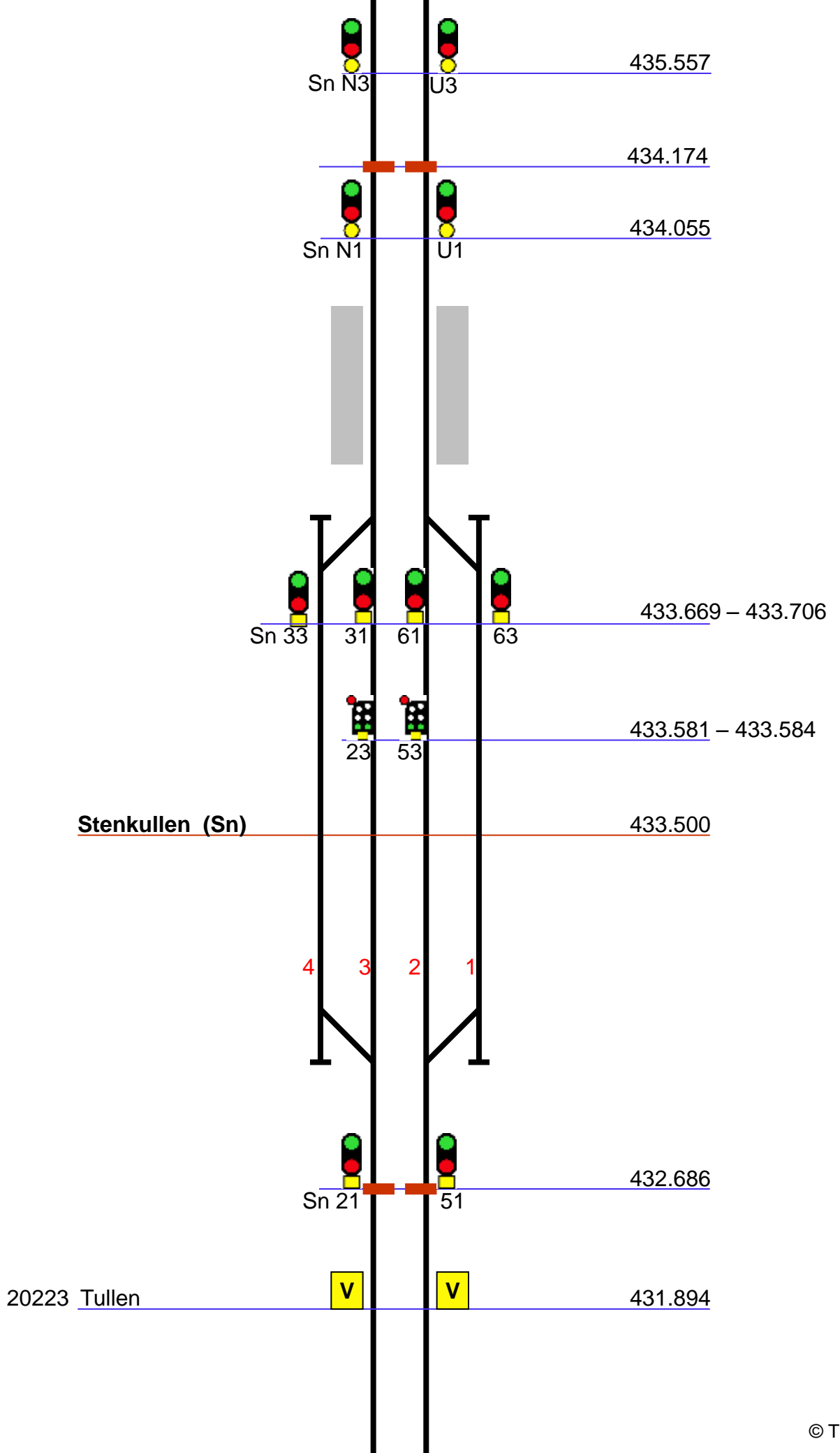
2

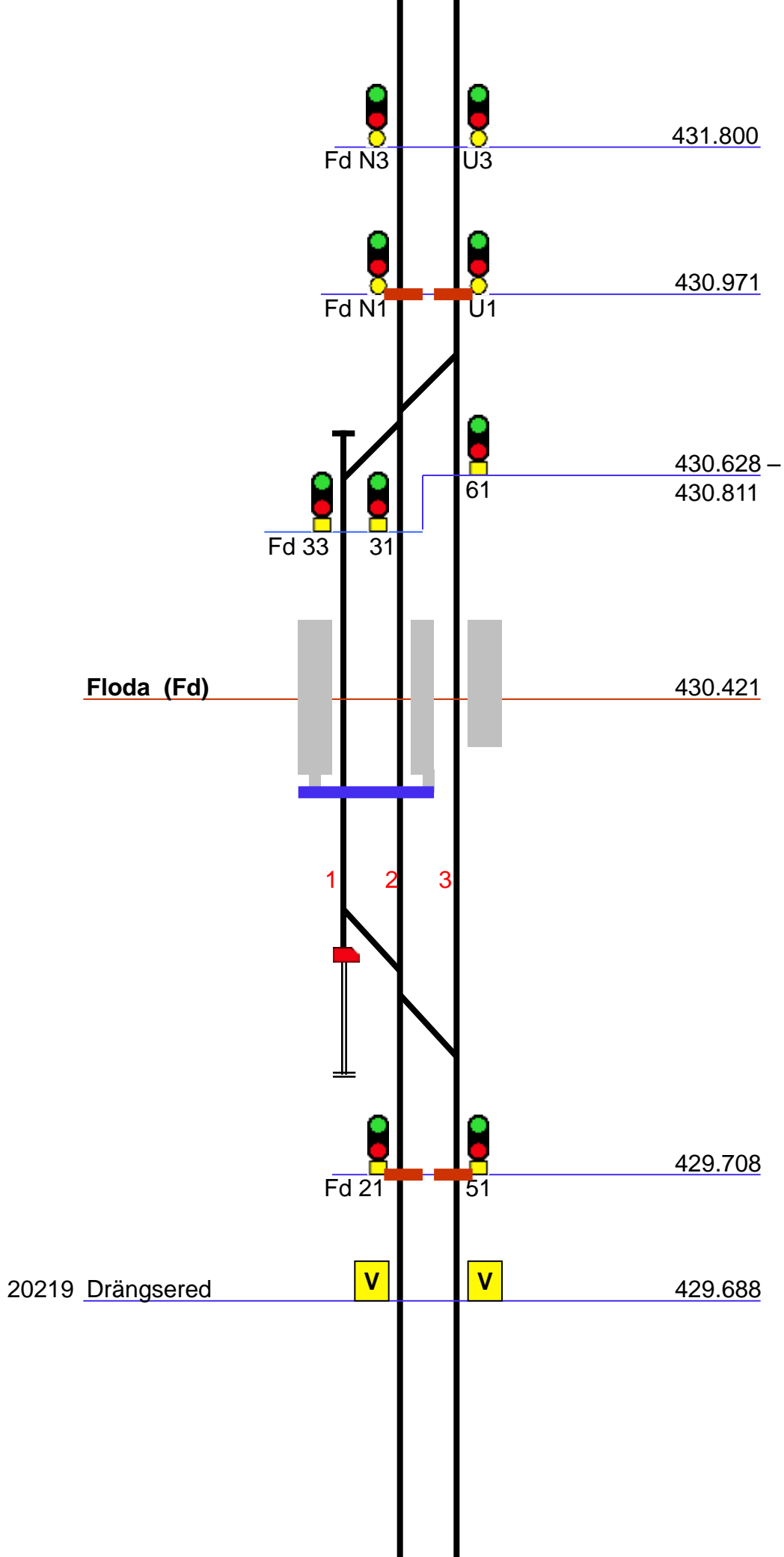
1

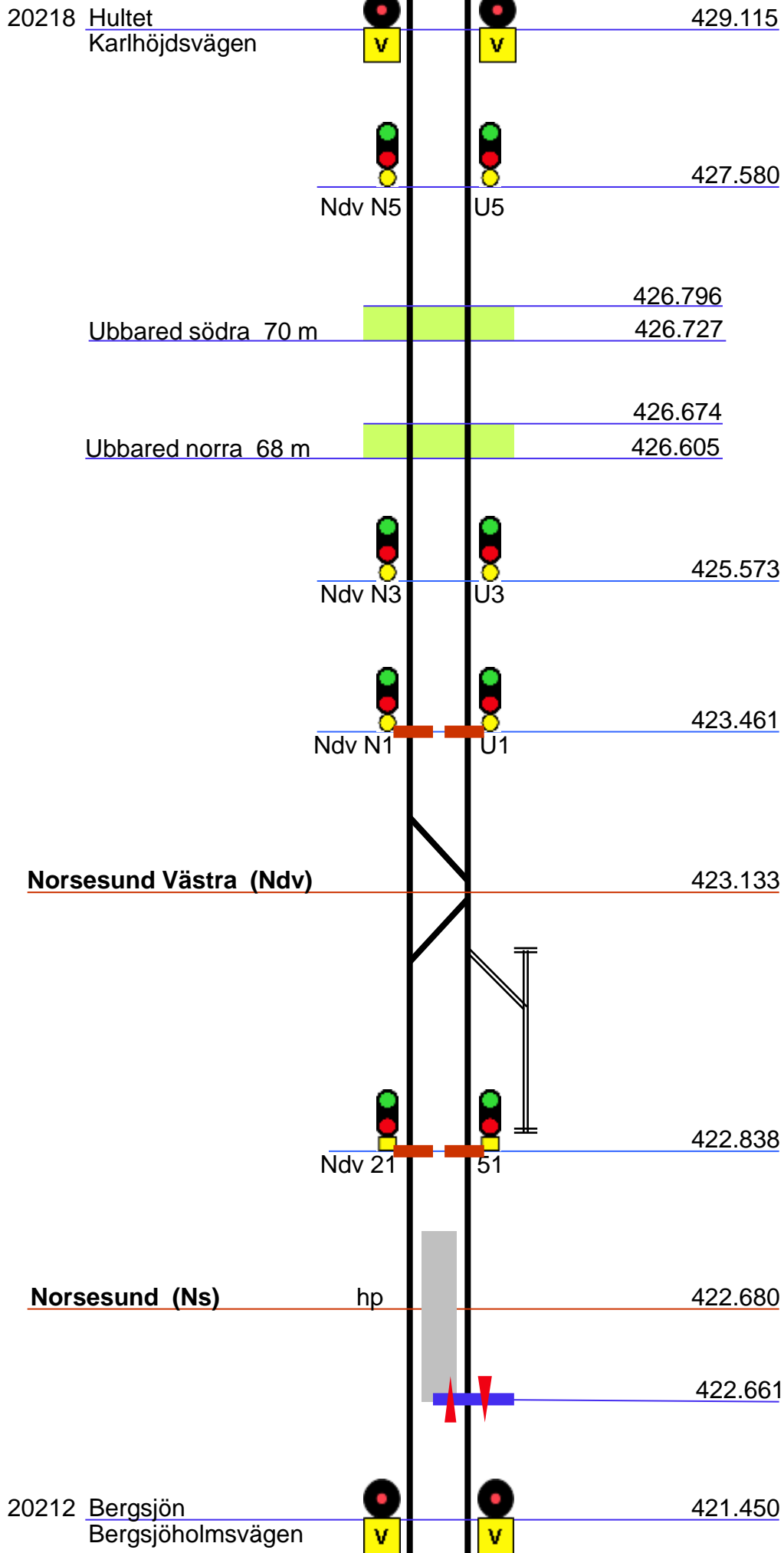
Lr 21

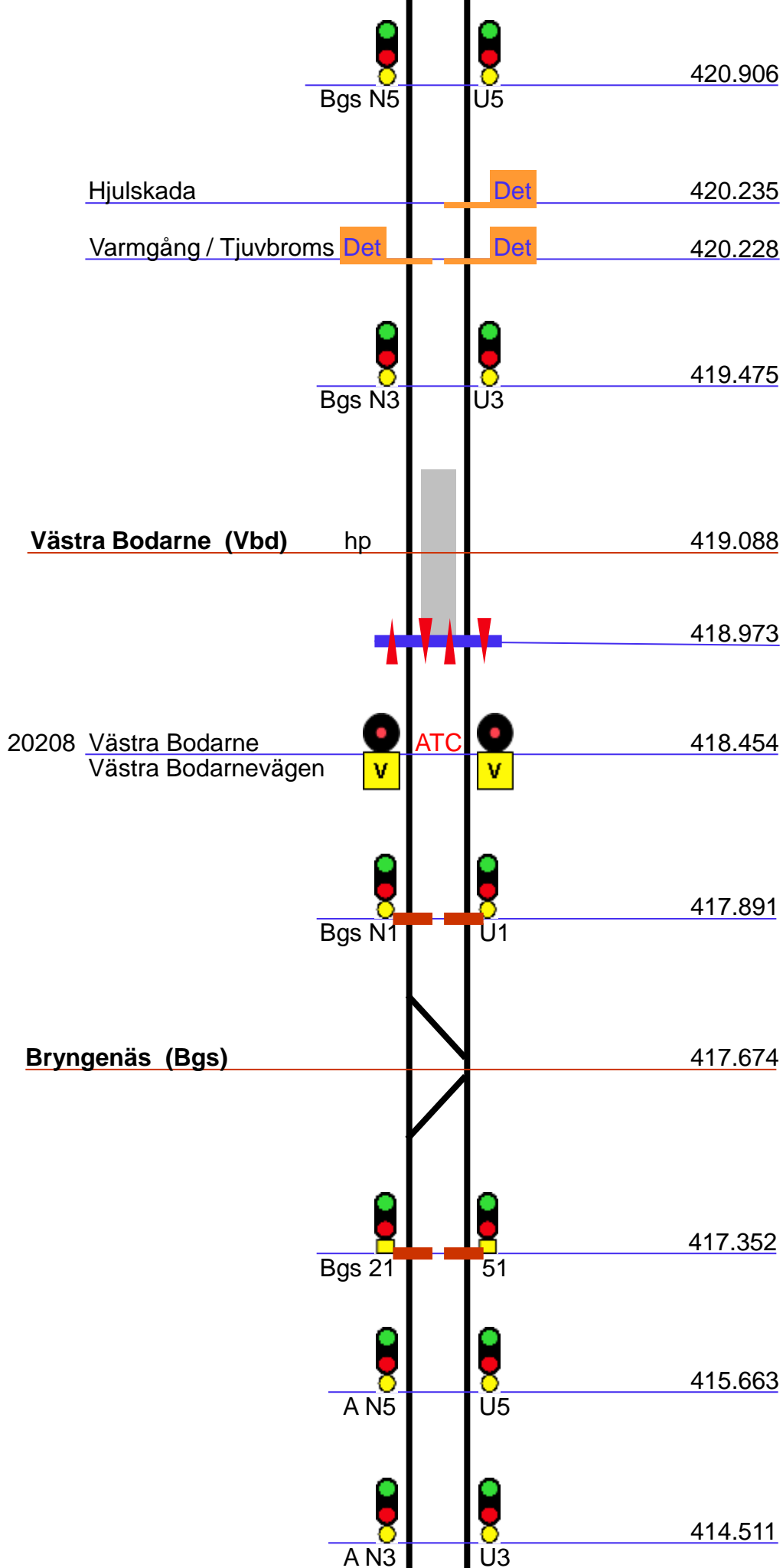
51

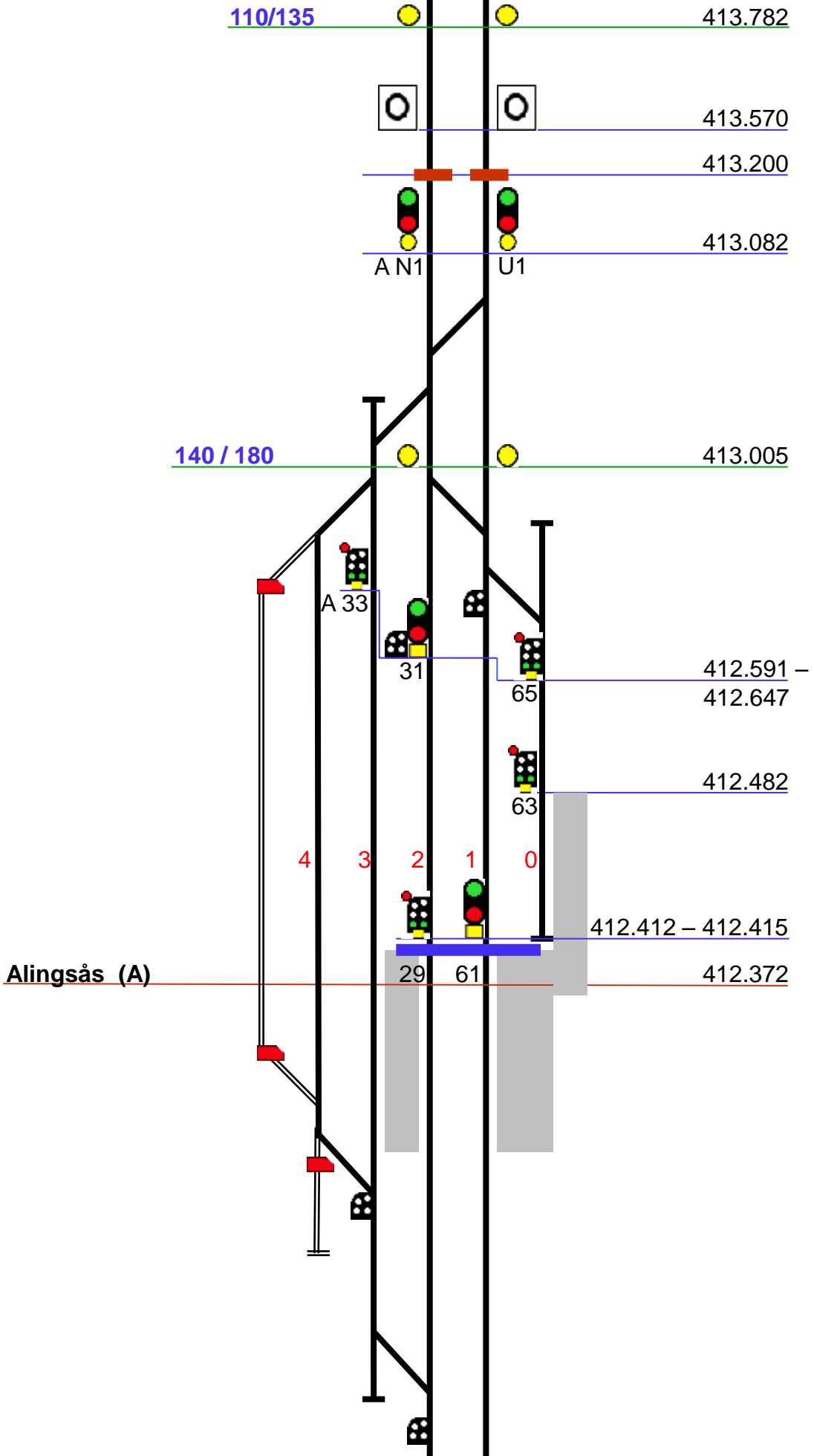
436.815

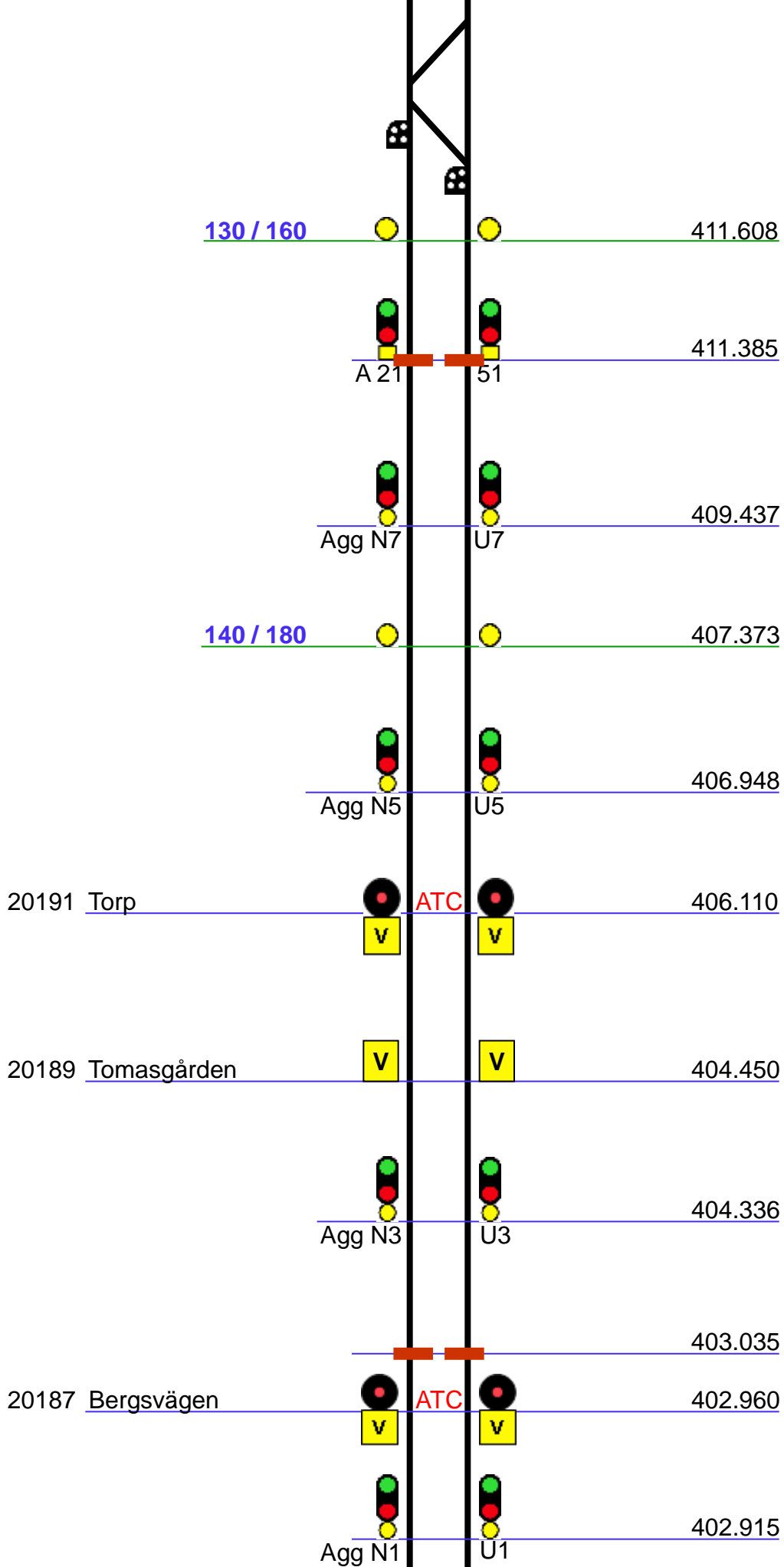


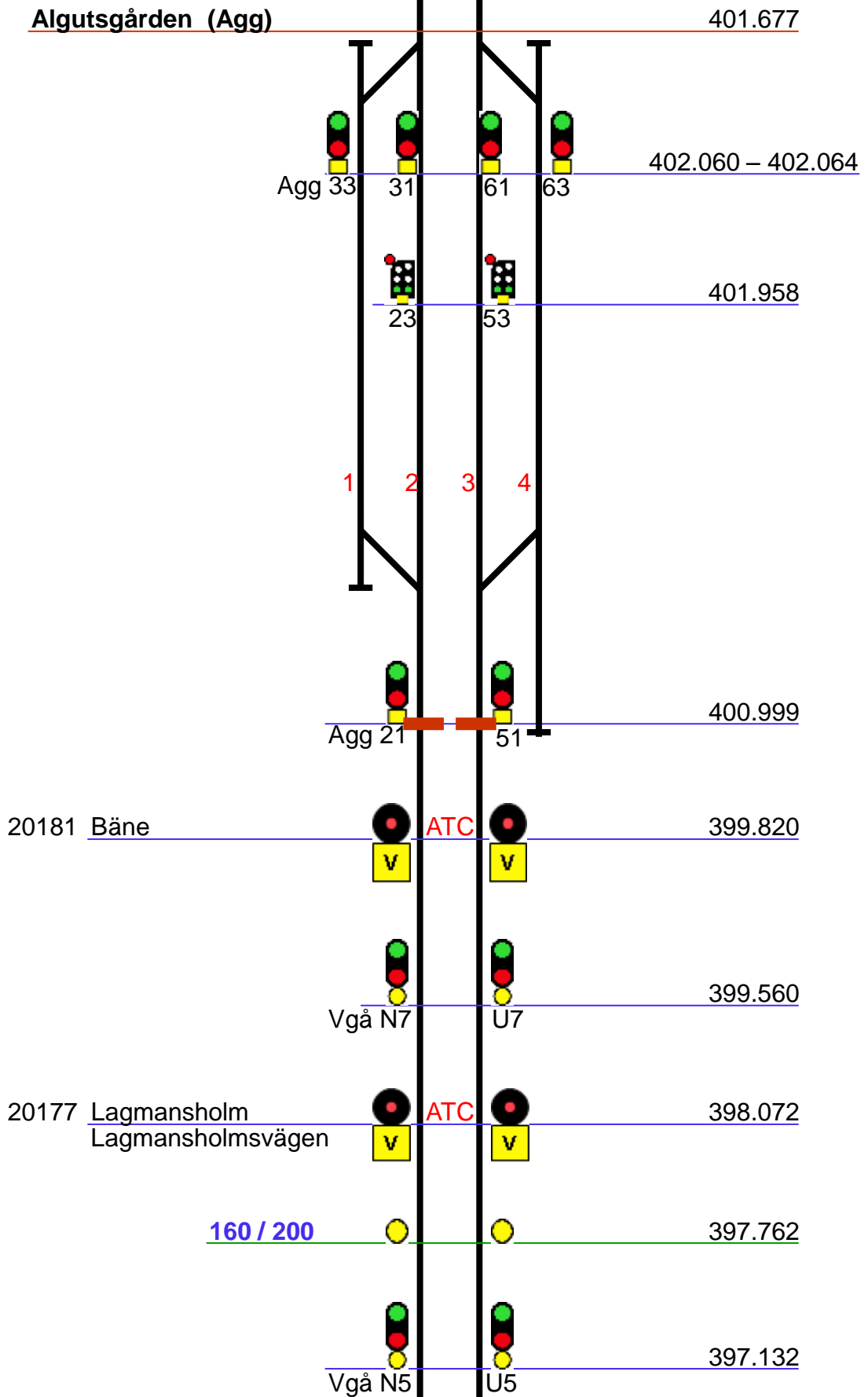




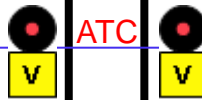




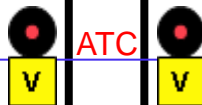




20176 Uggletorp 397.064



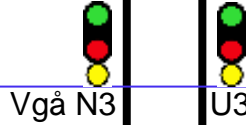
20172 Vårvik 395.140



140 / 180

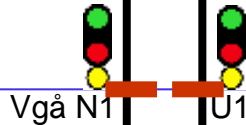
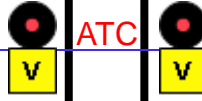


395.025

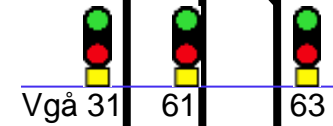


394.589

24090 Fogdegården 393.019



392.215



391.574 -

391.603

Vårgårda (Vgå)

391.300

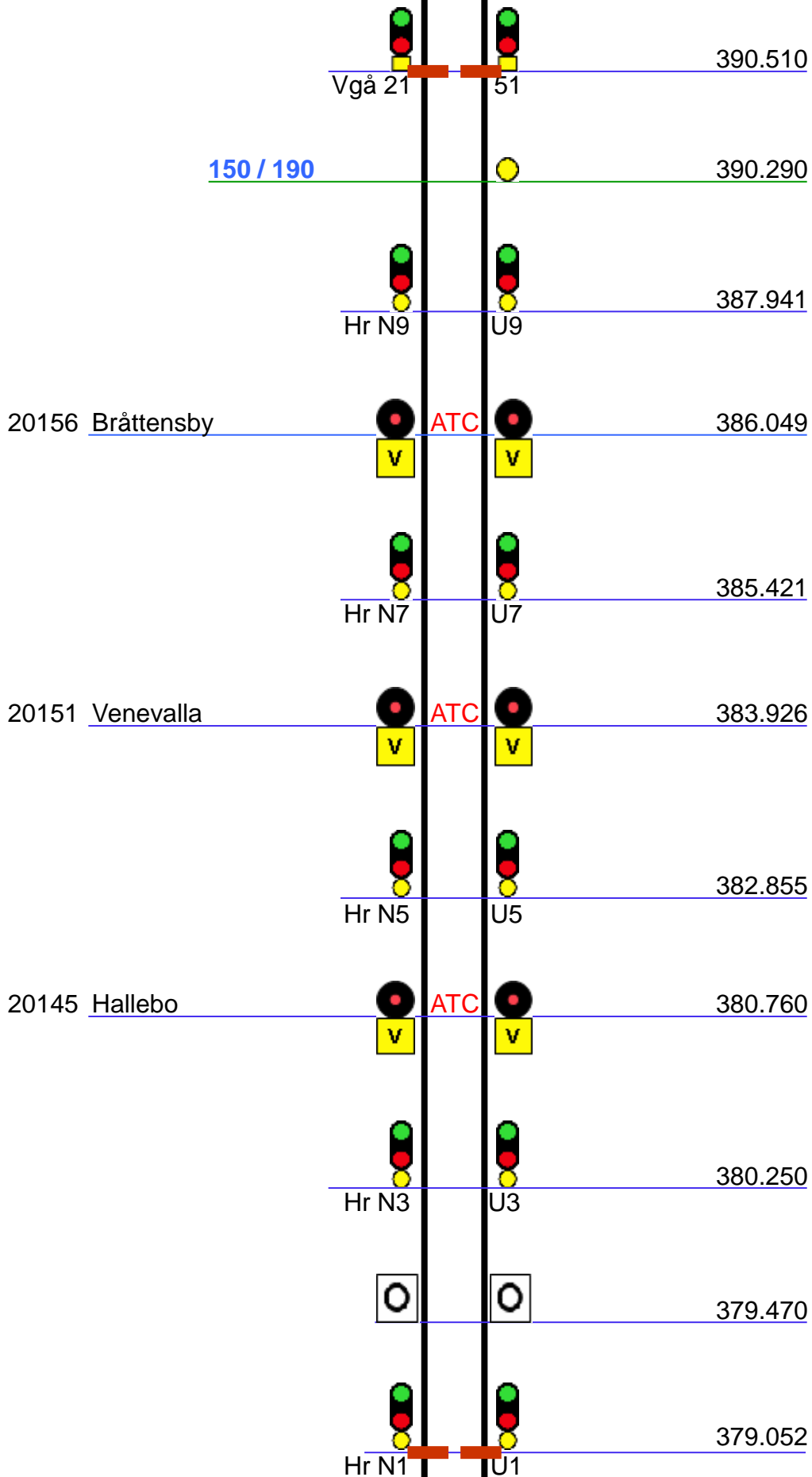
160 / 200

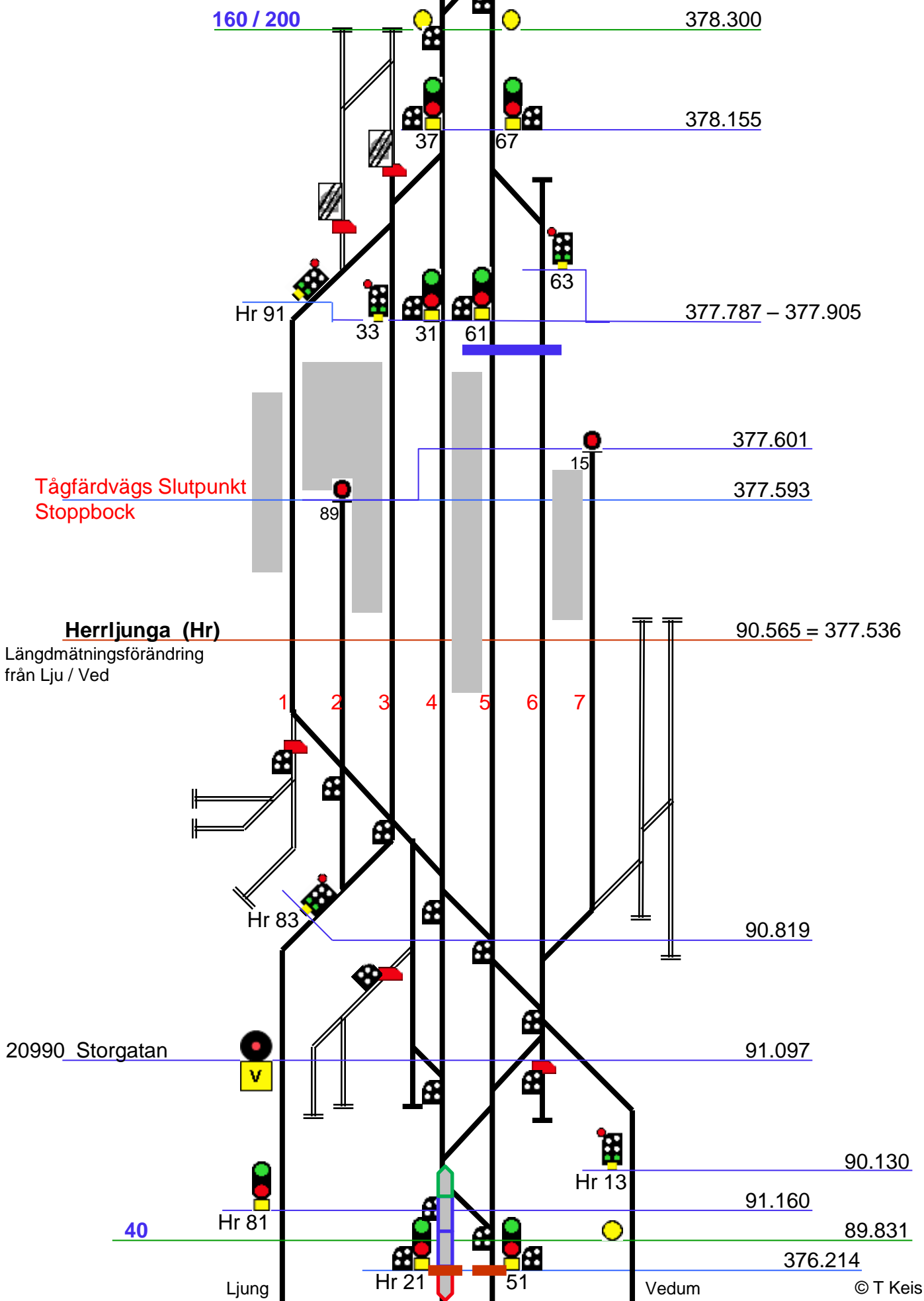


390.915

3 2 1

Sth 30 från Vänsterspår
Till spår 2





Tågfärdvägs Slutpunkt
Stoppbock

Herrljunga (Hr)

Längdmättningsförändring
från Lju / Ved

20990 Storgatan

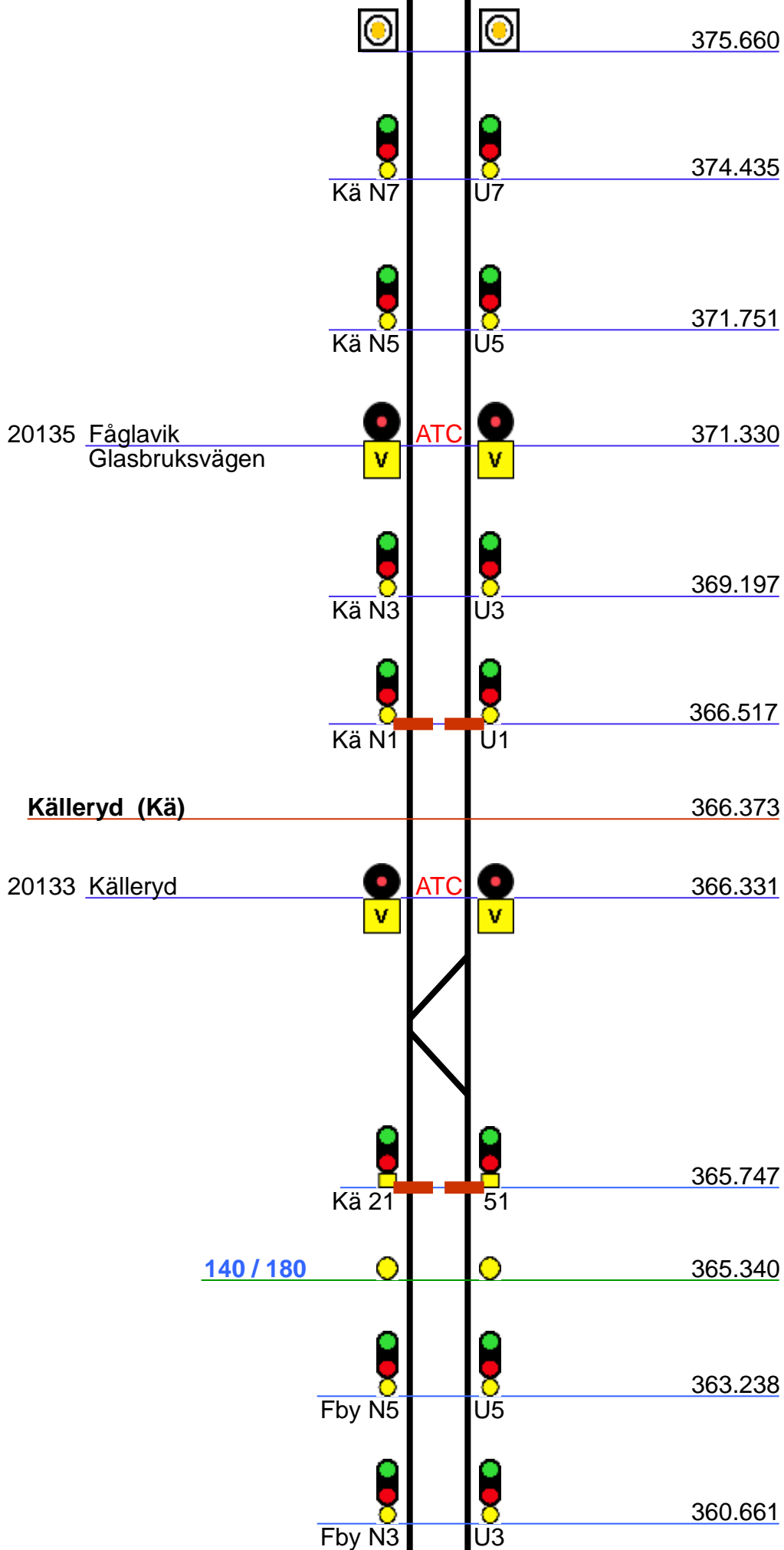
40

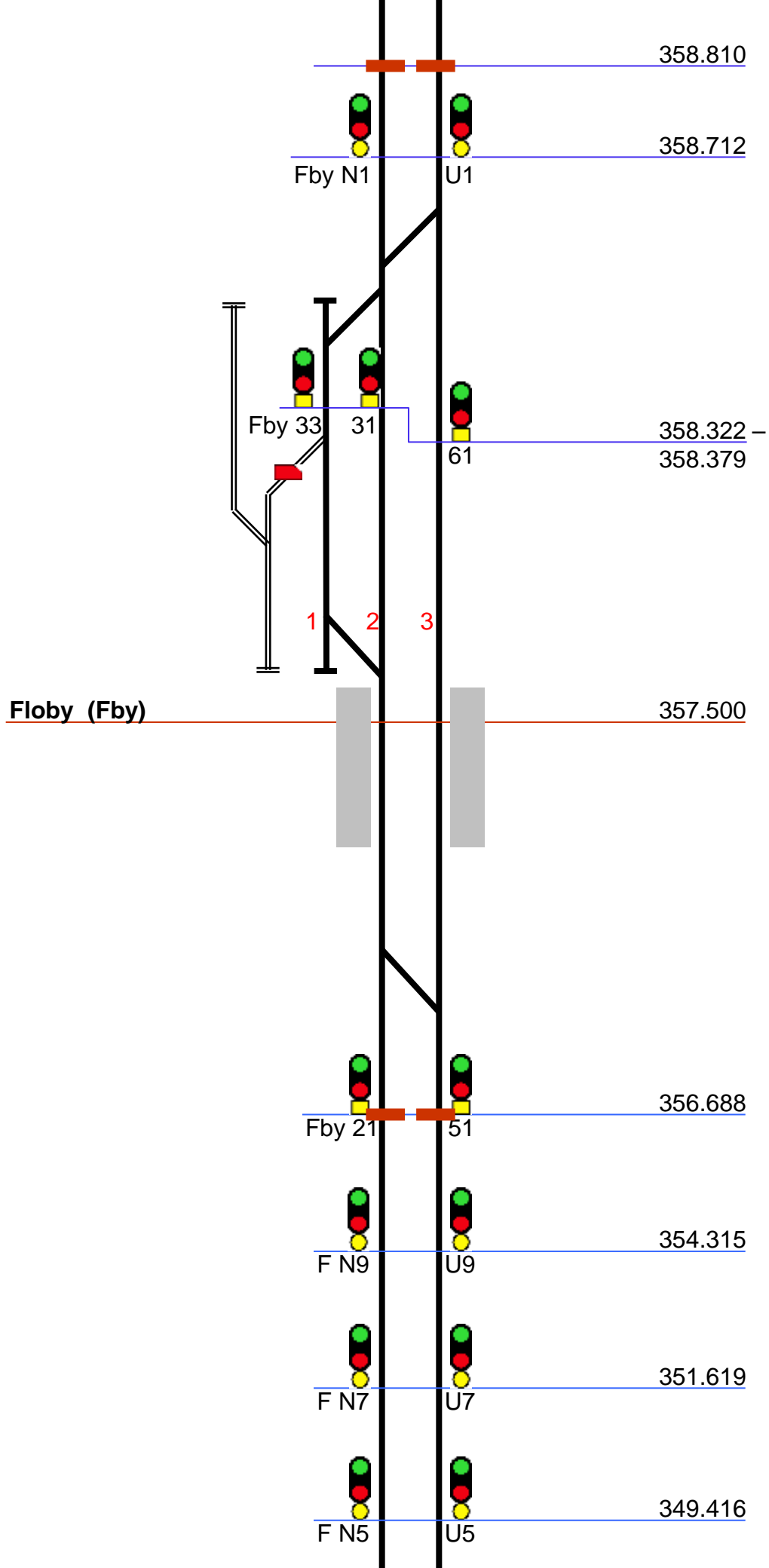
Ljung

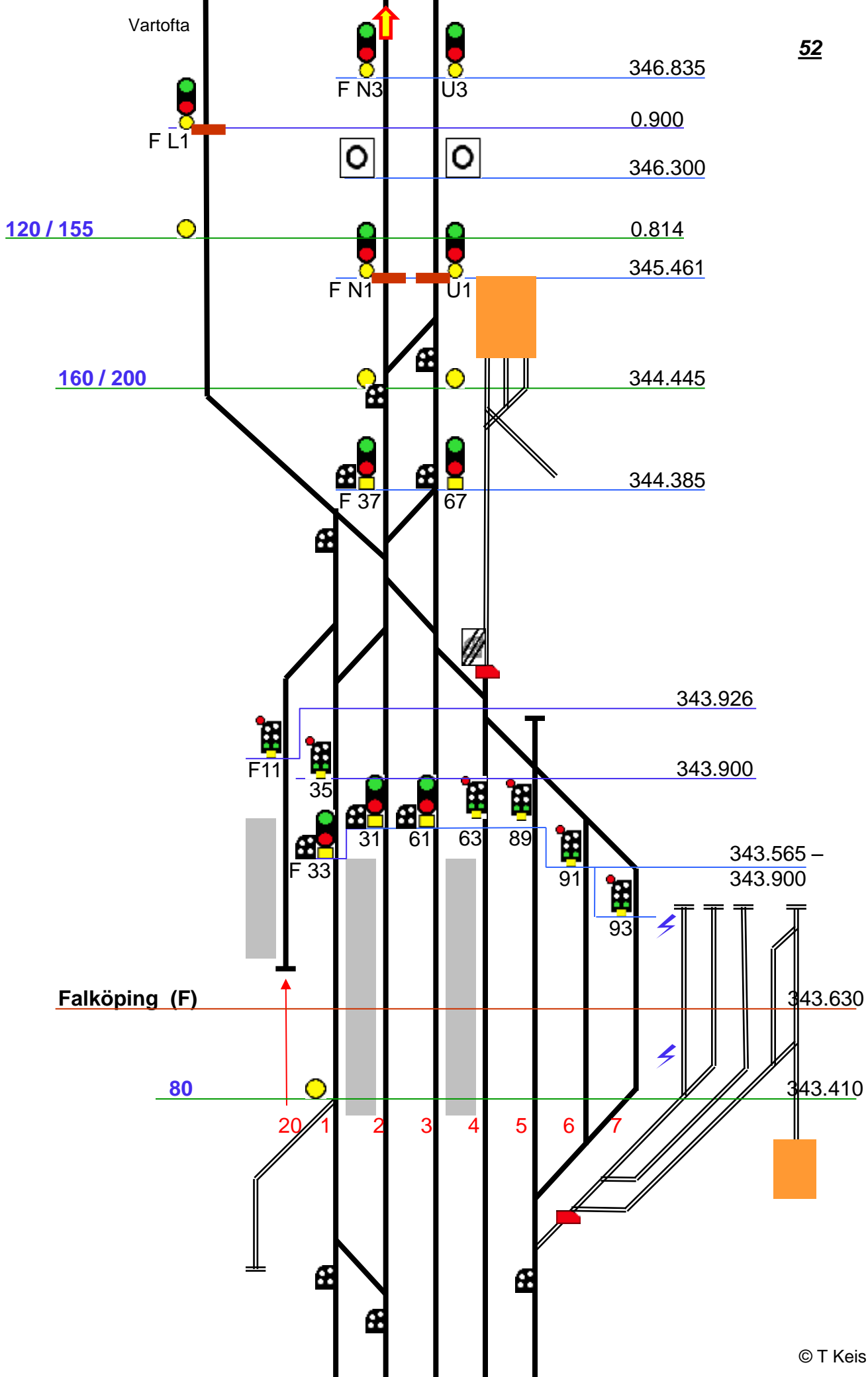
Hr 21

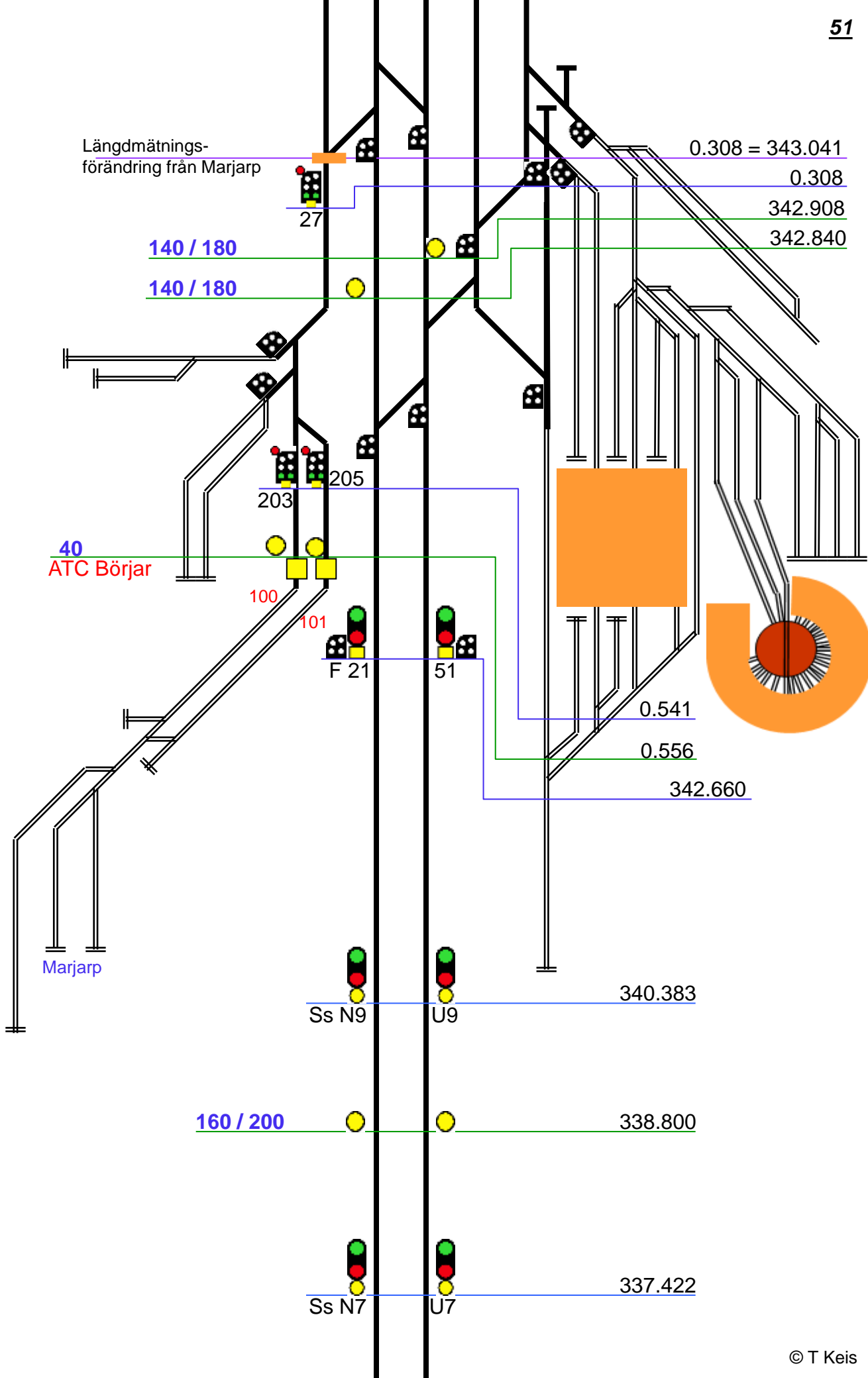
51

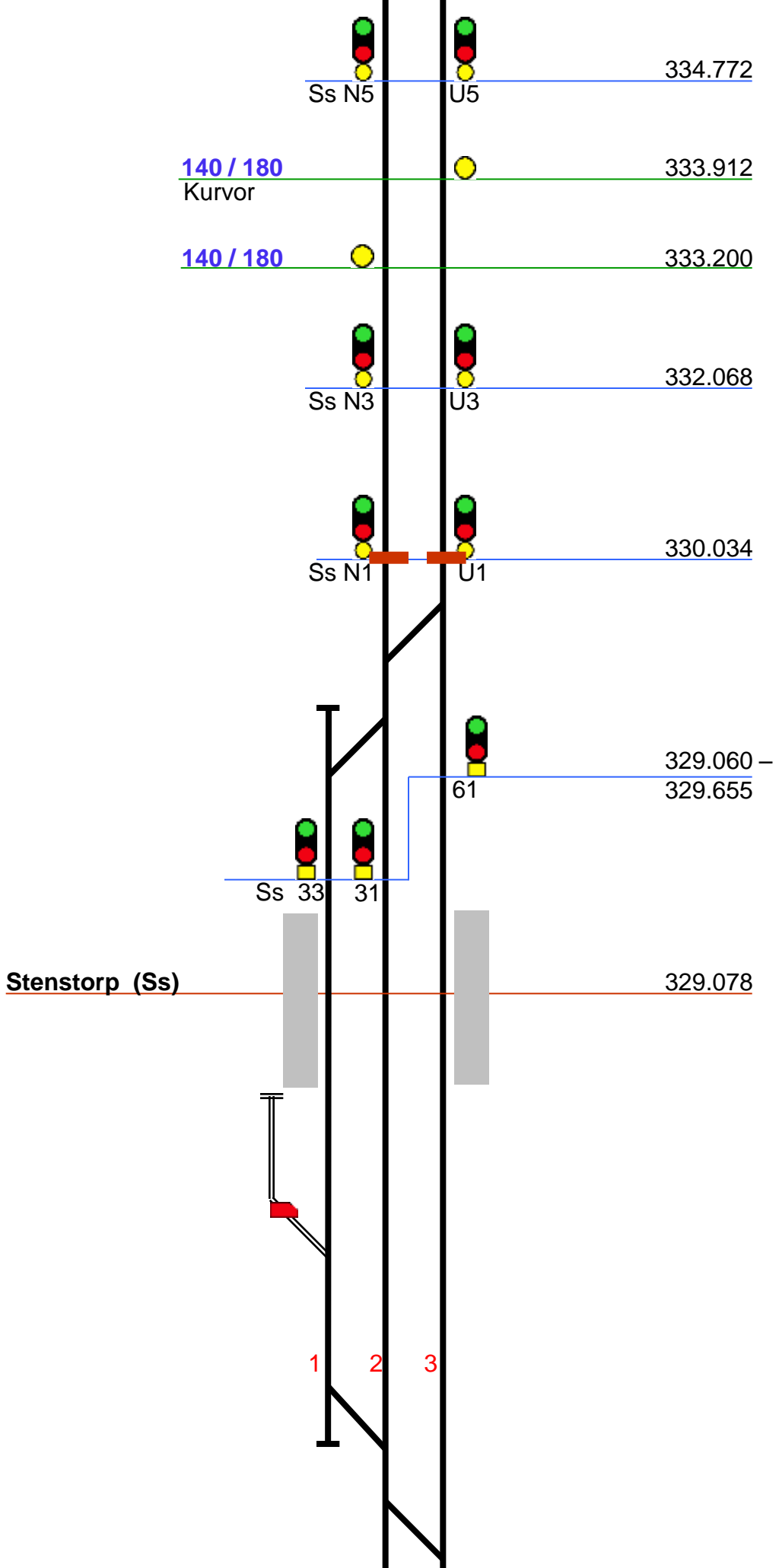
Vedum

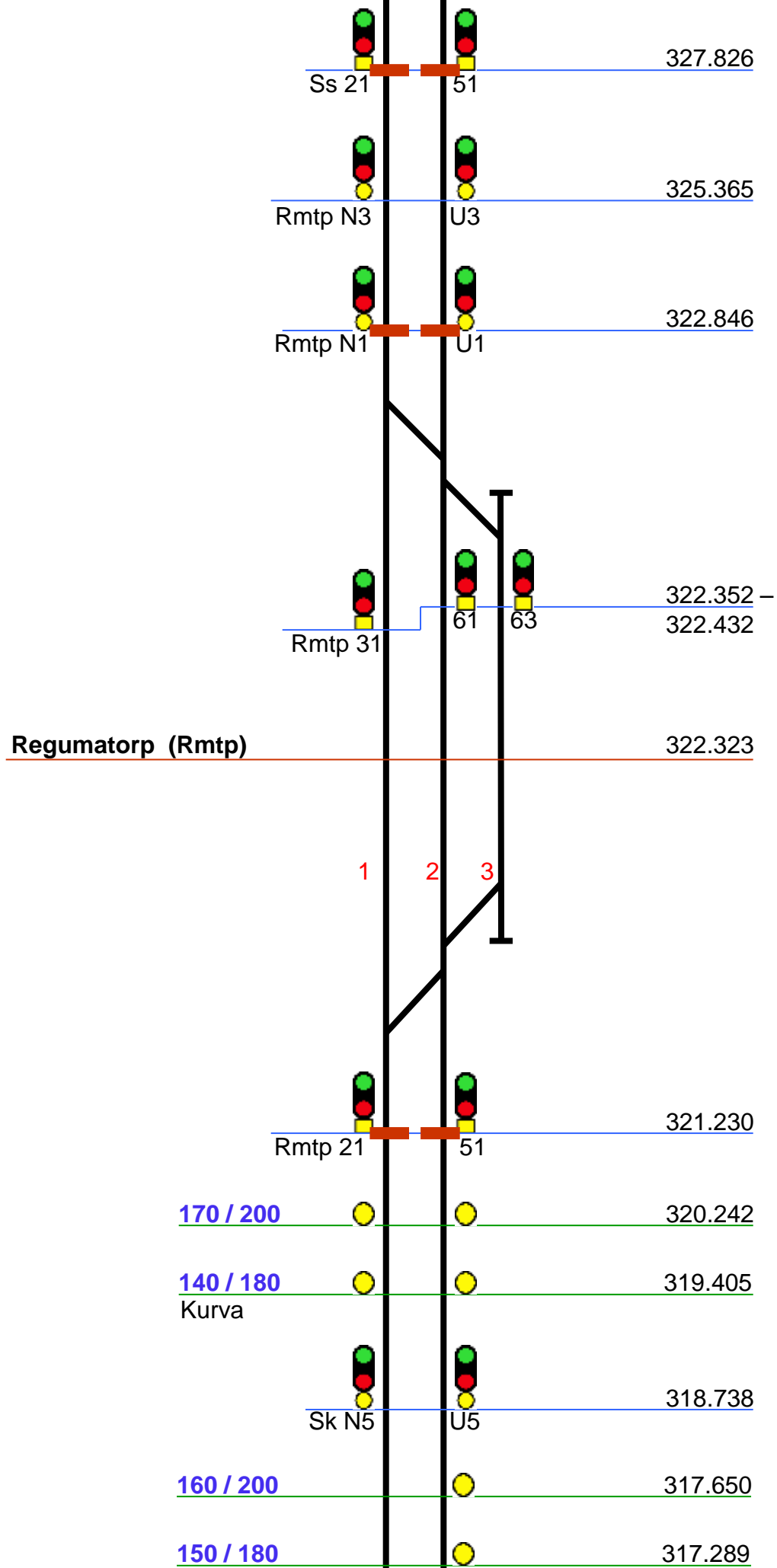


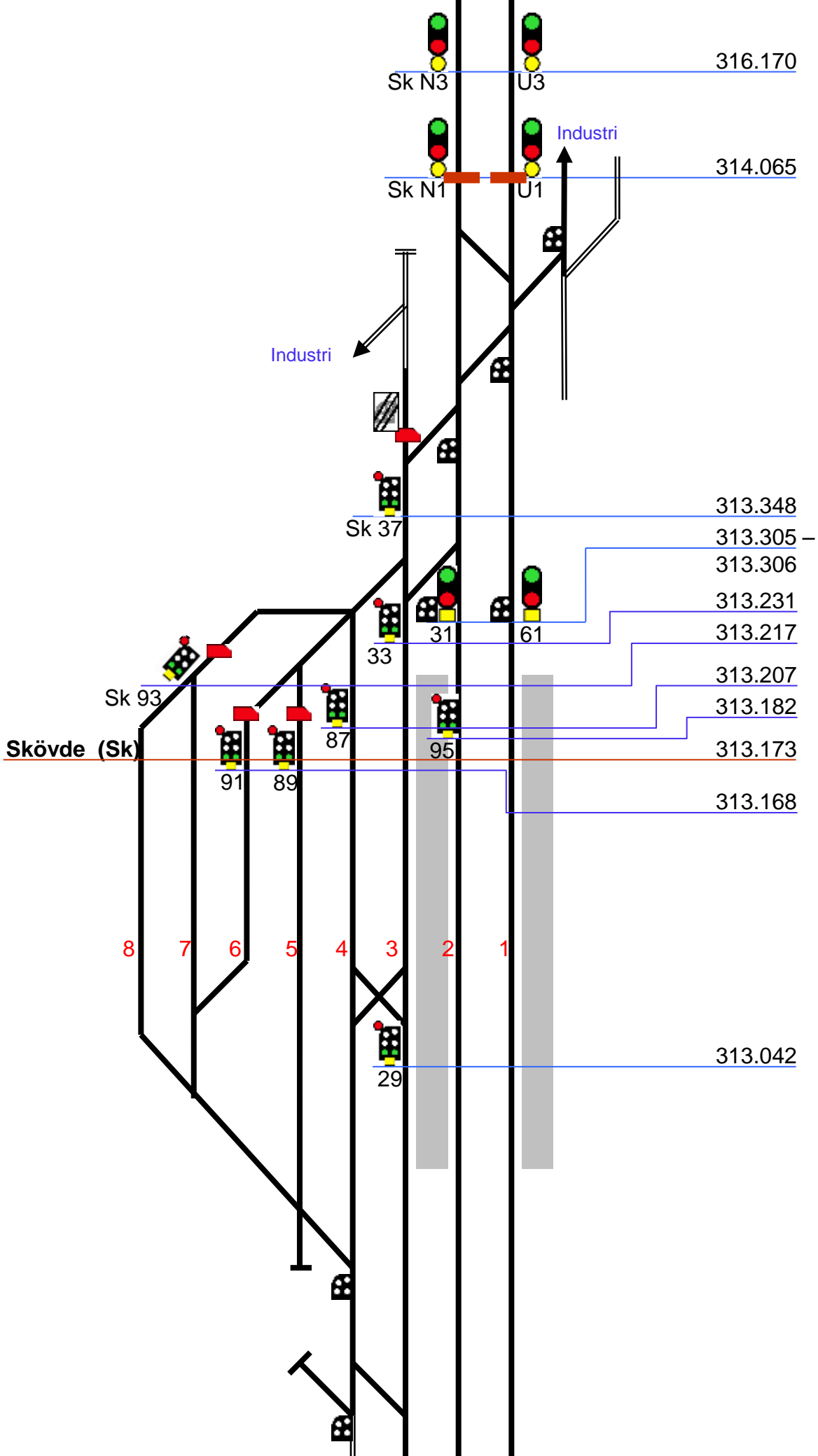












316.170

Sk N3

U3

314.065

Sk N1

U1

Industri

Industri

313.348

Sk 37

313.305

313.306

313.231

31

61

313.217

313.207

Sk 93

313.182

Skövde (Sk)

91

89

87

95

313.173

313.168

8

7

6

5

4

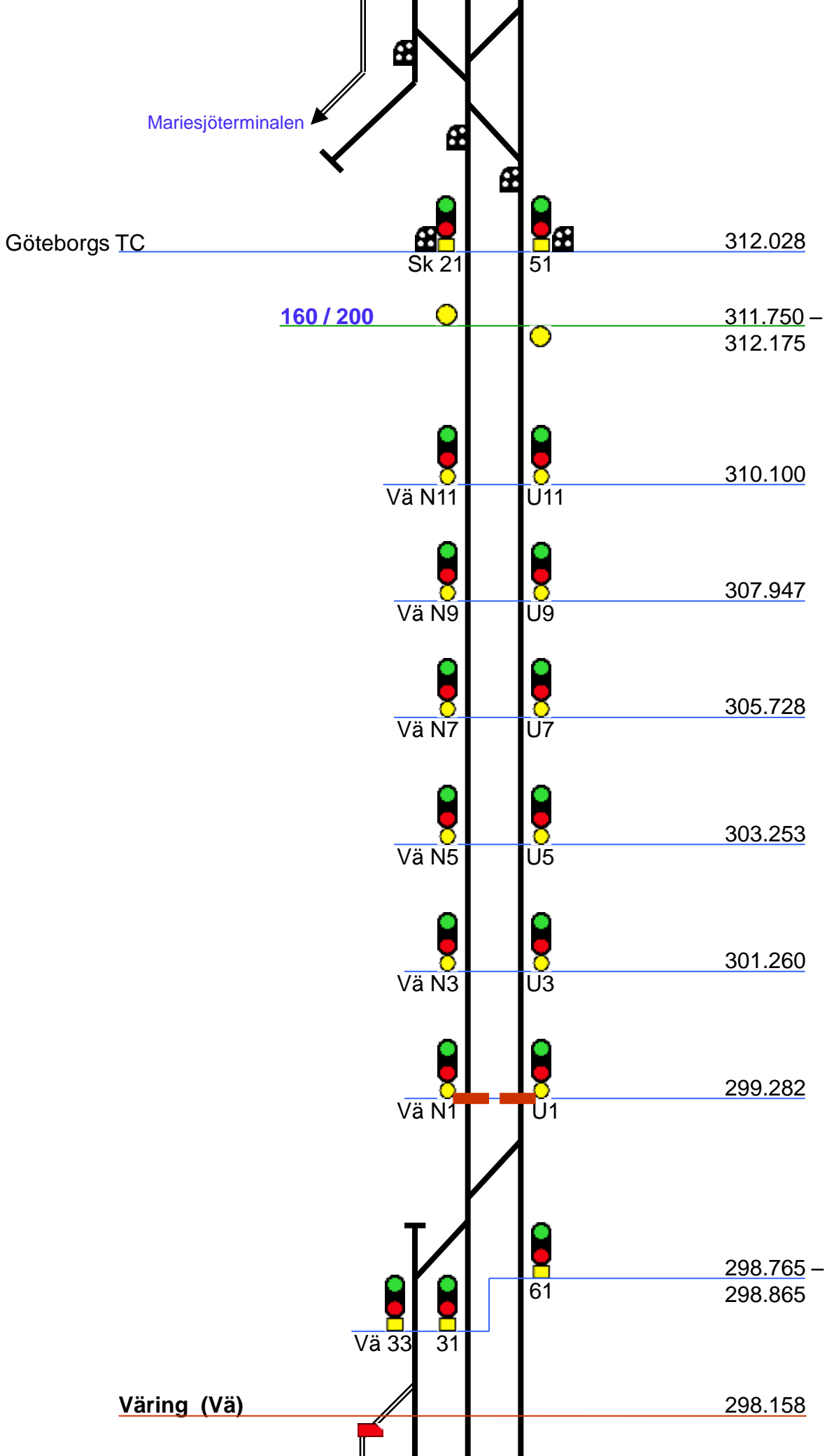
3

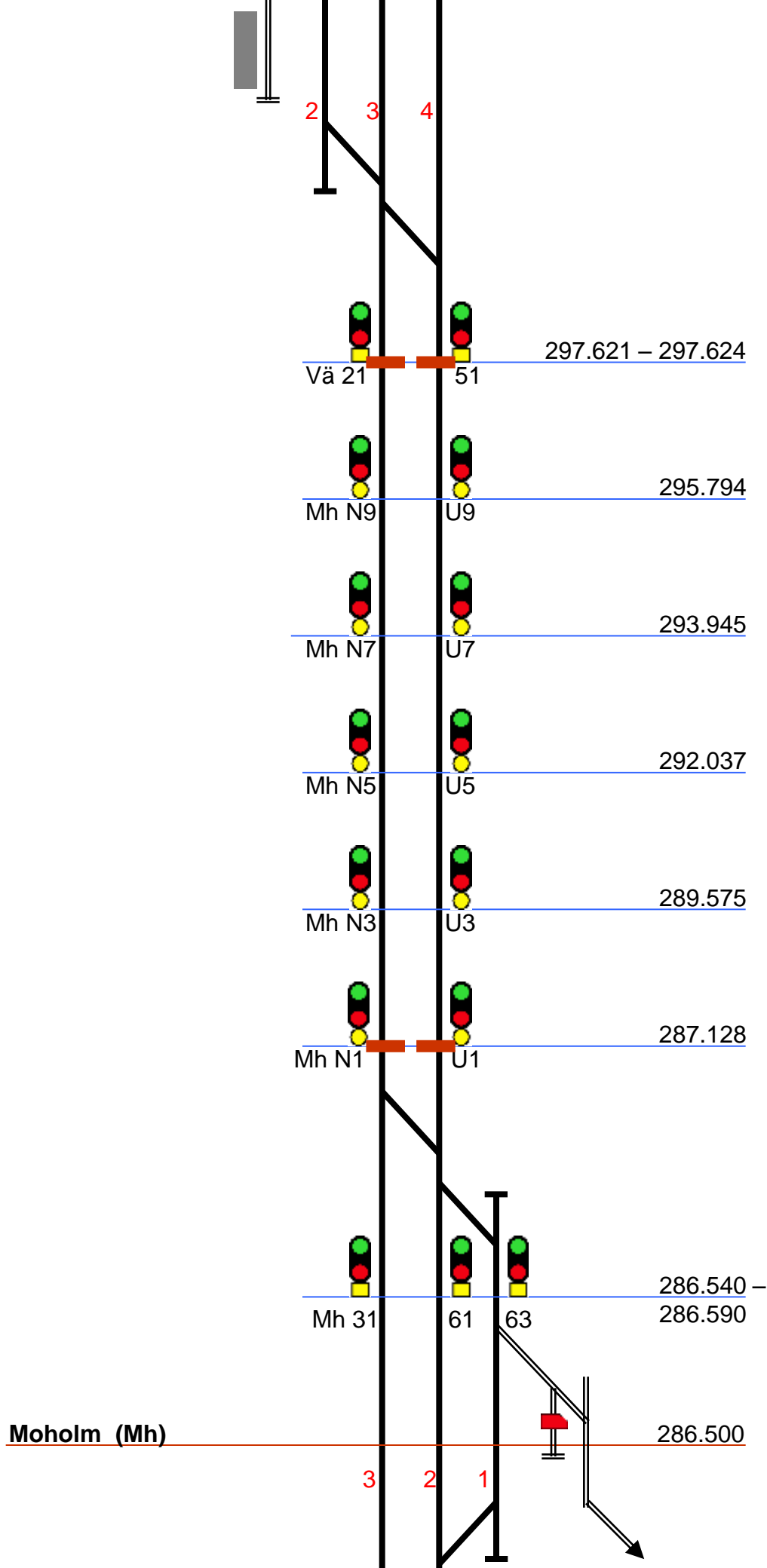
2

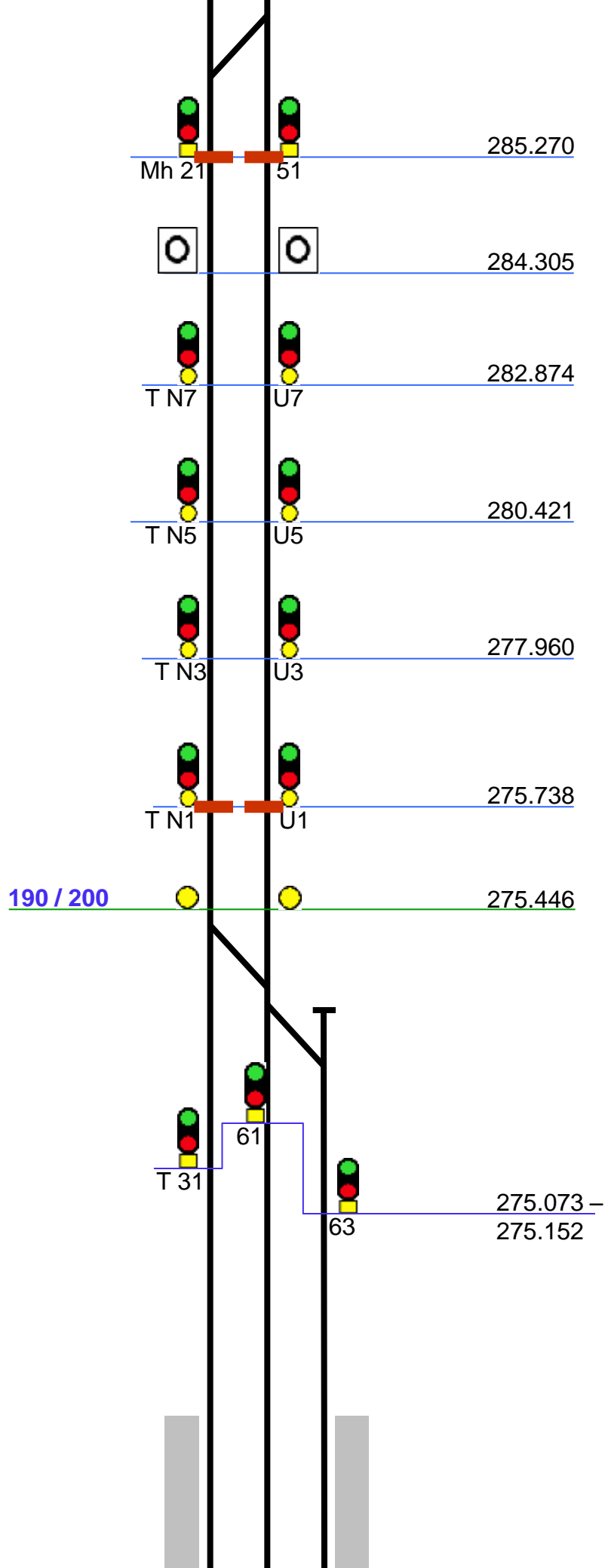
1

313.042

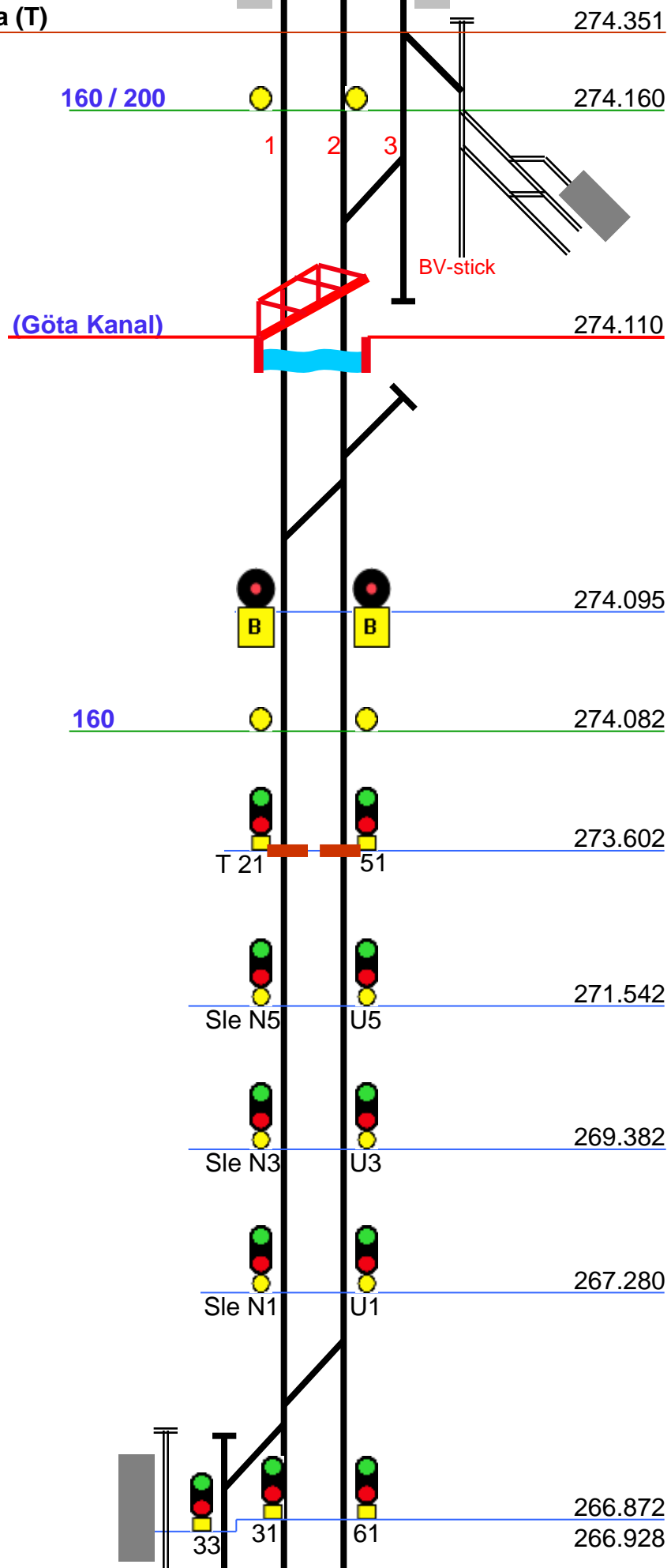
29







Töreboda (T)



Slätte (Sle)

266.585

1 2 3

Sle 21 51

265.818

Äl N3 U3

263.028

Äl N1 U1

261.245

Äl 31 61

260.642

Älgarås (Äl)

260.255

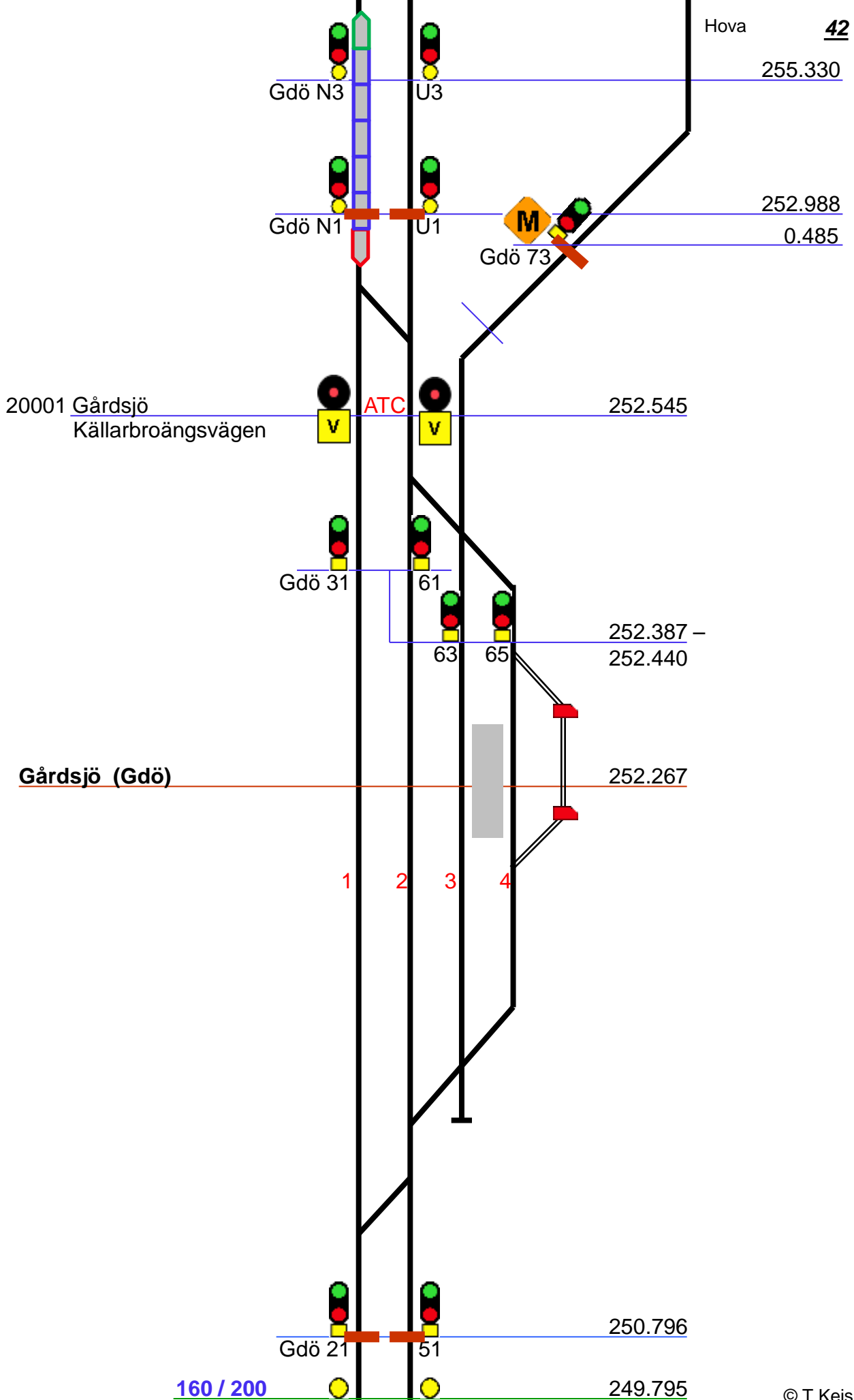
3 2

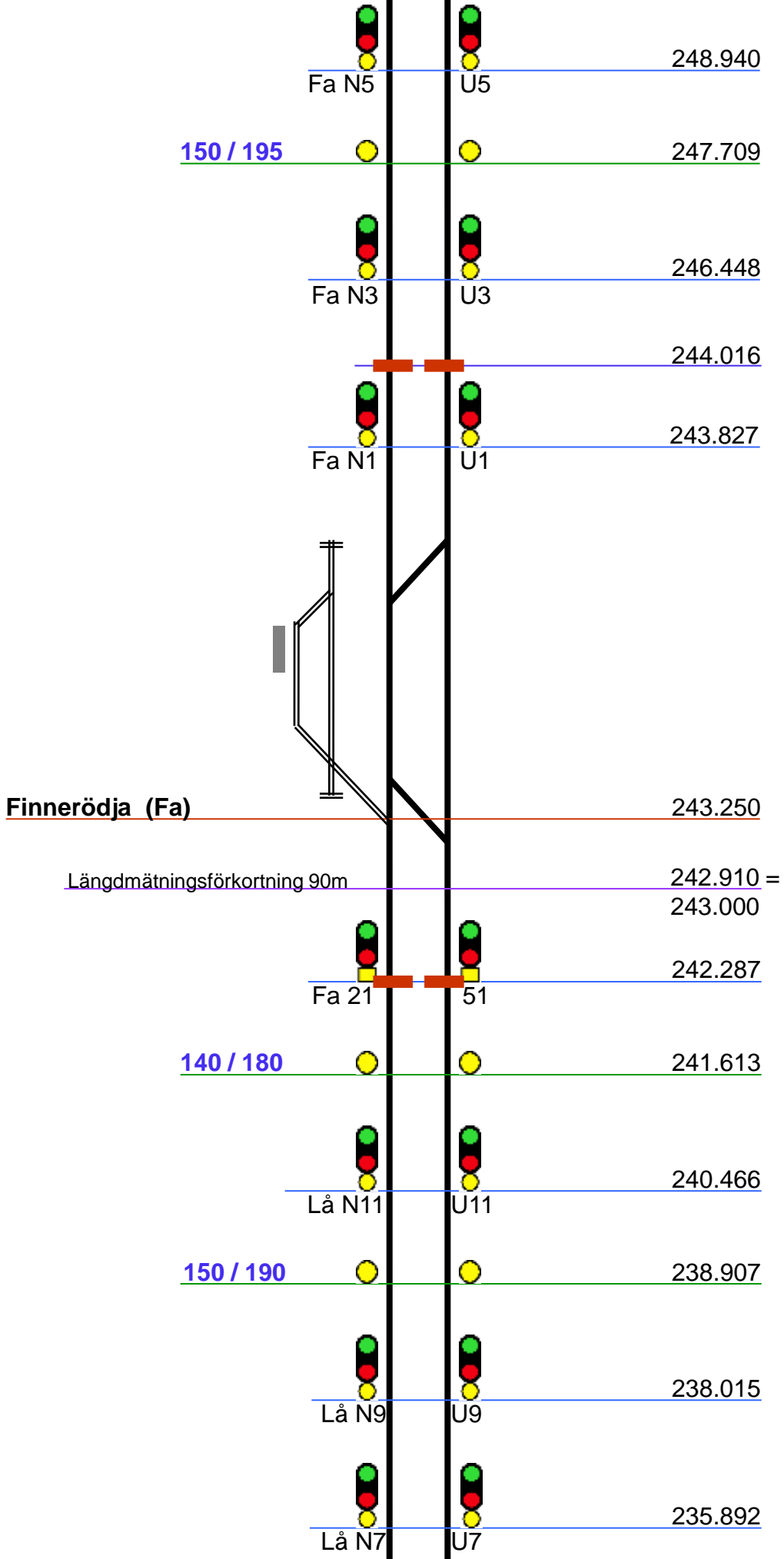
Äl 21 51

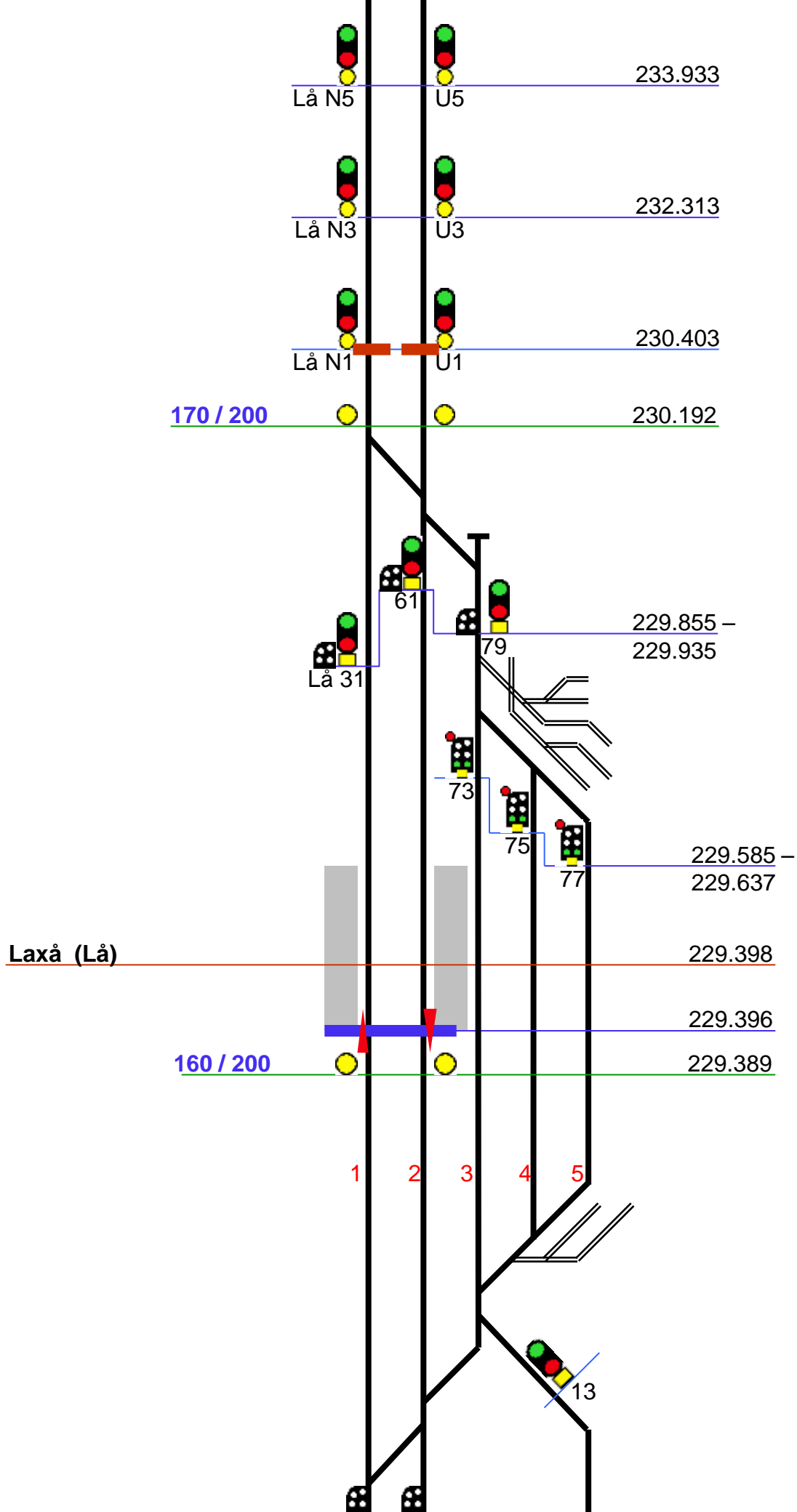
259.428

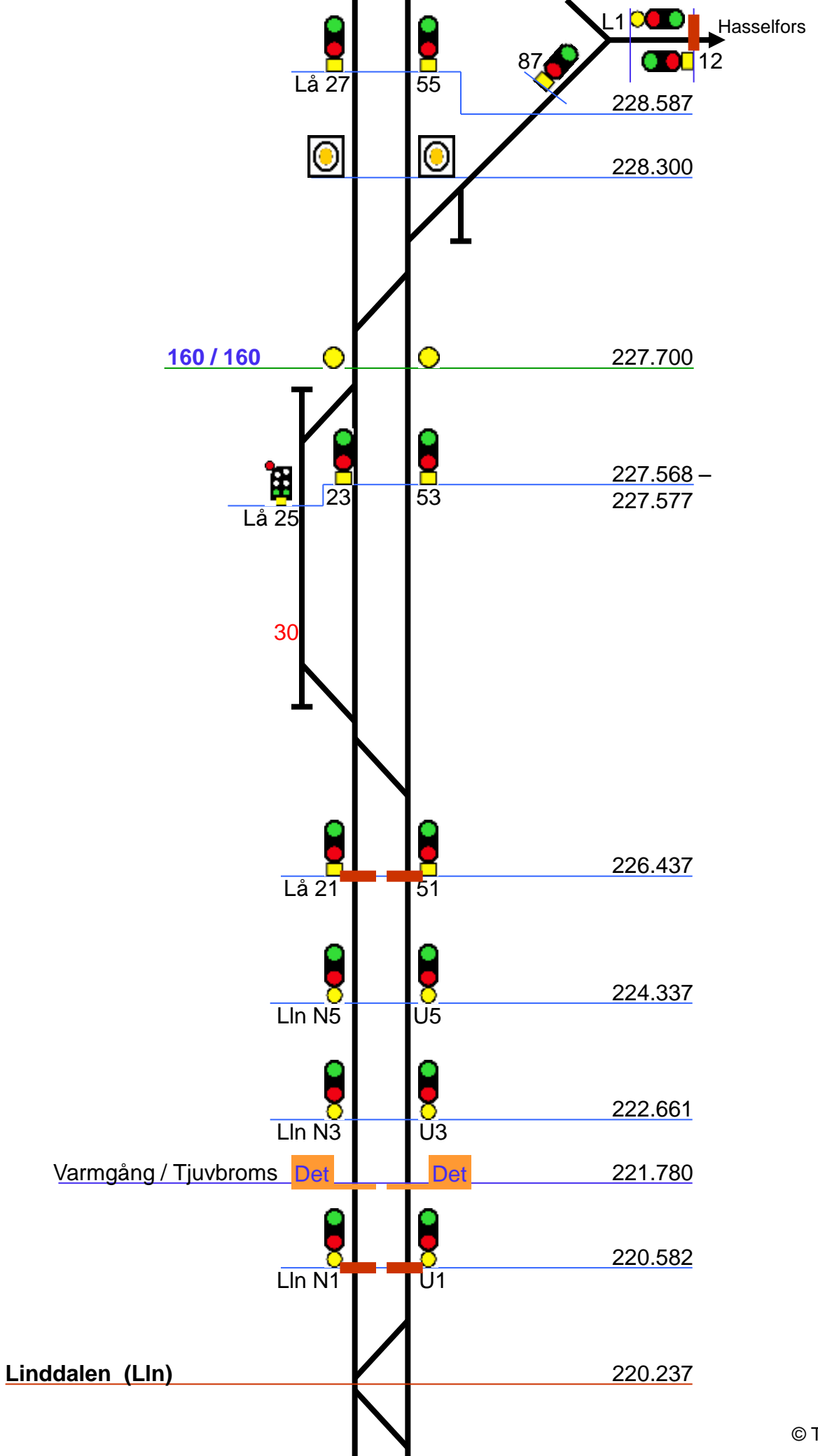
Gdö N5 U5

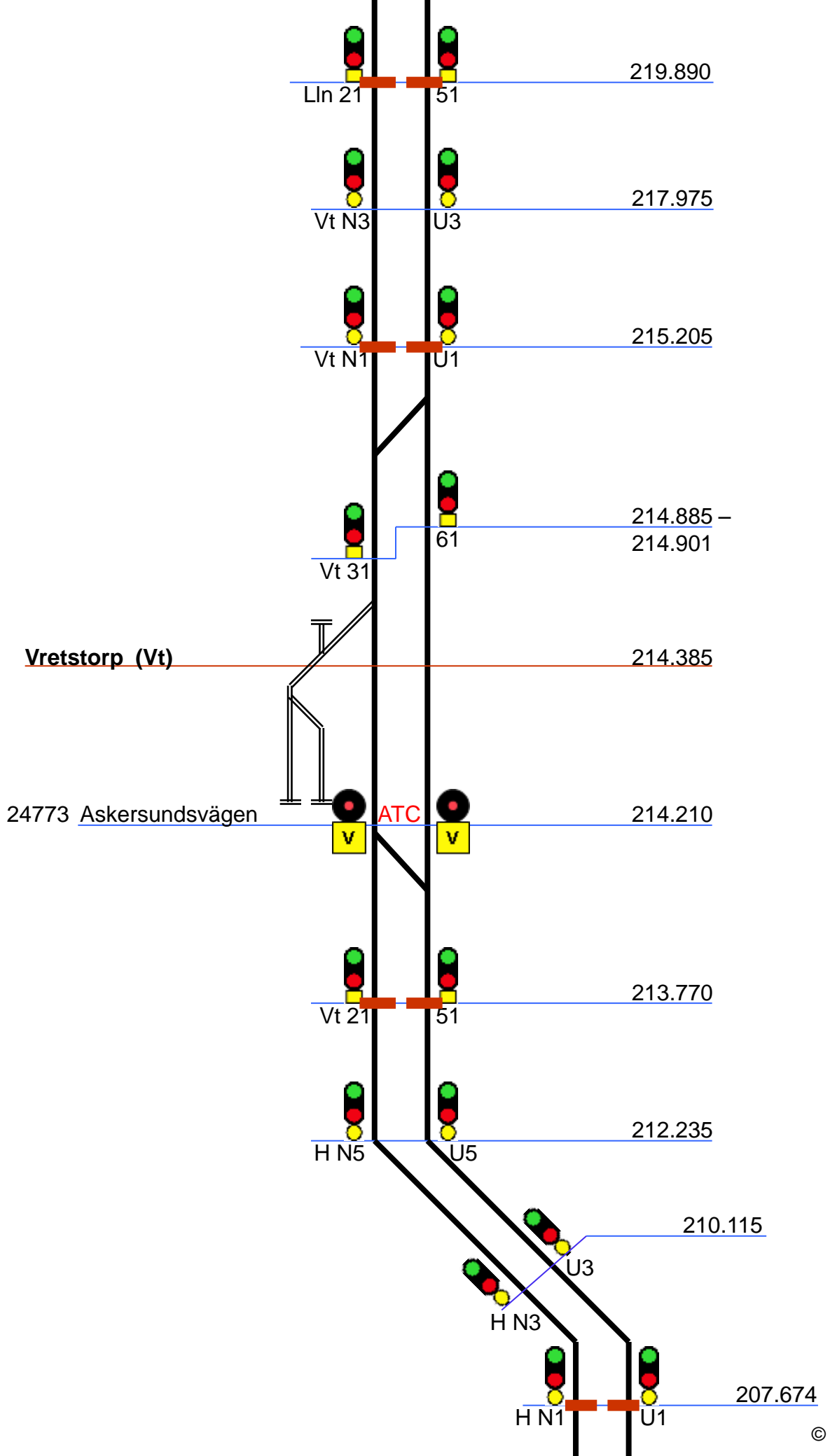
257.600











Åsbro

Östansjö (Öj)

207.278

160 / 200

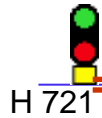
207.220

2 1



209.412

Å 21

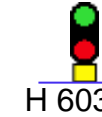


206.603

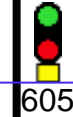


110

207.679

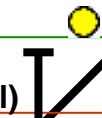


205.185



207.562

H L1



205.035



Skymossen (Skms)

10.763 = 207.089

150 / 195

10.646 Tälle (Täl)

204.992 = 5.628

Hpbg

80

10.384

H 657

H 599

204.833

H 607

6.694

H 597

4.902

100

4.656

203.743

203.693

100

4.453



H 583

585

4.349

557

579

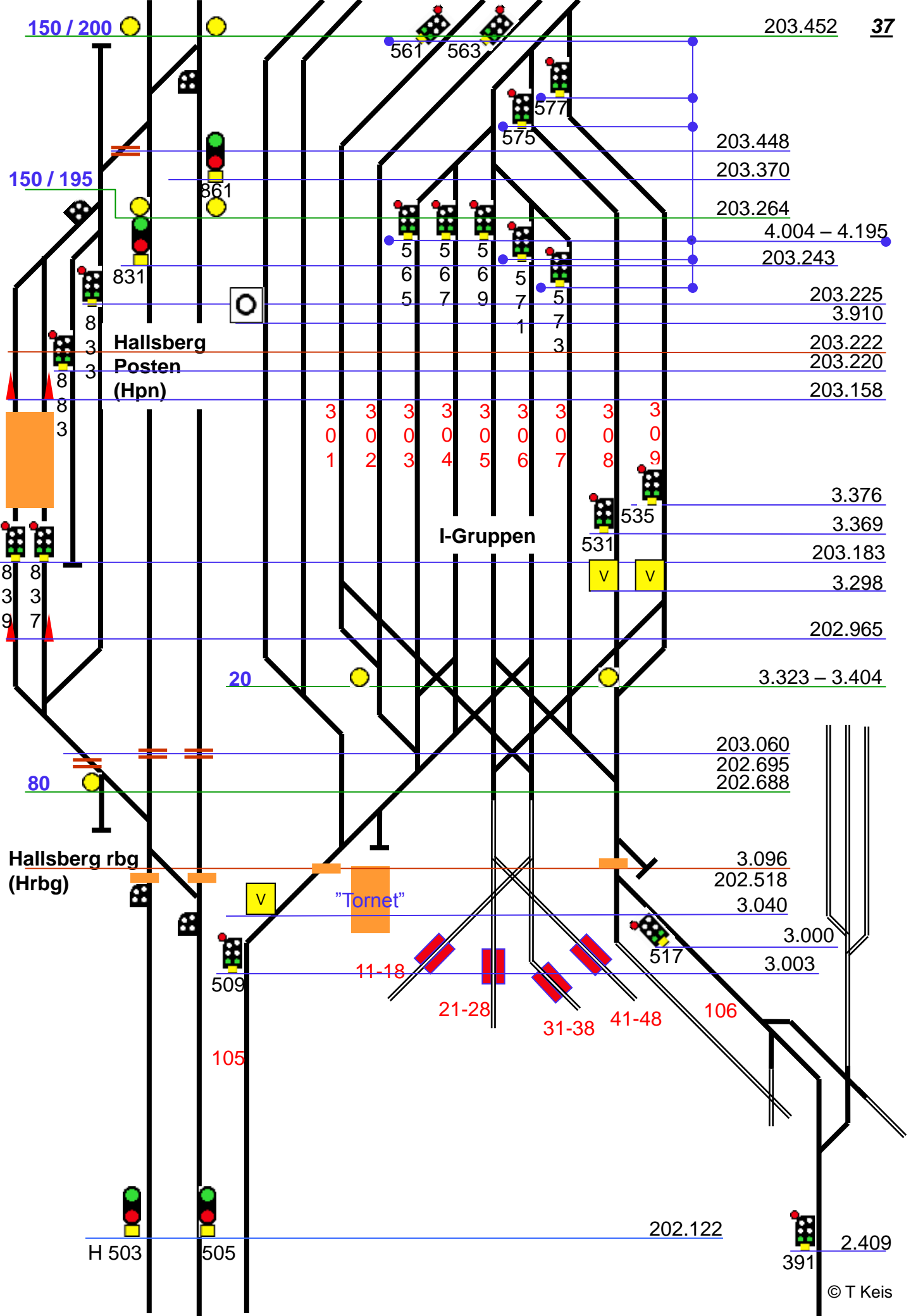
4.234

150 / 200

4.181

559

203.452



150 / 200

203.452

37

561

563

577

575

203.448

203.370

150 / 195

861

203.264

4.004 – 4.195

203.243

831

5

5

5

5

203.225

3.910

Hallsberg

Posten

(Hpn)

6

6

6

5

203.222

203.220

203.158

5

7

9

7

1

5

7

3

3

3

3

3

3

3

3

3

3

3

3

3

3

3

0

0

0

0

0

0

0

0

0

0

0

0

0

0

1

2

3

4

5

6

7

8

9

3.376

3.369

I-Gruppen

531

V

V

535

203.183

3.298

8

8

3

3

9

7

202.965

20

3.323 – 3.404

80

203.060

202.695

202.688

Hallsberg rbg

(Hrbg)

3.096

202.518

3.040

V

"Tornet"

3.000

3.003

509

11-18

21-28

31-38

41-48

106

105

202.122

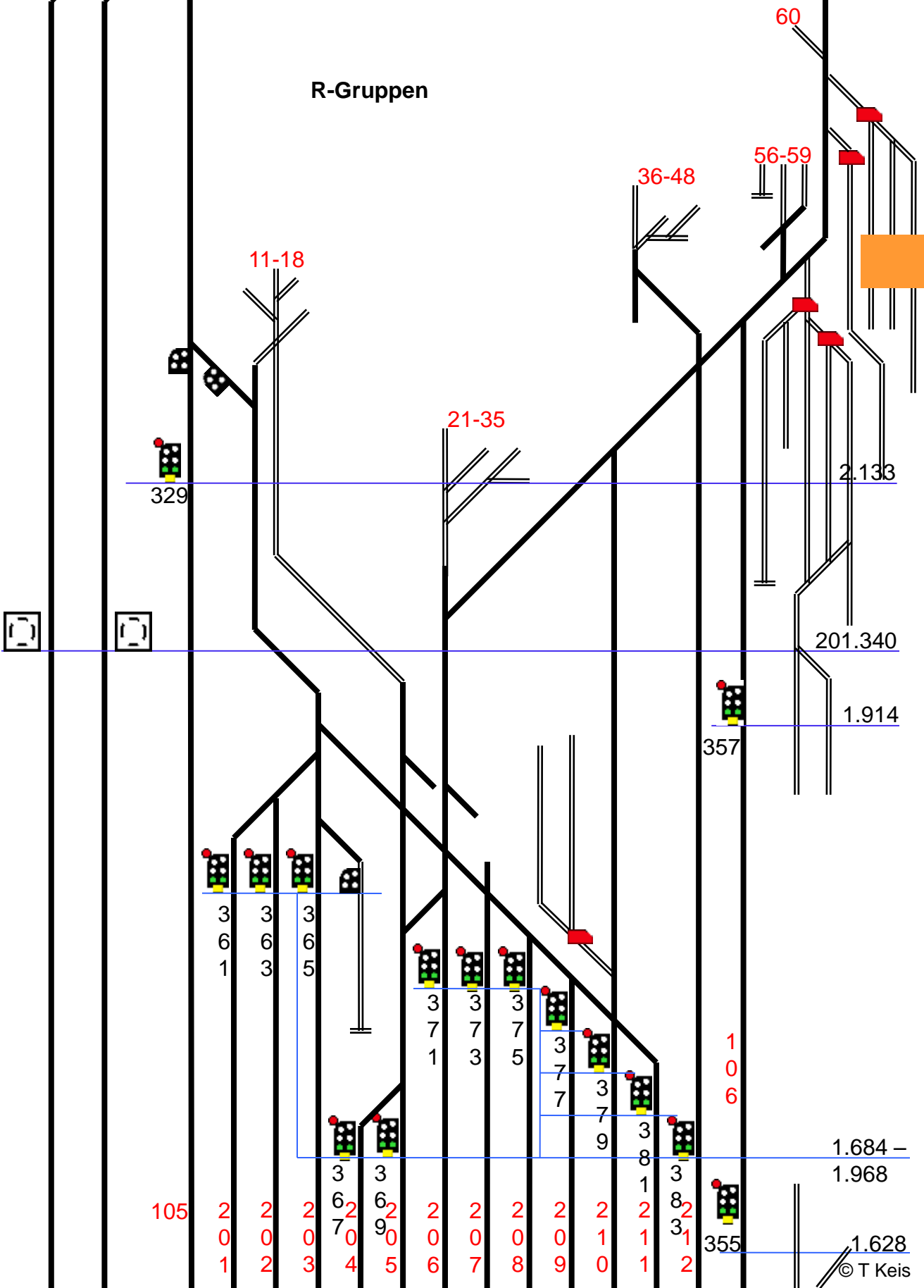
H 503

505

2.409

391

R-Gruppen



105	2	2	2	2	2	2	2	2	2	2	2	2	1
	0	0	0	0	0	0	0	0	0	1	1	1	0
319	1	2	3	4	5	6	7	8	9	0	1	2	6

U - Gruppen

1.405
1.153
200.685

H 213
H 215

345

B m spåret
U b spåret

40
70

219

0.910

Diplomaten

Hall 1:an
Hall 2:an

"Till Skivan"

0.797

221

Stallfemman
Slaggen
Rakan

Lokverkstad

200.136

207

Sopen
S1
S2

200.094

60
Arbetskydd
Spårstabilisering

V1 V2 V3

167

169

171

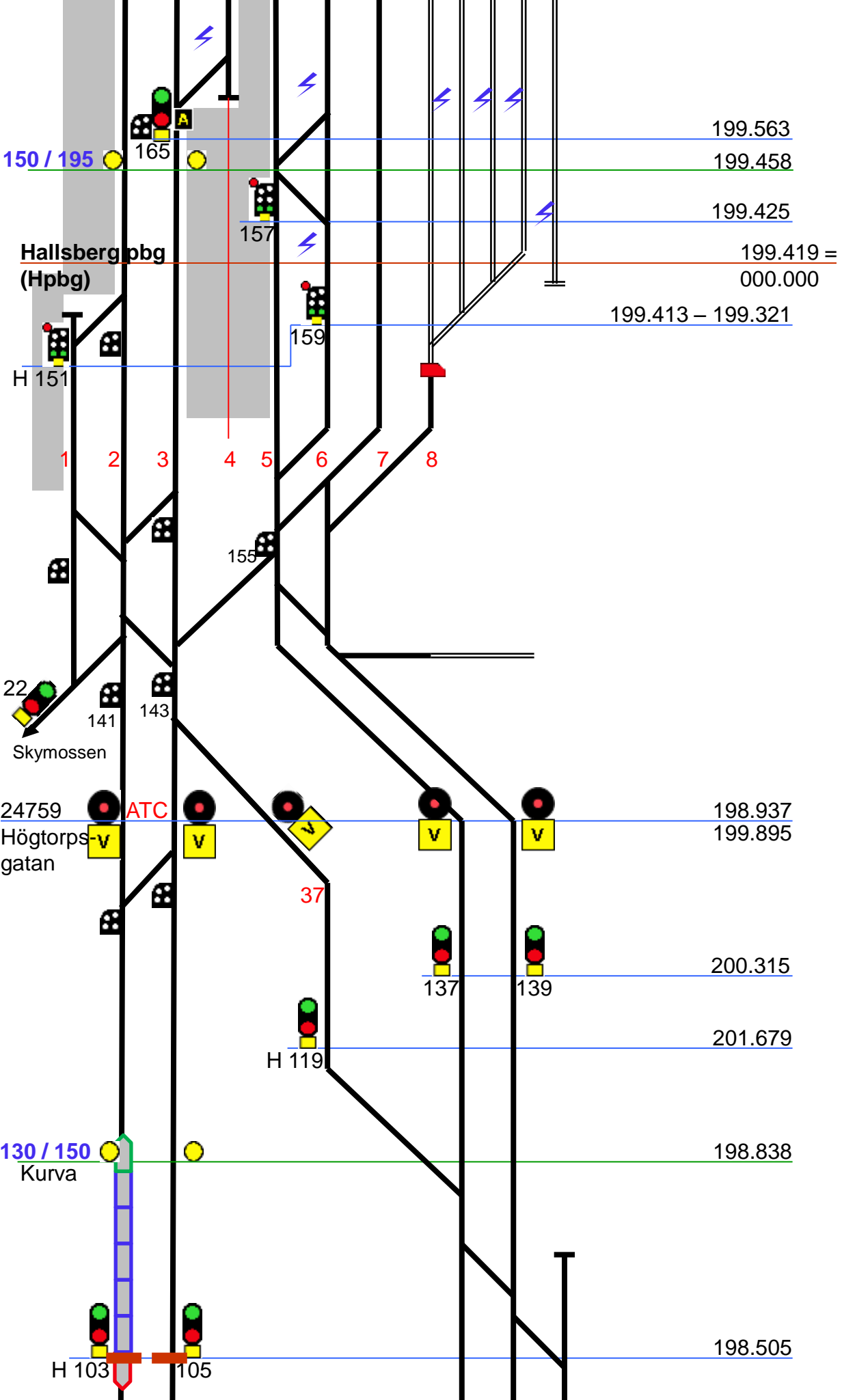
173

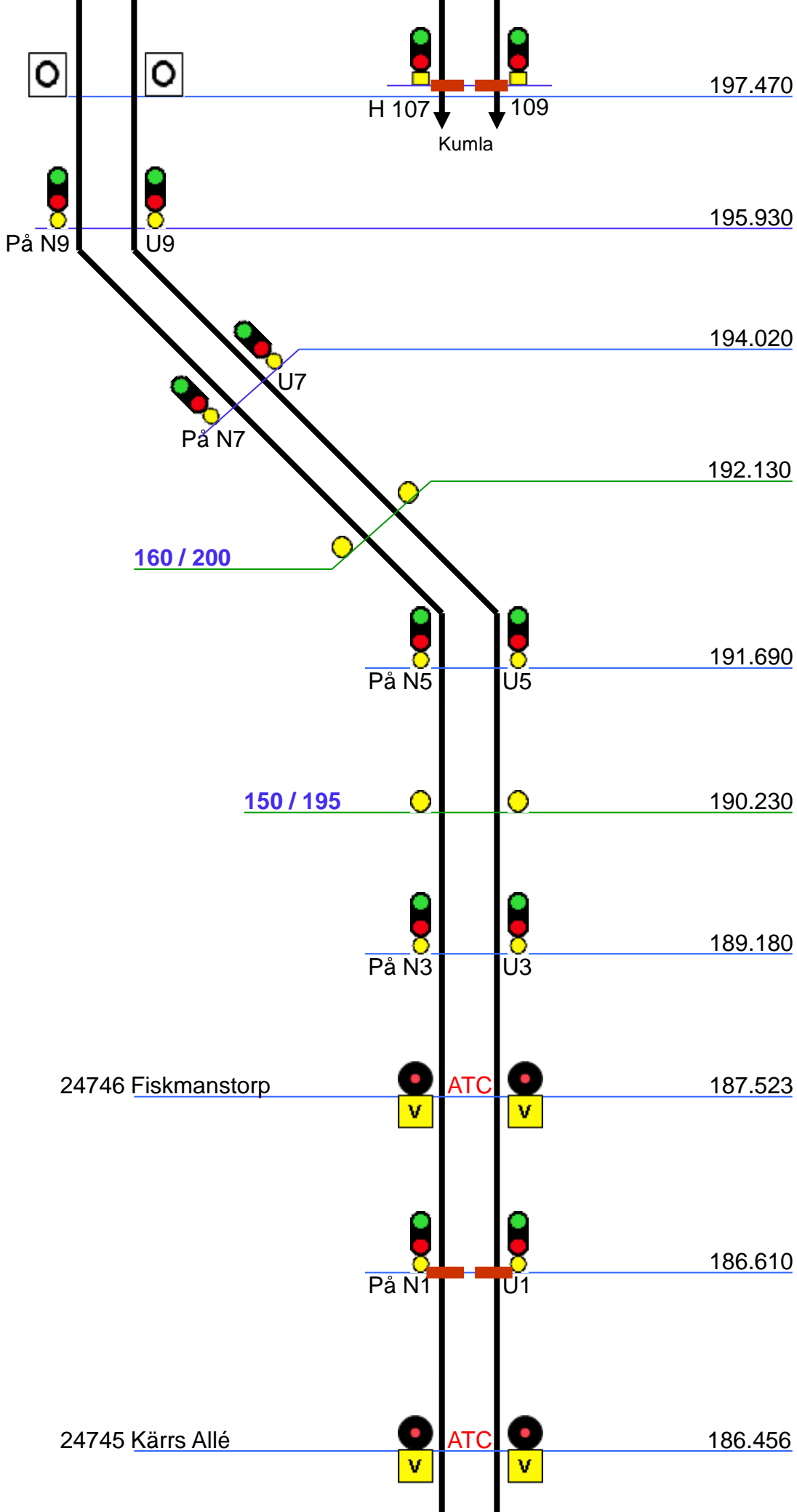
149

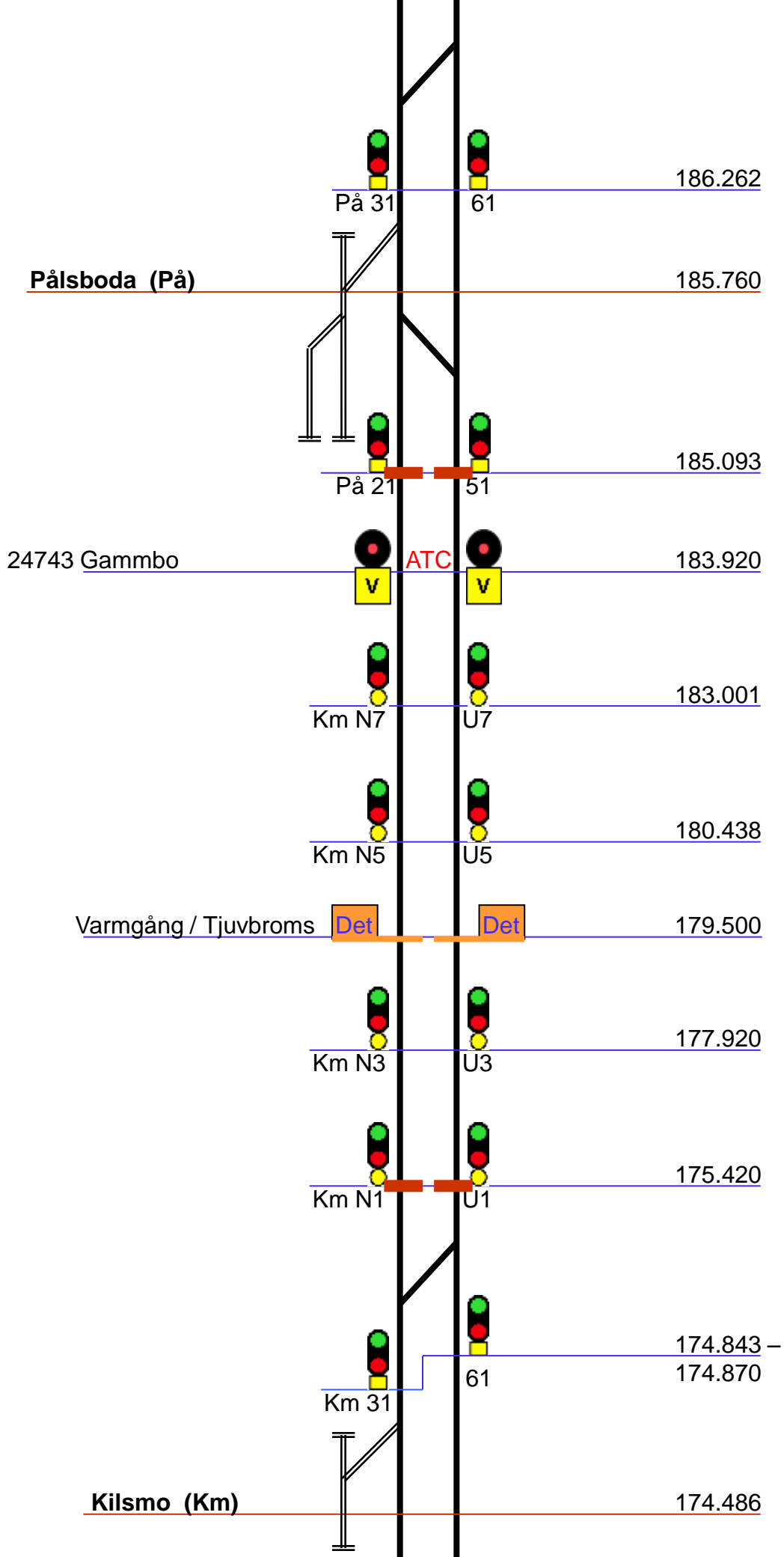
8-12

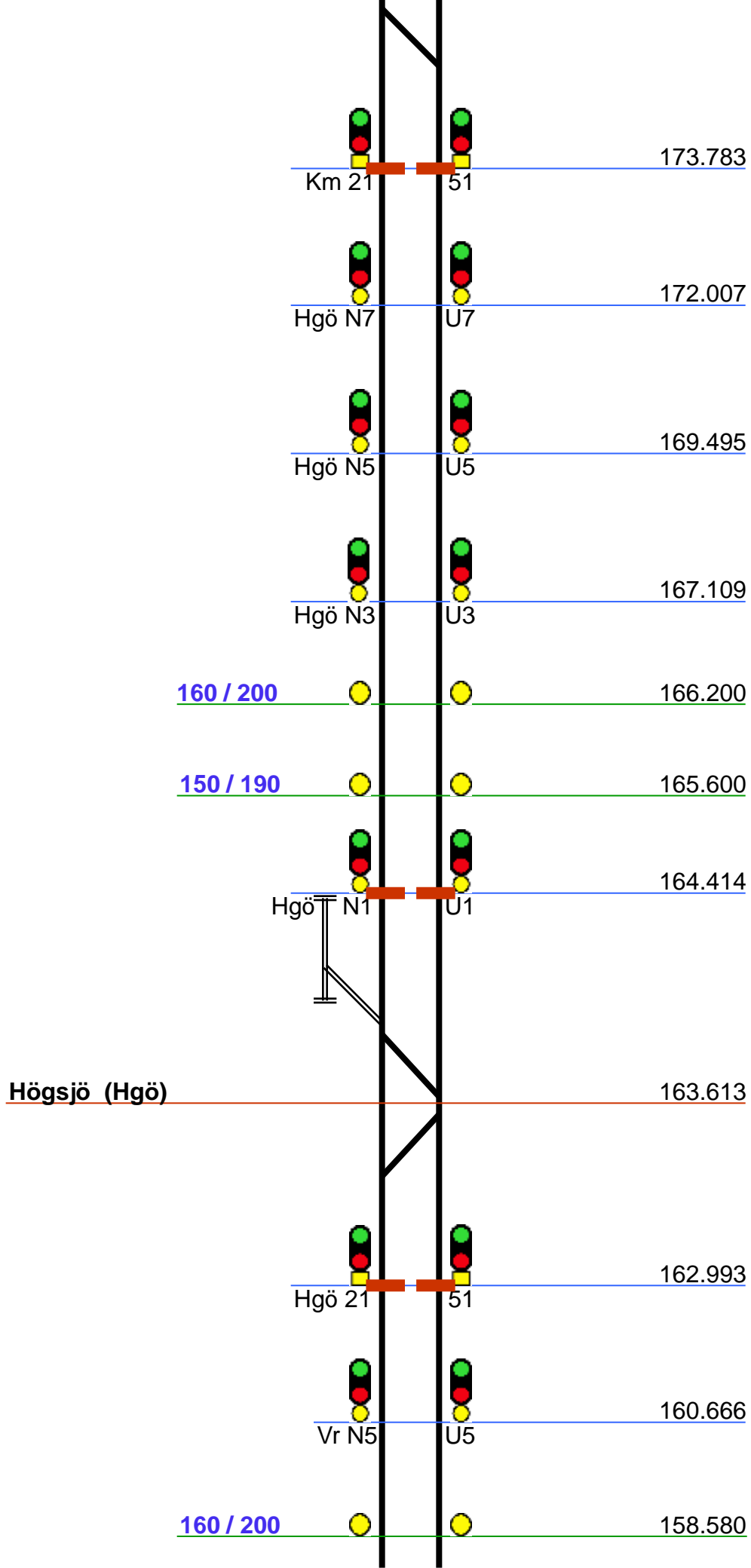
199.720 – 199.831

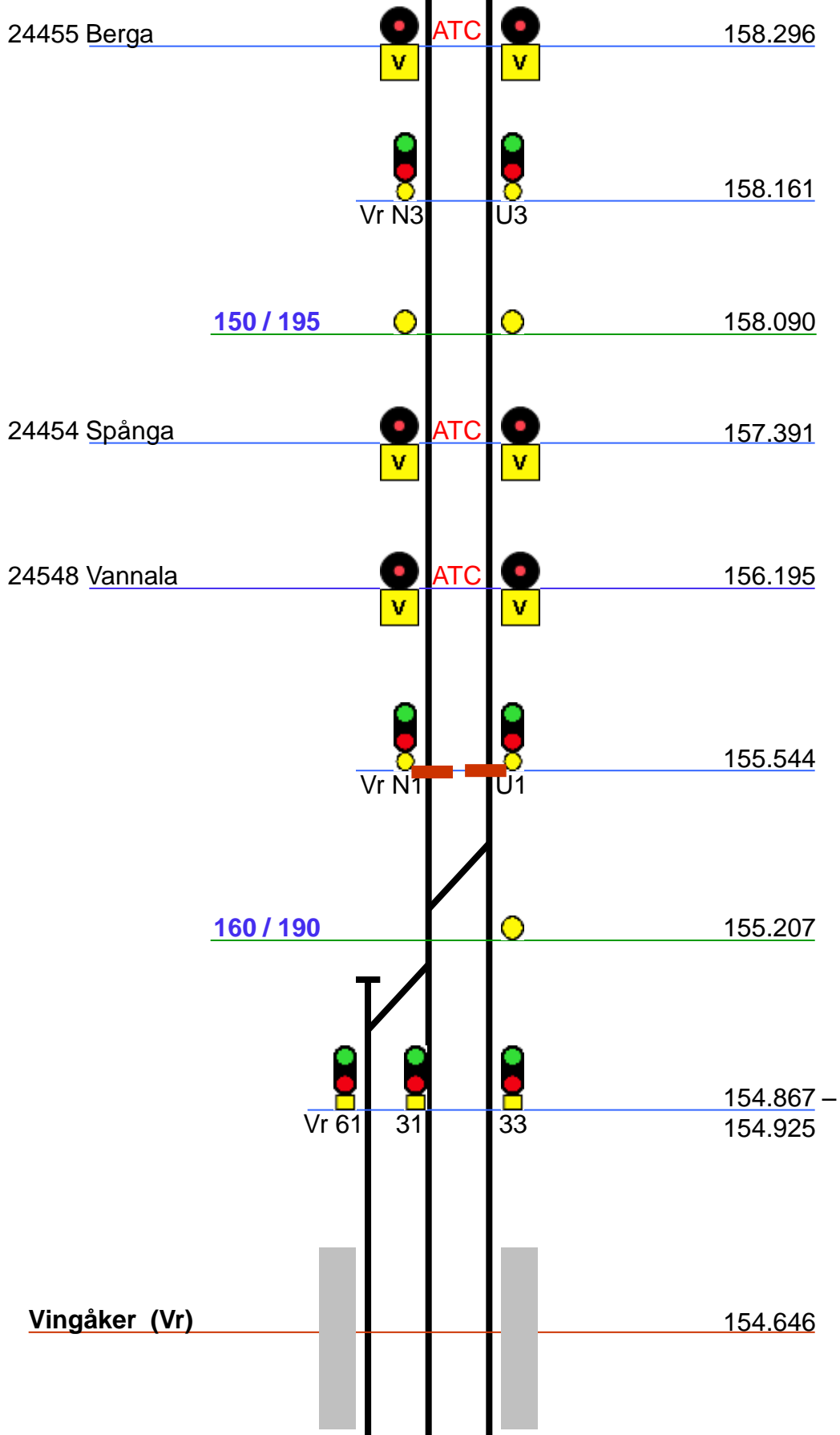
H 163

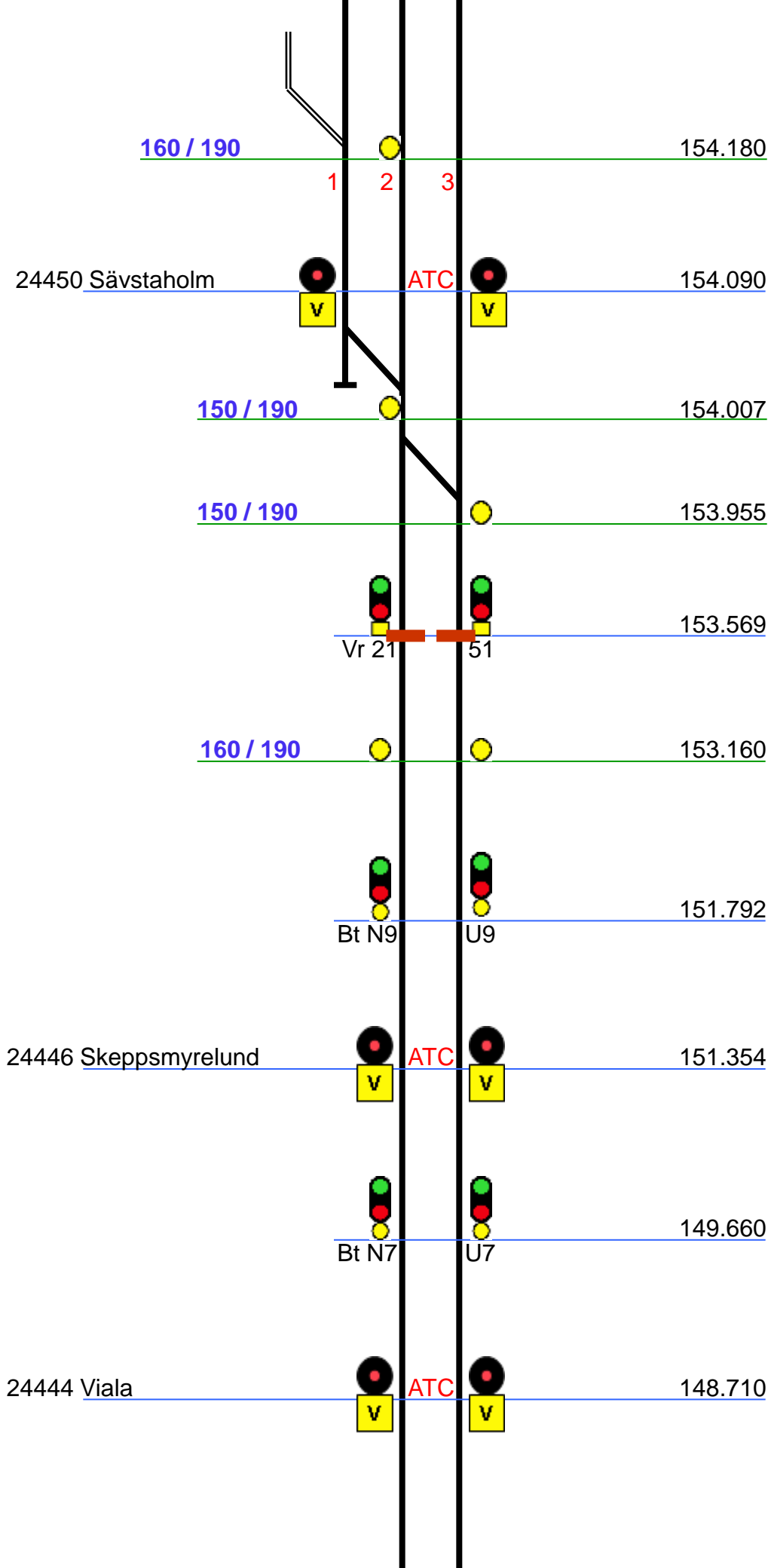


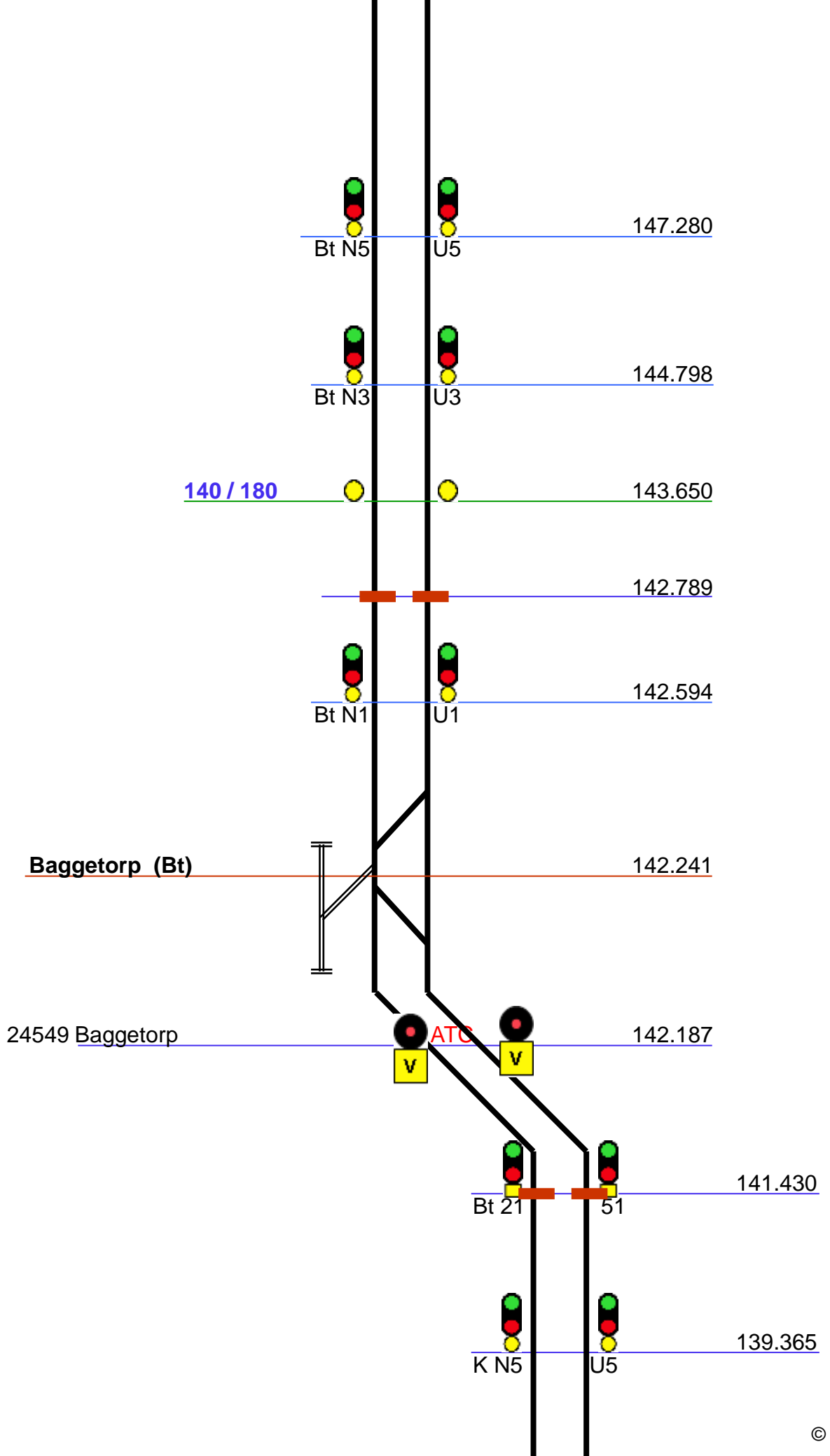


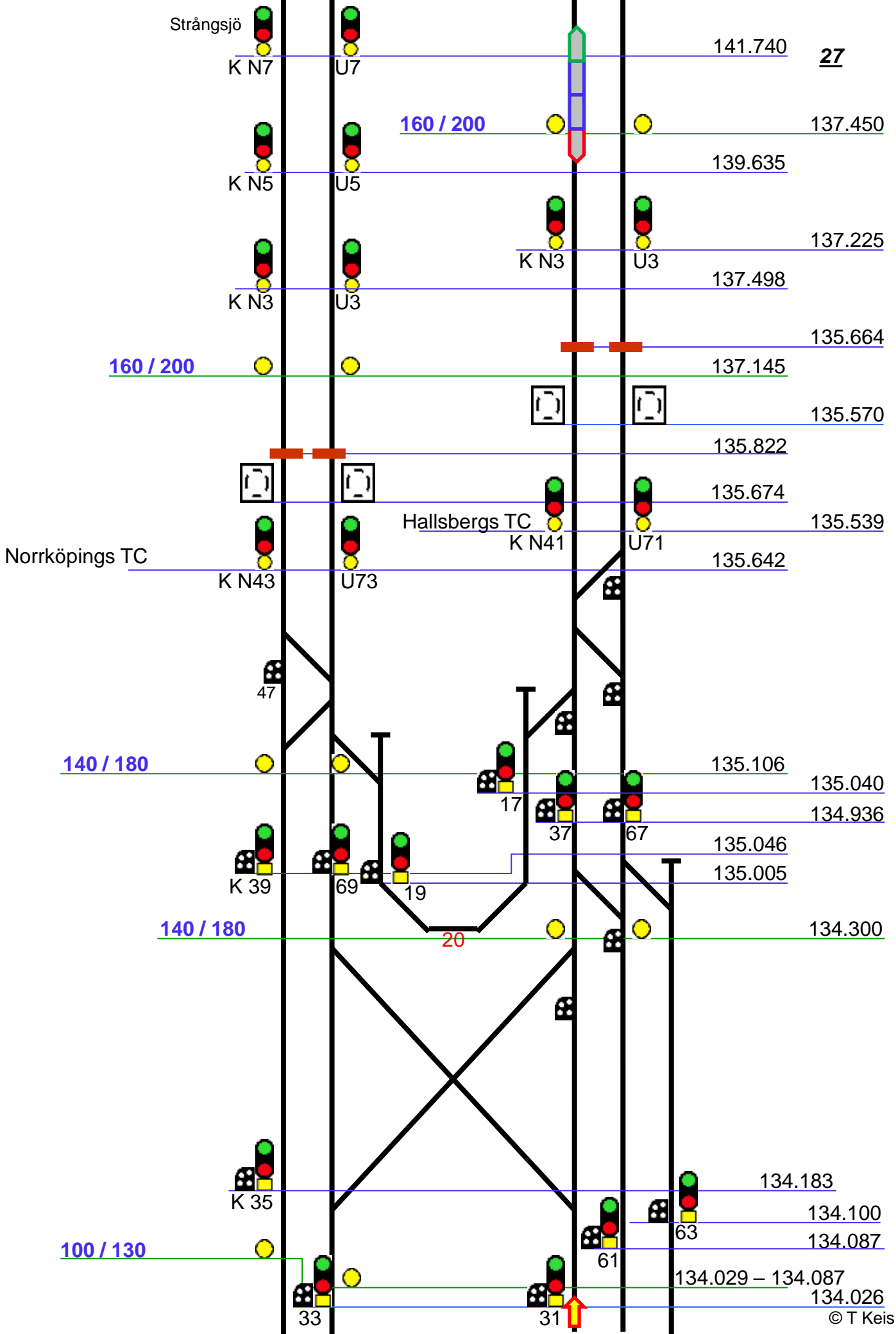












Katrineholm (K)

133.934

133.645

133.605

K 89

87

85

130

133.335

7

6

5

4

3

2

1

30

93

27

57

49

133.141

K 97

55

23

53

132.370

140 / 180

132.147

Enhetsterminal

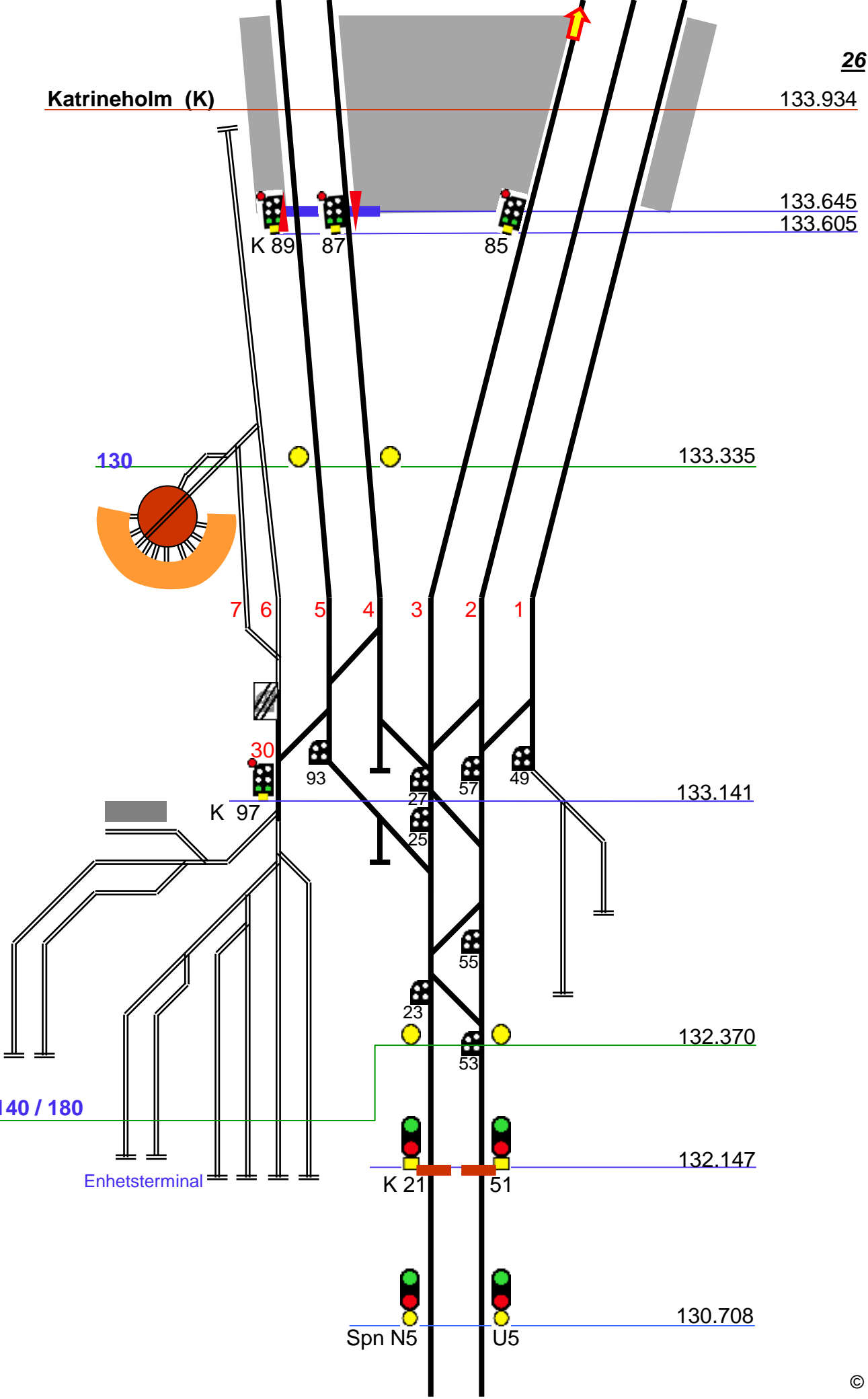
K 21

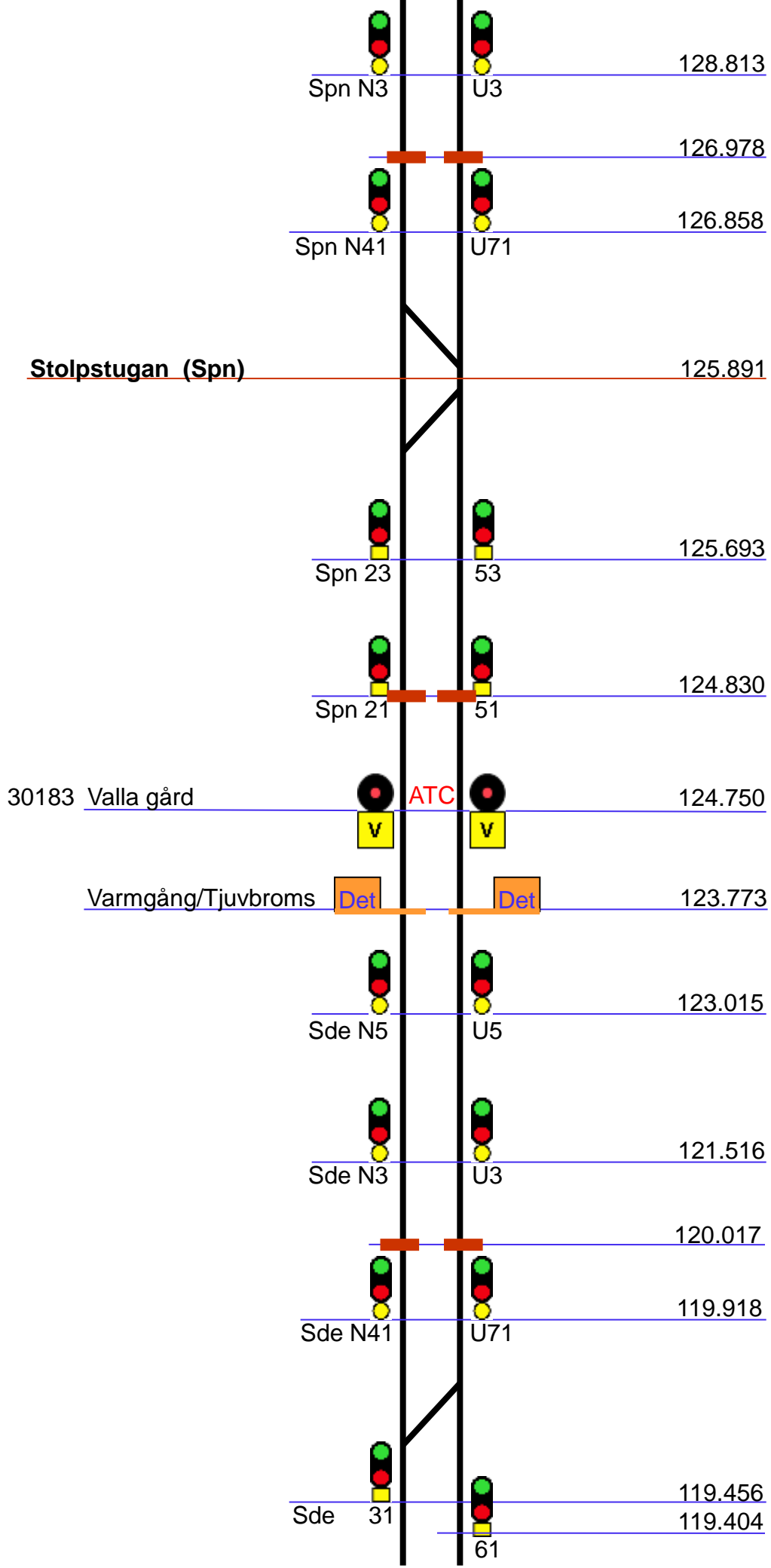
51

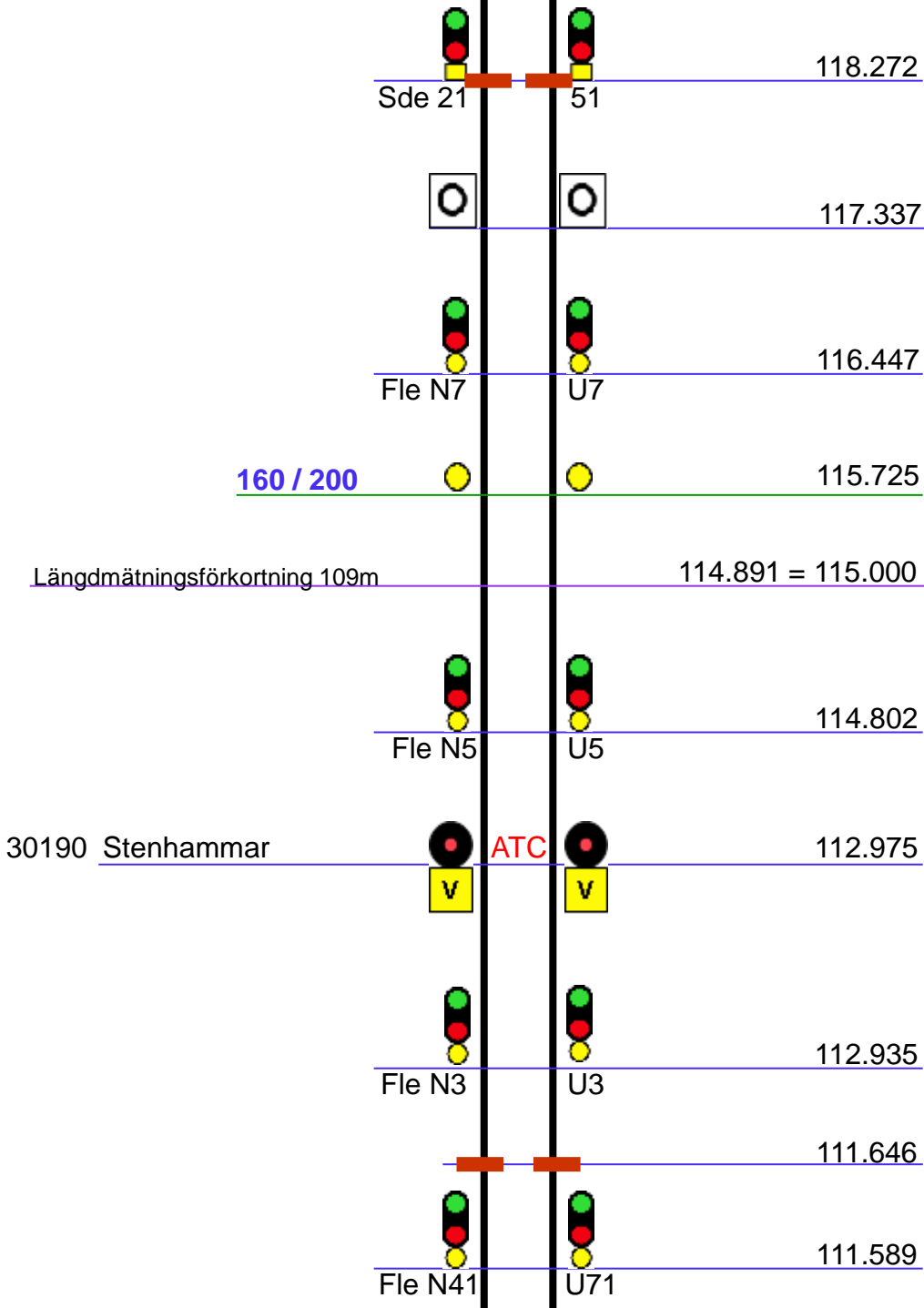
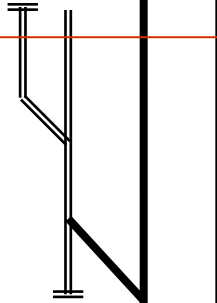
130.708

Spn N5

U5

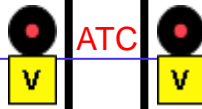






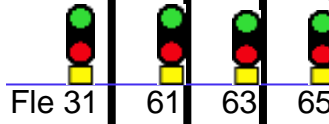
30171 Salstagatan
Variagatan

111.324



ATC

111.151



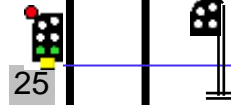
Fle 31

61

63

65

110.950



25

Flen (Fle)

110.784

1

2

3

4

Längdmättningsförändring
från Mlö

62.645 / 110.099

62.740



23

Silinge ←



Fsö L141

61.221

Flens Övre (Fsö)

62.805



Fle 21



51

109.810



Fsö 121

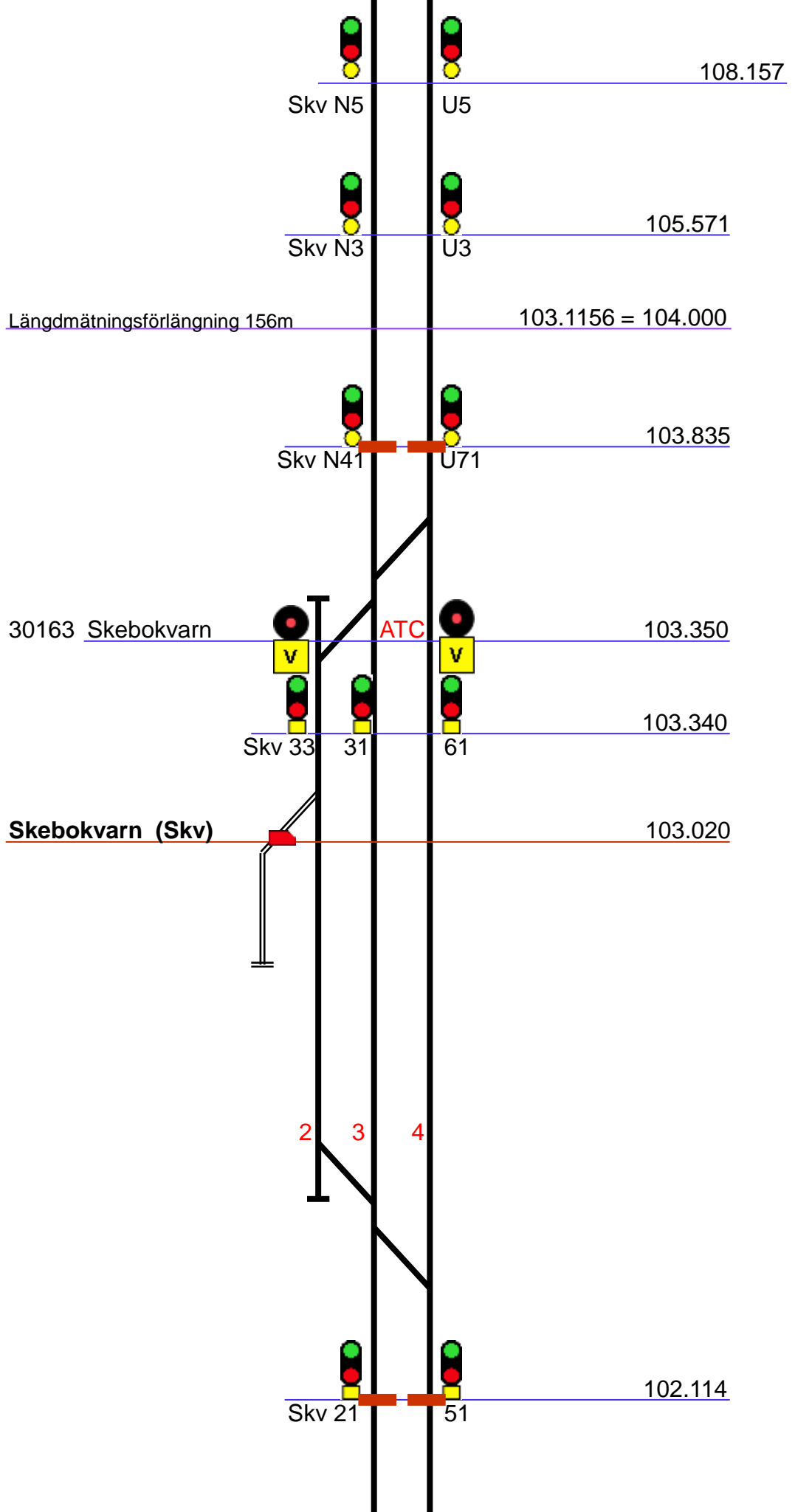
62.977



108.870

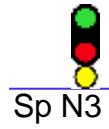


Mellösa



Längdmättningsförkortning 274m

99.726 = 100.000



99.353

Längdmättningsförlängning 91m

96.1084 = 97.000



96.741



96.598

Sp N41

U71



96.287 – 96.323

Sp 33

31

61

Sparreholm (Sp)

96.140

2

3

4



95.074

Sp 21

51

93.721



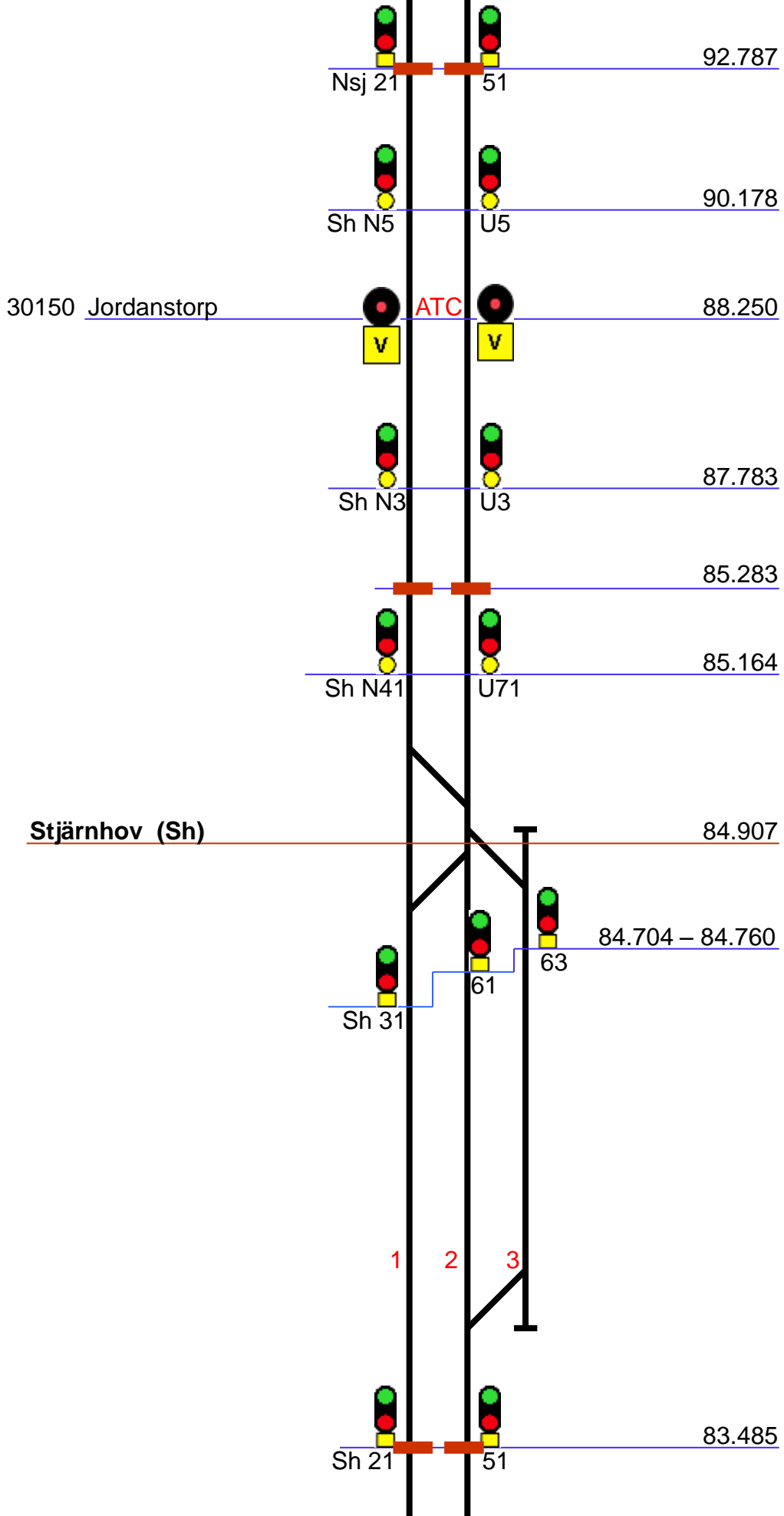
93.431

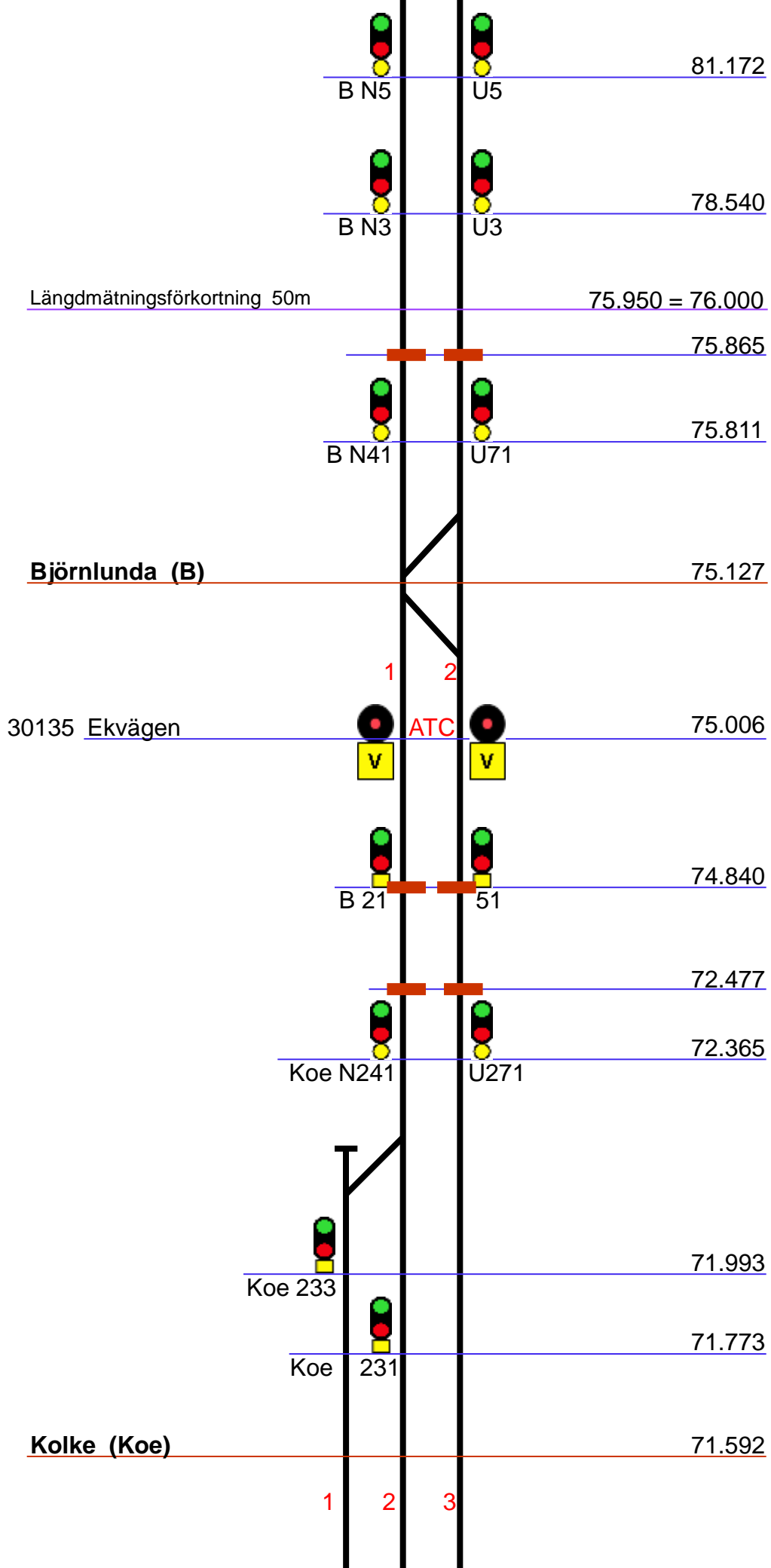
Nsj N41

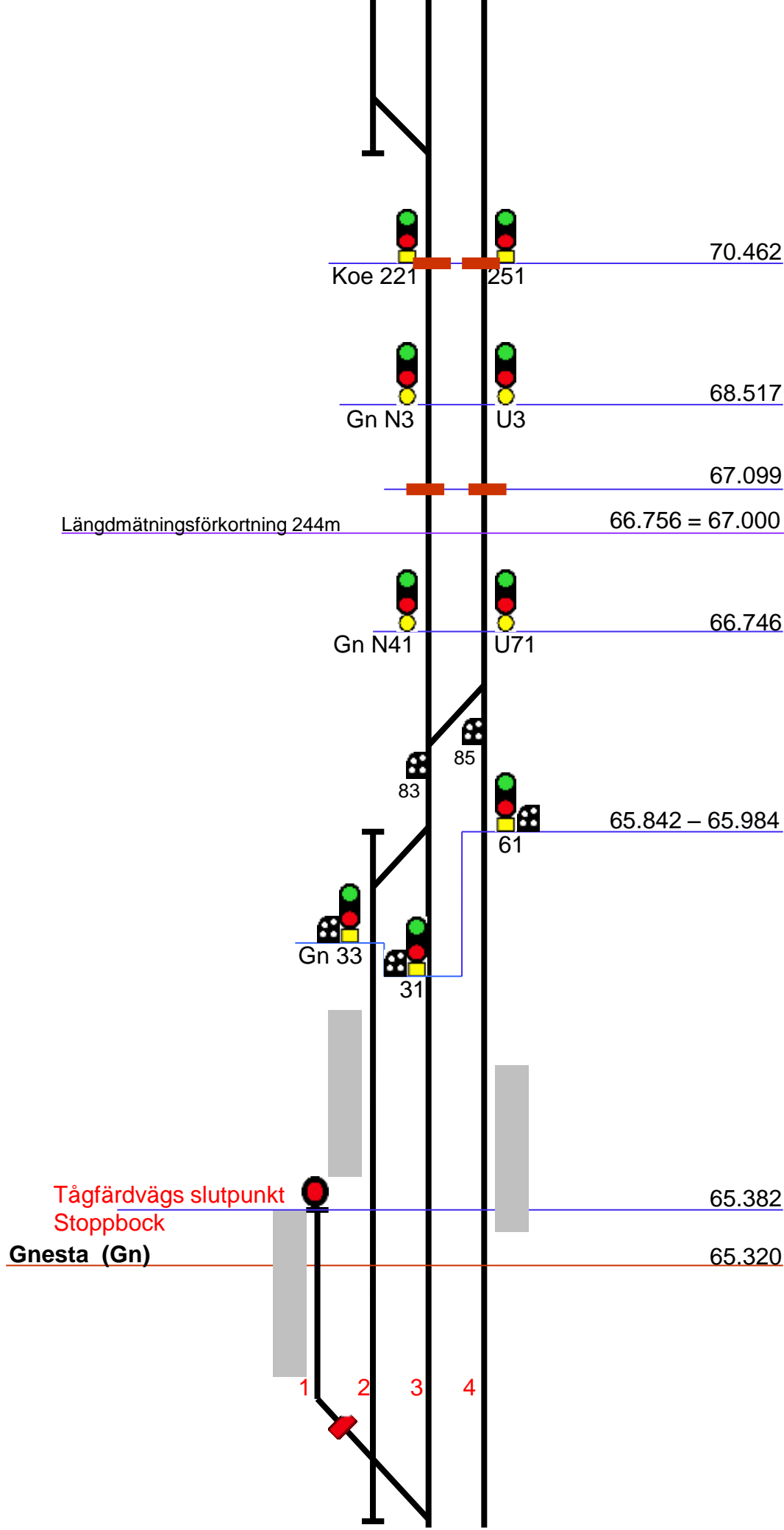
U71

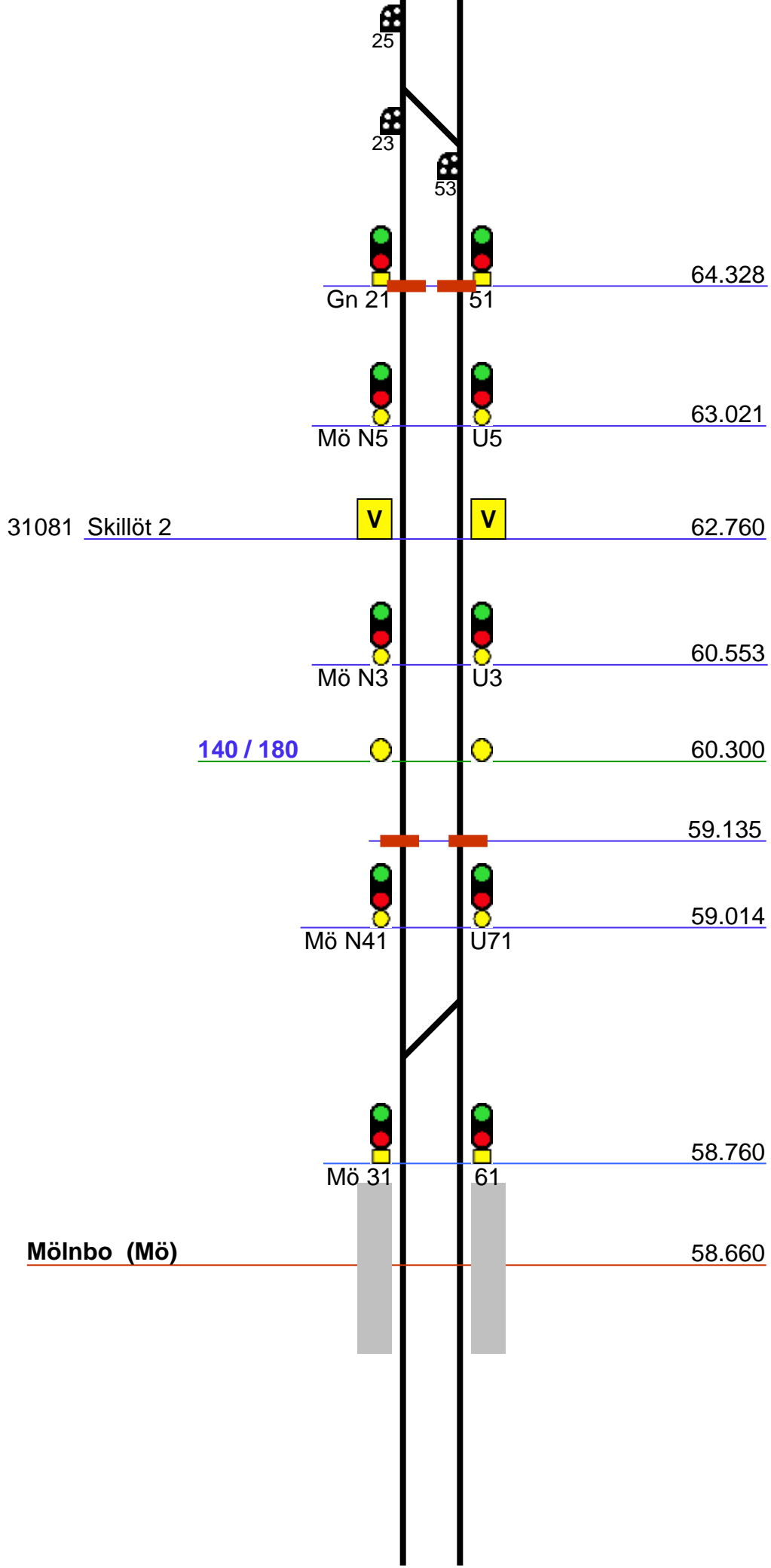
Nyckelsjön (Nsj)

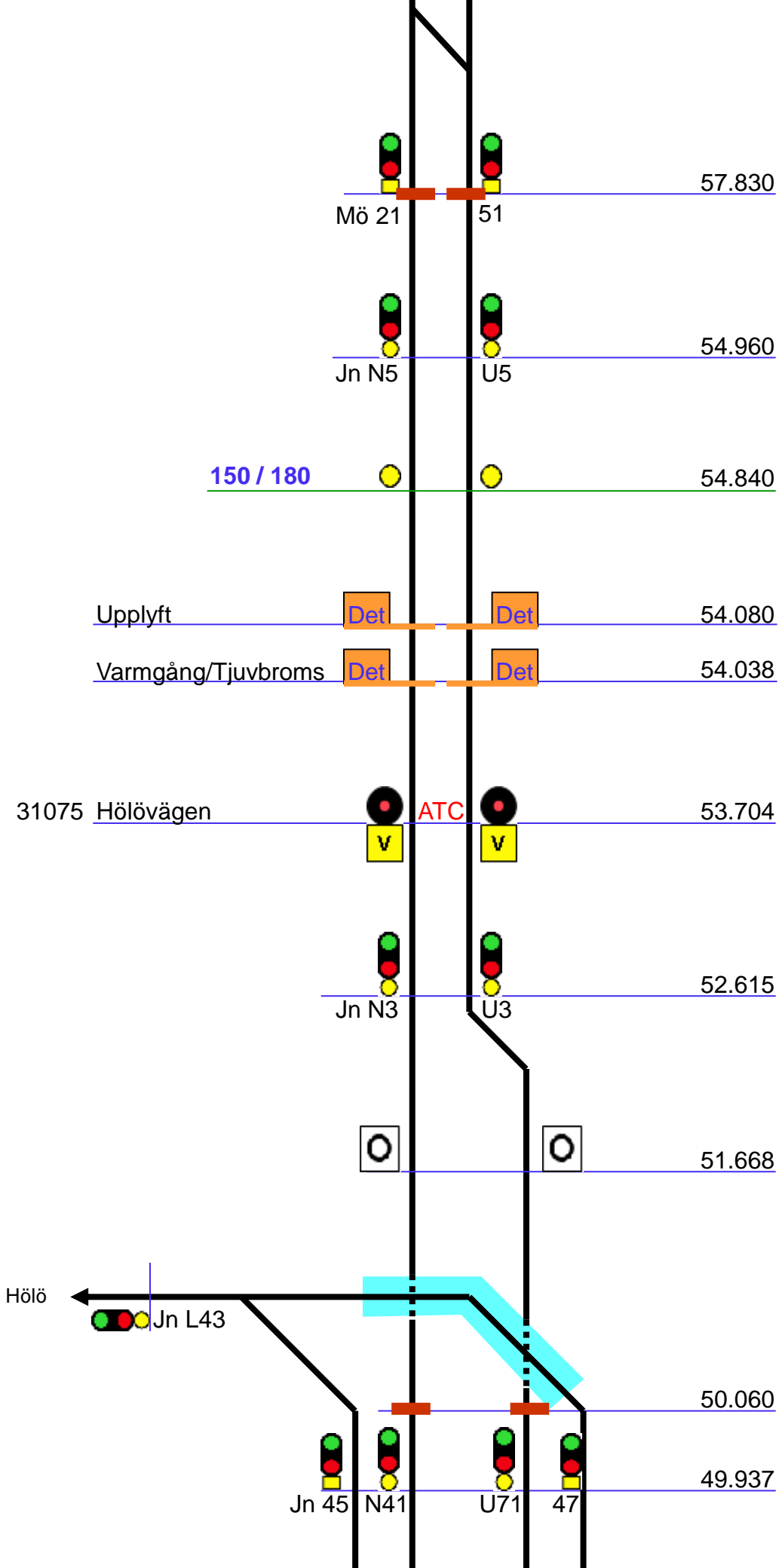
93.142

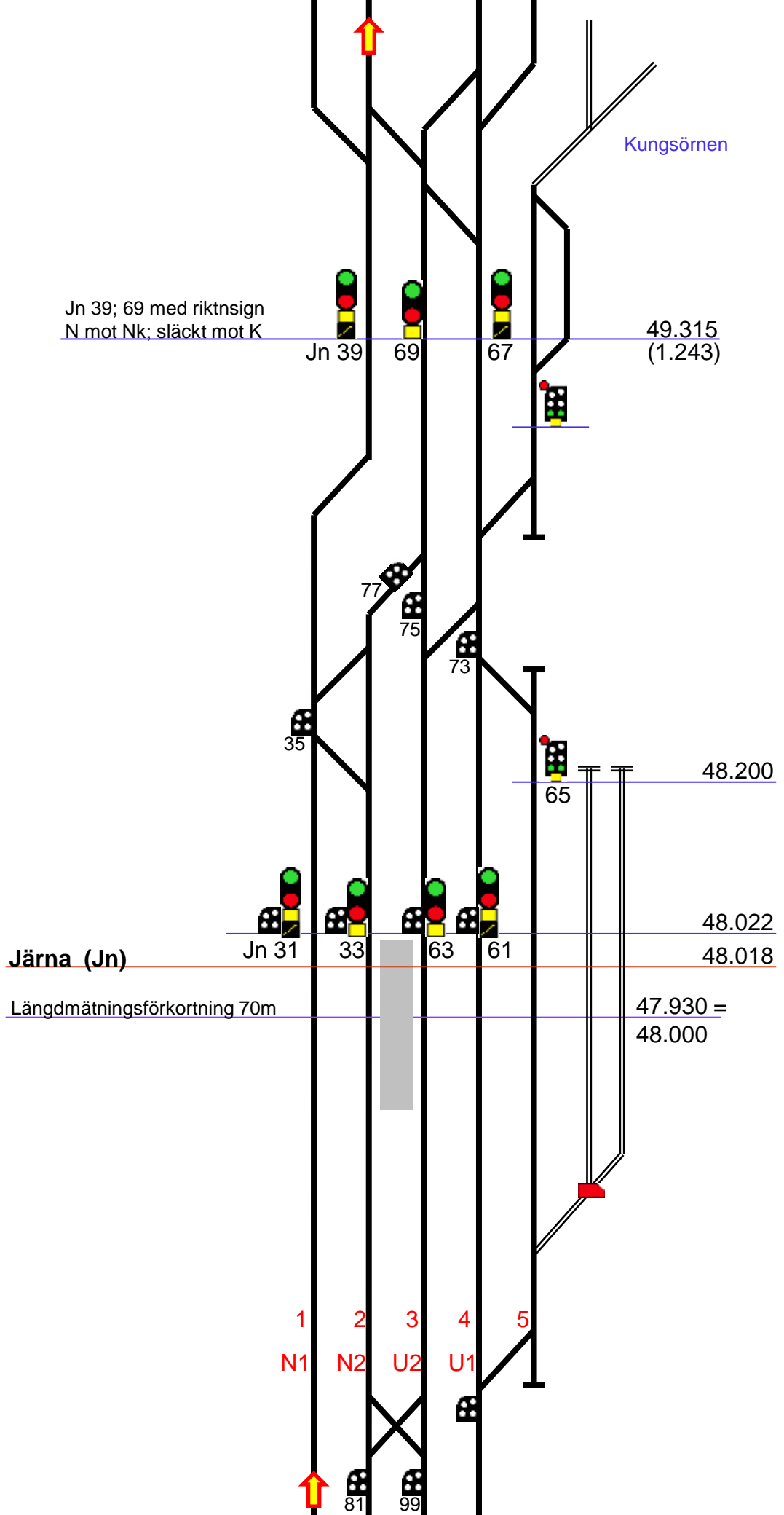


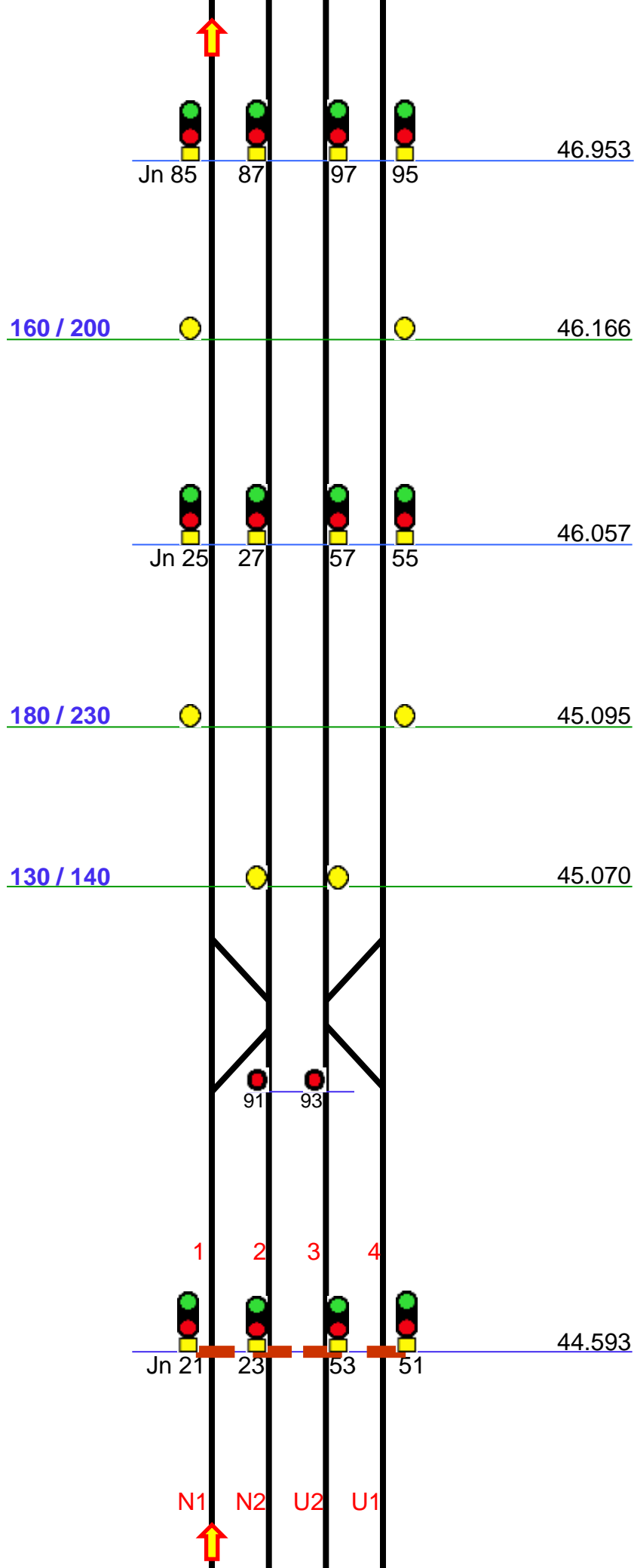


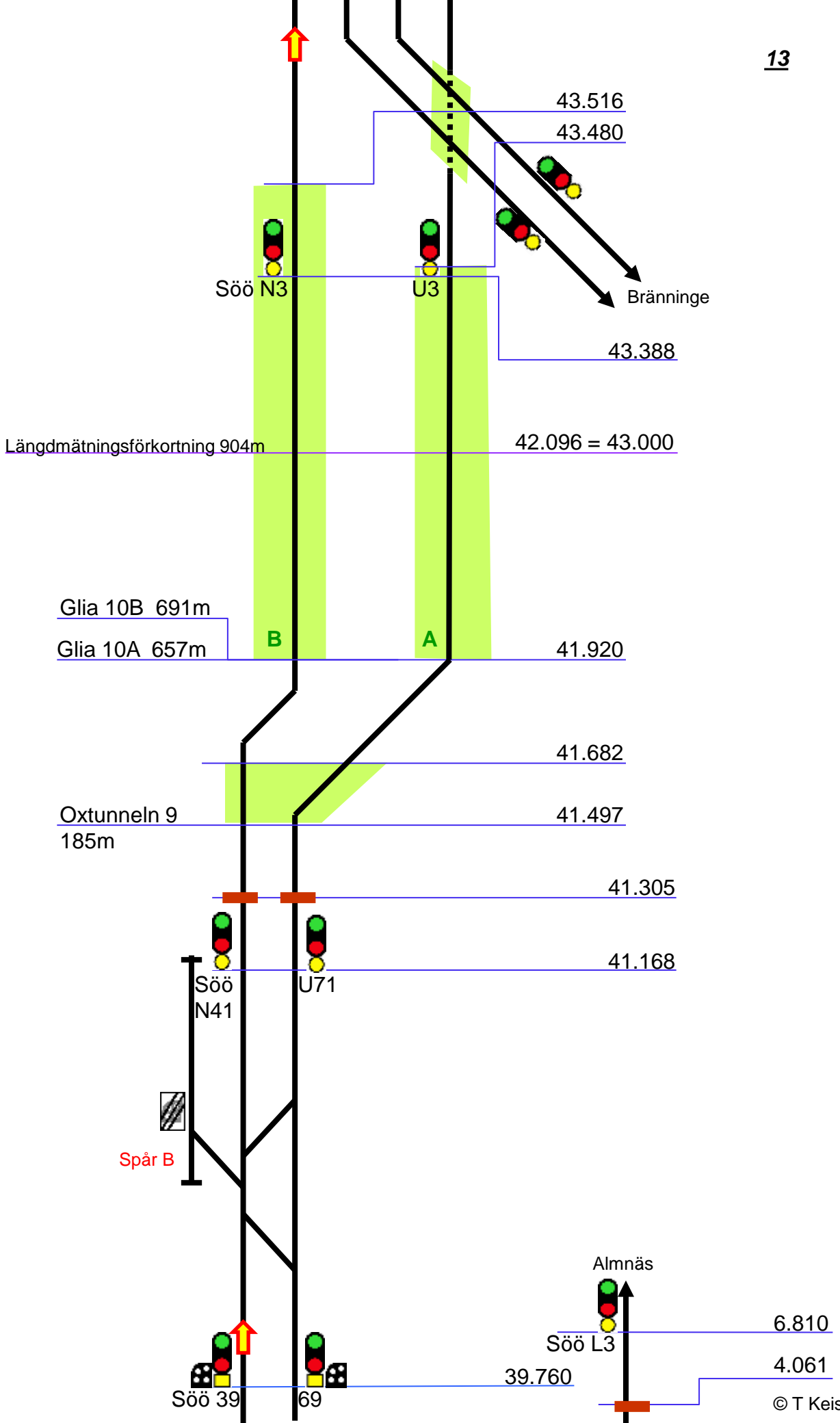












Kvedesta-tunnel 8B 377m

39.734
39.357

Nr DLO 3.961 **12**
Söö L43

Kvedesta-tunnel 8A 52m

39.284
39.232

200 3.633

Tveta 93m 3.543
3.450

Söö 37

Söö 67

38.676

Söö 15

17

19

3.138

3.012

Södertälje hamn

Söö 35

Söö 65

37.975

170 / 200

37.945

Söö 83

Söö 81

Söö A

Söö A

Söö A

Söö A

Söö 33

Söö 31

Söö 61

Söö 63

37.582 –
37.625

Södertälje Syd Övre

Annonseras Södertälje Syd

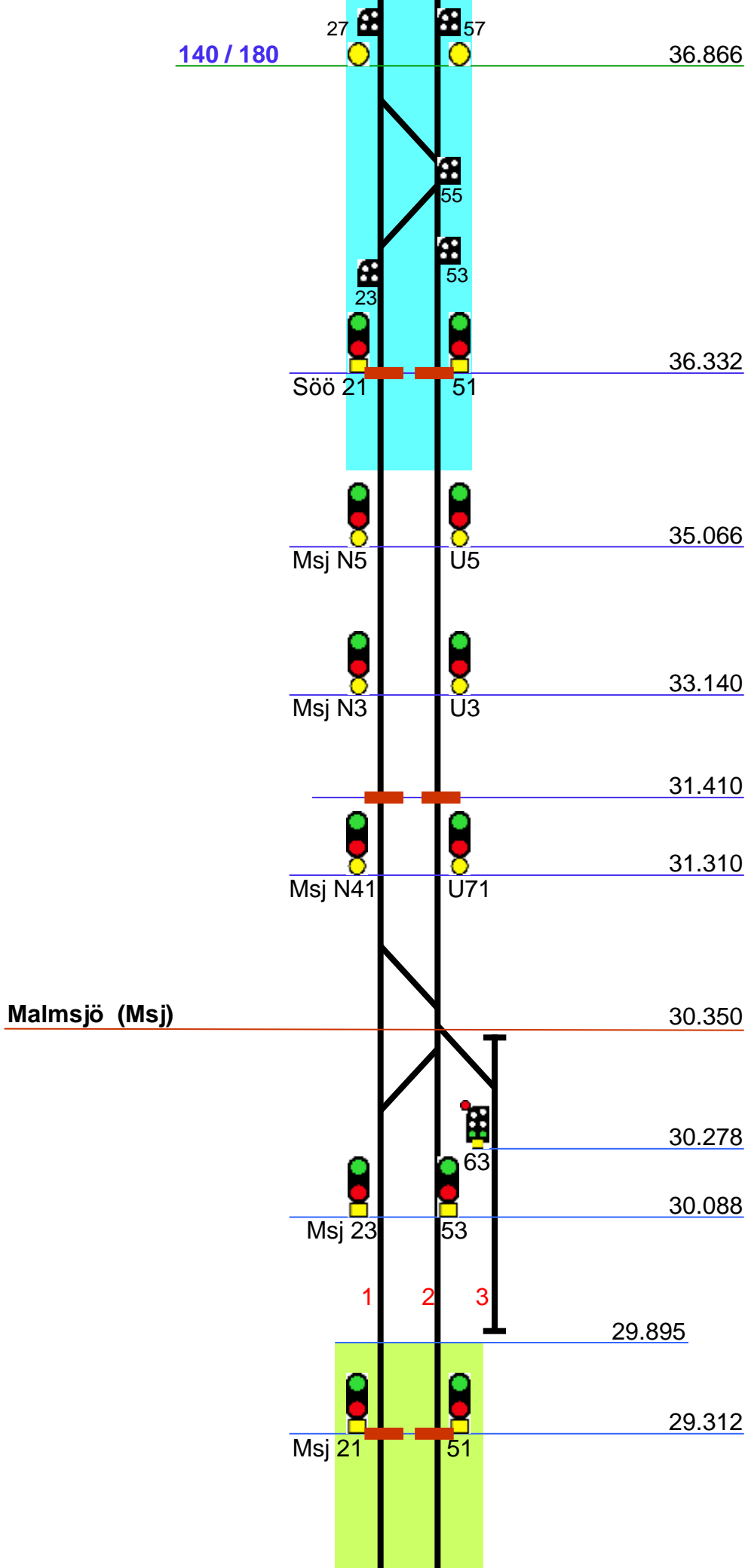
37.404

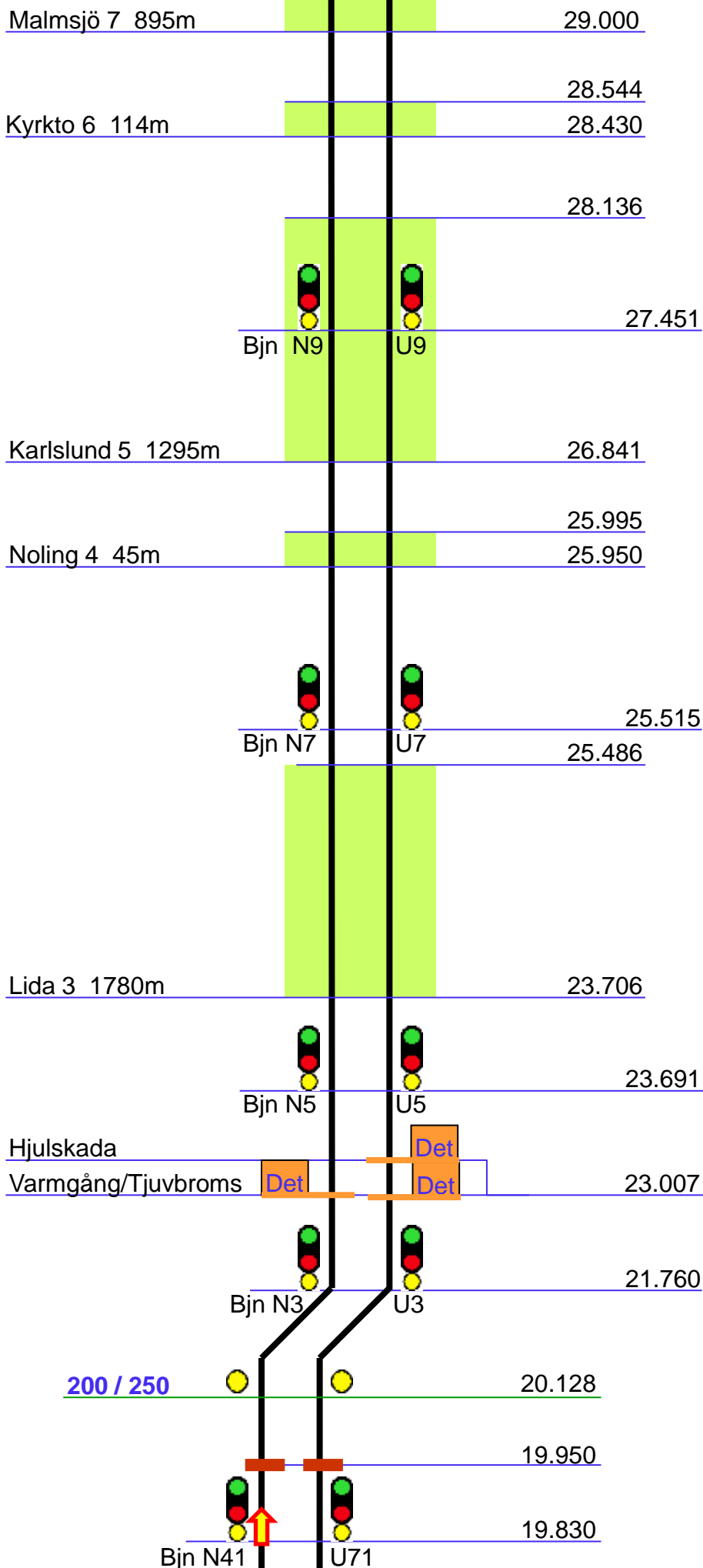
8

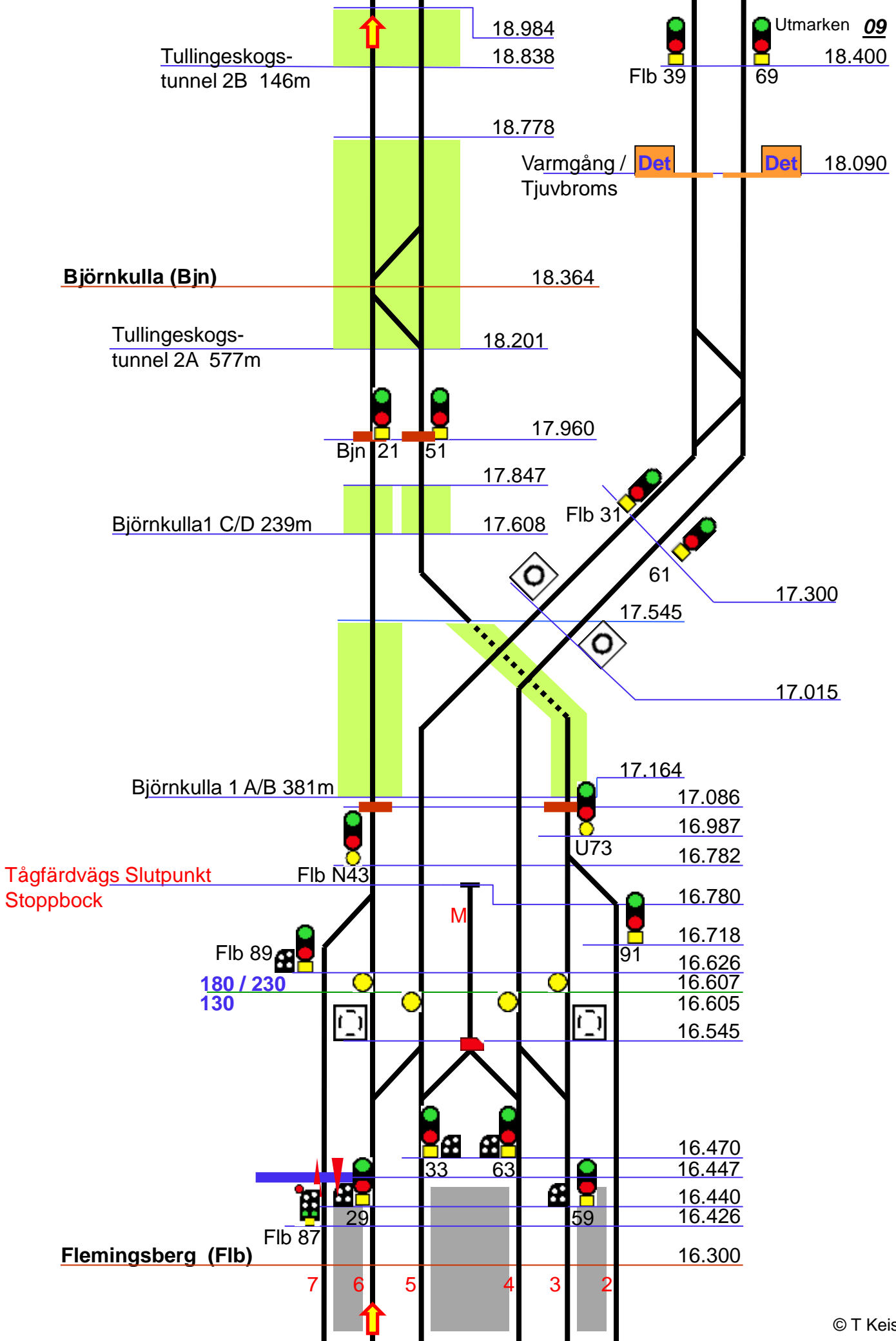
7

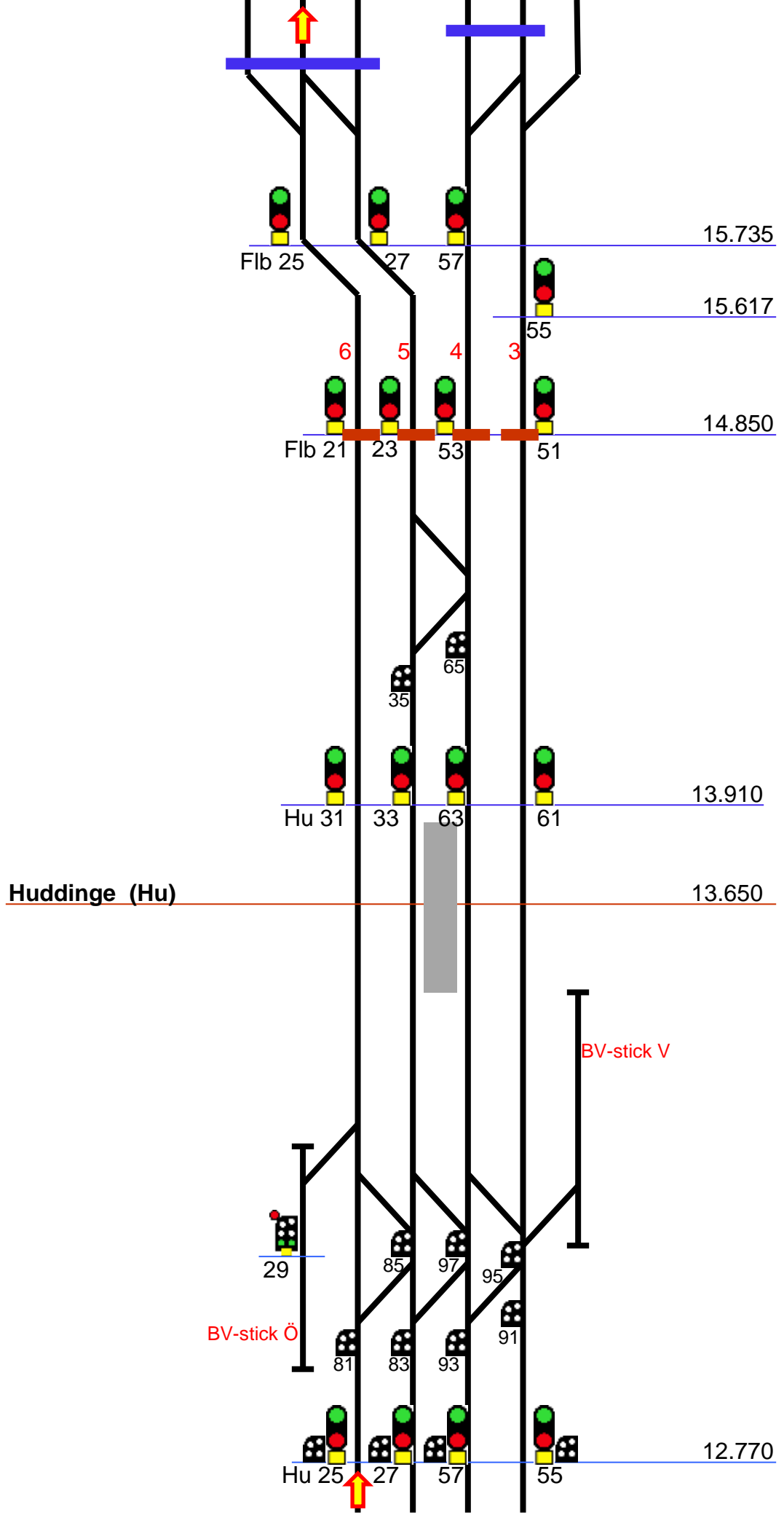
6

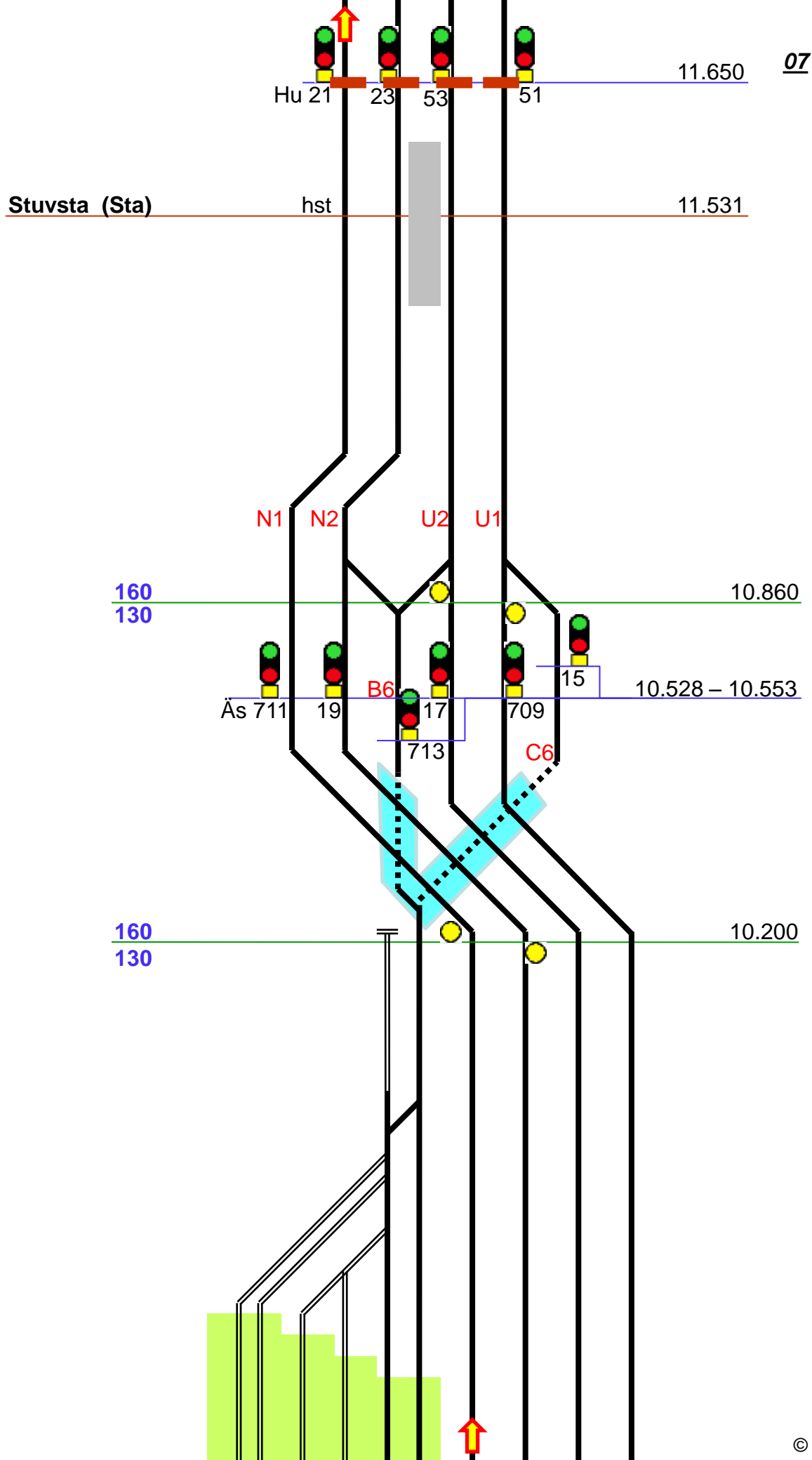
5











Älvsjöhallen
9 8 7 6 5 4 3 2 1

9.580

Äs 717 23 21 715

25

133

141

33

131

045

43

721

037

035

Industri

U71

Högdalen

Äs N41

80
75 / 80

093

091

Äs 103 101 99 53 51

49

47

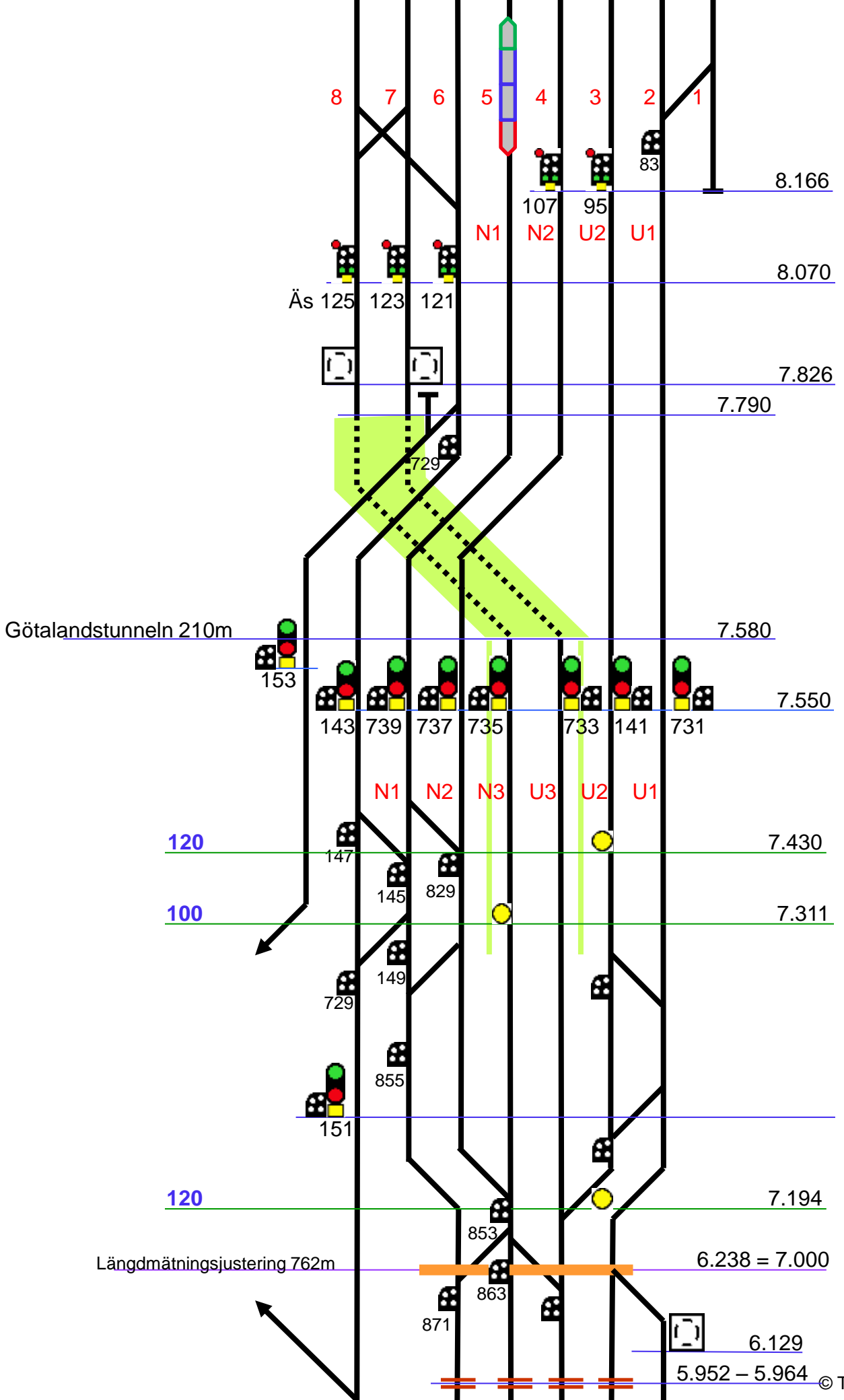
8.545 – 8.642
55.330 – 55.308

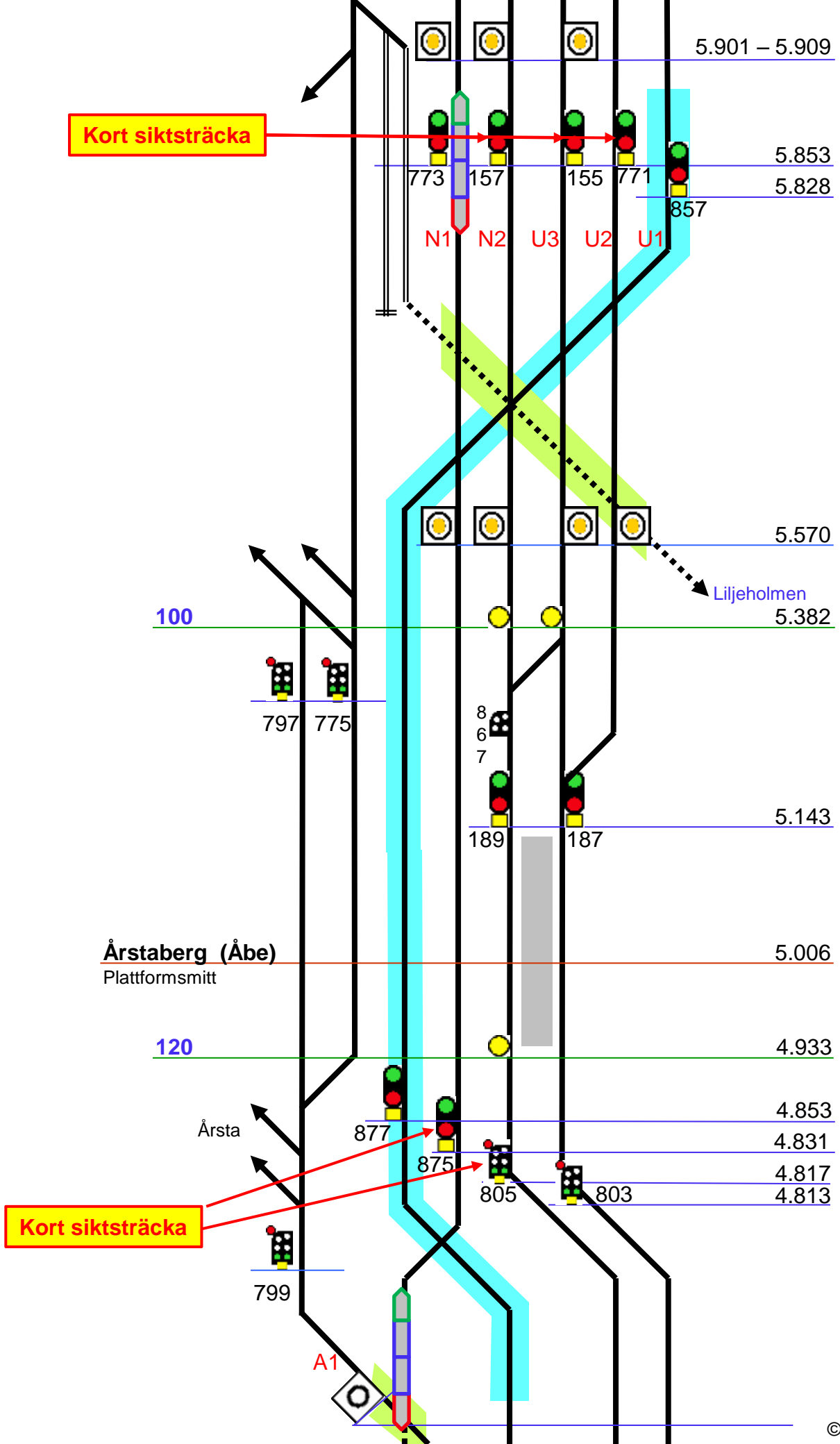
70
Kurva

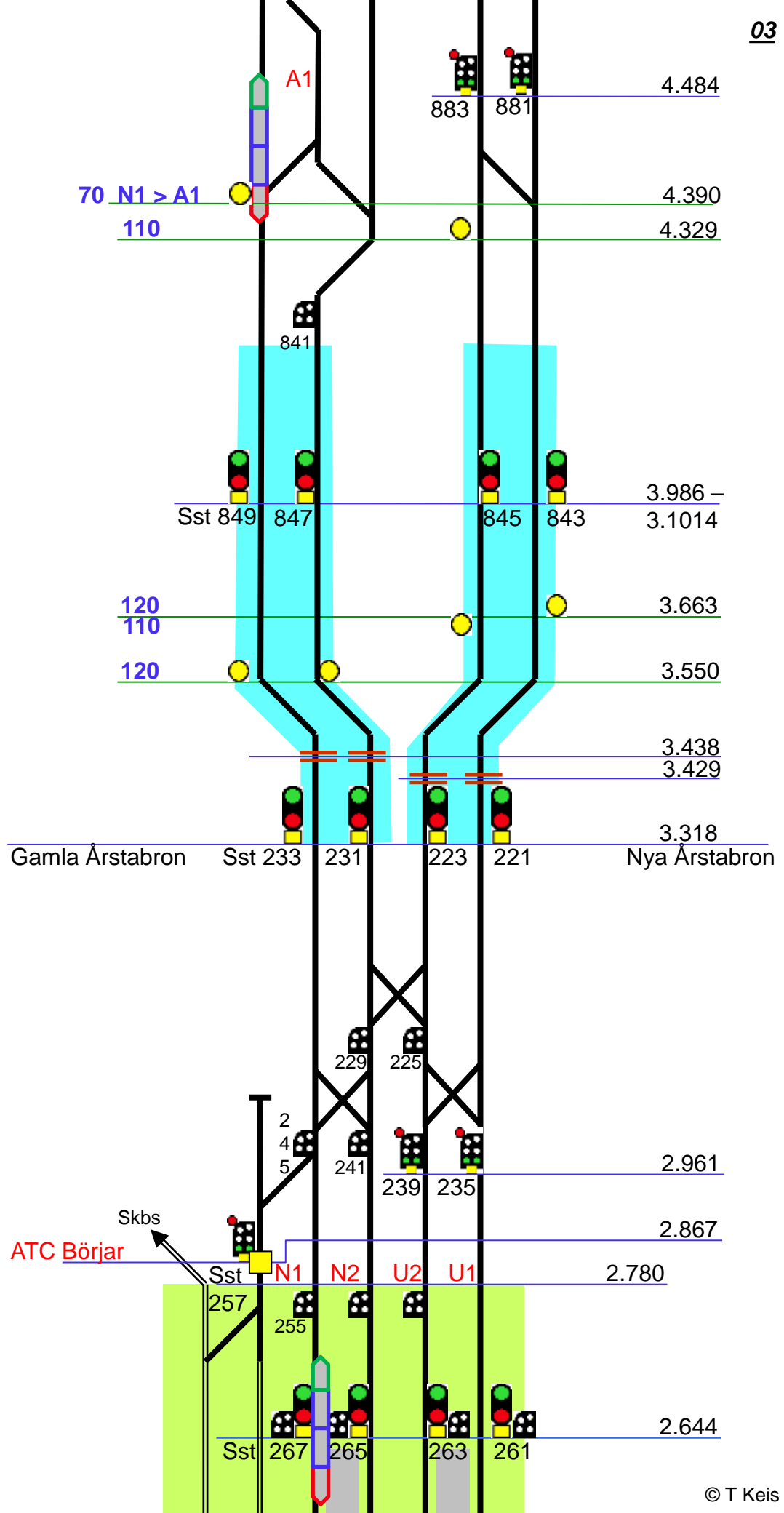
8.480
55.350

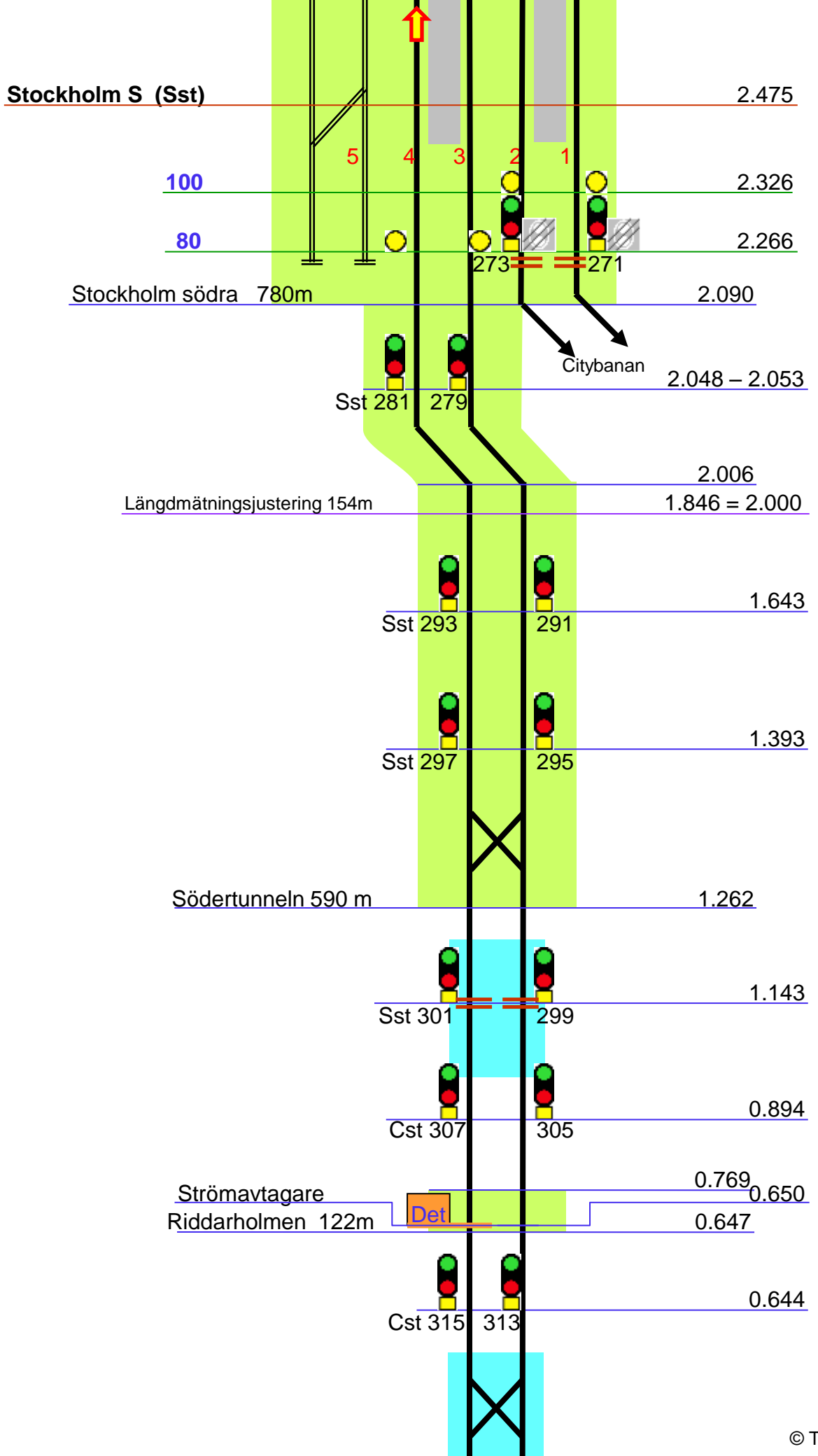
Älvsjö (Äs)

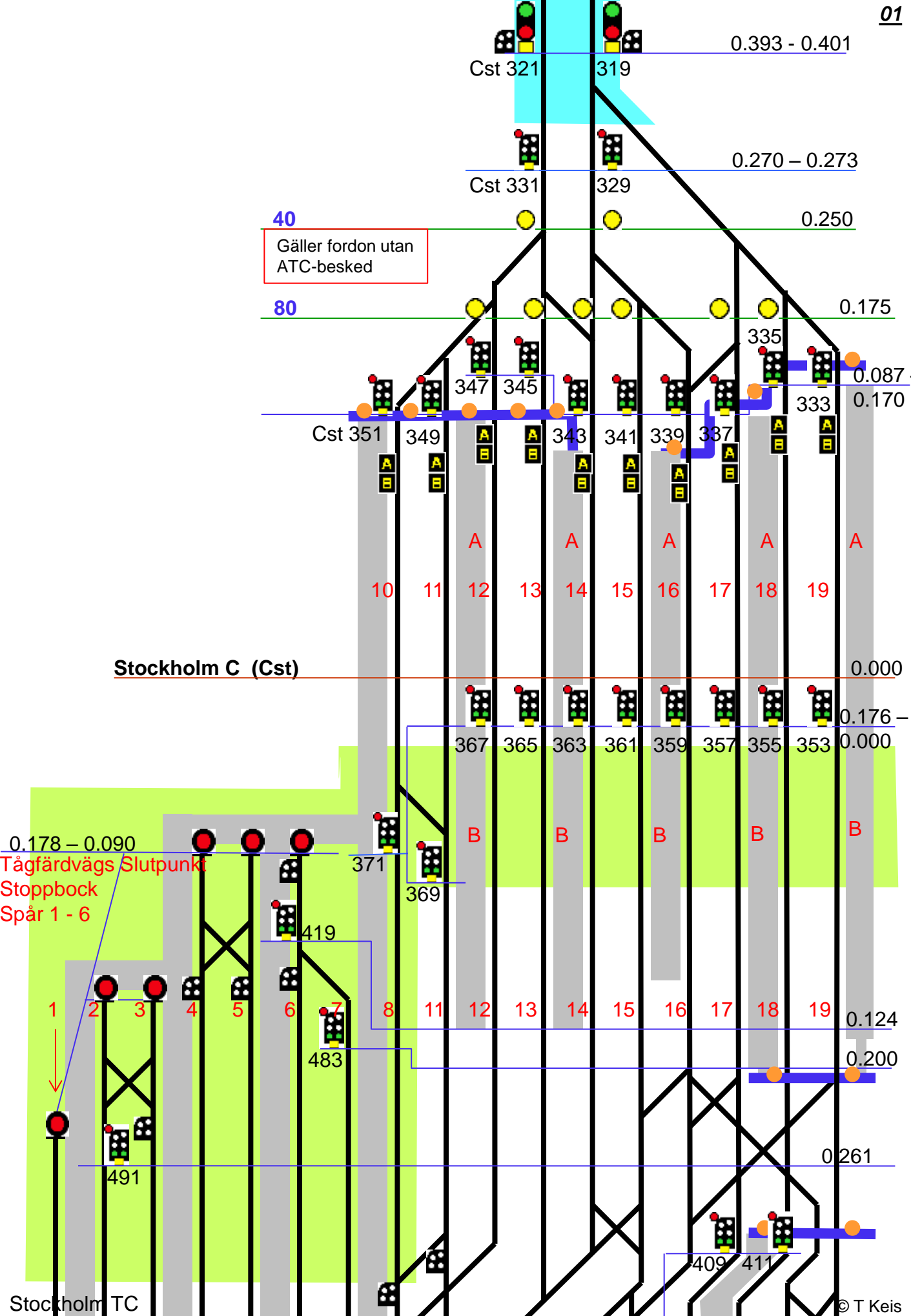
8.380 =
55.480











0.393 - 0.401

Cst 321 319

0.270 - 0.273

Cst 331 329

40 0.250

Gäller fordon utan ATC-besked

80 0.175

0.087 - 0.170

Cst 351 349 347 345 343 341 339 337 335 333

A A A A A A A A A

Stockholm C (Cst) 0.000

B B B B B

0.178 - 0.090
Tågferdsvägs Slutpunkt
Stoppbock
Spår 1 - 6

371 369 419 483 8 11 12 13 14 15 16 17 18 19 0.124

1 2 3 4 5 6 7

491 0.200 0.261

Stockholm TC